

CLAIM NO: FL-2020-000018

IN THE HIGH COURT OF JUSTICE
BUSINESS AND PROPERTY COURTS
COMMERCIAL COURT (QBD)
FINANCIAL LIST
FINANCIAL MARKETS TEST CASE SCHEME

BETWEEN

THE FINANCIAL CONDUCT AUTHORITY

Claimant

-and-

- (1) ARCH INSURANCE (UK) LIMITED**
- (2) ARGENTA SYNDICATE MANAGEMENT LIMITED**
- (3) ECCLESIASTICAL INSURANCE OFFICE PLC**
- (4) HISCOX INSURANCE COMPANY LIMITED**
- (5) QBE UK LIMITED**
- (6) MS AMLIN UNDERWRITING LIMITED**
- (7) ROYAL & SUN ALLIANCE INSURANCE PLC**
- (8) ZURICH INSURANCE PLC**

Defendants

AGREED FACTS – DOCUMENT 3

PREVALENCE OF COVID-19

INTRODUCTION

1. This document sets out certain sources of publicly available data in relation to the number of individuals infected by COVID-19 (including those who have tested positive for COVID-19 and those who have died in different geographical locations) as well as publicly available information concerning estimates of the number of people infected outside these categories. This document focuses on the position in March 2020.
2. The document considers:
 - 2.1 the publicly available laboratory testing data detailing the number and location of individuals that have tested positive for COVID-19 during March 2020;
 - 2.2 the criteria that qualified an individual for testing for COVID-19 during March 2020 and the fact that the true number of people infected during March 2020 is much higher¹ than those who tested positive for COVID-19 during March 2020; and
 - 2.3 the publicly available data detailing the number of patients who have died in NHS hospitals in England in March having tested positive for COVID-19 together with other records of deaths.

SECTION 1: TESTING DATA

3. The UK government has identified COVID-19 cases by taking specimens from people and sending these specimens to laboratories around the UK to be tested. If the test is positive, this is referred to as a lab-confirmed case.²
4. Lab-confirmed cases are attributed to the day the first specimen was taken from the person being tested (the specimen date). Each day new cases are reported, but the dates they originate from cover the previous few days. Data from around 5 days ago can be considered complete. Data for recent days are constantly being revised as more information becomes available.³

¹ The extent of the difference between the true number of people infected during March 2020 and those who tested positive for COVID-19 during March 2020, is not agreed.

² <https://coronavirus.data.gov.uk/about#lab-confirmed-cases-of-covid-19> [Appendix G]

³ <https://coronavirus.data.gov.uk/about#lab-confirmed-cases-of-covid-19> [Appendix G]

5. This data is available, for each day and cumulatively, at a number of different levels of aggregation:
 - 5.1 national level (England);
 - 5.2 regional level (e.g. London, South West, etc);
 - 5.3 Upper Tier Local Authority (“**UTLA**”) level; and
 - 5.4 Lower Tier Local Authority (“**LTLA**”) level.

This information is available on the UK Government website in spreadsheet form (the “**Underlying Data**”).⁴ The figures set out in this document are taken from the spreadsheet as it stood at 19 May 2020 [AF3 Bundle/386-946].

6. The data is explained on the Government website, included at **Appendix G**. This information on a national and regional level is self-explanatory.
7. UTLAs include Counties, Unitary Authorities, Metropolitan Districts and London Boroughs. LTLAs include County Districts (Non-Metropolitan Districts), Unitary Authorities, Metropolitan Districts and London Boroughs.⁵ The data is compiled by matching the home postcode of the individual against the applicable Office of National Statistics geographical area codes.⁶
8. By sorting column "A" of the spreadsheet into the different UTLAs and LTLAs, it is possible to see how many individuals tested positive for COVID-19, on each day and cumulatively⁷, for that UTLA and LTLA (“**Reported Cases**”). A screenshot of the spreadsheet sorted this way for dates between 4 March 2020 and 31 March 2020 in respect of Luton is set out in **Appendix A**, with the daily figure appearing before the cumulative figure. The same information is, as above, available by region and nationally.
9. The Underlying Data captures only individuals who were tested as described in paragraph 3 above.

⁴ <https://coronavirus.data.gov.uk> [AF3 Bundle/1-4] and <https://coronavirus.data.gov.uk/archive> [AF3 Bundle/5-6]

⁵ <https://coronavirus.data.gov.uk/about> [Appendix G]

⁶ <https://coronavirus.data.gov.uk/about> [Appendix G]

⁷ The cumulative total makes no allowance for those who had recovered from COVID-19.

10. During early March the Government undertook some contact tracing and testing.⁸ From 12 March 2020, such contact tracing effectively ceased⁹ and, at the Government press conference on the same day, Professor Chris Whitty, Chief Medical Officer for England, advised those with mild symptoms not to call 111. He advised such individuals to self-isolate and only seek medical care if their condition deteriorated.
11. Professor Whitty further noted that there was no longer a need to positively identify every case, and that testing was being concentrated on those in hospitals, based on symptoms and severity.¹⁰
12. According to estimates in an announcement from the Department of Health and Social Care on 18 March 2020¹¹ and a bar chart in a Department of Health and Social Care presentation at a press conference on 23 April 2020¹², the testing capacity around March 2020 was roughly between 5,000 and 10,000 per day.

⁸ The guidance as to the criteria for testing for Covid-19 (published on the Government website) changed over this period:

- 25 February – <https://web.archive.org/web/20200227170431/https://www.gov.uk/government/publications/wuhan-novel-coronavirus-initial-investigation-of-possible-cases/investigation-and-initial-clinical-management-of-possible-cases-of-wuhan-novel-coronavirus-wn-cov-infection> [AF3 Bundle/7-12]
- 2 March – <https://web.archive.org/web/20200305101913/https://www.gov.uk/government/publications/wuhan-novel-coronavirus-initial-investigation-of-possible-cases/investigation-and-initial-clinical-management-of-possible-cases-of-wuhan-novel-coronavirus-wn-cov-infection> [AF3 Bundle/13-18]
- 12 March – <https://web.archive.org/web/20200312190449/https://www.gov.uk/government/publications/wuhan-novel-coronavirus-initial-investigation-of-possible-cases/investigation-and-initial-clinical-management-of-possible-cases-of-wuhan-novel-coronavirus-wn-cov-infection> [AF3 Bundle/19-24]

⁹ Letter from Rt Hon Greg Clark MP to Rt Hon Boris Johnson MP, 18 May 2020 <https://publications.parliament.uk/pa/cm5801/cmselect/cmsctech/correspondence/200518-Chair-to-Prime-Minister-re-COVID-19-pandemic-some-lessons-learned-so-far.pdf> [AF3 Bundle/25-43]

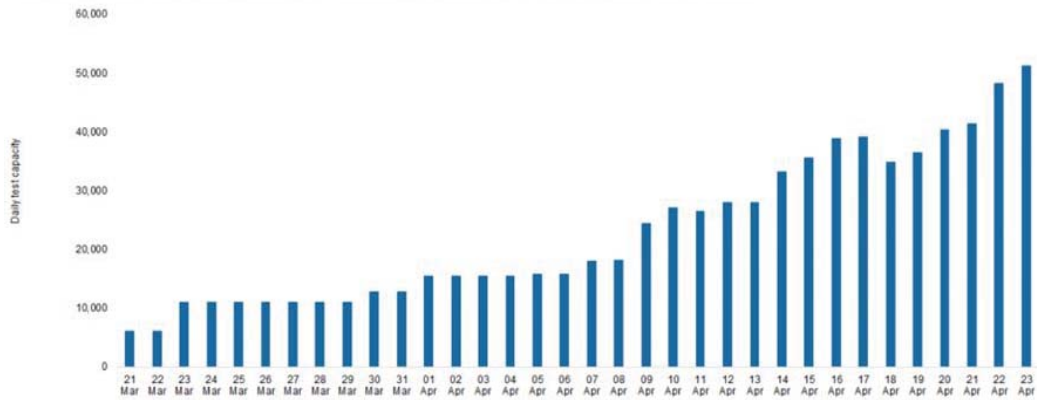
¹⁰ Press conference is available at <https://www.youtube.com/watch?v=xRadMzCKnCU> (see 17'52'')

¹¹ <https://www.gov.uk/government/news/testing-for-coronavirus-covid-19-will-increase-to-25-000-a-day#:~:text=As%20of%20March%2015h%2C,to%20help%20us%20understand%20t> [AF3 Bundle/45]

¹² https://assets.publishing.service.gov.uk/government/uploads/system/uploads/attachment_data/file/880989/2020-04-23_COVID-19_Press_Conference_Slides_10_.pdf [AF3 Bundle/54]

Testing capacity (UK)

Testing capacity has doubled over the last two weeks. Capacity is now 51k per day across all pillars within the UK.

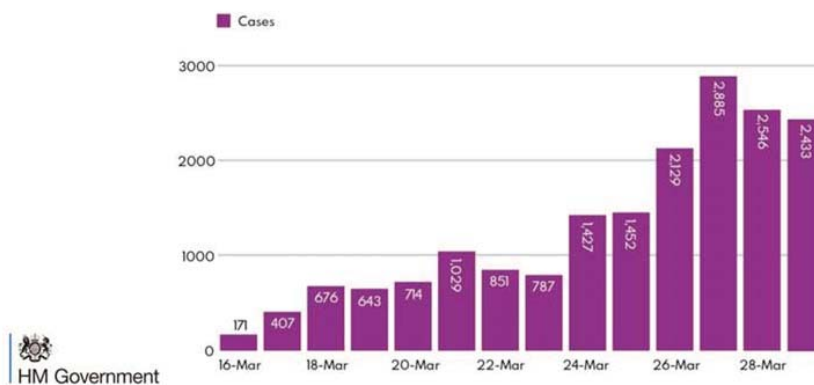


Source: Department of Health and Social Care

13. The Government later stated that "testing capacity constraints mean there are likely many more cases than currently recorded here" (see the below slide presented at the press conference on 30 March 2020, with emphasis added). The same slide notes that there may be a lag of "a few days" between the date on which the individual is tested and the date on which it is confirmed that the individual has COVID-19.¹³ The table at **Appendix B** sets out the number of tests conducted during March 2020.

New UK cases

Cases are reported when lab tests are completed. This may be a few days after initial testing. Testing capacity is increasing, which is resulting in a greater number of observed cases. **Confidence: testing capacity constraints mean there are likely many more cases than currently recorded here.**



Source: Public Health England

¹³https://assets.publishing.service.gov.uk/government/uploads/system/uploads/attachment_data/file/876889/FI_NAL_Press_Conference_Slides_20200330.pdf [AF3 Bundle/58]

14. The Underlying Data will not include all cases of COVID-19 at any point in time (including in March 2020). The Underlying Data will capture a proportion of all cases of COVID-19, although the extent of the discrepancy between the number of people infected by COVID-19 and the Reported Cases is likely to decrease as testing capacity increases.¹⁴ The effect of such a trend will have limited impact in March 2020.
15. The Underlying Data can be used to determine the number of Reported Cases, for each day and cumulatively, on a particular date in a particular LTLA, UTLA or region.
16. Where the insurance policies state, or the court determines, that the insurance policies require the existence of COVID-19 within a particular distance of the insured premises, this document refers to that area as “**the Relevant Policy Area**”. For example:
 - 16.1 the Relevant Policy Area for a policy that refers to a 25 mile radius from the insured premises would be an area of 1,963.5 square miles; and
 - 16.2 the Relevant Policy Area for a policy that refers to a 1 mile radius from the insured premises would be an area of 3.14 square miles.
17. The Underlying Data can be used to determine the number of Reported Cases within the Relevant Policy Area in the ways set out at paragraphs 20 to 34 below.
18. Public Health England has also published a weekly national COVID-19 surveillance report since Week 17 of 2020 (20 April-26 April). Sero-prevalance data was not widely available in March 2020. The weekly reports can be accessed online,¹⁵ and summarise the information from various surveillance systems being used to monitor the COVID-19 pandemic in England. The reports from Week 22 (25 May-31 May) onwards have included a summary of sero-prevalence surveillance based on samples from healthy adult blood donors supplied by NHS Blood and Transfusion, with approximately 1,000 samples per region being tested in each week. The sero-prevalence summaries indicate:
 - (a) Older age groups may have been infected later than younger age groups, possibly due to differences in behaviour and mixing patterns in the different age groups;¹⁶
 - (b) In some regions, sero-prevalence has declined over time. However, the weekly reports from Week 24 (8 June-14 June) onwards suggest that the likely explanation for this decline is “*changes in the locations of sampling over time*”,

¹⁴ See page 2 of COBR press conference slides dated 30 March 2020:

https://assets.publishing.service.gov.uk/government/uploads/system/uploads/attachment_data/file/876889/FINAL_Press_Conference_Slides_20200330.pdf [AF3 Bundle/58]

¹⁵ At <https://www.gov.uk/government/publications/national-covid-19-surveillance-reports>. [AF3 Bundle/61-68]

¹⁶ See, by way of example, the final paragraph on p.22 of the report for Week 22. [AF3 Bundle/90]

with fewer samples being from higher-prevalence areas within the regions in question.¹⁷

19. The relevance of the sero-prevalance data is not agreed. Sero-prevalence data was not included in the Public Health England weekly surveillance reports prior to 25 May 2020. The number of samples included in the reports from 25 May 2020 is approximately 1,000 samples per region, as referred to above.

Option 1: The premises is located within an LTLA where there has been at least one Reported Case and the LTLA is entirely within the Relevant Policy Area

20. The smallest geographical areas identifiable within the Underlying Data are the LTLAs, of which there are 317 within England.¹⁸ The Underlying Data records Reported Cases for only 316 LTLAs because reporting has been combined for Cornwall and the Scilly Isles.
21. It can be observed by review of the Underlying Data that by 26 March 2020 there were Reported Cases in all but one of the LTLAs within England.
22. To illustrate the data available, the table below considers the number of Reported Cases in the LTLAs of Luton and Stockport on four dates in March 2020.

Stockport , measuring 48.66 square miles ¹⁹ and being a maximum of approximately 11 miles across	Date (2020)	Cumulative Reported Cases
	4 March	1
	16 March	15
	21 March	43
	26 March	89

Luton , measuring 16.74 square miles ²⁰ and being a maximum of	Date (2020)	Cumulative Reported Cases
	4 March	2

¹⁷ See, by way of example, the penultimate paragraph on p.23 of the report for Week 24. Equivalent, but not necessarily identical, wording was used in reports for subsequent weeks. [AF3 Bundle/117]

¹⁸ The total number of LTLAs within England is ascertainable from a spreadsheet downloaded from the Government website. The spreadsheet shows 339 LTLAs within England and Wales and there are 22 LTLAs in Wales - <https://data.gov.uk/dataset/6ee49b1e-0f4d-4079-90f4-b626e36d2035/lower-tier-local-authority-to-upper-tier-local-authority-april-2019-lookup-in-england-and-wales> [AF3 Bundle/121-126]

¹⁹ 12604.02 hectares from Office of National Statistics Standard Area Measurements, December 2019. [AF3 Bundle/131]

²⁰ 4335.25 hectares from Office of National Statistics Standard Area Measurements, December 2019. [AF3 Bundle/127]

approximately 7 miles across	16 March	3
	21 March	30
	26 March	76

23. The Insured can prove the presence of at least one case of COVID-19 within the Relevant Policy Area on a particular date if, on that date, the daily lab-confirmed cases in the Underlying Data (“**the Daily Count**”) for the relevant LTLA is at least one, and that LTLA is entirely within the Relevant Policy Area (whether or not the insured premises is located inside or outside the relevant LTLA). The Underlying Data would also confirm the cumulative number of Reported Cases up to and including a particular date within the Relevant Policy Area, although this makes no allowance for those who have recovered from COVID-19.²¹

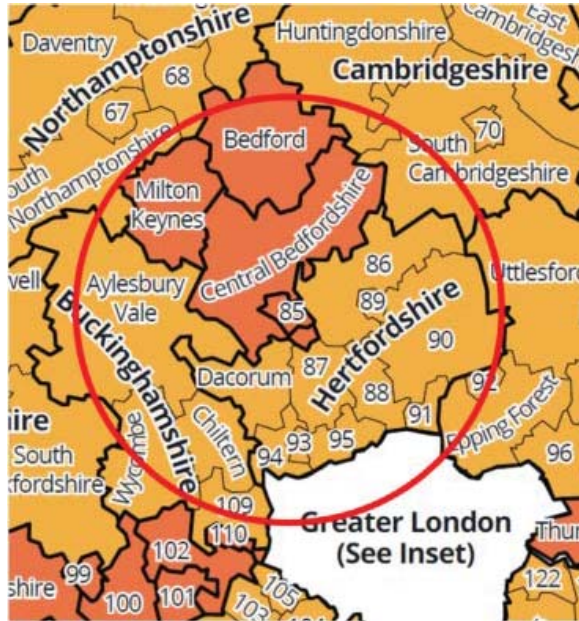
Option 2: The Relevant Policy Area incorporates more than one LTLA, and there has been at least one Reported Case in any of them.

24. The screenshot below illustrates that a large number of LTLAs may fall within (by way of example) a 25 mile radius of the relevant premises. In the example below the premises is located in the centre of Luton, with the red circle²² approximating a 25-mile radius.²³ At **Appendix F** is an administrative map of the UK from which the location of the LTLAs can be identified.

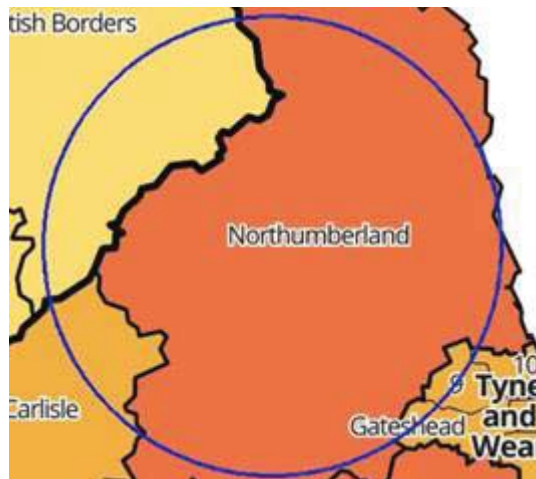
²¹ An individual will be infectious for a period of time and not just on the particular date of the positive test (as agreed by the parties in Agreed Facts 2, the infectious period is now estimated to last for 7-12 days in moderate cases and up to two weeks on average in severe cases). The Claimant suggests that, in theory, an Insured should not be limited to reliance on solely the Reported Case(s) on one particular date in understanding the level of COVID-19.

²² The 25 mile radius from each of the locations below, indicated by the red and blue circles, are an approximation.

²³ An administrative map of England is available on the ONS website, <http://geoportal1-ons.opendata.arcgis.com/datasets/944355ae7a11446cb030ed6313554a00> [Appendix F]



25. Other premises' 25-mile radius may stretch partly into more than one LTLA. The example below indicates premises located in Otterburn, Northumberland; the blue circle is primarily within the LTLA of Northumberland and only stretches partly into the neighbouring LTLAs.



26. There will also be fewer instances of multiple LTLAs in one Relevant Policy Area where the Relevant Policy Area is derived from a 1-mile radius.
27. If a Relevant Policy Area incorporates more than one LTLA, the Insured can prove the presence of at least one case of COVID-19 within the Relevant Policy Area on a particular date if the Daily Count for one of the LTLAs in the Relevant Policy Area is at least one, and that LTLA is entirely within the Relevant Policy Area. The Underlying Data would also confirm the cumulative number of Reported Cases up to and including a particular date within the

Relevant Policy Area, although this makes no allowance for those who have recovered from COVID-19.²⁴

28. Premises situated in a rural area may include a number of towns or cities (or parts of these towns or cities) within the Relevant Policy Area. This is illustrated in **Appendix C** which sets out three examples of rural locations and indicates an approximate 25-mile radius from these locations with red circles. Equally, premises situated in a rural area may not include towns or cities (or parts of these towns or cities) within the Relevant Policy Area. This is illustrated in **Appendix D** which depicts example premises where the 25-mile radius does not overlap with a Major Town or City (as defined by the ONS²⁵)²⁶.
29. As noted above, there is significant variation in population density between towns or cities and rural areas across the UK. **Appendix E** depicts an ONS²⁷ map of population densities across different local authorities. It is possible to determine from a map the distance between insured premises and any relevant towns and cities and whether or not they are within the Relevant Policy Area.
30. Information is available from the 2011 census regarding populations for regions and local authority areas (including LTLAs) in England and Wales.²⁸ Its findings on the population at each individual postcode as at 27 March 2011 can be viewed on Nomis's website²⁹. There are a number of public sources which provide maps of postcodes, or lists of postcodes within a radius of a particular point.³⁰

²⁴ An individual will be infectious for a period of time and not just on the particular date of the positive test (as agreed by the parties in Agreed Facts 2, the infectious period is now estimated to last for 7-12 days in moderate cases and up to two weeks on average in severe cases). The Claimant suggests that, in theory, an Insured should not be limited to reliance on solely the Reported Case(s) on one particular date in understanding the level of COVID-19.

²⁵ Being towns or cities with a population size threshold of 75,000. ONS data accessible here: <https://ons.maps.arcgis.com/apps/MapJournal/index.html?appid=fb85539cdc4d4b7d9d34f9560092bb95> [AF3 Bundle/134-145] The boundary areas discussed in this study may be viewed more clearly in html format at the link provided, which also provides a full list of Major Towns and Cities and maps of these.

²⁶ The Claimant makes no admissions as to the significance of proximity of any premises to a Major Town or City (as defined by the ONS).

²⁷ <https://www.ons.gov.uk/peoplepopulationandcommunity/populationandmigration/populationestimates/bulletins/annualmidyearpopulationestimates/mid2019estimates> [AF3 Bundle/146-166]

²⁸ <https://www.ons.gov.uk/peoplepopulationandcommunity/populationandmigration/populationestimates/datasets/2011censuspopulationandhouseholdestimatesforwardsandoutputareasinenglandandwales> [AF3 Bundle/167-172]

²⁹ https://www.nomisweb.co.uk/census/2011/postcode_headcounts_and_household_estimates [AF3 Bundle/173-176] The population data can be downloaded at the link provided - for all postcodes at Table 1 and all Output Areas at Table 2.

See also <https://www.nomisweb.co.uk/census/2011/ks101ew> [AF3 Bundle/176A] The link provided gives access to the population data at national, regional and local authority level and for a number of area types including postcode areas and postcode districts. Nomis is a service provided by the ONS.

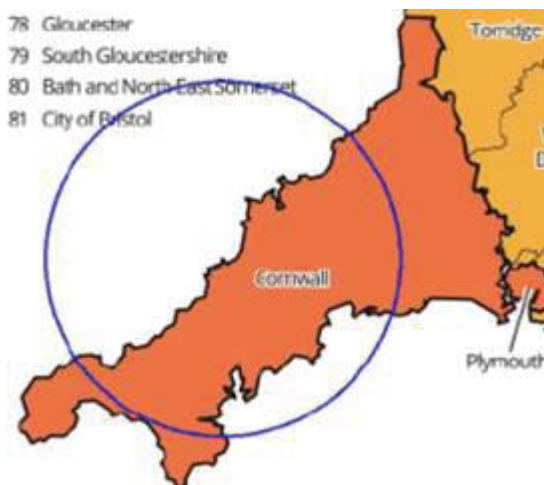
³⁰ For example: <https://www.freemaptools.com/find-uk-postcodes-inside-radius.htm> [AF3 Bundle/176B]

31. The numerical data accompanying this graphic is also accessible via a spreadsheet³¹ on ONS's website. Using this spreadsheet, you can compare for example population density (per km²) between Dorset and Southwark.

code	name	Population Density
E06000059	Dorset	152
E09000028	Southwark	11045

Option 3: The insured premises fall within a region (whether UTLA, LTLA or region) which is larger than the Relevant Policy Area and in which there has been a Reported Case

32. There will be some premises where the Relevant Policy Area falls within one LTLA only. The number of locations where this is likely to apply can be ascertained by a review of **Appendix F**, which shows all LTLAs. The example below indicates premises located in Newquay; the blue circle approximating a 25-mile radius fits entirely within the LTLA of Cornwall.



33. The Underlying Data can confirm the Reported Cases within the LTLA on particular dates as set out at paragraph 15 above. The Parties do not agree on the extent to which using publicly available information it is possible to extrapolate from the Underlying Data to apply it to a smaller Relevant Policy Area (i.e. where the Relevant Policy Area is within the LTLA). The Claimant suggests that this could, in theory, be done in two ways:

³¹

<https://www.ons.gov.uk/peoplepopulationandcommunity/populationandmigration/populationestimates/bulletins/annualmidyearpopulationestimates/mid2019estimates> The relevant data can be found at the "download data" link below Figure 4 of the webpage at the ONS link provided. [AF3 Bundle/177-181]

- a) By area: Using the area (in kilometres² or miles²) of the Relevant Policy Area as a proportion of the total area for which there is Underlying Data;
 - b) By population: Using the population of the Relevant Policy Area as a proportion of the total population of the area for which there is Underlying Data, for example by using the resources described at paragraph 30.
34. There will also be more instances of a Relevant Policy Area fitting entirely within an LTLA as observed at paragraph 26 above if the Relevant Policy Area is derived from a 1-mile radius.

SECTION 2: HOSPITAL AND ONS DATA

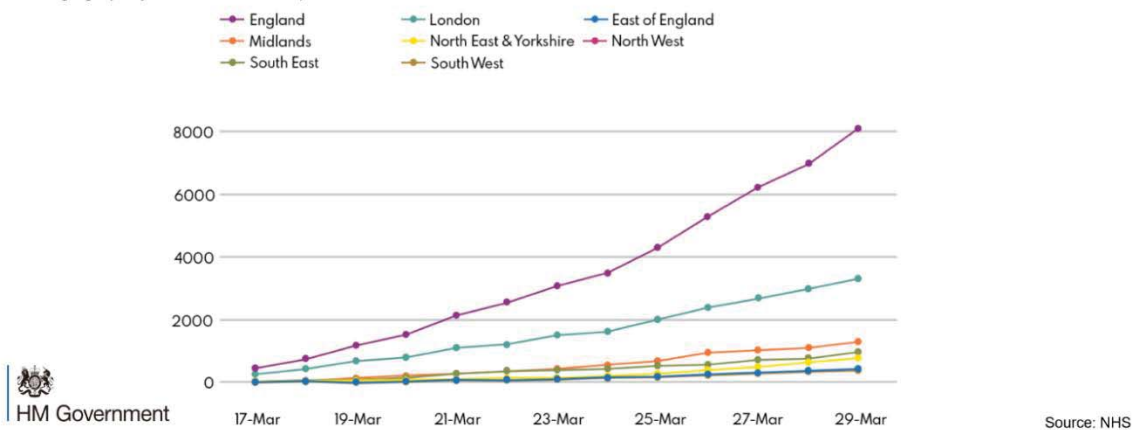
35. Neither Government, the NHS nor Public Health England have published details of the number of admissions for COVID-19 at each hospital, either on a cumulative or daily basis. However, data on aggregated hospital admissions has been provided on a regional basis for the period 17 - 29 March.³² This is shown below, first by way of a graph that was part of the slide pack used at the press conference on 30 March 2020, and second by way of a screenshot of part of the dataset that accompanied that press conference.³³



Hospital Admissions

England hospital admissions COVID-19.

Hospital admissions for COVID-19 rose by over 20% on previous day in the North West and South East. (Confidence: a new categorisation has been added to an existing high quality administrative data set).



	A	B	C	D	E	F	G	H	I	J	K	L	M	N
Date	17-Mar	18-Mar	19-Mar	20-Mar	21-Mar	22-Mar	23-Mar	24-Mar	25-Mar	26-Mar	27-Mar	28-Mar	29-Mar	
England	472	759	1,197	1,541	2,156	2,588	3,097	3,492	4,305	5,304	6,245	7,017	8,143	
London	262	445	708	819	1,119	1,228	1,515	1,651	2,019	2,417	2,727	3,002	3,334	
East of England	14	25	24	59	71	91	131	150	191	290	336	423	475	
Midlands	58	96	132	218	278	379	436	581	688	964	1,054	1,117	1,312	
North East & Yorkshire	29	50	63	82	124	158	190	228	307	426	532	677	804	
North West	33	51	71	130	162	190	236	250	332	372	548	654	809	
South East	33	56	144	176	307	408	449	469	567	599	744	802	1,008	
South West	23	36	55	57	95	134	140	163	200	236	304	342	401	

36. NHS England has also published,³⁴ on a daily and cumulative basis, the number of individuals who died in each Hospital Trust after having tested positive for COVID-19 (the

³² https://www.gov.uk/government/publications/slides-to-accompany-coronavirus-press-conference-30-march-2020?utm_source=abd7e076-919f-40fc-b744-70d8da642c8c&utm_medium=email&utm_campaign=govuk-notifications&utm_content=immediate [AF3 Bundle/57-60]

³³ https://www.gov.uk/government/publications/slides-to-accompany-coronavirus-press-conference-30-march-2020?utm_source=abd7e076-919f-40fc-b744-70d8da642c8c&utm_medium=email&utm_campaign=govuk-notifications&utm_content=immediate [AF3 Bundle/57-60]

³⁴ See <https://www.england.nhs.uk/statistics/statistical-work-areas/covid-19-daily-deaths/> [AF3 Bundle/182-187]

“Daily Death Trust Data”).³⁵ All deaths are recorded against the date of death rather than the day the deaths were announced. Deaths of people who have tested positively for COVID-19 could in some cases be due to a different cause³⁶.

37. The Daily Death Trust Data can be used to determine the NHS trust within which individuals have died after testing positive for COVID-19. NHS trusts can run several facilities, accordingly, the data available for a trust do not always pinpoint the specific hospital at which the death occurred. In other cases, there may be only one hospital within the NHS trust or all hospitals within the NHS trust may fall within the Relevant Policy Area.
- 37A If the Daily Death Trust Data for a particular NHS trust shows at least one death, and there is only one hospital in that particular NHS trust and that hospital is in the Relevant Policy Area, or if all hospitals in that particular NHS trust are within the Relevant Policy Area, that shows the death of a person, who had previously tested positive for COVID-19, within that Relevant Policy Area.
38. The Office of National Statistics publishes, on a weekly basis, information showing the provisional counts of the number of deaths that have occurred in England and Wales in the year to date³⁷, including deaths involving COVID-19³⁸, by local authority, health board and place of death (the **“ONS COVID Death Data”**).³⁹ This information is contained within a spreadsheet that can be filtered to show deaths involving COVID-19 by local authority or health board for a particular week of the year.
39. Subject to paragraph 40, the Insured can prove the presence of at least one case of COVID-19 within the Relevant Policy Area in a particular week of the year (albeit not on a particular day in that week) if the ONS COVID Death Data shows that deaths involving COVID-19 for the relevant local authority or health board for that week is at least one, and the local authority or health board is entirely within the Relevant Policy Area.
40. It is not possible, on the basis of the ONS COVID-19 Death Data alone, to prove that there had been at least one case of COVID-19 within the Relevant Policy Area on a particular date of that week. However, it is agreed in principle that by proving the presence of at least one

³⁵ From 28 April 2020 NHS England started to include within the ‘daily death’ figure deaths where there had been no COVID-19 positive test result, but where COVID-19 had been documented as a direct or underlying cause of death on part 1 or part 2 of the death certificate process (<https://www.england.nhs.uk/statistics/statistical-work-areas/covid-19-daily-deaths/>). This data is available on a daily and cumulative basis by region only.

³⁶ <https://coronavirus.data.gov.uk/about> [Appendix G]

³⁷ Data is also available for the number of deaths registered.

³⁸ ONS provides a weekly count of all deaths in England and Wales where COVID-19 is recorded on the death certificate (including deaths where COVID-19 was suspected based on symptoms and/or linked to an outbreak, and not limited to laboratory confirmed cases). See paragraph 5.5 of the below webpage. https://assets.publishing.service.gov.uk/government/uploads/system/uploads/attachment_data/file/89459/9/PHE_Data_Series_COVID-19_Deaths_Technical_summary_23-June.pdf [AF3 Bundle/188-200]

³⁹ <https://www.ons.gov.uk/peoplepopulationandcommunity/healthandsocialcare/causesofdeath/datasets/deathregistrationsandoccurrencesbylocalauthorityandhealthboard> [AF3 Bundle/201-207]

case of COVID-19 within the Relevant Policy Area in a particular week of the year using the ONS COVID-19 Death Data, the Insured can also prove the presence of at least one case of COVID-19 during the period immediately prior to that week (although the extent of the 'immediately prior period' to which the weekly figures from the ONS COVID-19 Death Data may be extrapolated is not agreed).

SECTION 3: IMPERIAL COLLEGE AND CAMBRIDGE ANALYSIS REPORTS

41. The actual presence of COVID-19 in the UK in March 2020 would have been much higher than was reflected by the number of Reported Cases. However, the extent of the difference between the number of Reported Cases and the actual number of people infected with COVID-19 is not agreed.
42. In 'Report 13: Estimating the number of infections and the impact of non-pharmaceutical interventions on COVID-19 in 11 European countries' (the "**Imperial College Report**"), Flaxman et al used a semi-mechanistic Bayesian hierarchical model to estimate what the death rate from COVID-19 infections would have been (absent intervention) in various countries at the end of March 2020, using the actual death rate at that time.⁴⁰ As part of this analysis, the model explained in the Imperial College Report estimates what its authors consider to be the likely cumulative number of infections at a particular date and within a particular area, working backwards from the number of deaths. The correctness, accuracy and reliability of the Imperial College Report (including the modelling and/or analysis and/or estimates reflected in that report) is not agreed.
43. Professor Neil Ferguson was one of the authors of the Imperial College Report.⁴¹

⁴⁰ <https://www.imperial.ac.uk/media/imperial-college/medicine/mrc-gida/2020-03-30-COVID19-Report-13.pdf> [AF3 Bundle/208-242]

⁴¹ Neil Ferguson was part of the Scientific Advisory Group for Emergencies, which provides scientific and technical advice to support government decision makers during emergencies (<https://www.gov.uk/government/publications/scientific-advisory-group-for-emergencies-sage-coronavirus-covid-19-response-membership/list-of-participants-of-sage-and-related-sub-groups>) [AF3 Bundle/243-252]

44. The Imperial College Report estimated that 2.7% of the United Kingdom's population had been infected with COVID-19 as at 28 March 2020. See the screenshot below.

30 March 2020

Imperial College COVID-19 Response Team

Table 1: Posterior model estimates of percentage of total population infected as of 28th March 2020.

Country	% of total population infected (mean [95% credible interval])
Austria	1.1% [0.36%-3.1%]
Belgium	3.7% [1.3%-9.7%]
Denmark	1.1% [0.40%-3.1%]
France	3.0% [1.1%-7.4%]
Germany	0.72% [0.28%-1.8%]
Italy	9.8% [3.2%-26%]
Norway	0.41% [0.09%-1.2%]
Spain	15% [3.7%-41%]
Sweden	3.1% [0.85%-8.4%]
Switzerland	3.2% [1.3%-7.6%]
United Kingdom	2.7% [1.2%-5.4%]

2.2 Reproduction numbers and impact of interventions

45. Applying the 2.7% infection rate estimated by the Imperial College Report (the correctness, accuracy and reliability of which is not agreed) to a UK population of 66,435,600, the number of people infected would be 1,793,761. The number of confirmed cases in the UK as at 28 March 2020 was 26,280, calculated as follows: England (22,989)⁴²; Wales (1,534⁴³); Scotland (1,245⁴⁴) and Northern Ireland (512⁴⁵).
46. The Imperial College Report states *"In all countries, we estimate there are orders of magnitude fewer infections detected than true infections, mostly likely due to mild and asymptomatic infections as well as limited testing capacity."*⁴⁶
47. A team of statistical modellers at the MRC Biostatistics Unit, University of Cambridge are working in conjunction with Public Health England to provide regular now-casts and forecasts of COVID-19 infections and deaths at a regional level ("**the Cambridge Analysis**").⁴⁷ One of the authors of the report, Dr Daniela De Angelis (Deputy Director of the MRC Biostatistics Unit, University of Cambridge), gave a lecture explaining the modelling and methodology deployed in that analysis which explains the methodology and is readily available online.⁴⁸

⁴² <https://coronavirus.data.gov.uk/> - number as at 14 July 2020. [AF3 Bundle/253-256]

⁴³ <https://gov.wales/testing-data-coronavirus-covid-19-12-may-2020> - number as at 14 July 2020 (last updated 9 July 2020). [AF3 Bundle/257-258]

⁴⁴ <https://www.gov.scot/publications/coronavirus-covid-19-trends-in-daily-data/> - number as at 14 July 2020. [AF3 Bundle/259-260]

⁴⁵ <https://app.powerbi.com/view?r=eyJrIjoizGYxNjYzNmUtOTlmZS00ODAxLWE1YTEtMjA0NjZhMzlmN2JmliwiZjI6IjIjOWEzMGRLWQ4ZDctNGFhNC05NjAwLTRiZTc2MjVmZjZjNSlsmMiOjh9> – number as at 14 July 2020. [AF3 Bundle/261]

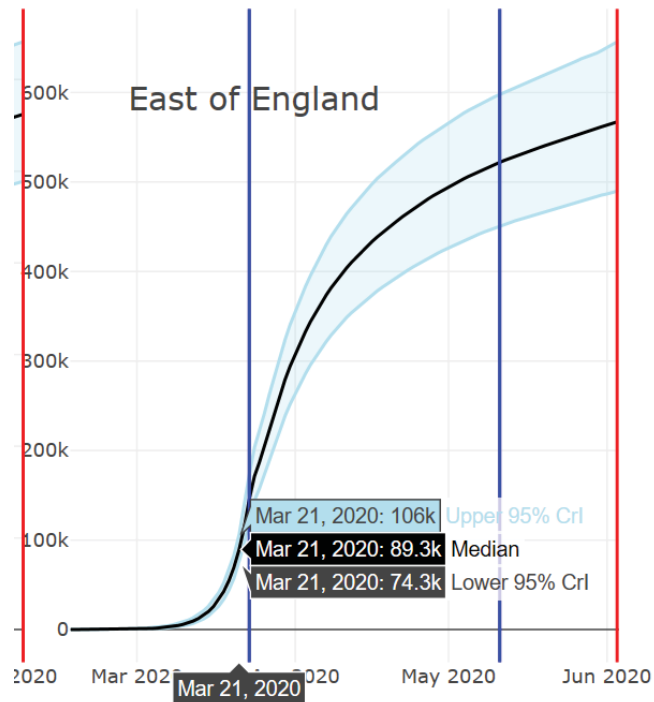
⁴⁶ Paragraph 2.1, page 5, <https://www.imperial.ac.uk/media/imperial-college/medicine/mrc-gida/2020-03-30-COVID19-Report-13.pdf> [AF3 Bundle/212]

⁴⁷ <https://www.mrc-bsu.cam.ac.uk/now-casting/> [AF3 Bundle/262-285]

⁴⁸ <https://www.newton.ac.uk/seminar/20200522163017301>

The correctness, accuracy and reliability of the Cambridge Analysis (including the modelling and/or analysis and/or estimates reflected in that Analysis) is not agreed.

48. The Cambridge Analysis models a range of estimated infections as at a particular date in each region. The median of the estimated range of cumulative infections in the East of England by 21 March 2020 is 89,300.⁴⁹ A screenshot of the results is shown below.



The number of Reported Cases as at 21 March 2020 in the East of England is shown in the Underlying Data to be 506 as compared to the eighty nine thousand estimated in the Cambridge Analysis. The number of Reported Cases is just over 0.5% of those estimated by the Cambridge Analysis to have been infected at that time. The correctness, accuracy, reasonableness and reliability of the Cambridge Analysis (including the modelling and/or analysis and/or estimates reflected in that Analysis) is not agreed.

⁴⁹ Based on the Cambridge Analysis as at 5 June 2020: <https://www.mrc-bsu.cam.ac.uk/tackling-covid-19/nowcasting-and-forecasting-of-covid-19/> The Cambridge Analysis has been updated a number of times. To date this includes versions dated 10 May 2020, 5 June 2020 [AF3 Bundle/286-353], 22 June 2020, 1 July 2020, 6 July 2020 and 13 July 2020.

APPENDIX A

Luton	E06000032	Upper tier local authority	31/03/2020	26		150
Luton	E06000032	Lower tier local authority	31/03/2020	26		150
Luton	E06000032	Upper tier local authority	30/03/2020	16		124
Luton	E06000032	Lower tier local authority	30/03/2020	16		124
Luton	E06000032	Upper tier local authority	29/03/2020	10		108
Luton	E06000032	Lower tier local authority	29/03/2020	10		108
Luton	E06000032	Upper tier local authority	28/03/2020	10		98
Luton	E06000032	Lower tier local authority	28/03/2020	10		98
Luton	E06000032	Upper tier local authority	27/03/2020	12		88
Luton	E06000032	Lower tier local authority	27/03/2020	12		88
Luton	E06000032	Upper tier local authority	26/03/2020	9		76
Luton	E06000032	Lower tier local authority	26/03/2020	9		76
Luton	E06000032	Upper tier local authority	25/03/2020	11		67
Luton	E06000032	Lower tier local authority	25/03/2020	11		67
Luton	E06000032	Upper tier local authority	24/03/2020	14		56
Luton	E06000032	Lower tier local authority	24/03/2020	14		56
Luton	E06000032	Upper tier local authority	23/03/2020	7		42
Luton	E06000032	Lower tier local authority	23/03/2020	7		42
Luton	E06000032	Upper tier local authority	22/03/2020	5		35
Luton	E06000032	Lower tier local authority	22/03/2020	5		35
Luton	E06000032	Upper tier local authority	21/03/2020	3		30
Luton	E06000032	Lower tier local authority	21/03/2020	3		30
Luton	E06000032	Upper tier local authority	20/03/2020	9		27
Luton	E06000032	Lower tier local authority	20/03/2020	9		27
Luton	E06000032	Upper tier local authority	19/03/2020	4		18
Luton	E06000032	Lower tier local authority	19/03/2020	4		18
Luton	E06000032	Upper tier local authority	18/03/2020	6		14
Luton	E06000032	Lower tier local authority	18/03/2020	6		14
Luton	E06000032	Upper tier local authority	17/03/2020	5		8
Luton	E06000032	Lower tier local authority	17/03/2020	5		8
Luton	E06000032	Upper tier local authority	13/03/2020	1		3
Luton	E06000032	Lower tier local authority	13/03/2020	1		3
Luton	E06000032	Upper tier local authority	04/03/2020	2		2
Luton	E06000032	Lower tier local authority	04/03/2020	2		2

APPENDIX B

Date	Cumulative total tests to date	Number of new tests	Cumulative positive results to date	Number of new positive results
01 March 2020 ⁵⁰	11,750	1,290	35	12
02 March 2020 ⁵¹	13,525	1,775	40	5
03 March 2020 ⁵²	13,911	386	51	11
04 March 2020 ⁵³	16,659	2,748	85	34
05 March 2020 ⁵⁴	18,083	1,424	115	30
06 March 2020 ⁵⁵	20,338	2,255	163	48
07 March 2020 ⁵⁶	21,460	1,122	206	43
08 March 2020 ⁵⁷	23,513	2,053	273	67
09 March 2020 ⁵⁸	24,960	1,447	319	36
10 March 2020 ⁵⁹	26,261	1,301	373	54
11 March 2020 ⁶⁰	27,476	1,215	456	83
12 March 2020 ⁶¹	29,764	2,288	590	134

⁵⁰ <https://twitter.com/dhscgovuk/status/1234116178068549633?lang=en>
(see also <https://twitter.com/dhscgovuk/status/1233754536856125441?lang=en>) [AF3 Bundle/354-355]

⁵¹ <https://twitter.com/dhscgovuk/status/1234479281671221251?lang=en> [AF3 Bundle/356]

⁵² <https://twitter.com/dhscgovuk/status/1234840995193348097?lang=en> [AF3 Bundle/357]

⁵³ <https://twitter.com/dhscgovuk/status/1235207170322583553?lang=en> [AF3 Bundle/358]

⁵⁴ <https://twitter.com/dhscgovuk/status/1235595937529151488?lang=en> [AF3 Bundle/359]

⁵⁵ <https://twitter.com/dhscgovuk/status/1235936111249231872?lang=en> [AF3 Bundle/360]

⁵⁶ <https://twitter.com/dhscgovuk/status/1236299949769441281?lang=en> [AF3 Bundle/361]

⁵⁷ <https://twitter.com/dhscgovuk/status/1236652896948715522?lang=en> [AF3 Bundle/362]

⁵⁸ <https://twitter.com/dhscgovuk/status/1237015402028335105?lang=en> [AF3 Bundle/363]

⁵⁹ <https://twitter.com/dhscgovuk/status/1237382759812861952?lang=en> [AF3 Bundle/364]

⁶⁰ <https://twitter.com/dhscgovuk/status/1237740175582801921?lang=en> [AF3 Bundle/365]

⁶¹ <https://twitter.com/dhscgovuk/status/1238108068086497280?lang=en> [AF3 Bundle/366]

Date	Cumulative total tests to date	Number of new tests	Cumulative positive results to date	Number of new positive results
13 March 2020 ⁶²	32,771	3,007	798	208
14 March 2020 ⁶³	37,746	4,975	1,140	342
15 March 2020 ⁶⁴	40,279	2,533	1,372	232
16 March 2020 ⁶⁵	42,562	2,283	1,543	171
17 March 2020 ⁶⁶	50,442	7,880	1,950	407
18 March 2020 ⁶⁷	56,221	5,779	2,626	676
19 March 2020 ⁶⁸	64,621	8,400	3,269	643
20 March 2020 ⁶⁹	66,976	2,355	3,983	714
21 March 2020 ⁷⁰	72,818	5,842	5,018	1,035
22 March 2020 ⁷¹	78,340	5,522	5,683	665
23 March 2020 ⁷²	83,945	5,605	6,650	967
24 March 2020 ⁷³	90,436	6,491	8,077	1,427
25 March 2020 ⁷⁴	97,019	6,583	9,529	1,452

⁶² <https://twitter.com/dhscgovuk/status/1238464931084853248?lang=en> [AF3 Bundle/367]

⁶³ <https://twitter.com/dhscgovuk/status/1238837700943323136?lang=en> [AF3 Bundle/368]

⁶⁴ <https://twitter.com/dhscgovuk/status/1239214816860016640?lang=en> [AF3 Bundle/369]

⁶⁵ <https://twitter.com/dhscgovuk/status/1239618973391638532?lang=en> [AF3 Bundle/370]

⁶⁶ <https://twitter.com/dhscgovuk/status/1239924970366648320?lang=en> [AF3 Bundle/371]

⁶⁷ <https://twitter.com/dhscgovuk/status/1240279247501111297?lang=en> [AF3 Bundle/372]

⁶⁸ <https://twitter.com/dhscgovuk/status/1240717258013306880?lang=en> [AF3 Bundle/373]

⁶⁹ <https://twitter.com/dhscgovuk/status/1241058983336706050?lang=en> [AF3 Bundle/374]

⁷⁰ <https://twitter.com/dhscgovuk/status/1241428067081433088?lang=en> [AF3 Bundle/375]

⁷¹ <https://twitter.com/dhscgovuk/status/1241793655737921537?lang=en> [AF3 Bundle/376]

⁷² <https://twitter.com/dhscgovuk/status/1242145605604032512?lang=en> [AF3 Bundle/377]

⁷³ <https://twitter.com/dhscgovuk/status/1242479152420225025?lang=en> [AF3 Bundle/378]

⁷⁴ <https://twitter.com/dhscgovuk/status/1242950122981470208?lang=en> [AF3 Bundle/379]

Date	Cumulative total tests to date	Number of new tests	Cumulative positive results to date	Number of new positive results
26 March 2020 ⁷⁵	104,866	7,847	11,658	2,129
27 March 2020 ⁷⁶	113,777	8,911	14,579	2,921
28 March 2020 ⁷⁷	120,776	6,999	17,089	2,510
29 March 2020 ⁷⁸	127,737	6,961	19,522	2,433
30 March 2020 ⁷⁹	134,946	7,209	22,141	2,619
31 March 2020 ⁸⁰	143,186	8,240	25,150	3,009

⁷⁵ <https://twitter.com/dhscgovuk/status/1243237209039396872?lang=en> [AF3 Bundle/380]

⁷⁶ <https://twitter.com/dhscgovuk/status/1243541321601748993?lang=en> [AF3 Bundle/381]

⁷⁷ <https://twitter.com/dhscgovuk/status/1243901924786790400?lang=en> [AF3 Bundle/382]

⁷⁸ <https://twitter.com/dhscgovuk/status/1244248001868111874?lang=en> [AF3 Bundle/383]

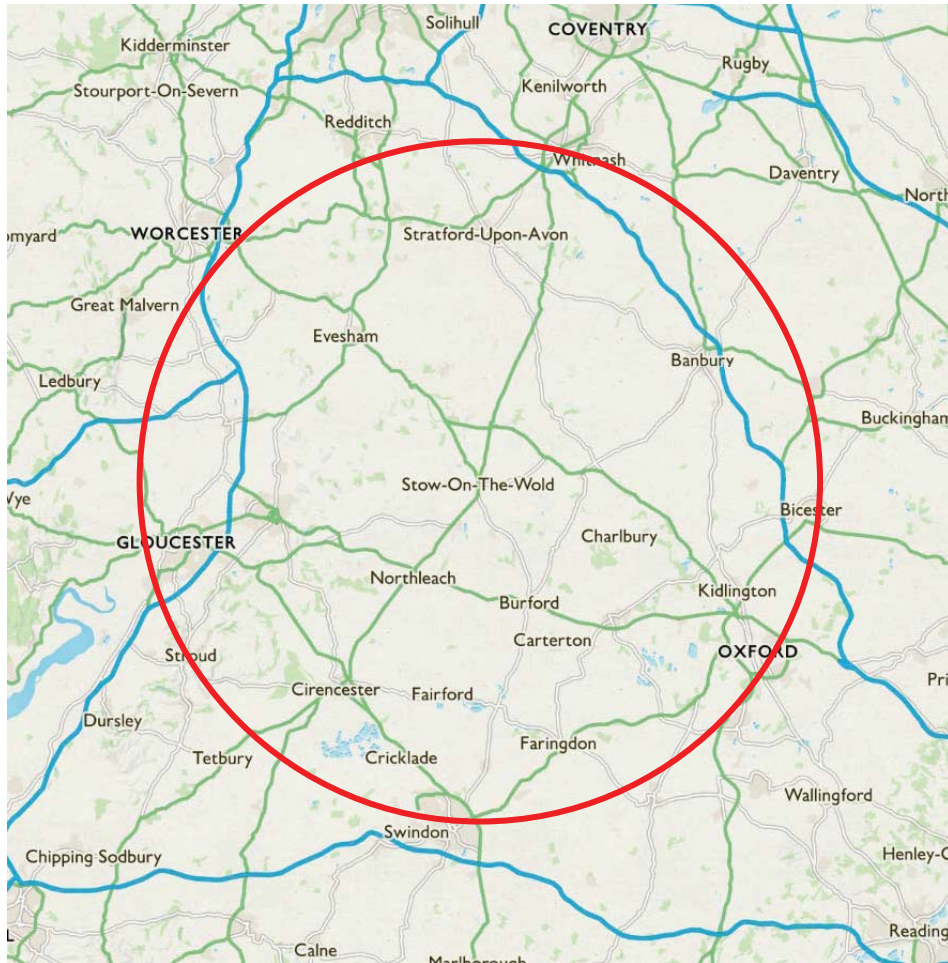
⁷⁹ <https://twitter.com/dhscgovuk/status/1244651132879806471?lang=en> [AF3 Bundle/384]

⁸⁰ <https://twitter.com/dhscgovuk/status/1244998310735331330?lang=en> [AF3 Bundle/385]

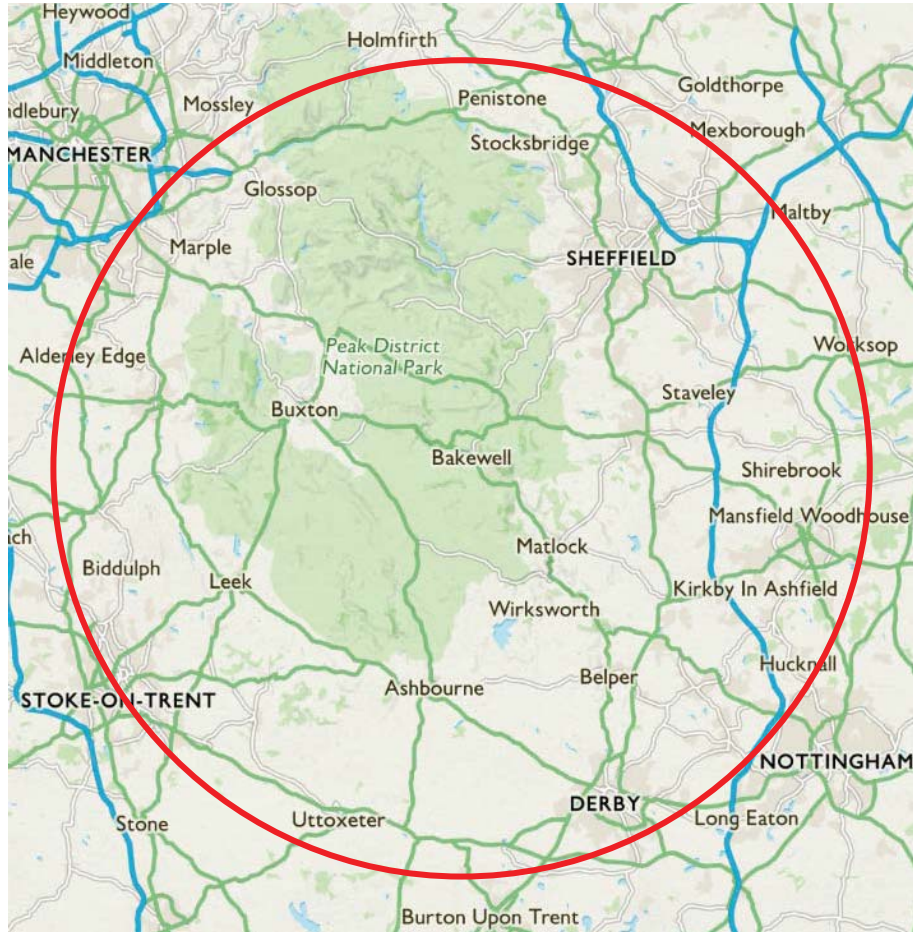
APPENDIX C

The 25 mile radius from each of the locations below, indicated by the red circle, is an approximation

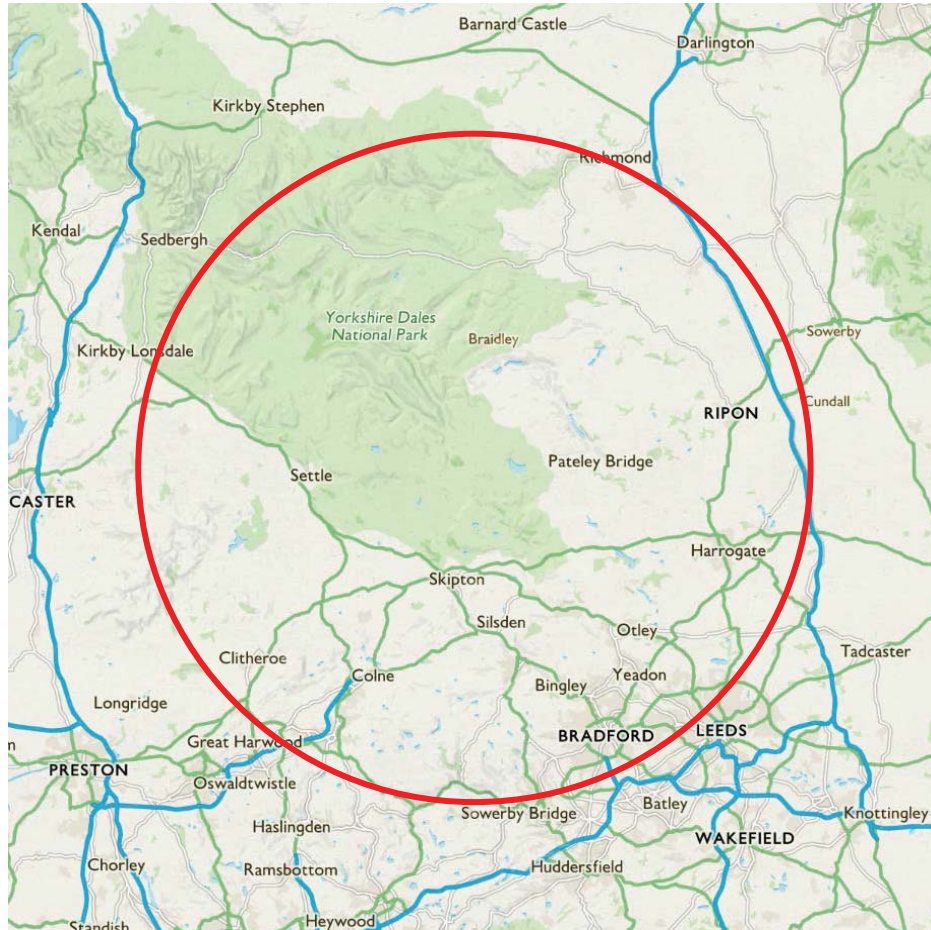
I. Stow-on-the-Wold, Gloucestershire



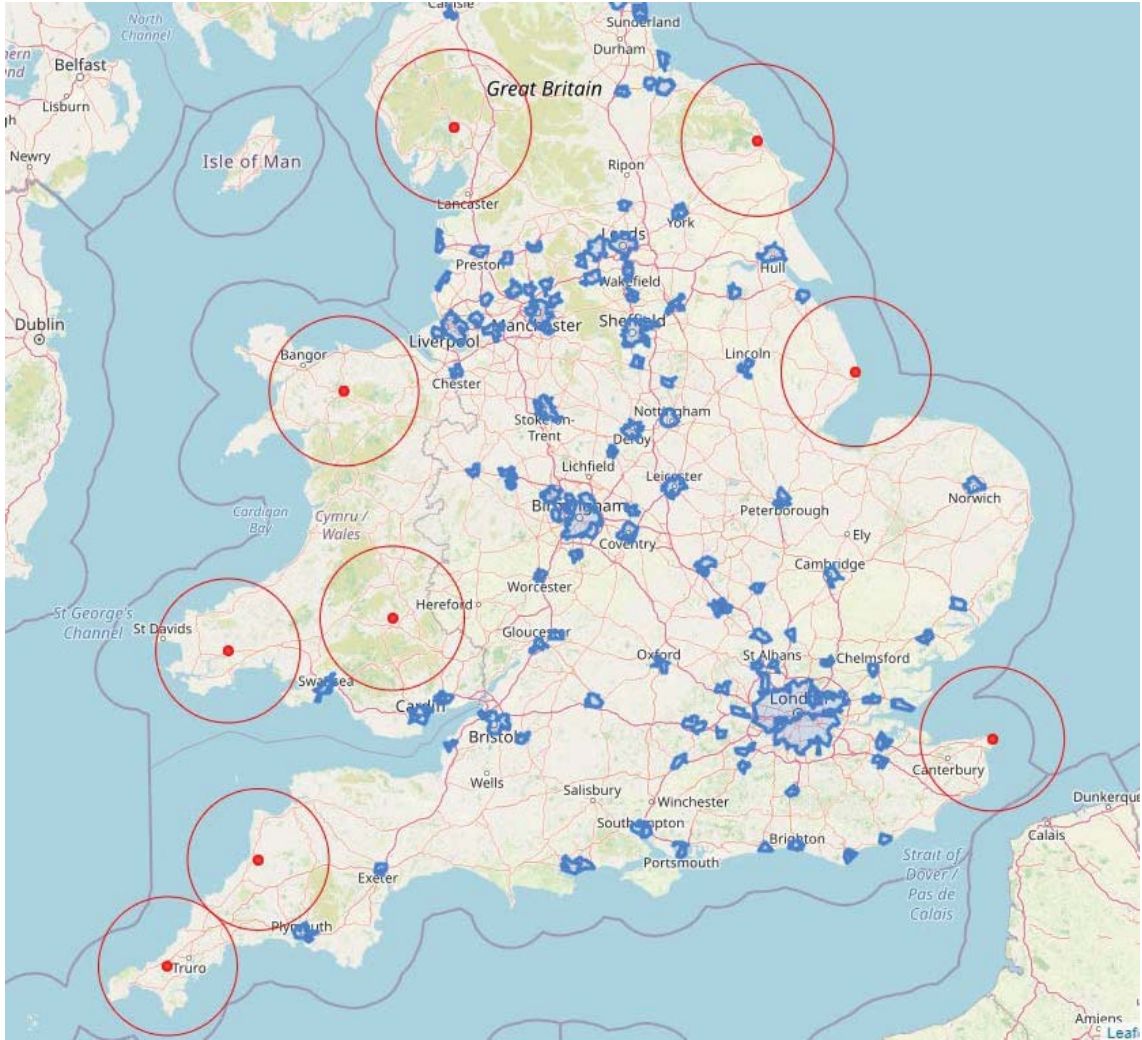
II. Bakewell, Derbyshire



III. Grassington, North Yorkshire

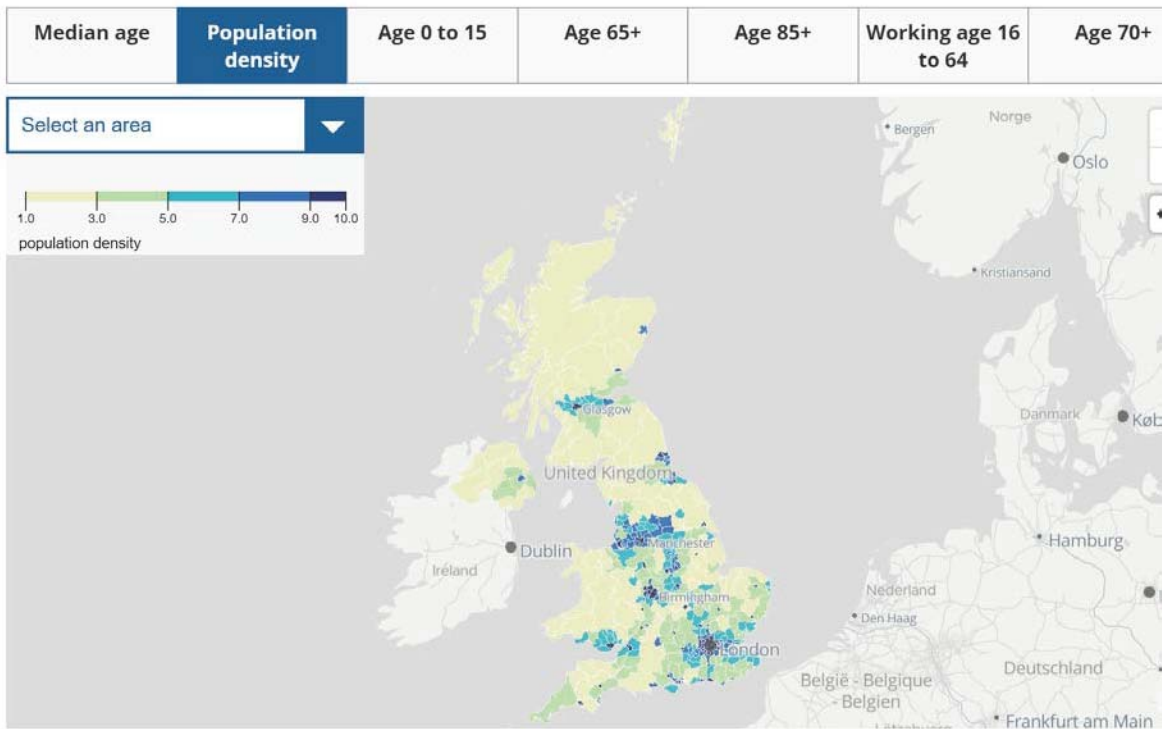


APPENDIX D



APPENDIX E

Figure 4: Interactive map comparing local authority age structure in UK: mid-2019



Source: Office for National Statistics, National Records of Scotland, Northern Ireland Statistics and Research Agency - Population Estimates

APPENDIX F

APPENDIX G

Coronavirus (COVID-19) cases in the UK

[Data dashboard \(/\)](#) [About the data \(/about\)](#)

About the data

Table of contents

[Lab confirmed cases of COVID-19](#)

[Total and daily UK cases](#)

[England cases](#)

[Rates](#)

[Interpreting the maps](#)

[Cases over time](#)

[Note on the way the dates are attributed](#)

[COVID-19 associated deaths](#)

[England COVID-19 associated deaths](#)

[Current process](#)

[Changes to the reporting process](#)

[Deaths over time](#)

[Other sources of data on deaths in England](#)

[Department of Health and Social Care](#)

[Public Health England](#)

[Office for National Statistics](#)

[NHS England](#)

Lab confirmed cases of COVID-19

Total and daily UK cases

COVID-19 cases are identified by taking specimens from people and sending these specimens to laboratories around the UK to be tested. If the test is positive, this is referred to as a lab-confirmed case.

There are separate reporting processes for each of the 4 Nations of the UK. England, Northern Ireland and Scotland each provide data based on tests carried out in NHS (and PHE) laboratories. These represent 'pillar 1' of the Government's mass testing programme. Wales provides data based on tests carried out in NHS laboratories ('pillar 1') and testing by commercial partners ('pillar 2' of the mass-testing programme). The Department for Health

and Social Care (DHSC) combines the counts from the 4 Nations, and adds data from tests carried out by commercial partners ('pillar 2') in England, Northern Ireland and Scotland to give daily and total (cumulative) counts of lab-confirmed cases. These are submitted to Public Health England (PHE) to display on the dashboard. The 4 figures are not all taken from the same cut-off time: England and Scotland counts are as at 9am on the day of publication; Wales counts are as at 7am on the day of publication; Northern Ireland counts are from different times on the morning of publication.

The headline UK case count is published by DHSC each day via [Twitter](https://twitter.com/DHSCgovuk) (<https://twitter.com/DHSCgovuk>) and on the [DHSC website](https://www.gov.uk/guidance/coronavirus-covid-19-information-for-the-public) (<https://www.gov.uk/guidance/coronavirus-covid-19-information-for-the-public>).

The data published on this website are constantly being reviewed and corrected. Cumulative counts can occasionally go down from one day to the next, and on some occasions there have been major revisions that have a significant effect on local, regional, National or UK totals. Data are provided daily from several different electronic data collection systems and these can experience technical issues which can affect daily figures, usually resulting in lower daily counts. The missing data are normally included in the data published the following day.

The UK total is not the sum of the 4 National totals as the pillar 2 cases cannot currently be included in the individual National totals for England, Northern Ireland and Scotland. All other data on this website are based only on cases detected through pillar 1. Information about the different pillars is available on [GOV.UK](https://www.gov.uk/government/publications/coronavirus-covid-19-scaling-up-testing-programmes/coronavirus-covid-19-scaling-up-our-testing-programmes) (<https://www.gov.uk/government/publications/coronavirus-covid-19-scaling-up-testing-programmes/coronavirus-covid-19-scaling-up-our-testing-programmes>).

Details of the processes for counting cases in the devolved administrations are available on their websites:

- [Scottish Government coronavirus information](https://www.gov.scot/publications/coronavirus-covid-19-daily-data-for-scotland/) (<https://www.gov.scot/publications/coronavirus-covid-19-daily-data-for-scotland/>)
- [Public Health Wales coronavirus information](https://public.tableau.com/profile/public.health.wales.health.protection#!/vizhome/RapidCOVID-19virology-Public/Headlinesummary) (<https://public.tableau.com/profile/public.health.wales.health.protection#!/vizhome/RapidCOVID-19virology-Public/Headlinesummary>)
- [Northern Ireland Department of Health coronavirus information](https://app.powerbi.com/view?r=eyJrIjojZGYxNjYzNmUtOTlmZS00ODAxLWE1YTEtMjA0NjZhMzlmN2JmliwidCI6IjJOWEzMGRLlWQ4ZDctNGFhNC05NjAwLTRiZTc2MjVmZjZjNSIsImMiOjh9) (<https://app.powerbi.com/view?r=eyJrIjojZGYxNjYzNmUtOTlmZS00ODAxLWE1YTEtMjA0NjZhMzlmN2JmliwidCI6IjJOWEzMGRLlWQ4ZDctNGFhNC05NjAwLTRiZTc2MjVmZjZjNSIsImMiOjh9>)

England cases

In England, laboratories submit test results to PHE through the Second Generation Surveillance System (SGSS). Cases received from laboratories by 12:30am are included in the counts published that day. Confirmed positive cases are matched to ONS geographical area codes using the home postcode of the person tested. Postcodes are supplied by the laboratory information systems.

Duplicate tests for the same person are removed. The first positive specimen date is used as the specimen date for that person.

Cases are aggregated to Region, Upper Tier Local Authority (UTLA) and Lower Tier Local Authority (LTLA) level and shown in the table and on the map. UTLAs include Counties, Unitary Authorities, Metropolitan Districts and London Boroughs. LTLAs include County Districts (Non-Metropolitan Districts), Unitary Authorities, Metropolitan Districts and London Boroughs. Some cases cannot be matched to a geographical area because postcode information is missing or received late. This is why the Region, UTLA and LTLA counts do

not add up to the England total. Data for Cornwall and Isles of Scilly are combined because Isles of Scilly has a population of less than 10,000 and fewer than 5 cases.

The ages and sexes of the people who have tested positive are shown in a chart and table. Date of birth and/or sex are missing from some records. This is why the age and sex counts do not add up to the England total. Clicking on 'Male' or 'Female' in the chart legend selects which data are shown.

Cumulative case counts include patients who are currently unwell, those who have recovered and those that have died.

Cases in people who have not been tested are not included in the confirmed case counts.

More information about lab-confirmed cases in England is available in the [PHE weekly surveillance reports](https://www.gov.uk/government/publications/national-covid-19-surveillance-reports) (<https://www.gov.uk/government/publications/national-covid-19-surveillance-reports>).

Rates

The different Nations, Regions, UTLAs and LTLAs vary enormously in population size. Areas with larger populations will tend to have more cases than those with smaller populations. To account for the different population sizes, rates are calculated. The count for each area is divided by the total population and multiplied by 100,000. Populations are the 2018 Mid-year Estimates from the [Office for National Statistics](https://www.ons.gov.uk/peoplepopulationandcommunity/populationandmigration/populationestimates/datasets/populationestimatesforukenglandandwalesscotlandandnorthernireland) (<https://www.ons.gov.uk/peoplepopulationandcommunity/populationandmigration/populationestimates/datasets/populationestimatesforukenglandandwalesscotlandandnorthernireland>).

The rates are easier to compare than the raw counts, but they do not take into account other factors that may affect the numbers of cases, such as the age of the population or the amount of testing carried out.

The rates are not included in the CSV or JSON downloads. They will be added as soon as possible.

Interpreting the maps

The maps show rates or counts of cases in each area.

When rates are shown, the density of the colour indicates how high the rate is: darker colours mean higher rates. Clicking on an area highlights the area in the table to the left.

When total counts are shown, the areas of the circles on the map are proportional to the counts.

Cases over time

Daily case counts are shown in charts and tables, and can be downloaded for Regions and UTLAs as a CSV file or in JSON format. They are currently only available for England on this website. Data for the rest of the UK will be added (where available from the devolved administrations).

Lab-confirmed positive cases are attributed to the day the first specimen was taken from the person being tested (the specimen date). Each day new cases are reported, but the dates they originate from cover the previous few days. Because of this, there are few cases reported for the most recent date on the chart, but this does not mean the epidemic is tailing

off. Data from around 5 days ago can be considered complete. Data for recent days are constantly being revised as more information becomes available.

The new cases reported in the most recent daily update are shown by the upper, dark section of the bars. The lower sections of the bars represent cases previously reported. This shows how the new cases reported relate to specimens taken over the last few days, with the occasional tests coming in with longer delays.

The line on the chart shows the 7 day rolling average of the daily number of cases. This helps to smooth out day-to-day variation and, especially, the effect of lower testing rates at the weekends, to show the long term trend more clearly. The 7 day rolling average for each day is calculated by adding the number of cases for that day to the numbers of cases for the previous 3 days and the following 3 days, and dividing by 7. The latest 3 days' data are not used to calculate rolling averages as they are far from complete.

Clicking on 'Rolling average of the total', 'Previously reported' or 'Newly reported' in the chart legend selects which data are shown.

In the CSV and JSON download files, the total daily cases and cumulative cases by specimen date are provided for England, each Region and UTLA. A breakdown of both the daily cases and the cumulative cases is provided to show the previously reported figures (ie those that were published on the previous day) and the overnight change. As in the England chart, this shows how the new cases reported relate to specimens taken over the last few days, with the occasional tests coming in with longer delays. Negative changes indicate cases being removed or corrected as the data are continually checked and cleaned.

In the CSV and JSON downloads, the counts for Hackney up to 19 March 2020 include cases in City of London because City of London has a population of less than 10,000 and had fewer than 5 cases until 20 March.

Note on the way the dates are attributed

Data were previously shown by reporting date. The reporting date is the date that PHE published the data, which would normally be one day after the laboratory submitted the data to PHE. In many cases labs submit data in batches, so there may be no cases for a week and then a large number on one day. This is not helpful for analysing the incidence of COVID-19 over time.

The data are now shown by the date the specimen was taken from the person being tested. This gives a much more useful analysis of the progression of cases over time. It does mean that the latest days' figures are always incomplete, and only data from 5 days or more ago can be considered complete.

COVID-19 associated deaths

All the deaths data shown on this website are deaths of people who have had a positive test result confirmed by a Public Health or NHS laboratory. They also include, for England, deaths of people who have had a positive test result confirmed by testing by commercial partners.

The data do not include deaths of people who had COVID-19 but had not been tested, people who were tested positive only via a non-NHS or Public Health laboratory, or people who had been tested negative and subsequently caught the virus and died.

Deaths of people who have tested positively for COVID-19 could in some cases be due to a different cause.

There are separate reporting processes for England, Scotland, Wales and Northern Ireland. DHSC combines these 4 counts to give the overall UK daily and total (cumulative) counts. DHSC submits the counts to PHE to display on this website. The 4 figures are not all taken from the same cut-off time: England and Wales counts are as at 5pm on the day before publication; Scotland counts are as at 9am on the day before publication; Northern Ireland counts are as at 9:15am on the day before publication.

Details of the processes for counting deaths in the devolved administrations are available on their websites. Links are provided in the 'Total and daily UK cases' section on this page.

England COVID-19 associated deaths

Current process

Data on COVID-19 deaths in England are produced by Public Health England (PHE). These data are taken from 3 different sources:

- NHS England: deaths are reported by NHS Trusts using the COVID-19 Patient Notification System (CPNS) (this includes only deaths in hospitals)
- PHE Health Protection Teams: the local teams report deaths notified to them (mainly deaths not in hospitals)
- Linking data on confirmed positive cases (identified through testing by NHS and PHE laboratories and commercial partners) to the NHS Demographic Batch Service: when a patient dies, the NHS central register of patients is notified (this is not limited to deaths in hospitals). The list of all lab-confirmed cases is checked against the NHS central register each day, to check if any of the patients have died.

Data on deaths from these 3 sources are linked to the list of people who have had a diagnosis of COVID-19 confirmed by a PHE or NHS laboratory. This is to identify as many people with a confirmed case who have died as possible.

Deaths will often appear in 2 or 3 different sources, so the records are checked and merged into one database and duplicates are removed so there is no double counting. Automated processes are used to ensure that the data are as complete as possible. Full details of the process of producing the data are available on [GOV.UK](https://www.gov.uk/government/publications/phe-data-series-on-deaths-in-people-with-covid-19-technical-summary) (<https://www.gov.uk/government/publications/phe-data-series-on-deaths-in-people-with-covid-19-technical-summary>).

The final list of deaths includes all deaths previously reported by NHS England, but also includes other deaths of patients who were confirmed cases, whether they died in hospital or elsewhere.

Changes to the reporting process

The way COVID-19 deaths are reported in England changed on 29 April 2020.

Previously, deaths were reported by NHS England and only included deaths in NHS-commissioned services of patients who have tested positively for COVID-19. The data previously published on this website are available to download on the [Archive page \(/archive\)](#).

The change to the current process resulted in an additional 3,810 deaths being included (as at 29 April 2020).

An official statement on this change in reporting is available on the [ONS website](https://www.ons.gov.uk/news/statementsandletters/thedifferentusesoffiguresondeathsfromcovid19publi) (<https://www.ons.gov.uk/news/statementsandletters/thedifferentusesoffiguresondeathsfromcovid19publi>

[shedbydhscandtheons](#)).

Data on deaths in hospital are available on the [NHS England website](#) (<https://www.england.nhs.uk/statistics/statistical-work-areas/covid-19-daily-deaths/>).

A further change to the reporting process was introduced on 1 June 2020 and affected data from 24 May onwards. Deaths linked to cases identified through 'pillar 2' testing (see 'Total and daily UK cases' section on this page) are included as well as 'pillar 1' cases. All deaths before 24 May 2020 of people who tested positive through 'pillar 2' testing are included in the reported daily figure for 24 May 2020.

This change resulted in an additional 445 deaths being included (as at 1 June 2020).

Deaths over time

Deaths are shown in charts and tables according to the day they were reported, not the day they occurred. They can be downloaded as a [CSV file](#) (https://coronavirus.data.gov.uk/downloads/csv/coronavirus-deaths_latest.csv) or in [JSON format](#) (https://coronavirus.data.gov.uk/downloads/json/coronavirus-deaths_latest.json).

The daily change in deaths column shows the difference between consecutive cumulative counts. This is not necessarily the same as the number of new deaths announced each day as the changes occasionally include corrections to earlier data.

The line on the chart shows the 7 day rolling average of the daily UK reported deaths. This helps to smooth out day-to-day variation and, especially, the effect of lower reporting rates at the weekends, to show the long term trend more clearly. The 7 day rolling average for each day is calculated by adding the number of deaths reported that day to the numbers of deaths for the previous 3 days and the following 3 days and dividing by 7.

Clicking on 'Rolling average', or 'Daily deaths' in the chart legend selects which data are shown.

Other sources of data on deaths in England

Department of Health and Social Care

The headline UK deaths figure is published by DHSC each day via [Twitter](#) (<https://twitter.com/DHSCgovuk>) and on the [DHSC website](#) (<https://www.gov.uk/guidance/coronavirus-covid-19-information-for-the-public>).

Public Health England

More information about COVID-19 associated deaths in England is available in the [PHE weekly surveillance reports](#) (<https://www.gov.uk/government/publications/national-covid-19-surveillance-reports>).

Office for National Statistics

Deaths reported by the Office for National Statistics (ONS) are based on the causes of death recorded on death certificates. These can include cases where the doctor thought it likely that the person had COVID-19, even when there was no positive test result.

The deaths reported by ONS will include deaths that are not included in the PHE definition, because they had no positive test result confirmed by a PHE or NHS laboratory.

They may also exclude cases that are included in the PHE definition because although the patient had a positive test for COVID-19 this was not mentioned on the death certificate. However, in general, the numbers of deaths reported by ONS will be larger than those included in the PHE definition.

ONS figures are published [on their website](#) (<https://www.ons.gov.uk/peoplepopulationandcommunity/healthandsocialcare/conditionsanddiseases>) later than PHE figures, as they cannot be reported until the deaths are registered.

NHS England

Data on deaths in hospital, including breakdowns by Trust, NHS Region age and ethnic group reported by NHS England are available on the [NHS England website](#) (<https://www.england.nhs.uk/statistics/statistical-work-areas/covid-19-daily-deaths/>).

Updated 5:00pm 1 June 2020

Metadata developed with advice from the UK Statistics Authority

[↑ Back to top](#)

[Archive](#) [Accessibility](#) [Cookies](#)

For feedback email coronavirus-tracker@phe.gov.uk

Developed by [PHE](#) and [NHSX](#)

OGI

All content is available under the [Open Government Licence v3.0](#), except where otherwise stated

© Crown copyright

Coronavirus (COVID-19) cases in the UK

[Data dashboard \(/\)](#) [About the data \(/about\)](#)

We are launching a new version of the dashboard. We welcome your feedback on the [BETA release](#) of the new service.

The methodology for reporting positive cases changed on 2 July 2020 to remove duplicates within and across pillars 1 and 2, to ensure that a person who tests positive is only counted once. Due to this change, 30,302 previously reported cases were removed from the UK total.

Numbers of lab-confirmed positive cases throughout this website (national, regional and local authority level) now include those identified by testing in all settings (pillars 1 and 2). Due to this change many cases previously not attributed to any area are now included in area totals. This is not a recent surge in cases – the cases now being reported occurred from April onwards.

Coronavirus (COVID-19) in the UK

Last updated on Tuesday 7 July 2020 at 3:55pm

Total number of lab-confirmed UK cases

286,349

Total number of people who have had a positive test result

Daily number of lab-confirmed UK cases

581

Number of additional cases on Tuesday 7 July 2020

Total number of COVID-19 associated UK deaths

44,391

Deaths of people who have had a positive test result

Daily number of COVID-19 associated UK deaths

155

Number of additional deaths on Tuesday 7 July 2020

COVID-19 associated deaths

Total number by nation

Scotland

2,488

England

39,815

Northern Ireland

554

Wales

1,534

— [Nations](#)

— [Rate](#)

— [Regions](#)

— [Total cases](#)

— [UTLA](#)

— [LTLA](#)

Nation ▼	Tota
England (/#category=nations&map=rate&area=e92000001)	
Northern Ireland (/#category=nations&map=rate&area=n92000002)	
Scotland (/#category=nations&map=rate&area=s92000003)	
Wales (/#category=nations&map=rate&area=w92000004)	



Download the latest **cases** data as [CSV](https://coronavirus.data.gov.uk/downloads/csv/coronaviruses-cases_latest.csv)
 (https://coronavirus.data.gov.uk/downloads/csv/coronaviruses-cases_latest.csv) or [JSON](https://coronavirus.data.gov.uk/downloads/json/coronaviruses-cases_latest.json)
 (https://coronavirus.data.gov.uk/downloads/json/coronaviruses-cases_latest.json)

Download the latest **deaths** data as [CSV](https://coronavirus.data.gov.uk/downloads/csv/coronaviruses-deaths_latest.csv)
 (https://coronavirus.data.gov.uk/downloads/csv/coronaviruses-deaths_latest.csv) or [JSON](https://coronavirus.data.gov.uk/downloads/json/coronaviruses-deaths_latest.json)
 (https://coronavirus.data.gov.uk/downloads/json/coronaviruses-deaths_latest.json)

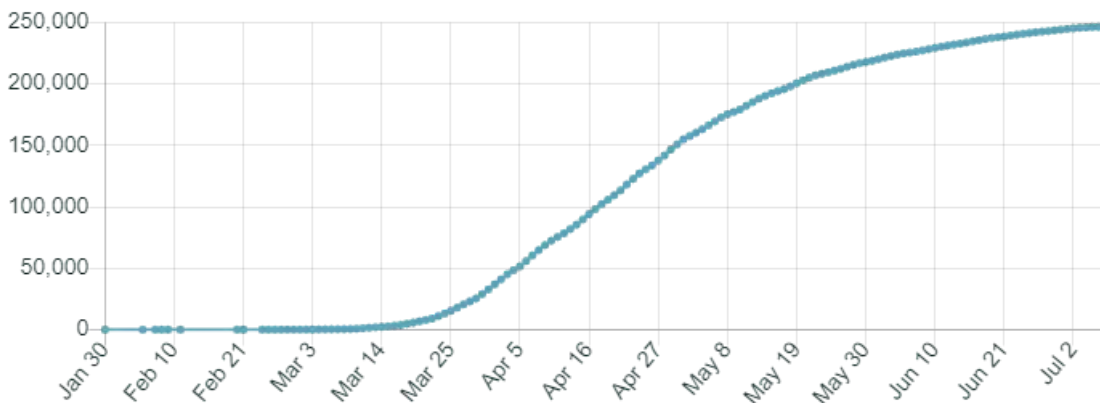
View data as:

Dropdown menu for viewing data as a chart or table.

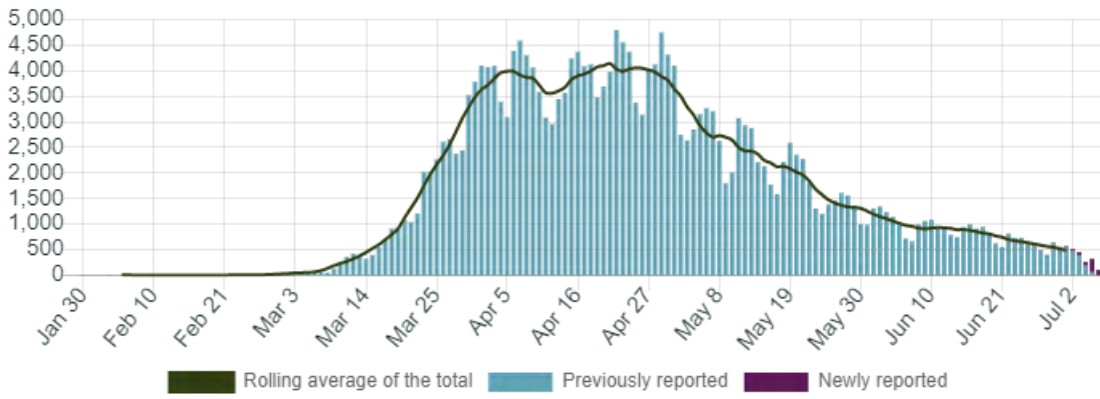
Chart

Table

Total number of lab-confirmed cases in England by specimen date

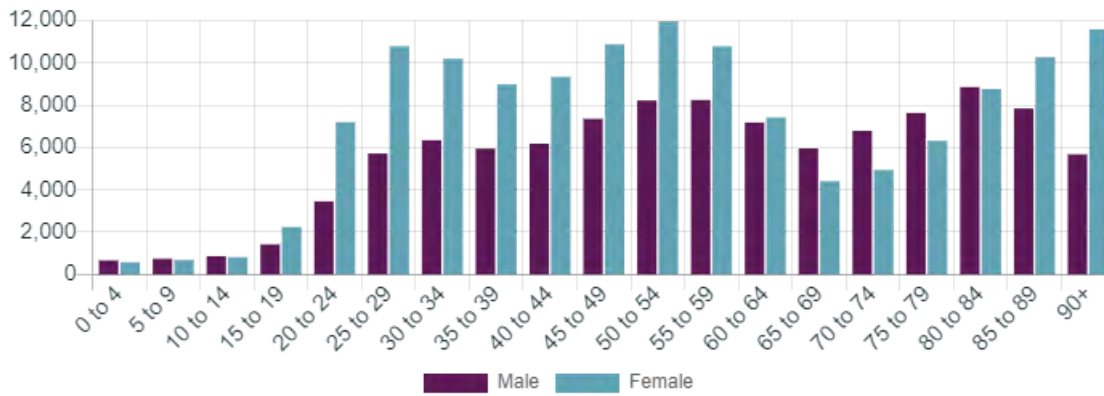


Daily number of lab-confirmed cases in England by specimen date

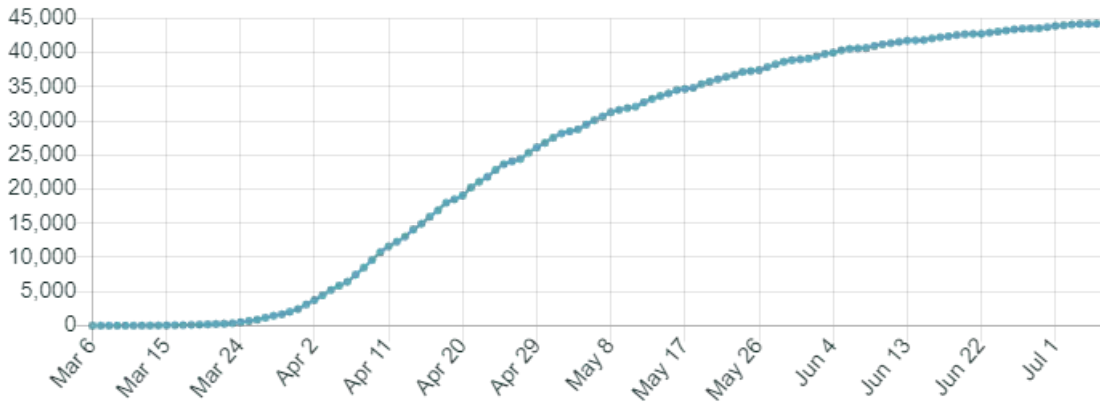


Total confirmed cases showing those previously reported and newly added cases separately. New cases are attributed to the day the specimen was taken.

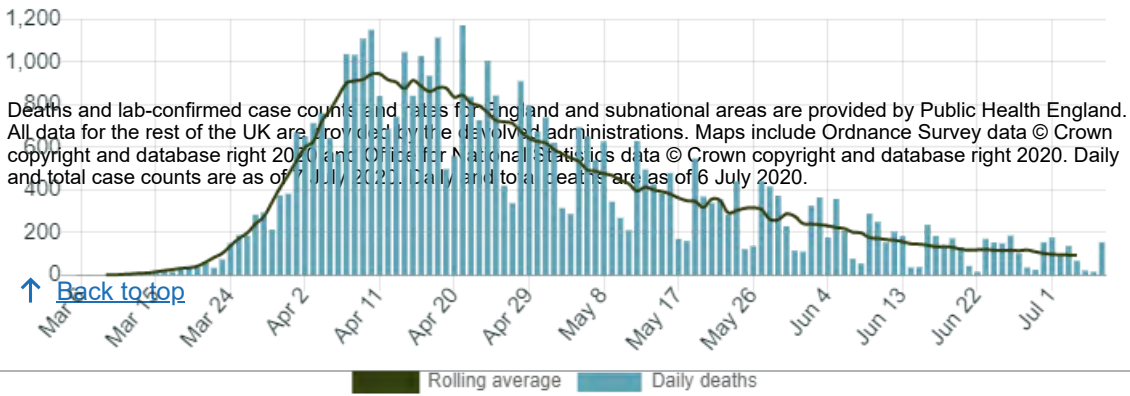
Total number of lab-confirmed cases in England by age and sex



Total number of COVID-19 associated UK deaths by date reported



Daily additional COVID-19 associated UK deaths by date reported



[Archive](#) [Accessibility](#) [Cookies](#)

For feedback email coronavirus-tracker@phe.gov.uk

Developed by [PHE](#) and [NHSX](#)

OGL

All content is available under the [Open Government Licence v3.0](#) , except where otherwise stated

© Crown copyright

Coronavirus (COVID-19) cases in the UK

[Data dashboard \(/\)](#) [About the data \(/about\)](#)

Archive

This page provides links to data previously published on the dashboard. These files include data that have been superseded because errors have been found. For corrected up-to-date series of daily data, use the “latest” downloads below.

Files for deaths dated 28 April 2020 and earlier include the data for England based only on hospital deaths reported by NHS England. Files dated 29 April 2020 onwards include deaths for England calculated by PHE from multiple sources. See the [About the data \(/about\)](#) for details.

Date	Downloads	
Tue, 07 Jul 2020 LATEST	Cases as CSV (/downloads/csv/dated/coronavirus-cases_202007071433.csv)	Cases as JSON (/downloads/json/dated/coronavirus-cases_202007071433.json)
Mon, 06 Jul 2020	Cases as CSV (/downloads/csv/dated/coronavirus-cases_202007061425.csv)	Cases as JSON (/downloads/json/dated/coronavirus-cases_202007061425.json)
Sun, 05 Jul 2020	Cases as CSV (/downloads/csv/dated/coronavirus-cases_202007051434.csv)	Cases as JSON (/downloads/json/dated/coronavirus-cases_202007051434.json)
Sat, 04 Jul 2020	Cases as CSV (/downloads/csv/dated/coronavirus-cases_202007041429.csv)	Cases as JSON (/downloads/json/dated/coronavirus-cases_202007041429.json)
Fri, 03 Jul 2020	Cases as CSV (/downloads/csv/dated/coronavirus-cases_202007031451.csv)	Cases as JSON (/downloads/json/dated/coronavirus-cases_202007031451.json)
Thu, 02 Jul 2020	Cases as CSV (/downloads/csv/dated/coronavirus-cases_202007021618.csv)	Cases as JSON (/downloads/json/dated/coronavirus-cases_202007021618.json)
Wed, 01 Jul 2020	Cases as CSV (/downloads/csv/dated/coronavirus-cases_202007011618.csv)	Cases as JSON (/downloads/json/dated/coronavirus-cases_202007011618.json)

Date	Downloads	
Tue, 30 Jun 2020	Cases as CSV (/downloads/csv/dated/coronavirus-cases_202006301445.csv)	Cases as JSON (/downloads/json/dated/coronavirus-cases_202006301445.json)

[Archive](#) [Accessibility](#) [Cookies](#)

For feedback email coronavirus-tracker@phe.gov.uk

Developed by [PHE](#) and [NHSX](#)

OGL

All content is available under the [Open Government Licence v3.0](#) , except where otherwise stated

© Crown copyright



1. Home (<https://www.gov.uk/web/20200227170431/https://www.gov.uk/>)
2. COVID-19: investigation and initial clinical management of possible cases
(<https://www.gov.uk/web/20200227170431/https://www.gov.uk/government/publications/wuhan-novel-coronavirus-initial-investigation-of-possible-cases>)
1. Public Health
England (<https://www.gov.uk/web/20200227170431/https://www.gov.uk/government/organisations/public-health-england>)

Guidance

COVID-19: investigation and initial clinical management of possible cases

Updated 25 February 2020

Contents

1. Preparing for an assessment
2. Interim definition: possible cases
3. Action to take if case definition is met for COVID-19
4. Results of testing
5. De-escalation of infection prevention and control (IPC) measures in hospital
6. Management of confirmed cases in England



© Crown copyright 2020

This publication is licensed under the terms of the Open Government Licence v3.0 except where otherwise stated. To view this licence, visit nationalarchives.gov.uk/doc/open-government-licence/version/3 (<https://web.archive.org/web/20200227170431/https://www.nationalarchives.gov.uk/doc/open-government-licence/version/3>) or write to the Information Policy Team, The National Archives, Kew, London TW9 4DU, or email: psi@nationalarchives.gsi.gov.uk (<https://web.archive.org/web/20200227170431/mailto:psi@nationalarchives.gsi.gov.uk>).

Where we have identified any third party copyright information you will need to obtain permission from the copyright holders concerned.

This publication is available at <https://www.gov.uk/government/publications/wuhan-novel-coronavirus-initial-investigation-of-possible-cases/investigation-and-initial-clinical-management-of-possible-cases-of-wuhan-novel-coronavirus-wn-cov-infection>

1. Preparing for an assessment

Clinicians must:

- isolate the patient in a single occupancy room, preferably a respiratory isolation room and ideally under negative pressure; positive pressure rooms must not be used
- wear personal protective equipment (PPE) – as a minimum, this should be a correctly fitted FFP3 respirator, gown, gloves, and eye protection; refer to infection prevention and control guidance (<https://web.archive.org/web/20200227170431/https://www.gov.uk/government/publications/wuhan-novel-coronavirus-infection-prevention-and-control>)
- ask the patient to wear a surgical facemask while transporting them to the isolation room

2. Interim definition: possible cases

If the patient satisfies epidemiological and clinical criteria, they are classified as a possible case.

Epidemiological criteria

Please note these criteria changed on 25 February 2020.

In the 14 days before the onset of illness:

- travel to specified countries and areas (<https://web.archive.org/web/20200227170431/https://www.gov.uk/government/publications/covid-19-specified-countries-and-areas>). This includes transit, for any length of time, in these countries

OR

- contact (see definition below) with confirmed cases of COVID-19

Clinical criteria

- severe acute respiratory infection requiring admission to hospital with clinical or radiological evidence of pneumonia or acute respiratory distress syndrome

OR

- acute respiratory infection of any degree of severity, including at least one of shortness of breath (difficult breathing in children) or cough (with or without fever)

OR

- fever with no other symptoms

Clinicians should be alert to the possibility of atypical presentations in patients who are immunocompromised.

2.1 Definition of contact

For the purposes of testing, contact with a case is defined as:

- living in the same household

OR

- direct contact with the case or their body fluids or their laboratory specimens, or in the same room of a healthcare setting when an aerosol generating procedure is undertaken on the case without appropriate PPE

OR

- direct or face to face contact with a case, for any length of time

OR

- being within 2 metres of the case for any other exposure not listed above, for longer than 15 minutes

OR

- being otherwise advised by a public health agency that contact with a confirmed case has occurred

An assessment for avian influenza risk factors should also be carried out for every individual that has travelled to China in the 10 days prior to onset of fever and lower respiratory tract symptoms. See avian influenza guidance

(<https://web.archive.org/web/20200227170431/https://www.gov.uk/government/publications/avian-influenza-guidance-and-algorithms-for-managing-human-cases>).

3. Action to take if case definition is met for COVID-19

3.1 Isolation

Ensure the patient is placed in respiratory isolation and that PPE as described in the infection prevention and control guidance (<https://www.gov.uk/web/20200227170431/https://www.gov.uk/government/publications/wuhan-novel-coronavirus-infection-prevention-and-control>) is worn by any person entering the room.

Ensure that the patient, potentially contaminated areas, and waste are managed appropriately (as outlined in the infection control guidance).

3.2 Sampling and testing

Arrange urgent diagnostic sampling for individuals meeting the criteria for a possible case. Do not wait for results of local testing for other pathogens before sending samples for SARS-CoV-2 testing.

Testing should be organised through the local hospital. See how to arrange laboratory testing (<https://web.archive.org/web/20200227170431/https://www.gov.uk/government/publications/wuhan-novel-coronavirus-guidance-for-clinical-diagnostic-laboratories/wuhan-novel-coronavirus-who-to-call-to-request-laboratory-testing>)

Follow the guidance for sampling and diagnostic laboratories (<https://www.gov.uk/web/20200227170431/https://www.gov.uk/government/publications/wuhan-novel-coronavirus-guidance-for-clinical-diagnostic-laboratories>). This includes an overview of laboratory investigations and sample requirements.

Designated PHE regional laboratories, in addition to the Respiratory virus unit (RVU) Reference laboratory at PHE Colindale, are able to carry out testing. See how to arrange laboratory testing (<https://web.archive.org/web/20200227170431/https://www.gov.uk/government/publications/wuhan-novel-coronavirus-guidance-for-clinical-diagnostic-laboratories/wuhan-novel-coronavirus-who-to-call-to-request-laboratory-testing>).

For cases that meet the PHE criteria for testing for avian influenza infection, follow the above instructions but also contact the nearest public health laboratory to arrange this testing.

3.3 Reporting

Any case meeting the criteria for avian influenza testing should be reported to the local PHE Health Protection Team (<https://web.archive.org/web/20200227170431/https://www.gov.uk/health-protection-team>).

3.4 Discharge

If the patient is clinically well and suitable for discharge from hospital, they can be discharged after:

- appropriate clinical assessment and testing
- risk assessment of their home environment and provision of advice about self isolation (<https://web.archive.org/web/20200227170431/https://www.gov.uk/government/publications/wuhan-novel-coronavirus-self-isolation-for-patients-undergoing-testing/advice-sheet-home-isolation>)
- arrangements for safe transport are made

If the patient has been admitted to hospital but is not confirmed to have COVID-19 (ie has had a negative SARS-CoV-2 test) and is ready to be discharged home, local decisions for transport and reattending hospital for follow-up appointments should be made on a case by case basis in discussion with local infection specialists.

3.5 Actions for PHE Centre Health Protection Team (positive tests only)

- enter details on the HPZone system (using the specific topic 'Wuhan novel coronavirus')
- complete the Minimum Data Set Form 1 (<https://www.gov.uk/web/20200227170431/https://www.gov.uk/government/publications/wuhan-novel-coronavirus-initial-investigation-of-possible-cases>) and immediately send over to respiratory.lead@phe.gov.uk (<https://web.archive.org/web/20200227170431/mailto:respiratory.lead@phe.gov.uk>)

4. Results of testing

A positive result on initial testing will be considered as a presumptive positive result and will be telephoned by the PHE laboratory. Public health actions such as contact tracing should commence immediately. The presumptive positive sample will be referred to PHE Colindale for confirmatory testing.

Negative results do not require any further testing, and will be reported electronically from PHE laboratories to the NHS laboratory. The NHS laboratory is then responsible for informing the local clinician who will ensure the patient is informed of the result, following locally agreed processes.

In general, for patients who have received a negative SARS-CoV-2 test result, the following will apply:

For those people returning from Category 1 specified countries and areas

(<https://web.archive.org/web/20200227170431/https://www.gov.uk/government/publications/covid-19-specified-countries-and-areas>), including Wuhan

If patients receive a negative SARS-CoV-2 test result, but remain within their 14-day observation period, they should remain in self-isolation until the end of these 14 days.

If they develop new symptoms or their existing symptoms worsen within their 14-day observation period they should call NHS 111 for reassessment*.

If patients receive a negative SARS-CoV-2 test result and are no longer in their 14-day observation period, they no longer require self-isolation, and can continue their normal activities unrestricted.

*Patients should have a repeat SARS-CoV-2 test if their clinical symptoms worsen, or if within their 14-day observation period new symptoms develop. The observation period refers to 14 days after arrival from the specified countries and areas (<https://web.archive.org/web/20200227170431/https://www.gov.uk/government/publications/covid-19-specified-countries-and-areas>) or last contact with a confirmed case.

For those people returning from Category 2 specified countries and areas

(<https://web.archive.org/web/20200227170431/https://www.gov.uk/government/publications/covid-19-specified-countries-and-areas>)

If patients receive a negative SARS-CoV-2 test result, they should remain in self-isolation until either their symptoms resolve or until the end of their 14-day observation period, whichever is shorter.

If they develop new symptoms or their existing symptoms worsen within their 14-day observation period they should call NHS 111 for reassessment*.

*Patients should have a repeat SARS-CoV-2 test if their clinical symptoms worsen, or if within their 14-day observation period new symptoms develop. The observation period refers to 14 days after their arrival in the UK or last contact with a confirmed case.

4.1 For patients who have had contact with a person known to have had COVID-19

If patients receive a negative SARS-CoV-2 test result, but remain within their 14-day observation period, they should remain in self-isolation until the end of these 14 days.

If they develop new symptoms or their existing symptoms worsen within their 14-day observation period they should call NHS 111 for reassessment*.

If patients receive a negative SARS-CoV-2 test result and are no longer in their 14-day observation period, they no longer require self-isolation, and can continue their normal activities unrestricted.

*Patients should have a repeat SARS-CoV-2 test if their clinical symptoms worsen, or if within their 14-day observation period new symptoms develop. The observation period refers to 14 days after arrival from any of the countries noted above or last contact with a confirmed case.

5. De-escalation of infection prevention and control (IPC) measures in hospital

Decisions about de-escalation of IPC measures on admitted patients who will remain in hospital should be made on a case by case basis in discussion with local infection specialists.

6. Management of confirmed cases in England

COVID-19 infection is classified as an airborne high consequence infectious disease

(<https://web.archive.org/web/20200227170431/https://www.gov.uk/guidance/high-consequence-infectious-diseases-hcid#classification-of-hcids>) (HCID).

Confirmed cases of airborne HCIDs are managed in specialist HCID treatment centres

(<https://web.archive.org/web/20200227170431/https://www.gov.uk/guidance/high-consequence-infectious-diseases-hcid#hospital-management-of-confirmed-hcid-cases>). See HCID guidance

(<https://web.archive.org/web/20200227170431/https://www.gov.uk/guidance/high-consequence-infectious-diseases-hcid>) for further information.



1. Home (<https://www.gov.uk/web/20200305101913/https://www.gov.uk/>)
2. COVID-19: investigation and initial clinical management of possible cases
(<https://www.gov.uk/web/20200305101913/https://www.gov.uk/government/publications/wuhan-novel-coronavirus-initial-investigation-of-possible-cases>)

1. Public Health
England (<https://www.gov.uk/web/20200305101913/https://www.gov.uk/government/organisations/public-health-england>)

Guidance

COVID-19: investigation and initial clinical management of possible cases

Updated 2 March 2020

Contents

1. Preparing for an assessment
2. Interim definition: possible cases
3. Action to take if case definition is met for COVID-19
4. Results of testing
5. De-escalation of infection prevention and control (IPC) measures in hospital
6. Management of confirmed cases in England



© Crown copyright 2020

This publication is licensed under the terms of the Open Government Licence v3.0 except where otherwise stated. To view this licence, visit nationalarchives.gov.uk/doc/open-government-licence/version/3 (<https://web.archive.org/web/20200305101913/https://www.nationalarchives.gov.uk/doc/open-government-licence/version/3>) or write to the Information Policy Team, The National Archives, Kew, London TW9 4DU, or email: psi@nationalarchives.gsi.gov.uk (<https://web.archive.org/web/20200305101913/mailto:psi@nationalarchives.gsi.gov.uk>).

Where we have identified any third party copyright information you will need to obtain permission from the copyright holders concerned.

This publication is available at <https://www.gov.uk/government/publications/wuhan-novel-coronavirus-initial-investigation-of-possible-cases/investigation-and-initial-clinical-management-of-possible-cases-of-wuhan-novel-coronavirus-wn-cov-infection>

1. Preparing for an assessment

Clinicians must:

- isolate the patient in a single occupancy room, preferably a respiratory isolation room and ideally under negative pressure; positive pressure rooms must not be used
- wear personal protective equipment (PPE) – as a minimum, this should be a correctly fitted FFP3 respirator, gown, gloves, and eye protection; refer to infection prevention and control guidance (<https://web.archive.org/web/20200305101913/https://www.gov.uk/government/publications/wuhan-novel-coronavirus-infection-prevention-and-control>)
- ask the patient to wear a surgical facemask while transporting them to the isolation room

2. Interim definition: possible cases

If the patient satisfies epidemiological and clinical criteria, they are classified as a possible case.

Epidemiological criteria

Please note these criteria changed on 25 February 2020.

In the 14 days before the onset of illness:

- travel to specified countries and areas (<https://web.archive.org/web/20200305101913/https://www.gov.uk/government/publications/covid-19-specified-countries-and-areas>). This includes transit, for any length of time, in these countries

OR

- contact (see definition below) with confirmed cases of COVID-19

Clinical criteria

- severe acute respiratory infection requiring admission to hospital with clinical or radiological evidence of pneumonia or acute respiratory distress syndrome

OR

- acute respiratory infection of any degree of severity, including at least one of shortness of breath (difficult breathing in children) or cough (with or without fever)

OR

- fever with no other symptoms

Clinicians should be alert to the possibility of atypical presentations in patients who are immunocompromised.

2.1 Definition of contact

For the purposes of testing, contact with a case is defined as:

- living in the same household

OR

- direct contact with the case or their body fluids or their laboratory specimens, or in the same room of a healthcare setting when an aerosol generating procedure is undertaken on the case without appropriate PPE

OR

- direct or face to face contact with a case, for any length of time

OR

- being within 2 metres of the case for any other exposure not listed above, for longer than 15 minutes

OR

- being otherwise advised by a public health agency that contact with a confirmed case has occurred

An assessment for avian influenza risk factors should also be carried out for every individual that has travelled to China in the 10 days prior to onset of fever and lower respiratory tract symptoms. See avian influenza guidance

(<https://web.archive.org/web/20200305101913/https://www.gov.uk/government/publications/avian-influenza-guidance-and-algorithms-for-managing-human-cases>).

An assessment for MERS-CoV risk factors should also be carried out for every individual that has travelled to Iran in the 14 days prior to onset of fever and lower respiratory tract symptoms. See MERS-CoV guidance

(<https://web.archive.org/web/20200305101913/https://www.gov.uk/government/publications/mers-cov-public-health-investigation-and-management-of-possible-cases>)

3. Action to take if case definition is met for COVID-19

3.1 Isolation

Ensure the patient is placed in respiratory isolation and that PPE as described in the infection prevention and control guidance (<https://www.gov.uk/web/20200305101913/https://www.gov.uk/government/publications/wuhan-novel-coronavirus-infection-prevention-and-control>) is worn by any person entering the room.

Ensure that the patient, potentially contaminated areas, and waste are managed appropriately (as outlined in the infection control guidance).

3.2 Sampling and testing

Arrange urgent diagnostic sampling for individuals meeting the criteria for a possible case. Do not wait for results of local testing for other pathogens before sending samples for SARS-CoV-2 testing.

Testing should be organised through the local hospital. See how to arrange laboratory testing (<https://web.archive.org/web/20200305101913/https://www.gov.uk/government/publications/wuhan-novel-coronavirus-guidance-for-clinical-diagnostic-laboratories/wuhan-novel-coronavirus-who-to-call-to-request-laboratory-testing>)

Follow the guidance for sampling and diagnostic laboratories (<https://www.gov.uk/web/20200305101913/https://www.gov.uk/government/publications/wuhan-novel-coronavirus-guidance-for-clinical-diagnostic-laboratories>). This includes an overview of laboratory investigations and sample requirements.

Designated PHE regional laboratories, in addition to the Respiratory virus unit (RVU) Reference laboratory at PHE Colindale, are able to carry out testing. See how to arrange laboratory testing (<https://web.archive.org/web/20200305101913/https://www.gov.uk/government/publications/wuhan-novel-coronavirus-guidance-for-clinical-diagnostic-laboratories/wuhan-novel-coronavirus-who-to-call-to-request-laboratory-testing>).

For cases that meet the PHE criteria for testing for avian influenza or MERS-CoV, follow the above instructions but also contact the relevant public health laboratory to arrange this testing: see guidance for avian influenza testing (<https://web.archive.org/web/20200305101913/https://www.gov.uk/government/publications/avian-influenza-ah7-and-influenza-ah5-laboratory-investigations>) and MERS-CoV testing (<https://web.archive.org/web/20200305101913/https://www.gov.uk/government/publications/mers-cov-referral-of-samples-to-phe-public-health-laboratories>)

3.3 Reporting

Any case meeting the criteria for avian influenza or MERS-CoV testing should be reported to the local PHE Health Protection Team (<https://web.archive.org/web/20200305101913/https://www.gov.uk/health-protection-team>).

3.4 Discharge

If the patient is clinically well and suitable for discharge from hospital, they can be discharged after:

- appropriate clinical assessment and testing
- risk assessment of their home environment and provision of advice about self isolation (<https://web.archive.org/web/20200305101913/https://www.gov.uk/government/publications/wuhan-novel-coronavirus-self-isolation-for-patients-undergoing-testing/advice-sheet-home-isolation>)
- arrangements for safe transport are made

If the patient has been admitted to hospital but is not confirmed to have COVID-19 (ie has had a negative SARS-CoV-2 test) and is ready to be discharged home, local decisions for transport and reattending hospital for follow-up appointments should be made on a case by case basis in discussion with local infection specialists.

3.5 Actions for PHE Centre Health Protection Team (positive tests only)

- enter details on the HPZone system (using the specific topic 'Wuhan novel coronavirus')
- complete the Minimum Data Set Form 1 (<https://www.gov.uk/web/20200305101913/https://www.gov.uk/government/publications/wuhan-novel-coronavirus-initial-investigation-of-possible-cases>) and immediately send over to respiratory.lead@phe.gov.uk (<https://web.archive.org/web/20200305101913/mailto:respiratory.lead@phe.gov.uk>)

4. Results of testing

A positive result on initial testing will be considered as a presumptive positive result and will be telephoned by the PHE laboratory. Public health actions such as contact tracing should commence immediately. The presumptive positive sample will be referred to PHE Colindale for confirmatory testing.

Negative results do not require any further testing, and will be reported electronically from PHE laboratories to the NHS laboratory. The NHS laboratory is then responsible for informing the local clinician who will ensure the patient is informed of the result, following locally agreed processes.

In general, for patients who have received a negative SARS-CoV-2 test result, the following will apply:

For those people returning from Category 1 specified countries and areas

(<https://web.archive.org/web/20200305101913/https://www.gov.uk/government/publications/covid-19-specified-countries-and-areas>), including Wuhan

If patients receive a negative SARS-CoV-2 test result, but remain within their 14-day observation period, they should remain in self-isolation until the end of these 14 days.

If they develop new symptoms or their existing symptoms worsen within their 14-day observation period they should call NHS 111 for reassessment*.

If patients receive a negative SARS-CoV-2 test result and are no longer in their 14-day observation period, they no longer require self-isolation, and can continue their normal activities unrestricted.

*Patients should have a repeat SARS-CoV-2 test if their clinical symptoms worsen, or if within their 14-day observation period new symptoms develop. The observation period refers to 14 days after arrival from the specified countries and areas (<https://web.archive.org/web/20200305101913/https://www.gov.uk/government/publications/covid-19-specified-countries-and-areas>) or last contact with a confirmed case.

For those people returning from Category 2 specified countries and areas

(<https://web.archive.org/web/20200305101913/https://www.gov.uk/government/publications/covid-19-specified-countries-and-areas>)

If patients receive a negative SARS-CoV-2 test result, they should remain in self-isolation until either their symptoms resolve or until the end of their 14-day observation period, whichever is shorter.

If they develop new symptoms or their existing symptoms worsen within their 14-day observation period they should call NHS 111 for reassessment*.

*Patients should have a repeat SARS-CoV-2 test if their clinical symptoms worsen, or if within their 14-day observation period new symptoms develop. The observation period refers to 14 days after their arrival in the UK or last contact with a confirmed case.

4.1 For patients who have had contact with a person known to have had COVID-19

If patients receive a negative SARS-CoV-2 test result, but remain within their 14-day observation period, they should remain in self-isolation until the end of these 14 days.

If they develop new symptoms or their existing symptoms worsen within their 14-day observation period they should call NHS 111 for reassessment*.

If patients receive a negative SARS-CoV-2 test result and are no longer in their 14-day observation period, they no longer require self-isolation, and can continue their normal activities unrestricted.

*Patients should have a repeat SARS-CoV-2 test if their clinical symptoms worsen, or if within their 14-day observation period new symptoms develop. The observation period refers to 14 days after arrival from any of the countries noted above or last contact with a confirmed case.

5. De-escalation of infection prevention and control (IPC) measures in hospital

Decisions about de-escalation of IPC measures on admitted patients who will remain in hospital should be made on a case by case basis in discussion with local infection specialists.

6. Management of confirmed cases in England

COVID-19 infection is classified as an airborne high consequence infectious disease

(<https://web.archive.org/web/20200305101913/https://www.gov.uk/guidance/high-consequence-infectious-diseases-hcid#classification-of-hcids>) (HCID).

Confirmed cases of airborne HCIDs are managed in specialist HCID treatment centres

(<https://web.archive.org/web/20200305101913/https://www.gov.uk/guidance/high-consequence-infectious-diseases-hcid#hospital-management-of-confirmed-hcid-cases>). See HCID guidance

(<https://web.archive.org/web/20200305101913/https://www.gov.uk/guidance/high-consequence-infectious-diseases-hcid>) for further information.



1. Home (<https://www.gov.uk/web/20200312190449/https://www.gov.uk/>)
2. COVID-19: investigation and initial clinical management of possible cases
(<https://www.gov.uk/web/20200312190449/https://www.gov.uk/government/publications/wuhan-novel-coronavirus-initial-investigation-of-possible-cases>)
1. Public Health
England (<https://www.gov.uk/web/20200312190449/https://www.gov.uk/government/organisations/public-health-england>)

Guidance

COVID-19: investigation and initial clinical management of possible cases

Updated 12 March 2020

Contents

1. Preparing for an assessment
2. Case definitions: possible case, as of 12 March 2020
3. Action to take if case definition is met for COVID-19
4. Results of testing
5. De-escalation of infection prevention and control (IPC) measures in hospital



© Crown copyright 2020

This publication is licensed under the terms of the Open Government Licence v3.0 except where otherwise stated. To view this licence, visit nationalarchives.gov.uk/doc/open-government-licence/version/3 (<https://web.archive.org/web/20200312190449/https://www.nationalarchives.gov.uk/doc/open-government-licence/version/3>) or write to the Information Policy Team, The National Archives, Kew, London TW9 4DU, or email: psi@nationalarchives.gsi.gov.uk (<https://web.archive.org/web/20200312190449/mailto:psi@nationalarchives.gsi.gov.uk>).

Where we have identified any third party copyright information you will need to obtain permission from the copyright holders concerned.

This publication is available at <https://www.gov.uk/government/publications/wuhan-novel-coronavirus-initial-investigation-of-possible-cases/investigation-and-initial-clinical-management-of-possible-cases-of-wuhan-novel-coronavirus-wn-cov-infection>

1. Preparing for an assessment

Clinicians must:

- isolate the patient in a single occupancy room, preferably a respiratory isolation room and ideally under negative pressure; positive pressure rooms must not be used
- wear personal protective equipment (PPE) – as a minimum, this should be a fluid resistant surgical mask, single use disposable apron and gloves and eye protection if blood and or body fluid contamination to the eyes or face is anticipated. If a patient meeting the case definition undergoes an aerosol generating procedure, then a FFP3 respirator, long-sleeved disposable fluid-repellent gown, gloves and eye protection must be worn; refer to infection prevention and control guidance
(<https://web.archive.org/web/20200312190449/https://www.gov.uk/government/publications/wuhan-novel-coronavirus-infection-prevention-and-control>)
- ask the patient to wear a surgical facemask while transporting them to the isolation room

2. Case definitions: possible case, as of 12 March 2020

2.1 Patients who meet the following criteria, regardless of epidemiological links

- requiring admission to hospital (a hospital practitioner has decided that admission to hospital is required with an expectation that the patient will need to stay at least one night)

and

- have either clinical or radiological evidence of pneumonia

or

- acute respiratory distress syndrome

or

- influenza like illness (fever $\geq 37.8^{\circ}\text{C}$ and at least one of the following respiratory symptoms, which must be of acute onset: persistent cough (with or without sputum), hoarseness, nasal discharge or congestion, shortness of breath, sore throat, wheezing, sneezing)

2.2 Patients who meet both epidemiological and clinical case criteria, either well enough to remain in the community or who get admitted to hospital

Epidemiological criteria

In the 14 days before the onset of illness:

- travel to specified countries and areas
(<https://web.archive.org/web/20200312190449/https://www.gov.uk/government/publications/covid-19-specified-countries-and-areas>), including transit for any length of time in these countries or areas

or

- contact (see definition below) with confirmed cases of COVID-19

Clinical criteria

- acute respiratory infection of any degree of severity, including at least one of shortness of breath (difficult breathing in children) or cough (with or without fever)

or

- fever with no other symptoms

Clinicians should be alert to the possibility of atypical presentations in patients who are immunocompromised

2.3 Definition of contact

For the purposes of testing, contact with a case is defined as:

- living in the same household

or

- direct contact with the case or their body fluids or their laboratory specimens, or in the same room of a healthcare setting when an aerosol generating procedure is undertaken on the case without appropriate PPE

or

- direct or face to face contact with a case, for any length of time

or

- being within 2 metres of the case for any other exposure not listed above, for longer than 15 minutes

or

- being otherwise advised by a public health agency that contact with a confirmed case has occurred

An assessment for avian influenza risk factors should also be carried out for every individual that has travelled to China in the 10 days prior to onset of fever and lower respiratory tract symptoms. See avian influenza guidance (<https://web.archive.org/web/20200312190449/https://www.gov.uk/government/publications/avian-influenza-guidance-and-algorithms-for-managing-human-cases>)

An assessment for MERS-CoV risk factors should also be carried out for every individual that has travelled to the Middle East in the 14 days prior to onset of fever and lower respiratory tract symptoms. See MERS-CoV guidance (<https://web.archive.org/web/20200312190449/https://www.gov.uk/government/publications/mers-cov-public-health-investigation-and-management-of-possible-cases>)

3. Action to take if case definition is met for COVID-19

3.1 Isolation

Ensure the patient is placed in respiratory isolation and the PPE described in the infection prevention and control guidance (<https://www.gov.uk/web/20200312190449/https://www.gov.uk/government/publications/wuhan-novel-coronavirus-infection-prevention-and-control>) is worn by any person entering the room.

Ensure that the patient, potentially contaminated areas, and waste are managed as per the infection control guidance (<https://www.gov.uk/web/20200312190449/https://www.gov.uk/government/publications/wuhan-novel-coronavirus-infection-prevention-and-control>).

3.2 Sampling and testing

Arrange urgent diagnostic sampling for individuals meeting the criteria above. Do not wait for results of local testing for other pathogens before sending samples for SARS-CoV-2 testing.

Testing should be organised through the local hospital. See how to arrange laboratory testing (<https://web.archive.org/web/20200312190449/https://www.gov.uk/government/publications/wuhan-novel-coronavirus-guidance-for-clinical-diagnostic-laboratories/wuhan-novel-coronavirus-who-to-call-to-request-laboratory-testing>) and the guidance for sampling and diagnostic laboratories (<https://www.gov.uk/web/20200312190449/https://www.gov.uk/government/publications/wuhan-novel-coronavirus-guidance-for-clinical-diagnostic-laboratories>) that includes an overview of laboratory investigations and sample requirements.

Designated PHE regional laboratories, in addition to the Respiratory virus unit (RVU) Reference laboratory at PHE Colindale, are able to carry out testing. See how to arrange laboratory testing (<https://web.archive.org/web/20200312190449/https://www.gov.uk/government/publications/wuhan-novel-coronavirus-guidance-for->

clinical-diagnostic-laboratories/wuhan-novel-coronavirus-who-to-call-to-request-laboratory-testing).

3.3 Reporting

Any case meeting the criteria for avian influenza or MERS-CoV testing should be reported to the local PHE Health Protection Team (<https://web.archive.org/web/20200312190449/https://www.gov.uk/health-protection-team>).

3.4 Discharge

If the patient is clinically well and suitable for discharge from hospital, they can be discharged after:

- appropriate clinical assessment and testing
- risk assessment of their home environment and provision of advice about self isolation (<https://web.archive.org/web/20200312190449/https://www.gov.uk/government/publications/wuhan-novel-coronavirus-self-isolation-for-patients-undergoing-testing/advice-sheet-home-isolation>)
- there are arrangements in place to get them home

People in hospital who are not confirmed to have COVID-19 can be discharged. Decisions about any follow-up will be on a case by case basis.

3.5 Actions for PHE Centre Health Protection Team (positive tests only)

- enter details on the HPZone system (using the specific topic 'Wuhan novel coronavirus')
- complete the Minimum Data Set Form 1 (<https://www.gov.uk/web/20200312190449/https://www.gov.uk/government/publications/wuhan-novel-coronavirus-initial-investigation-of-possible-cases>) and immediately send over to respiratory.lead@phe.gov.uk (<https://web.archive.org/web/20200312190449/mailto:respiratory.lead@phe.gov.uk>)

4. Results of testing

Positive tests outside of the reference laboratory are considered presumptive but actions such as contact tracing should commence immediately. The presumptive positive sample will be referred to PHE Colindale for confirmatory testing.

Negative results require no further testing and will be reported electronically. The NHS laboratory is responsible for informing the local clinician who will ensure the patient is informed following locally agreed processes.

In general, for patients with a negative test result, the following will apply:

For those people returning from Category 1 specified countries and areas

(<https://web.archive.org/web/20200312190449/https://www.gov.uk/government/publications/covid-19-specified-countries-and-areas>)

If patients receive a negative test result and are still within their 14-day observation period (14 days after arrival from the specified countries and areas (<https://web.archive.org/web/20200312190449/https://www.gov.uk/government/publications/covid-19-specified-countries-and-areas>) or last contact with a confirmed case), then they should remain at home until the end of the 14 days.

If patients develop new symptoms or their symptoms worsen within their observation period, they should call NHS 111 for reassessment. It is recommended that they should have the test repeated.

If patients receive a negative test result and are no longer in their 14-day observation period, they can continue their normal activities unrestricted.

For those people returning from Category 2 specified countries and areas

(<https://web.archive.org/web/20200312190449/https://www.gov.uk/government/publications/covid-19-specified-countries-and-areas>)

If patients receive a negative test result, they should remain at home until either their symptoms resolve or until the end of their 14-day observation period, whichever is shorter.

If they develop new symptoms or their existing symptoms worsen within their 14-day observation period, they should call NHS 111 for reassessment. It is recommended that they should have the test repeated.

4.1 For patients who have had contact with a person known to have had COVID-19

If patients receive a negative test result and are within their 14-day observation period (14 days after arrival from any of the countries noted above or last contact with a confirmed case), they should remain at home until the end of the 14 days.

If they develop new symptoms or their existing symptoms worsen within their 14-day observation period, they should call NHS 111 for reassessment. It is recommended that they should have the test repeated.

If patients receive a negative test result and are no longer in their 14-day observation period, they no longer require self-isolation, and can continue their normal activities unrestricted.

5. De-escalation of infection prevention and control (IPC) measures in hospital

Decisions about de-escalation of IPC measures on admitted patients who will remain in hospital, should be made on a case by case basis in discussion with local infection specialists.



Science and Technology Committee

House of Commons London SW1A 0AA
scitechcom@parliament.uk / 020 7219 2792

From Rt Hon Greg Clark MP, Chair

Rt Hon Boris Johnson MP
Prime Minister
(By e-mail)

18 May 2020

Dear Prime Minister,

COVID-19 pandemic: some lessons learned so far

I am writing to you on behalf of the House of Commons Science and Technology Committee. We are delighted to see you back after your recovery from Coronavirus and send our warm congratulations to you and Carrie on the birth of your son.

My Committee has been taking evidence relating to the COVID-19 pandemic as part of our inquiry, *UK Science, Research and Technology Capability and Influence in Global Disease Outbreaks*.¹ It is important for us to ask questions during the pandemic both:

- (i) to ensure that contemporary evidence is captured on decisions and assessments so that not all evidence relies on recollections and hindsight; and
- (ii) so that any lessons learned which are relevant to the ongoing management of the pandemic can be uncovered and applied.

With the second purpose in mind, we wanted to share with you, your Ministers and advisers some findings that we have identified through our first six public evidence sessions that have implications for the ongoing response to the pandemic.

It is important to say from the outset that any live response to this new and deadly virus—which was unknown to most of the world at the beginning of this year, and which has spread explosively to almost every country on Earth, and whose medical and scientific characteristics are being revealed and analysed day-by-day—to entail decisions, made in good faith and with the best information then available—which turn out to be wrong as well as right. Judgements, necessarily made within a fog of uncertainty, will be revealed by subsequent experience some to have been correct, and some incorrect. Scientific hypotheses that were advanced on good grounds when tested by the

¹ <https://committees.parliament.uk/work/91/uk-science-research-and-technology-capability-and-influence-in-global-disease-outbreaks/>

emerging evidence will be found in some cases to gain in force, and in others to need to be revised or retired.

We seek to be purposeful: in the true spirit of science to confront theory and early practice with the evidence that experience makes available, and so to be able to learn and apply the lessons at the earliest possible opportunity.

A policy and practice that is open to learning from experience and making necessary adjustments is more deserving of public confidence than one which is impervious to criticism or resistant to alteration.

On this basis, we offer ten findings and recommendations so far.

(i) SCIENTIFIC ADVICE TO GOVERNMENT

Finding 1: The Government has sought to obtain and act on good scientific advice

The United Kingdom benefits from one of the strongest bases of scientific expertise in the world—in terms of both individuals and institutions.

The conception and structure of the Scientific Advisory Group for Emergencies (SAGE) and its sub-groups is designed to capitalise on this strength—drawing on a range of specialists whose expertise is most relevant to the nature of the emergency in question.

It is clear from all of our evidence sessions that SAGE and its subsidiary groups have been extensively consulted and highly influential in Government decisions throughout the pandemic.

The leading scientists in SAGE, the Government Chief Scientific Adviser (GCSA), Sir Patrick Vallance, and the Chief Medical Officer for England (CMO), Professor Chris Whitty, are substantial figures with independent reputations. SAGE has met frequently throughout the crisis and, according to its website, met 26 times from late January to mid-April.²

Several witnesses who have participated in SAGE meetings described how the Group has made a serious attempt to distil the range of scientific views into advice to Government.

²https://assets.publishing.service.gov.uk/government/uploads/system/uploads/attachment_data/file/883086/sage-meeting-papers.csv

Professor Neil Ferguson, for example, told us:

The Government have, I believe, been informed by the scientific evidence and have balanced that against other considerations—economic, health and all the things one might expect them to do.³

Professor Chris Whitty explained the different groups feeding into SAGE:

You have to remember that underneath the SAGE structure sit multiple other professional scientific advisory groups, and underneath that is a whole body of fantastic academic work.⁴

Witnesses told the Committee that the distinction between distilling up-to-date scientific knowledge—including areas of differing opinion—relevant to policy decisions and directing those decisions was well understood by those who have participated in SAGE meetings.

Sir Patrick Vallance, for example, told us that he thought:

the Government have listened to the advice of SAGE very carefully and followed it. Clearly, there are decisions that need to be made by politicians on how they want to implement that advice, and those areas are, rightly, political decisions and not scientific ones.⁵

Further when we asked Sir Patrick in March if there had been any “significant disagreement between the Government and their scientific advisers on anything material”, he was unambiguous in his response, simply replying “no”.⁶

Professor Chris Whitty told us how SAGE sought to distil the scientific evidence and its associated uncertainties—which may lead to a difference of opinion among those who have participated in SAGE meetings—in a helpful way for the Government to aid decision making:

It is not very useful to Ministers or other decision makers to say, “There are 16 opinions. Here are all 16. Make up your mind.” Part of the process is to say in a unified way, “Here is the central view”, and then, if there are either dissenting views or a range of uncertainty quantitatively around that, to convey it in a way that is comprehensible to the people who are listening so that they understand the certainty with which the advice is

³ Q9 (all question numbers in footnotes refer to oral evidence taken before the Committee—transcripts are published on the Committee website: <https://committees.parliament.uk/committee/135/science-and-technology-committee-commons/publications/oral-evidence>)

⁴ Q247

⁵ Q80

⁶ Q841

being proffered. If they do not, it is clearly going to lead to bad decision making.⁷

The Government Chief Scientific Adviser (GCSA) similarly explained:

I think what SAGE has to do is to try to take complex science and bring it to a position where we say, “This is the consensus view of where we are now, but we are clear about the function and purposes of argument.” What I think is not helpful is to say, “Here are several different views,” and ask somebody who is less knowledgeable to bring these together and come to a single view. In SAGE, we try to come up with a consensus view, but we are always clear and open about how we arrive at that.⁸

While there is, and must continue to be, a clear distinction between the role of scientists as advisers, and Ministers as decision-takers, it is clear that the Government has been serious in taking scientific advice, and that British scientists on SAGE have sought to give that advice in a way designed to help decision making.

Recommendation 1: The Government should continue to draw on extensive scientific advice through the further stages of the pandemic.

Finding 2: The transparency around scientific advice has not always been as clear as it should have been.

The strength of British science and the prominent role that scientific advice has played during the pandemic can be an important source of public confidence. The regular appearances of the GCSA and CMO at Downing Street press conferences have been a public demonstration that scientific advice has been influential in Government decisions.

Yet there have been a number of concerns over the transparency of the scientific advice given and its relationship to Government decisions.

First, **transparency over the membership of SAGE** and the groups feeding into it was not initially addressed.

There are a number of reasons why transparency over who attends SAGE is beneficial.

It is likely to be a source of strength to demonstrate the breadth and depth of scientific advice that is being drawn on by Ministers and officials; and it also allows scrutiny of whether SAGE contains the appropriate range of disciplines necessary to give rounded advice.

⁷ Q249

⁸ Q78

Following evidence sessions held by the Committee, Sir Patrick Vallance made a commitment to publish the membership of SAGE. The Committee is grateful for that response to its concerns and strongly welcomes the decision.

All but two of the names of people who have attended SAGE were published on 4 May. However, the published list conflates those who are part of a core membership that has guided policy throughout the pandemic while others—as Professor Sir David Spiegelhalter told us—had been present for a single meeting.

A second concern is over the **timely publication of the scientific papers** on which SAGE has drawn for its advice. A website was established within gov.uk (“Scientific advice supporting the government response to COVID-19”) containing relevant papers.⁹ A commitment was given to the Committee in a letter of 4 April from Sir Patrick Vallance “to regularly publish evidence documents and studies on gov.uk which have formed the basis of SAGE’s discussions and advice”.¹⁰

However, after March no further papers were uploaded to the website until—after the Committee raised the matter with the CMO at our hearing on 24 April—a further set of papers was eventually published on 5 May.

While it is welcome that some papers used to inform SAGE meetings have been published on this website, to date the majority of papers (92 out of 120) have not been published according to the full list of meeting papers published on gov.uk, meaning much of the evidence informing SAGE is still not in the public domain.¹¹

The CMO explained in evidence on 24 April that in certain emergencies, questions of protecting intelligence and national security arise:

The last time there was a SAGE thing was the Novichok poisonings in Salisbury; at that point I was interim chief Government scientific adviser and I chaired it. There was absolutely no way we were going to put those documents into the public domain, nor will we. I have also been involved previously in SAGE meetings where some of the information was at a classified level and some was not. There will be a mixture.¹²

⁹ <https://www.gov.uk/government/groups/scientific-advisory-group-for-emergencies-sage-coronavirus-covid-19-response#contents>

¹⁰ <https://publications.parliament.uk/pa/cm5801/cmselect/cmsctech/correspondence/Patrick-Vallance-to-Greg-Clark-re-SAGE-composition.pdf>

¹¹

https://assets.publishing.service.gov.uk/government/uploads/system/uploads/attachment_data/file/883086/sage-meeting-papers.csv

¹² Q259

That is completely understood and accepted by the Committee. However the CMO acknowledged that the current circumstances are different:

SAGE on this occasion is dealing with something that is a straight science-to-policy question [...] wherever possible, we absolutely should be putting out the data and trying to give the underlying workings.¹³

Our third observation concerns **the transparency of SAGE’s advice** itself. The Government has drawn attention to basing its decisions on scientific advice, while accepting that policy decisions are made by Ministers rather than scientific advisers. Individuals who have participated in SAGE meetings during the current pandemic have confirmed that. For example, Professor Neil Ferguson said: “To be clear, SAGE does not recommend policy”.¹⁴

It is clearly important that this distinction is respected. However, there is no transparency over what the advice of SAGE is—whether in the form of its actual advice to Ministers, minutes of its meetings, or even a summary, suitable for publication, of its advice.

Without visibility of the scientific advice it will be difficult to corroborate the Government’s assertion that it always follows the scientific advice.

In particular, there will be a margin of ambiguity about what was the scientific advice and what was a matter of policy. To avoid the risk of elision between the scientific advice and policy decisions, it would be good practice to ensure these are always distinguishable.

Recommendation 2: To increase transparency in the provision of scientific advice the Government should:

- (i) **update regularly the now public list of members of SAGE and state how many meetings the named people attended;**
- (ii) **disclose the disciplines of SAGE participants who are not publicly named;**
- (iii) **publish promptly the papers on which SAGE draws for its advice after each relevant meeting; and**
- (iv) **publish now and regularly a summary of the scientific advice which has informed Government decisions.**

(ii) CO-ORDINATION IN SCIENTIFIC ADVICE BETWEEN THE UK NATIONS

Finding 3: The provision of scientific advice has been well co-ordinated between all four nations of the United Kingdom.

¹³ Q259

¹⁴ Q9

The Chief Medical Officers for the four nations of the United Kingdom all told us of the strong co-operation and regular liaison between the public health organisations of the UK.

Dr Gregor Smith, interim Chief Medical Officer for Scotland, for example, told us that there has “been regular discussions between the four UK CMOs”, with them speaking to:

one another at a minimum three times a week, but we take various opportunities to ensure that we link with one another through senior clinician groups or through more ad hoc meetings because things have arisen that we need to speak about with more urgency.¹⁵

Further, Dr Smith explained the joint approach that the four nations had been taking: “In any of the discussions across the four nations between the CMOs, there has been a remarkable sense of agreement on the approaches we need to take from the scientific base”.¹⁶

The CMO for England made similar points to the Committee:

The interaction among the CMOs has been excellent throughout, and we often communicate several times a day if things are urgent. We also all interact with our own chief scientific advisers to Government. I operate incredibly closely with Sir Patrick Vallance and talk to him or communicate with him at least once a day, often more frequently, as things go along.¹⁷

Dr Smith told the Committee that although there could be circumstances in which the appropriate measures for managing COVID-19 could be different in some parts of the UK, there was value to consistent messaging for ensuring public understanding and compliance.¹⁸

Two potential future reasons for divergent measures advanced were that:

- i. there could be in future different local stages of development in the epidemic; and
- ii. different operational capabilities of the NHS and public health authorities in different parts of the United Kingdom.¹⁹

Professor Whitty explained that the recent peak in infections was an “artificial” peak brought about through social distancing measures, and that because

¹⁵ Q231

¹⁶ Q236

¹⁷ Q232

¹⁸ Q252

¹⁹ See for example Qq252–253.

those measures were introduced across the UK at “almost exactly the same time” the peak was “occurring at broadly the same time around the country”. Consequently, Professor Whitty advised that “the argument for strong regional variation in what we do is not terribly convincing”.²⁰ All four Chief Medical Officers of the UK indicated their support for this position.²¹

Recommendation 3: All four UK Chief Medical Officers should continue to work closely together on their responses to COVID-19.

(iii) TESTING, TRACING AND ISOLATION

Finding 4: Testing capacity has been inadequate for most of the pandemic so far. Capacity was not increased early enough or boldly enough. Capacity drove strategy, rather than strategy driving capacity.

One of the most significant problems of the handling of the pandemic to date in the United Kingdom has been the lack of capacity to test people to determine whether they have COVID-19. Very low numbers of people were being tested well into March, with the number of tests actually falling at a critical time to 1,215 on 10 March.²²

The Committee has found a consensus embracing a broad range of experts from within the UK and overseas—including among the Government’s scientific advisers—that testing capacity has been too low.

Sir Patrick Vallance told the Committee on 25 March that he wished the UK had “more tests available today”, and that “it would be great to have got ahead of this more than we have been able to”.²³

Professor Chris Whitty stated on 24 April that SAGE had consistently said that “one of the things we need is a greater capacity to test [for COVID-19] across the whole of the UK”.²⁴

As far back as February, the WHO-China Joint Report said that countries should “immediately expand surveillance to detect COVID-19 transmission chains by [...] adding testing for the COVID-19 virus to existing surveillance systems”.²⁵

²⁰ Q280

²¹ Q281

²² As of 9am 11 March 2020, a total of 27,476 people had been tested, up from 26,261 (as of 9am on 10 March). See <https://twitter.com/DHSCgovuk/status/1237740175582801921> and <https://twitter.com/DHSCgovuk/status/1237382759812861952>.

²³ Q85

²⁴ Q257

²⁵ Report of the WHO-China Joint Mission on Coronavirus Disease 2019 (COVID-19)

The Committee heard from witnesses from the Republic of Korea, Hong Kong and Germany who all emphasised the foundational nature of establishing mass testing capacity from an early stage.

It was therefore identifiable from the beginning of the pandemic that testing capacity would be crucial.

The evidence from Professor Sharon Peacock of Public Health England (PHE) to the Committee on 25 March was that PHE had chosen to follow a different approach to countries like the Republic of Korea which had engaged in mass testing from an early stage. Professor Peacock undertook to share “in the next few days” with the Committee the evidence and analysis on which the decision to reject the South Korean approach was taken.²⁶

Despite several requests by letter, email and telephone since the 25 March, PHE has not produced to the Committee the basis for the pivotal decision to choose an initially centralised, smaller scale approach to testing over other leading international approaches.

In a letter of 1 May (for which the Chief Executive of PHE has subsequently apologised²⁷) PHE sought to discharge their obligation to share the evidence on which their decision was based at the time by pointing to a completely different study only now being carried out by the Royal Society on how testing is carried out by other countries.²⁸

The Committee, through the Chair, questioned the Secretary of State in the Chamber of the House of Commons on 26 February²⁹ and 11 March³⁰ on what steps were being taken to expand capacity, and in correspondence of 30 March and 14 April.³¹ Answers reiterated that a gradually expanding, centralised approach was being taken, within PHE laboratories.

In evidence to the Committee, Sir Paul Nurse, Director of the Crick Institute, said that he had offered his laboratories and staff to the testing effort but he did “not think that [he] got a reply” until weeks later, once the Crick Institute had publicly announced its provision of testing for healthcare workers.³²

The decision to pursue an approach of initially concentrating testing in a limited number of laboratories and to expand them gradually, rather than an approach

²⁶ Qq121–124

²⁷ Letter from PHE on 7 May

²⁸ Letter from PHE on 1 May

²⁹ <https://hansard.parliament.uk/Commons/2020-02-26/debates/B0FE8C31-77D5-40AA-97AF-BBA8FB620A95/Coronavirus#contribution-20659EA2-7415-4DC9-BB45-3D59E18D1D01>

³⁰ <https://hansard.parliament.uk/Commons/2020-03-11/debates/E9C77FF3-6EB8-4A29-8877-33359AB8C414/Coronavirus#contribution-964EA313-B93C-409E-9D6B-B15BB7223C9E>

³¹ Correspondence between Rt Hon Greg Clark to Professor Sharon Peacock, Kathy Hall and Professor John Newton

³² Q119

of surging capacity through a large number of available public sector, research institute, university and private sector labs is one of the most consequential made during this crisis. From it followed the decision on 12 March to cease testing in the community and retreat to testing principally within hospitals.

Amongst other consequences, it meant that residents in care homes—even those displaying COVID-19 symptoms—and care home workers could not be tested at a time when the spread of the virus was at its most rampant.

The failure of PHE to publish the evidence on which its testing policy was based is unacceptable for a decision that may have had such significant consequences. The absence of disclosure may indicate that—notwithstanding the oral evidence given to the Committee—no rigorous assessment was in fact made by PHE of other countries' approach to testing. That would be of profound concern since the necessity to consider the approaches taken by others with experience of pandemics is obvious.

It is vital that the formal assessment made at the time is published without further delay, or, if it does not exist, PHE is open about this and explains why.

Several witnesses who have participated in SAGE meetings told us that the capacity to test was an operational matter under the control of PHE, rather than one that they could determine. For example, Professor Neil Ferguson told us that testing had “always been discussed significantly” at SAGE, but that “the reason it was not included in initial modelling was about the projections by PHE of how quickly this country could ramp up testing capacity”.³³

On 2 April the Secretary of State for Health and Social Care, Matt Hancock MP, announced a target of 100,000 tests a day to be carried out by the end of that month. However, Professor Whitty made clear to the Committee that “SAGE did not give that specific target”.³⁴ Even public officials emphasised that the 100,000 target was the Secretary of State's choice, with Professor John Newton explaining:

I think specifically, no, it is not a SAGE target; it is the Secretary of State's target. I think he has taken advice from the programme and from colleagues [...] I am afraid you would have to ask the Secretary of State himself exactly where he got his advice from.³⁵

While there was some public debate at the time about whether the target was met by 30 April, it is clear that it drove a major expansion of testing to a level, in

³³ Q20

³⁴ Q257

³⁵ Qq138–139

capacity at least, comparable with what Germany had enjoyed for several weeks.

For such an important determinant of a wide range of policy responses, it is surprising that a target designed to galvanise a tenfold increase in testing capacity appears not to be on the advice of PHE, NHS England or SAGE but was more of a personal initiative by the Secretary of State. Had the public bodies responsible in this space themselves taken the initiative at the beginning of February, or even the beginning of March, rather than waiting until the Secretary of State imposed a target on 2 April, knowledge of the spread of the pandemic and decisions about the response to it may have made more options available to decision makers at earlier stages.

Recommendation 4: The Government should publish the assessment of other countries' testing models on which the decision to follow a centralised, sequential approach was based.

Finding 5: It is not clear that the lessons of the delays to testing have been learned.

Although multiple witnesses told the Committee that it would have been desirable had much greater testing capacity been available from an earlier stage in the pandemic, no one gave an account that the lessons had been understood and would be applied to other decisions during the future course of the pandemic which were relevant.

Apart from the clinical purpose of identifying for isolation and medical attention of those infected with COVID-19, the retreat to testing only hospital patients for the virus drastically curtailed the ability to gather data that could have identified the spread of the virus among different groups and with different symptomatic severity.

The Office for National Statistics is now conducting a very important sampling exercise in which data on the prevalence of COVID-19 in the UK population will be gathered and reported twice-weekly. It is of great importance in providing data on the spread of diseases, its impact on the different demographic groups and geographies, the incidence of asymptomatic transmission and even the Reproduction or 'R' number which the Government has made key to easing some social distancing restrictions. In evidence to the Committee, the National Statistician, Sir Ian Diamond, gave an impressive account of the speed in which his team had been able to organise and implement a significant testing programme.

Sir Ian said:

The fact that we came into it on a Thursday and, with the University of Oxford, put together the design and protocol [...] and put it to medical ethics the following Monday and data ethics on Tuesday, with letters out to potential participants on the Wednesday, seems to me to be one of the most rapid surveys I have ever in my life seen go into the field.³⁶

However, Sir Ian also told the Committee that the request to put together such a testing programme was made only on 17 April.

It is not clear why such a study could not have been instigated by the Government at a much earlier stage. Indeed, had this study been in operation even a month earlier, many of the decisions that will be made on social distancing during the days and weeks ahead may have been made earlier, based on much more detailed data. With early estimates of the impact on the economy of the lockdown running at over £17 billion a week,³⁷ there seems to be insufficient recognition that an avoidable delay in being able to take decisions because of the lack of data has an impact that is vastly greater the cost of the data collection exercise. In particular, the intended use by the Government of current estimates of the Reproduction number ('R') depends, as well as on modelling assumptions that should be open to be examined, on the depth and breadth of the data available to estimate it.

Being able to operate at scale at, or in advance of, the point of need is a key lesson from the testing experience and will have a particular relevance to vaccination, which we discuss in finding 9 below.

Recommendation 5: The Government should learn and apply the lessons from the slowness of the provision of testing capacity and take every opportunity to build capacity in advance of need to surge capacity explosively rather than follow a more gradual “ramping up” approach.

Finding 6: Strategies to deal with carriers of COVID-19 who were asymptomatic have not been clear.

One of the consequences of the small capacity for testing has been that the test has until recently been largely reserved for people suffering from suspected symptoms of COVID-19.

Yet evidence presented to the Committee has raised the prospect that a high proportion of people with COVID-19—and therefore capable of transmitting it to others—are free of all symptoms.

³⁶ Q389

³⁷ Centre for Economics and Business Research, 'Estimates of daily economic impact of the UK's lockdown by sector', published 6 April 2020

Professor Xihong Lin of Harvard University said

In our paper, we analysed that about 60% to 80% of daily new cases were asymptomatic. This was very interesting. A New England Journal of Medicine article was published earlier this week. In that study, they tested pregnant women in New York City. Among 215 pregnant women who tested positive, 85% were asymptomatic. Yesterday in the news there was a report on Boston homeless shelters: among a couple of hundred people who were tested, all those who tested positive were asymptomatic.³⁸

The possibility of significant levels of asymptomatic transmission have a profound consequence for the management of the pandemic.

If people have no means of knowing they are infected, then they risk transmitting the infection to large numbers of people if they are not rigorously socially distanced. This is a particular concern for NHS workers and care workers who may be asymptotically infected and transmitting the disease to vulnerable people with whom they are in close contact.

A significant degree of asymptomatic infection may require regular testing in particular settings—like hospitals and care homes—of all workers who come into contact with vulnerable groups, whether or not they display symptoms themselves.

Recommendation 6: The Government should explicitly set out its approach to managing the risk of asymptomatic transmission of the disease.

Finding 7: In combination with other measures, contact tracing can help to reduce the spread of disease. The UK's limited capacity for contact tracing was an important factor in the decision to stop full contact tracing on 12 March.

Rigorous contact tracing has been used in several countries that have reported low death rates from COVID-19, such as the Republic of Korea, Singapore and Hong Kong. Professor Chris Whitty told the Committee that contact tracing was a “very powerful tool of public health”, but that it was “unbelievably labour intensive” if done manually.³⁹ Although Professor John Newton gave the Committee his opinion that contact tracing would have been stopped once there was widespread transmission in the UK regardless of capacity,⁴⁰ many of our expert witnesses acknowledged that limited testing and tracing capacity was a

³⁸ Q229

³⁹ Q283

⁴⁰ Q173

factor in the decision to stop contact tracing. For example, Professor Neil Ferguson said on 25 March:

If we have to transit from the suppression strategy and the lockdown strategy to something this country can maintain long term, undoubtedly much more widespread testing, contact tracing and other methods will have to be deployed. If we are talking about back in January/February/early March, it was very clear from messages from Public Health England that we would have nowhere near enough testing capacity to adopt that strategy.⁴¹

With respect to easing lockdown restrictions, Professor Jonathan Edmunds, of the London School of Hygiene and Tropical Medicine, explained that contact tracing would “play a role” in managing the epidemic, but would require some social distancing measures to remain in place.⁴² He made clear that the point at which effective contact tracing would become feasible was an “operational decision” and would depend on the capacity for tracing and isolation in relation to the numbers of cases.⁴³

We also heard that multiple approaches may be required towards managing the manual burden of contact tracing, including the use of new technologies. Professor Christophe Fraser told us that the use of digital contact tracing applications would be necessary to manage the spread of COVID-19 as manual efforts would be “unlikely to be quick enough” to inform those who might be infected.⁴⁴ Nevertheless it is clear from the experiences of other countries, such as Singapore,⁴⁵ that we cannot rely on the use of a contact tracing application to fulfil our needs. Indeed, Matthew Gould, the Chief Executive Officer of NHSX—which is developing the app—indicated to us that achieving the levels of uptake required for this approach to be optimal would be “tough”.⁴⁶ Therefore it is critical that the capacity for contact tracing is advanced for future stages of managing the epidemic.

Recommendation 7: The Government must urgently build up contact tracing capacity in order to facilitate further easing of social distancing measures as soon as possible, while minimising the risk of a second peak in infections.

Finding 8: The role of isolation in combination with testing and tracing has been important in countries which have, so far, tackled the pandemic effectively.

⁴¹ Q20

⁴² Q417

⁴³ Qq416 and 418

⁴⁴ Q335

⁴⁵ Q336

⁴⁶ Q339

The Committee has taken substantial evidence on how other countries have managed the pandemic, including leading experts from around the world.

The consistent message from all of these witnesses was that not only is testing and contact tracing foundational to effective management but so is an extensive programme of isolating and managing infected persons.

Professor Gabriel Leung of Hong Kong University emphasised the importance of quarantine and isolation in testing, tracking and tracing the virus in Hong Kong:

every single infected individual who is confirmed by testing goes into a hospital bed. In fact, up until very recently, almost all of them would go into a negative pressure single room. All their close contacts who are identified by contact tracing are then quarantined in an isolated facility that is separately and specially prepared for such a purpose. There is no home quarantining for close contacts of confirmed cases.⁴⁷

Dr Erica Lee of the Korea Centers for Disease Control and Prevention confirmed that the Republic of Korea had been using “isolation and quarantine measures”.⁴⁸ Dr Lee also explained how Korea changed its approach to respond to rising cases so that there were categories of quarantine:

If they have severe symptoms and they need the treatment, we transport them to either the negative pressure rooms or the tertiary hospitals designated by the Government. If the symptoms are mild, we have designated living and treatment facilities, so they can stay there in isolation and if they become severe, we transport them to the hospitals right away. If they have light symptoms or they are asymptomatic cases, we sometimes recommended that they stay home in isolation.⁴⁹

Professor Xihong Lin of the Harvard T.H. Chan School of Public Health emphasised the important role of quarantine and isolation:

social distancing, testing and contact tracing greatly help in reducing the transmission but they are not enough, based on analysis of the Wuhan data and other countries. Smart isolation and quarantine, such as the centralised quarantine and isolation used in Wuhan, is needed to bend the curve in a timely fashion.⁵⁰

Without developed, extensive and operational testing and tracing capacities targeted isolation of infected individuals is difficult to achieve. However, when

⁴⁷ Q112

⁴⁸ Q110

⁴⁹ Q114

⁵⁰ Q210

testing and tracing has reached a dependable level and cases have fallen to a low enough level, other countries have found that dedicated facilities to isolate and treat infected people has been important in keeping cases very low. These include designated hospitals and non-clinical facilities such as requisitioned hotel accommodation.

While intrusive, and incurring cost, providing dedicated facilities may be worthwhile when set against the more hidden but vastly greater cost of maintaining tighter restrictions on the rest of the population for longer if infected individuals are less rigorously isolated from society.

Recommendation 8: The Government should set out the role of isolation and quarantine as part of its test, track and trace strategy, ensuring that it draws on the experiences of other countries.

(iv) DEVELOPMENT OF VACCINES

Finding 9: The development and deployment of vaccines could be critical to halting the COVID-19 pandemic. It is encouraging news that the first human trials of potential vaccines are now underway in the UK.

The Secretary of State for Health and Social Care announced on 21 April that human trials of a potential vaccine for COVID-19 would start on 23 April.⁵¹ This is testament to the UK's expertise in this area and the hard work of the researchers involved and those supporting them. Professor Sarah Gilbert, who is part of the Oxford team developing a vaccine, has said that she is "very optimistic" of a successful vaccine, which is a particularly encouraging assessment.⁵²

We took evidence from Professor Andrew Pollard, of the University of Oxford, and Dr Melanie Saville, Director of Vaccine Research and Development at the Coalition for Epidemic Preparedness Innovations (CEPI), both of whom made clear the need to start the manufacture of potential vaccines before their effectiveness is proven in order for any successful vaccine to be available at scale as soon as possible.

Dr Saville stressed the importance of investing in manufacturing capacity at an early stage and explained the work that CEPI was undertaking in this regard:

to reach a 12 to 18-month timeframe many activities need to be done in parallel and at risk. With manufacturing, you do not usually scale up your process until you have clinical data. One of the approaches that CEPI is

⁵¹ <https://www.gov.uk/government/speeches/health-and-social-care-secretarys-statement-on-coronavirus-covid-19-21-april-2020>

⁵² See for example: <https://www.bbc.co.uk/news/health-52394485>

taking in terms of funding is to accelerate the scale-up of manufacturing so that it is done even at pre-clinical phases.⁵³

Professor Pollard explained that if investment at risk in manufacture of a COVID-19 vaccine did not take place until all trials were completed then the UK would be “years and years away” from having a vaccine that could be ready for mass use.⁵⁴

Clearly no vaccine may be used (other than in trials) before its effectiveness and safety is assured. However, to wait until all trials are completed in order to build up the capacity to manufacture and distribute vaccines could lose valuable time. Therefore, even at the risk of redundancy, it is imperative to ensure that the UK has built up sufficient manufacturing and distribution capacity to roll-out a vaccine as soon as its effectiveness is proven.

Recommendation 9: The Government should build capacity for vaccine manufacture and deployment now in advance of need and so that their mass use can start as soon as their safety is proven.

(V) RECORDING ETHNICITY

Finding 10: There are significant unexplained differences in the death rates in the UK of Black, Asian and minority ethnic groups compared to the population as a whole.

NHS England publishes a breakdown of COVID-19 deaths by ethnicity,⁵⁵ which is dependent upon such information being recorded in emergency department, in-patient or out-patient datasets, and is unavailable for almost 10% of such cases. Further, it does not cover those who die outside of an NHS setting, for example in care homes.

Professor Chris Whitty, told us that there was “pretty clear evidence that there is over-representation, at least in certain areas, of people from BAME backgrounds in the number of people who get into severe difficulties” with COVID-19, but that the reason for this was not clear.⁵⁶ Further, an analysis from the Institute for Fiscal Studies identified that “data published by NHS England on registered hospital deaths by ethnic group have confirmed stark inequalities between ethnic groups”. It explained that:

among the black Caribbean and ‘other’ (which includes the Arab population) groups, per-capita hospital deaths are close to three times

⁵³ Q50

⁵⁴ Q53

⁵⁵ ‘COVID-19 Daily Deaths’, NHS England

⁵⁶ Q284

those of the white British majority, and the ‘other black’ group has also recorded a disproportionate number of hospital deaths.⁵⁷

Analysis published by the Office for National Statistics (ONS) on 7 May made similar findings: “After adjusting for age [...], men and women from all ethnic minority groups (except females with Chinese ethnicity) are at greater risk of dying from COVID-19 compared with those of White ethnicity”.⁵⁸

Professor Whitty made clear to us on 24 April that the cause for BAME over-representation in those people “who get into severe difficulties with this disease” was not known.⁵⁹ The ONS analysis identified some of the reasons for the difference in outcomes, and found “that the difference between ethnic groups in COVID-19 mortality is partly a result of socio-economic disadvantage and other circumstances, but a remaining part of the difference has not yet been explained”.⁶⁰

Professor Whitty explained that he had requested Public Health England and academic input to try and establish why there was this over-representation:

I have asked Public Health England to look seriously at any datasets, because it is a major concern. In the National Institute for Health Research, we have put out a call for our academic colleagues also to look at it.⁶¹

It was also highlighted to us that data on the ethnicity of those dying from COVID-19 was not systematically collected. Professor Whitty argued that ethnicity and gender should be recorded “much more systematically”⁶² in a wide variety of data sources to facilitate monitoring and research into health impacts related to such characteristics. Dr Frank Atherton, Chief Medical Officer for Wales, similarly agreed that “more data is needed”.⁶³

Recommendation 10: The Government should consider how ethnicity data on those dying as a result of COVID-19 could be systematically recorded.

The Science and Technology Committee hopes that these initial findings and recommendations will be useful as a constructive contribution to the important

⁵⁷ <https://www.ifs.org.uk/inequality/chapter/are-some-ethnic-groups-more-vulnerable-to-covid-19-than-others/>

⁵⁸ <https://www.ons.gov.uk/peoplepopulationandcommunity/birthsdeathsandmarriages/deaths/articles/corona-virusrelateddeathsbyethnicgroupenglandandwales/2march2020to10april2020>

⁵⁹ Q284

⁶⁰ <https://www.ons.gov.uk/peoplepopulationandcommunity/birthsdeathsandmarriages/deaths/articles/corona-virusrelateddeathsbyethnicgroupenglandandwales/2march2020to10april2020>

⁶¹ Q284

⁶² Q286

⁶³ Q288

and difficult decisions you and your colleagues in Government have to make during the weeks ahead.

As we continue to take evidence during the remaining course of this pandemic the Committee will, in the same spirit, write to you with further observations based on what we learn.

I am copying this letter to the Secretary of State for Health and Social Care, the Chief Medical Officer for England and the Government Chief Scientific Adviser. I will be placing this letter in the public domain.

With best wishes,

A handwritten signature in black ink that reads "Greg Clark". The signature is written in a cursive style with a large, looped 'G' and a distinct 'C'.

Rt Hon Greg Clark MP
Chair



1. Home (<https://www.gov.uk/>)
2. Coronavirus (COVID-19) (<https://www.gov.uk/coronavirus-taxon>)
3. Health and wellbeing during coronavirus (<https://www.gov.uk/coronavirus-taxon/health-and-wellbeing>)

News story

Testing for coronavirus (COVID-19) will increase to 25,000 a day

The government will increase the number of people tested for COVID-19 to 25,000 hospital patients a day.

Published 18 March 2020

From:

Department of Health and Social Care (<https://www.gov.uk/government/organisations/department-of-health-and-social-care>)



Officials are working to increase the number of tests that can be conducted by Public Health England and the NHS to 25,000 a day.

The increased capacity is expected to be ready within 4 weeks, with highest-priority cases being tested first.

The announcement follows a meeting at Downing Street last night (Tuesday 17 March), where the Prime Minister and Health Secretary promised industry leaders that they would be given whatever support they need to help government increase testing capabilities across the country.

The Prime Minister also called on companies to work with the government to rapidly develop a test to establish whether people have developed immunity. This will help get NHS and other critical public sector staff back to work as fast as they can.

The increased testing will also include developing a point-of-care swab test outside of hospitals, so

people with suspected symptoms can quickly find out if they have coronavirus.

The UK has one of the most sophisticated public health systems in the world and was one of the first countries outside China to have assured testing capability for the novel coronavirus.

Over 50,000 tests for coronavirus have already been completed. It is anticipated that, with increased capacity to 25,000 daily, testing levels in the UK could soon exceed that in China.

Last week, the NHS and PHE increased testing to 5,000 a day and that number continues to increase. By next week it is hoped that testing will increase to 10,000 per day.

Since the end of February, there has been a robust surveillance programme in place. PHE is testing a sample of the population to help us understand the level of virus circulating in the community.

This robust surveillance determines what proportion of the population is affected – and is used by modellers to estimate where we are in the pandemic and to assess the impact of the measures that have been taken.

Health and Social Care Secretary Matt Hancock said:

Public safety is my top priority, and radically ramping up testing for coronavirus is a key part of our plan to protect lives. We are already among the best in the world for coronavirus testing and today we are launching a national effort to increase our testing capability even further.

Our aim is to protect life, protect the most vulnerable, and relieve pressure on our NHS – so it is right that we prioritise testing for those most at risk of severe illness. We will always do the right thing at the right time, based on the best scientific advice, and will do whatever it takes to protect life.

Professor Sharon Peacock, Director of the National Infection Service at PHE, said:

This is a timely boost to the UK's testing capacity, which is a vital element in the battle against the COVID-19 pandemic. By working together with industry we can increase the country's testing ability – allowing us to better map the spread of infection in the community and to protect our healthcare workers on the frontline of our response.

Published 18 March 2020

Related content

- COVID-19: rapid tests for use in community pharmacies or at home (<https://www.gov.uk/government/publications/covid-19-rapid-tests-for-use-in-community-pharmacies-or-at-home>)
- COVID-19: guidance for taking swab samples (<https://www.gov.uk/government/publications/covid-19-guidance-for-taking-swab-samples>)
- COVID-19: paediatric surveillance (<https://www.gov.uk/guidance/covid-19-paediatric-surveillance>)
- COVID-19: PHE assessment of laboratory tests and assays (<https://www.gov.uk/government/collections/covid-19-phe-assessment-of-laboratory-tests-and-assays>)

- [Intrathecal antibody test request form \(https://www.gov.uk/government/publications/intrathecal-antibody-test-request-form\)](https://www.gov.uk/government/publications/intrathecal-antibody-test-request-form)

Explore the topic

- [Infectious diseases \(https://www.gov.uk/health-and-social-care/health-protection-infectious-diseases\)](https://www.gov.uk/health-and-social-care/health-protection-infectious-diseases)
- [Health and wellbeing during coronavirus \(https://www.gov.uk/coronavirus-taxon/health-and-wellbeing\)](https://www.gov.uk/coronavirus-taxon/health-and-wellbeing)
- [Protecting yourself and others from coronavirus \(https://www.gov.uk/coronavirus-taxon/protecting-yourself-and-others\)](https://www.gov.uk/coronavirus-taxon/protecting-yourself-and-others)

Preventing the spread of COVID-19 (Great Britain)

Most people are avoiding contact with vulnerable people

For the period 3 to 13 April:

85% of adults said they had either not left their home or only left for the permitted reasons in the past seven days.

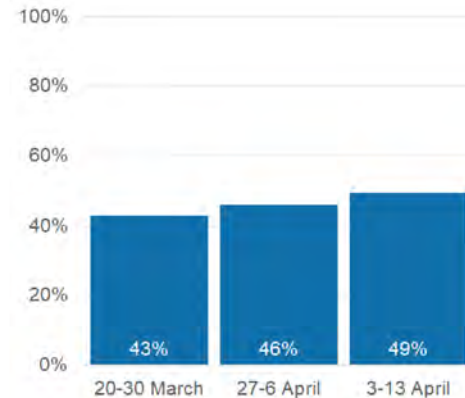
97% of adults said they have avoided contact with other people from outside their household.

93% of adults said they have avoided contact with older or vulnerable people.



More people are working from home since the introduction of social distancing

49% of adults in employment said they worked from home at some point in the last week, compared to around 12%* last year.



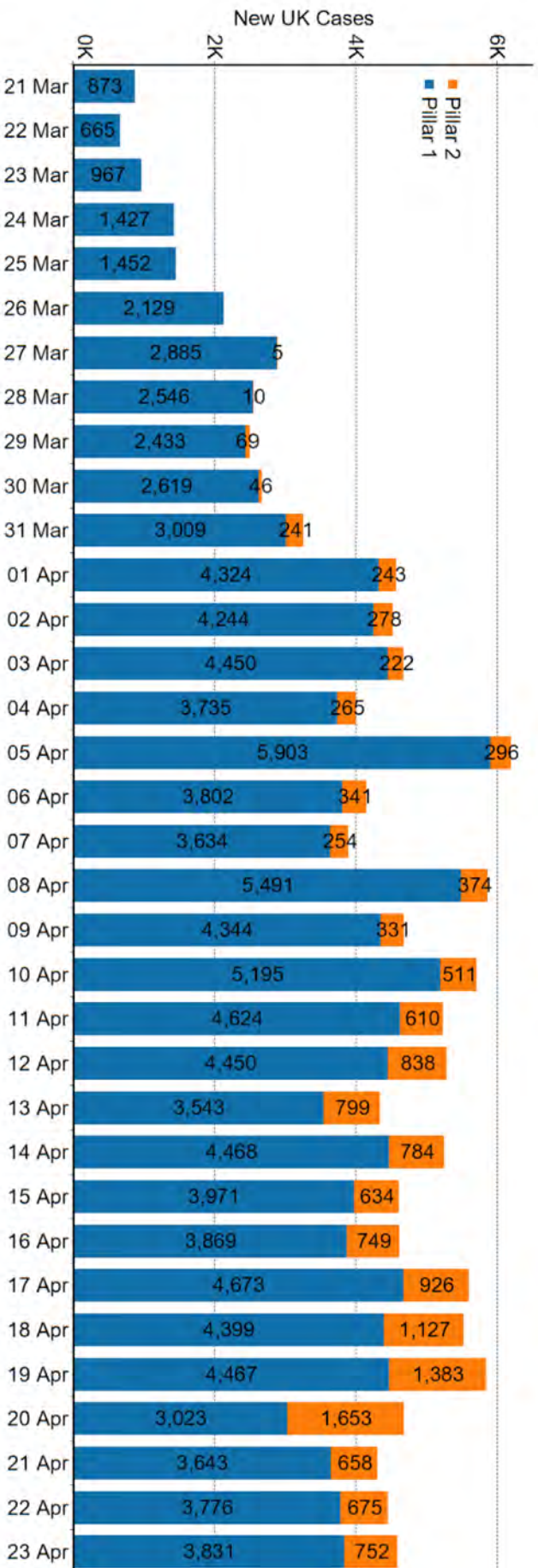
Source: Opinions and Lifestyle Survey (OPN), Office for National Statistics. OPN aims to understand the impact of the coronavirus pandemic on people, households and communities in Great Britain. A person is said to be "in employment" if they had a paid job, either as an employee or self-employed; they did any casual work for payment; or they did any unpaid or voluntary work in the previous week. Data is collected on a 10-day period. It is not known whether those who said they were not working from home were still working in their usual place of work or if they had stopped working. *Annual Population Survey, Office for National Statistics. OPN results are not directly comparable to the Annual Population Survey but provide an insight into the change in homeworking.

STAY HOME > PROTECT THE NHS > SAVE LIVES



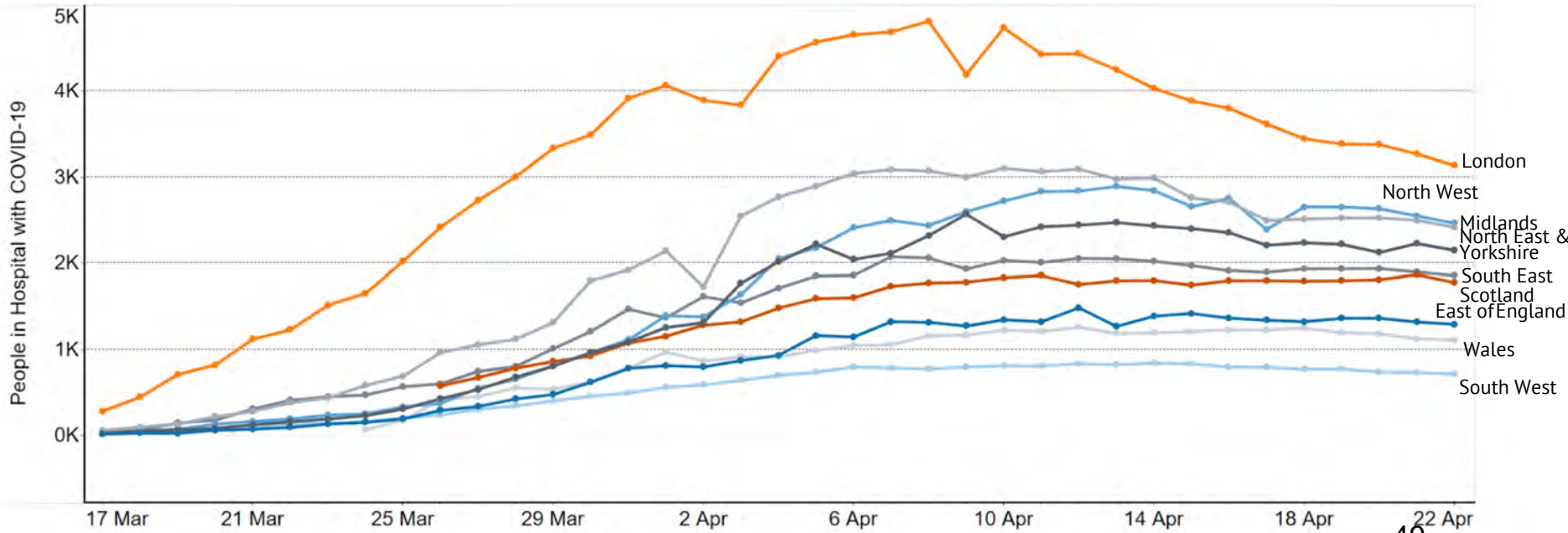
New Cases (UK)

Cases are reported when lab tests are completed. This may be a few days after initial testing. Testing capacity is increasing, which is resulting in a greater number of observed cases, therefore there are likely many more cases than currently recorded here. Pillar 1: swab testing in PHE labs and NHS hospitals for those with a medical need and the most critical workers and their families. Pillar 2: swab testing for key workers and their households.



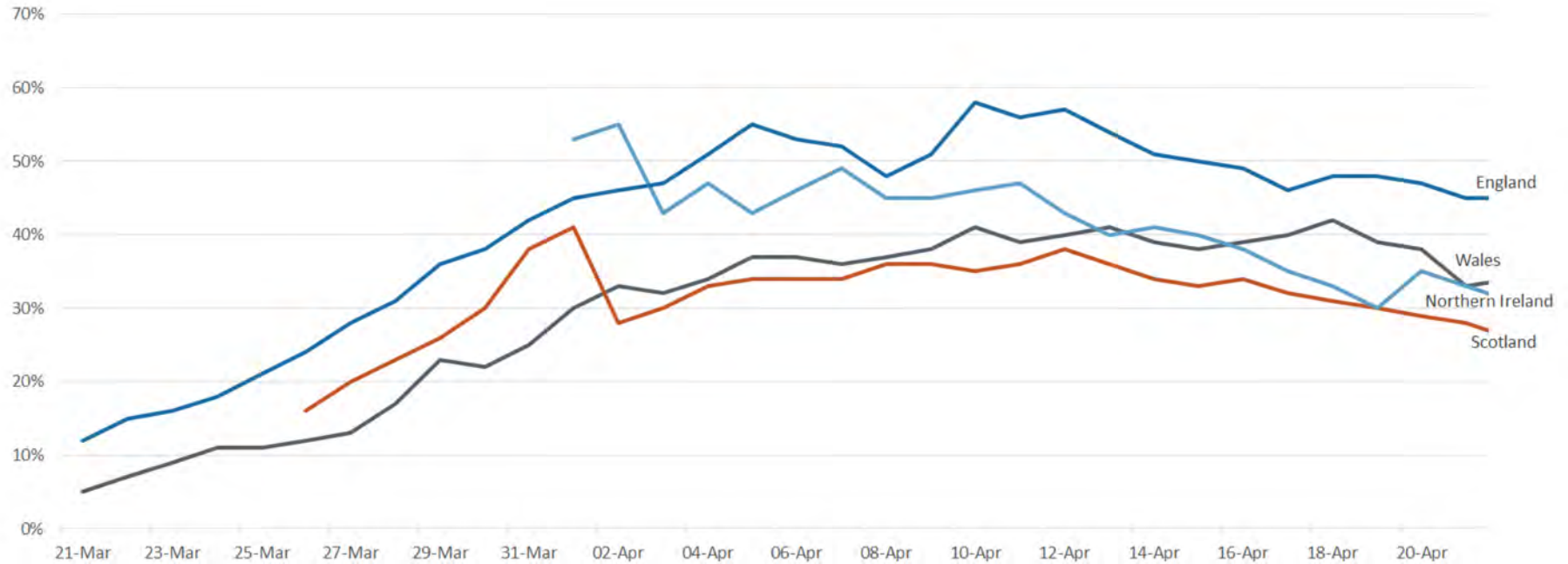
People in Hospital with COVID-19 (Great Britain)

Over the last 24 hours, the number of people in GB hospitals with confirmed COVID-19 has fallen and is 10% lower than one week prior.

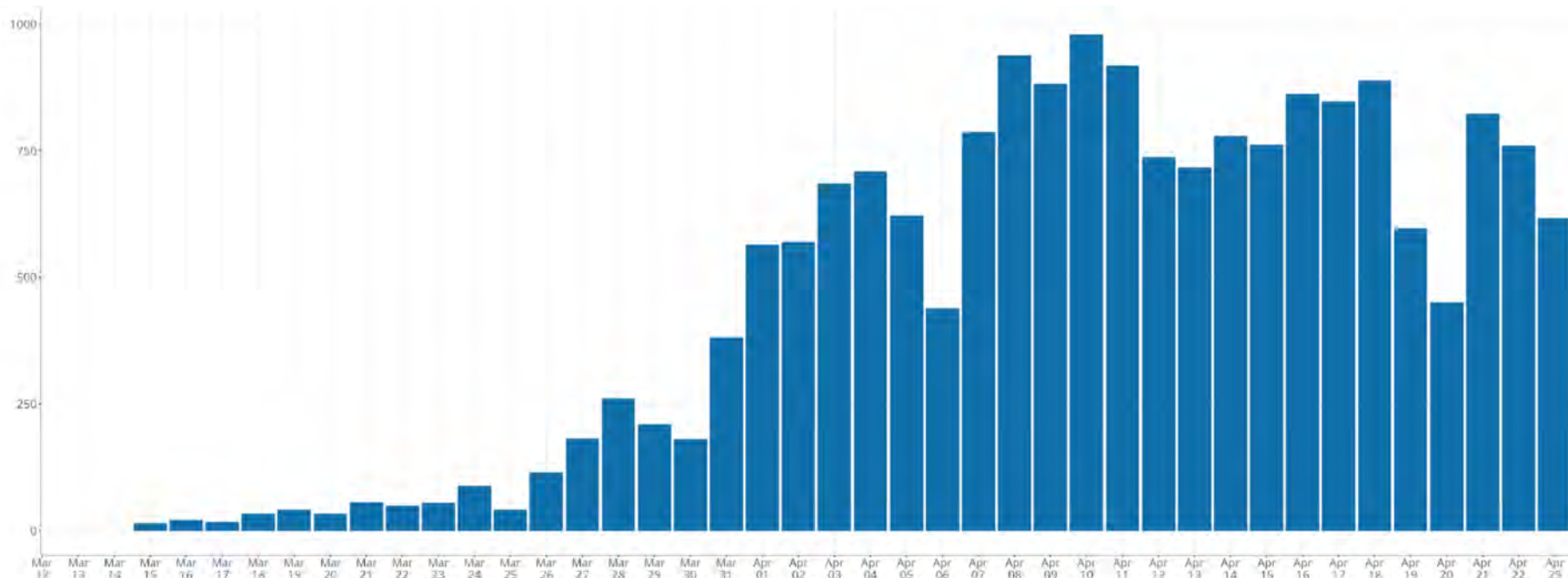


Critical Care Beds with COVID-19 patients (UK)

Percentage of all critical care beds that are being used for COVID-19 patients. Critical care comprises of all beds in HDU and ITU wards. They are a combination of Ventilator and Oxygen+ (V and O+) beds.



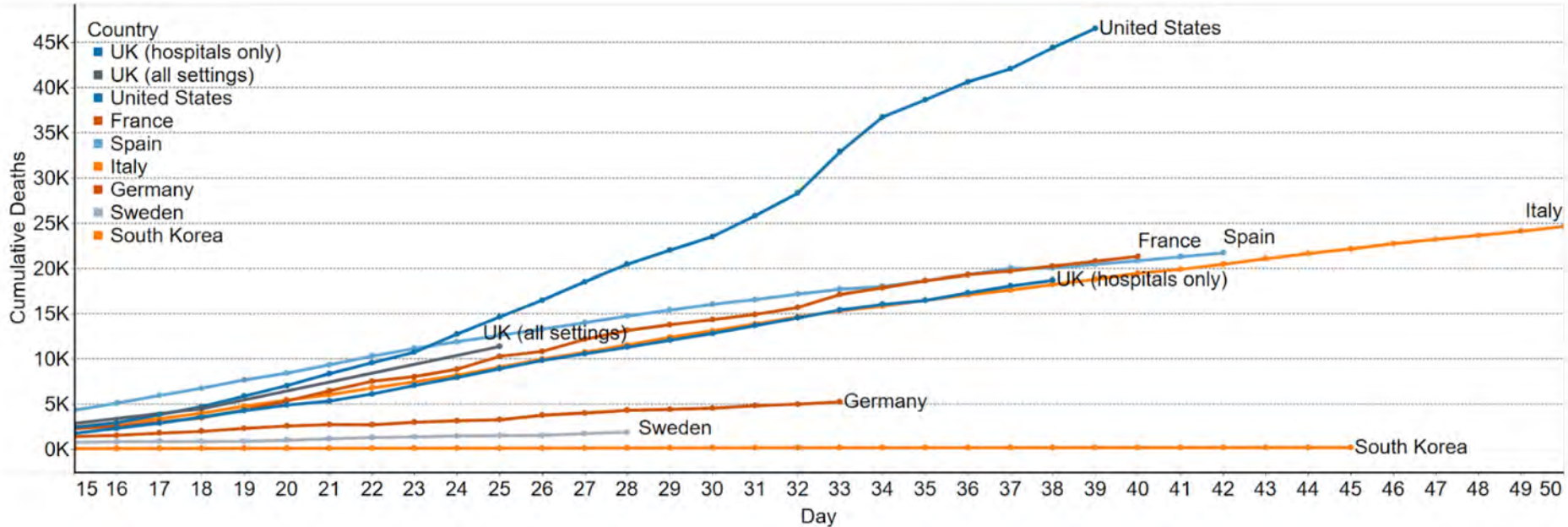
Daily COVID-19 Deaths in Hospital (UK)



Source: Public Health England. UK deaths are reported when paperwork is filed, rather than time of death. The figures on deaths relate in almost all cases to patients who have died in hospital and who have tested positive for COVID-19. Slight differences in reporting in devolved administrations may mean that they include a small number of deaths outside hospital.

Global Death Comparison

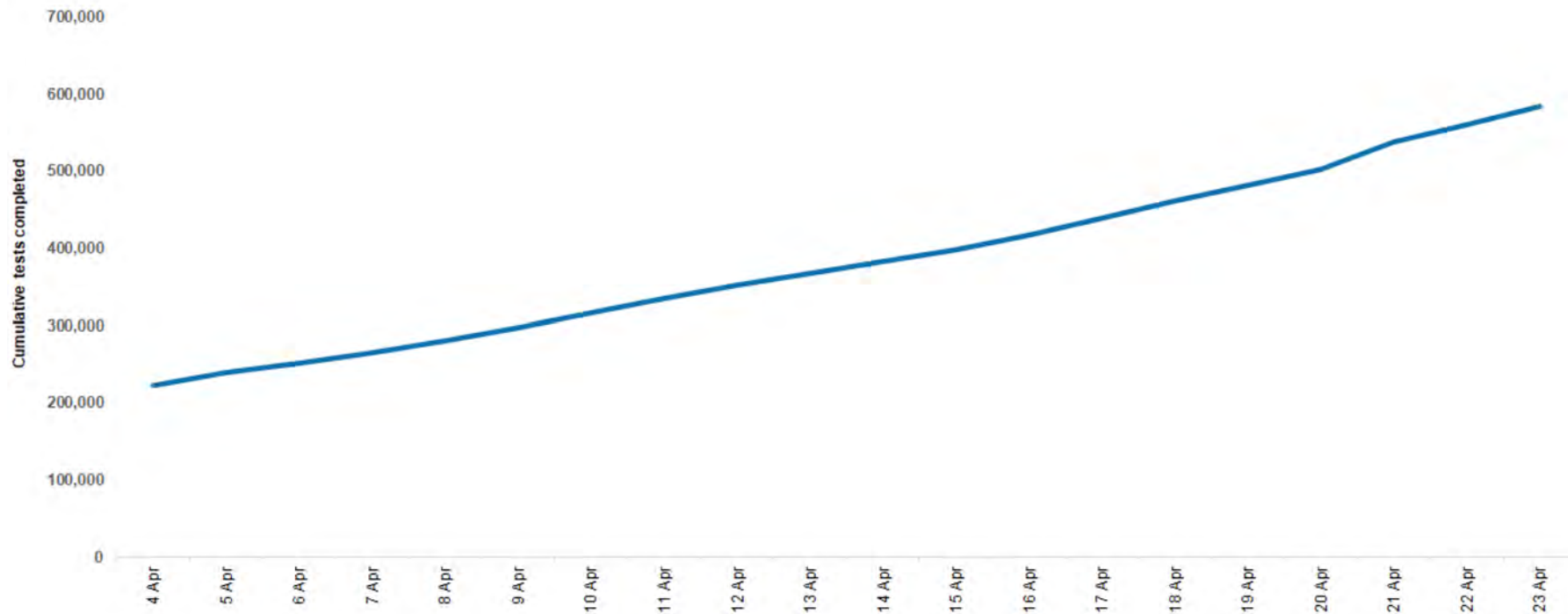
Country data is aligned by stage of the outbreak. Day 0 equals the first day 50 cumulative deaths were reported.



Source: ONS, NRS, NISRA, Public Health England, Johns Hopkins University. The figures on deaths relate in almost all cases to patients who have died in hospital and who have tested positive for COVID-19. Slight differences in reporting in devolved administrations may mean that they include a small number of deaths outside hospital. ONS, NRS and NISRA reporting of UK deaths for all settings is based on information from death certificates, and therefore lags daily hospital data. International reporting procedures and lags are unclear, so may not be comparing like-for-like.

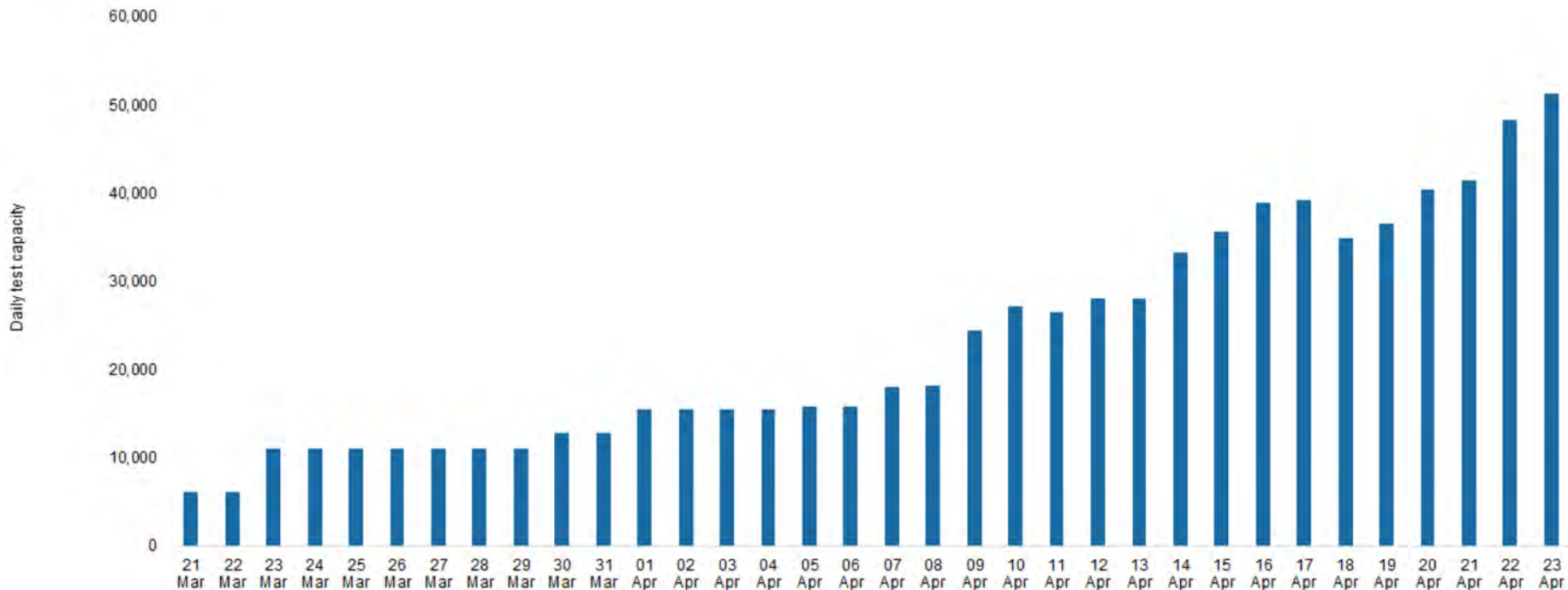
Cumulative tests completed in April (UK)

We have increased testing in line with our five-pillar strategy, completing over half a million tests to date.



Testing capacity (UK)

Testing capacity has doubled over the last two weeks. Capacity is now 51k per day across all pillars within the UK.

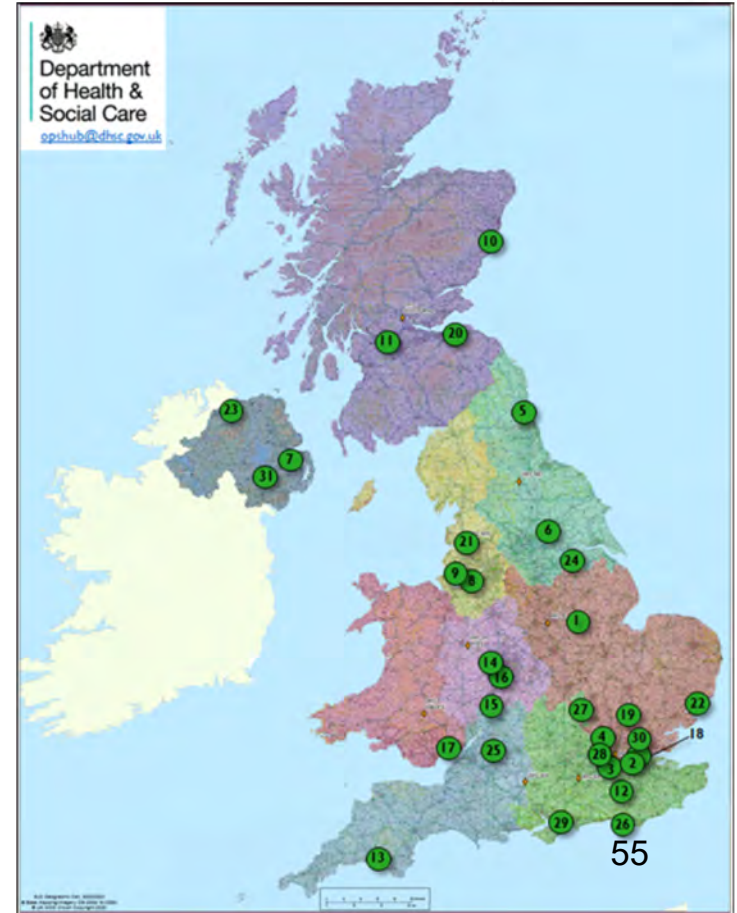


31 new drive-through Regional Testing Centres are now up and running across the UK

Testing capacity is now at **51,121** per day

31 new drive-through Regional Test Centres are open across the UK, with 48 planned.

We have launched a new web portal for employers and self-referral for key workers and their families



Any critical worker or member of their household who needs a test can now get one through one of our five routes to get tested:

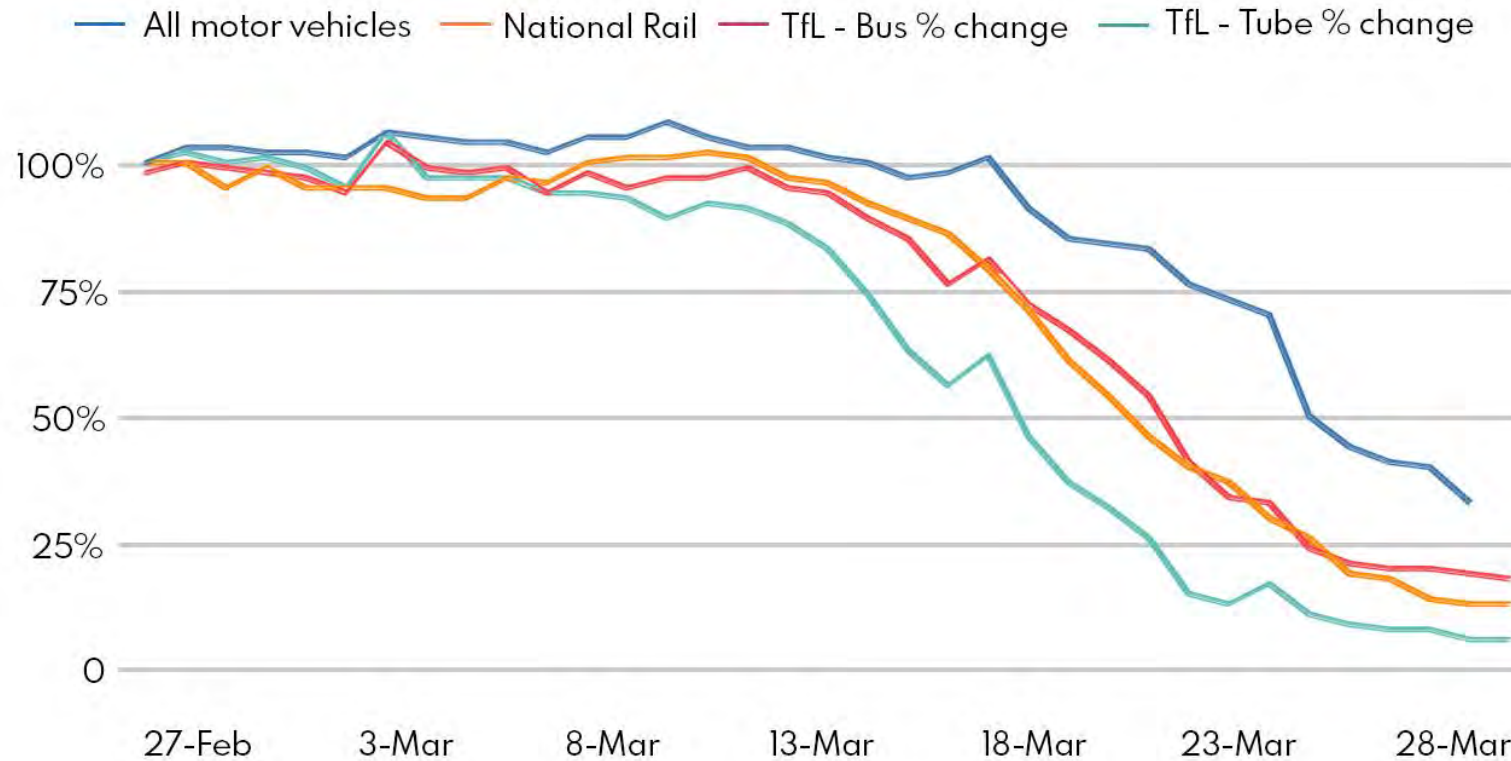
- 1. Testing in NHS hospitals**
- 2. Regional Test Centres**
- 3. Satellite Centres**
- 4. Home Test Kits**
- 5. Mobile Testing Units**

Check to see if you are eligible and where you can be tested at **[gov.uk/coronavirus](https://www.gov.uk/coronavirus)**

Transport use change

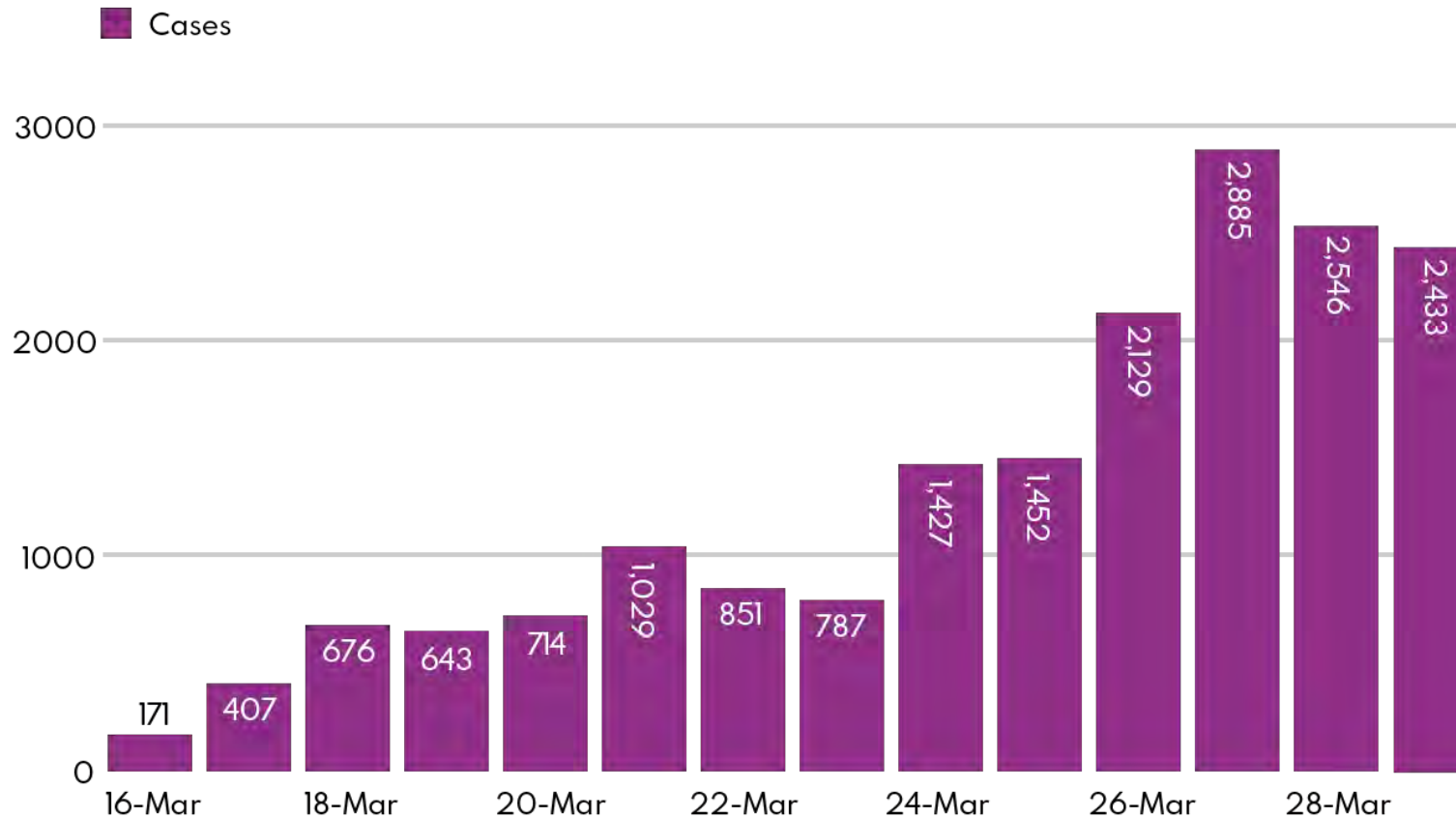
Transport use in Great Britain has decreased since the imposition of social distancing rules.

The percentage change in the use of all motor vehicles, National Rail, the London Underground (TfL), and bus travel (TfL).



New UK cases

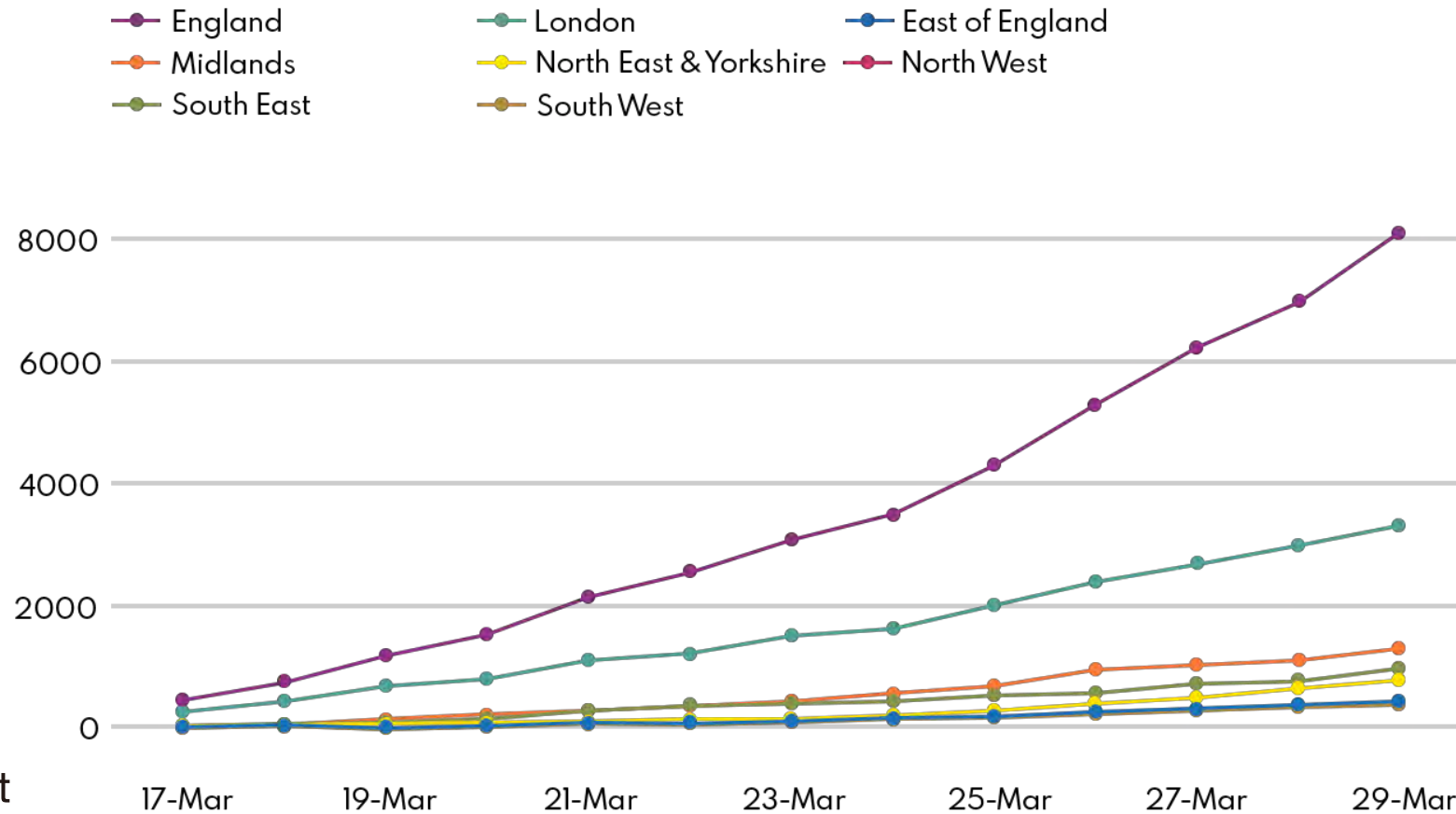
Cases are reported when lab tests are completed. This may be a few days after initial testing. Testing capacity is increasing, which is resulting in a greater number of observed cases. (Confidence: testing capacity constraints mean there are likely many more cases than currently recorded here).



Hospital Admissions

England hospital admissions COVID-19.

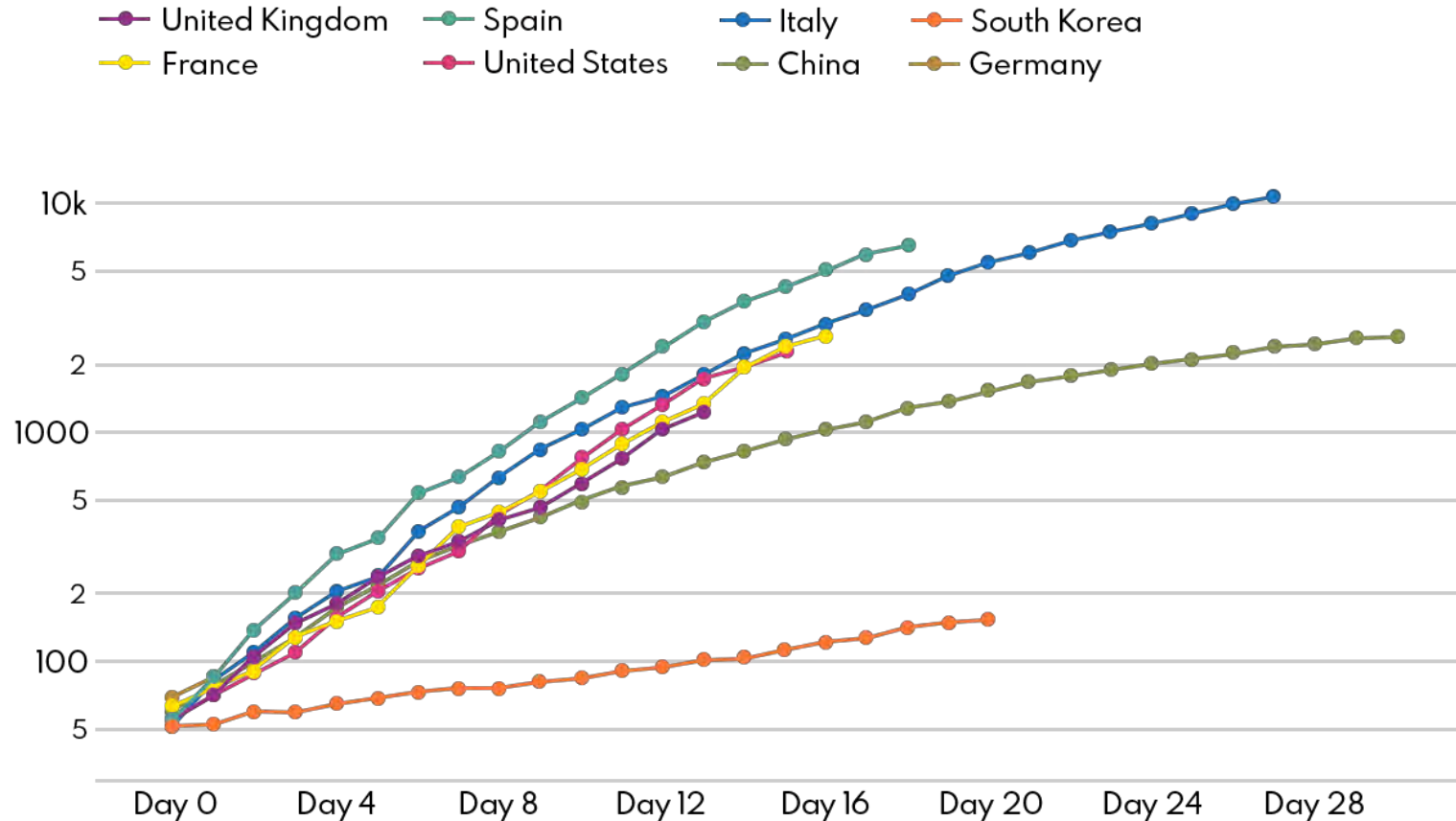
Hospital admissions for COVID-19 rose by over 20% on previous day in the North West and South East. (Confidence: a new categorisation has been added to an existing high quality administrative data set).



Global comparison of deaths

Global deaths comparison.

Countries are aligned by stage of the outbreak. Day 0 equals the first day 50 deaths were reported. (Confidence: deaths are reasonably accurate, but international reporting lags are unclear, so may not be comparing exactly like for like).





1. Home (<https://www.gov.uk/>)
2. Coronavirus (COVID-19) (<https://www.gov.uk/coronavirus-taxon>)
3. Health and wellbeing during coronavirus (<https://www.gov.uk/coronavirus-taxon/health-and-wellbeing>)

Research and analysis

National COVID-19 surveillance reports

National COVID-19 surveillance reports, including weekly summary of findings monitored through various COVID-19 surveillance systems.

Published 23 April 2020

Last updated 2 July 2020 — see all updates

From:

Public Health England (<https://www.gov.uk/government/organisations/public-health-england>)

Documents

National COVID-19 surveillance report: 2 July 2020 (week 27)

(https://assets.publishing.service.gov.uk/government/uploads/system/uploads/attachment_data/file/897199/Weekly_COVID19_Surveillance_report_-_week_27.pdf)

PDF, 3.4MB, 30 pages

This file may not be suitable for users of assistive technology.

If you use assistive technology (such as a screen reader) and need a version of this document in a more accessible format, please email publications@phe.gov.uk. Please tell us what format you need. It will help us if you say what assistive technology you use.

National COVID-19 summary report: 2 July 2020 (week 27)

(https://assets.publishing.service.gov.uk/government/uploads/system/uploads/attachment_data/file/897210/COVID19_Weekly_Report_30_June.pdf)

PDF, 337KB, 1 page

This file may not be suitable for users of assistive technology.

If you use assistive technology (such as a screen reader) and need a version of this document in a more accessible format, please email publications@phe.gov.uk. Please tell us what format you need. It will help us if you say what assistive technology you use.

National COVID-19 surveillance data report: 2 July 2020 (week 27)

(https://assets.publishing.service.gov.uk/government/uploads/system/uploads/attachment_data/file/897200/Weekly_COVID19_report_data_w27.xlsx)

MS Excel Spreadsheet, 323KB

This file may not be suitable for users of assistive technology.

If you use assistive technology (such as a screen reader) and need a version of this document in a more accessible format, please email publications@phe.gov.uk. Please tell us what format you need. It will help us if you say what assistive technology you use.

National COVID-19 surveillance report: 25 June 2020 (week 26)

(https://assets.publishing.service.gov.uk/government/uploads/system/uploads/attachment_data/file/897481/Weekly_COVID19_Surveillance_Report_w26_UPDATED.pdf)

PDF, 3.8MB, 28 pages

This file may not be suitable for users of assistive technology.

If you use assistive technology (such as a screen reader) and need a version of this document in a more accessible format, please email publications@phe.gov.uk. Please tell us what format you need. It will help us if you say what assistive technology you use.

National COVID-19 summary report: 25 June 2020 (week 26)

(https://assets.publishing.service.gov.uk/government/uploads/system/uploads/attachment_data/file/895344/COVID19_Weekly_Report_24_June.pdf)

PDF, 337KB, 1 page

This file may not be suitable for users of assistive technology.

If you use assistive technology (such as a screen reader) and need a version of this document in a more accessible format, please email publications@phe.gov.uk. Please tell us what format you need. It will help us if you say what assistive technology you use.

National COVID-19 surveillance data report: 25 June 2020 (week 26)

(https://assets.publishing.service.gov.uk/government/uploads/system/uploads/attachment_data/file/896777/Weekly_COVID19_report_data_current.xlsx)

MS Excel Spreadsheet, 322KB

This file may not be suitable for users of assistive technology.

If you use assistive technology (such as a screen reader) and need a version of this document in a more accessible format, please email publications@phe.gov.uk. Please tell us what format you need. It will help us if you say what assistive technology you use.

National COVID-19 surveillance report: 18 June 2020 (week 25)

(https://assets.publishing.service.gov.uk/government/uploads/system/uploads/attachment_data/file/893216/Weekly_COVID19_Surveillance_Report_w25.pdf)

[PDF](#), 3.02MB, 26 pages

This file may not be suitable for users of assistive technology.

If you use assistive technology (such as a screen reader) and need a version of this document in a more accessible format, please email publications@phe.gov.uk. Please tell us what format you need. It will help us if you say what assistive technology you use.

National COVID-19 weekly summary report: 18 June 2020

(https://assets.publishing.service.gov.uk/government/uploads/system/uploads/attachment_data/file/893235/COVID19_Weekly_Report_17_June.pdf)

[PDF](#), 337KB, 1 page

This file may not be suitable for users of assistive technology.

If you use assistive technology (such as a screen reader) and need a version of this document in a more accessible format, please email publications@phe.gov.uk. Please tell us what format you need. It will help us if you say what assistive technology you use.

National COVID-19 surveillance report: 11 June 2020 (week 24)

(https://assets.publishing.service.gov.uk/government/uploads/system/uploads/attachment_data/file/891721/Weekly_COVID19_Surveillance_Report_-_week_24.pdf)

[PDF](#), 2.87MB, 26 pages

This file may not be suitable for users of assistive technology.

If you use assistive technology (such as a screen reader) and need a version of this document in a more accessible format, please email publications@phe.gov.uk. Please tell us what format you need. It will help us if you say what assistive technology you use.

National COVID-19 weekly summary report: 11 June 2020

(https://assets.publishing.service.gov.uk/government/uploads/system/uploads/attachment_data/file/891620/COVID19_Weekly_Report_10_June.pdf)

[PDF](#), 338KB, 1 page

This file may not be suitable for users of assistive technology.

If you use assistive technology (such as a screen reader) and need a version of this document in a more accessible format, please email publications@phe.gov.uk. Please tell us what format you need. It will help us if you say what assistive technology you use.

National COVID-19 surveillance report: 4 June 2020 (week 23)

(https://assets.publishing.service.gov.uk/government/uploads/system/uploads/attachment_data/file/889981/Weekly_COVID19_Epidemiological_Summary_w23.pdf)

[PDF](#), 3.41MB, 26 pages

This file may not be suitable for users of assistive technology.

If you use assistive technology (such as a screen reader) and need a version of this document in a more accessible format, please email publications@phe.gov.uk. Please tell us what format you need. It will help us if you say what assistive technology you use.

National COVID-19 weekly summary report: 4 June 2020

(https://assets.publishing.service.gov.uk/government/uploads/system/uploads/attachment_data/file/890033/COVID19_Weekly_Report_03_June.pdf)

[PDF](#), 336KB, 1 page

This file may not be suitable for users of assistive technology.

If you use assistive technology (such as a screen reader) and need a version of this document in a more accessible format, please email publications@phe.gov.uk. Please tell us what format you need. It will help us if you say what assistive technology you use.

National COVID-19 surveillance report: 28 May 2020 (week 22)

(https://assets.publishing.service.gov.uk/government/uploads/system/uploads/attachment_data/file/888254/COVID19_Epidemiological_Summary_w22_Final.pdf)

[PDF](#), 2.96MB, 26 pages

This file may not be suitable for users of assistive technology.

If you use assistive technology (such as a screen reader) and need a version of this document in a more accessible format, please email publications@phe.gov.uk. Please tell us what format you need. It will help us if you say what assistive technology you use.

National COVID-19 weekly summary report: 28 May 2020

(https://assets.publishing.service.gov.uk/government/uploads/system/uploads/attachment_data/file/888138/COVID19_Weekly_Report_27_May.pdf)

[PDF](#), 334KB, 1 page

This file may not be suitable for users of assistive technology.

If you use assistive technology (such as a screen reader) and need a version of this document in a more accessible format, please email publications@phe.gov.uk. Please tell us what format you need. It will help us if you say what assistive technology you use.

National COVID-19 surveillance report: 21 May 2020 (week 21)

(https://assets.publishing.service.gov.uk/government/uploads/system/uploads/attachment_data/file/886864/Weekly_National_COVID19_Surveillance_w21_FINAL.pdf)

[PDF](#), 2.22MB, 20 pages

This file may not be suitable for users of assistive technology.

If you use assistive technology (such as a screen reader) and need a version of this document in a more accessible format, please email publications@phe.gov.uk. Please tell us what format you need. It will help us if you say what assistive technology you use.

National COVID-19 weekly summary report: 21 May 2020

(https://assets.publishing.service.gov.uk/government/uploads/system/uploads/attachment_data/file/886696/COVID19_Weekly_Report_20_May.pdf)

[PDF](#), 326KB, 1 page

This file may not be suitable for users of assistive technology.

If you use assistive technology (such as a screen reader) and need a version of this document in a more accessible format, please email publications@phe.gov.uk. Please tell us what format you need. It will help us if you say what assistive technology you use.

National COVID-19 surveillance report: 14 May 2020 (week 20)

(https://assets.publishing.service.gov.uk/government/uploads/system/uploads/attachment_data/file/885877/COVID19_Epidemiological_Summary_w20.pdf)

[PDF](#), 3.1MB, 22 pages

This file may not be suitable for users of assistive technology.

If you use assistive technology (such as a screen reader) and need a version of this document in a more accessible format, please email publications@phe.gov.uk. Please tell us what format you need. It will help us if you say what assistive technology you use.

National COVID-19 weekly summary report: 14 May 2020

(https://assets.publishing.service.gov.uk/government/uploads/system/uploads/attachment_data/file/885150/COVID19_Weekly_Report_13_May.pdf)

[PDF](#), 322KB, 1 page

This file may not be suitable for users of assistive technology.

If you use assistive technology (such as a screen reader) and need a version of this document in a more accessible format, please email publications@phe.gov.uk. Please tell us what format you need. It will help us if you say what assistive technology you use.

National COVID-19 surveillance report: 7 May 2020 (week 19)

(https://assets.publishing.service.gov.uk/government/uploads/system/uploads/attachment_data/file/883784/COVID19_Epidemiological_Summary_w19_FINAL.pdf)

[PDF](#), 3.03MB, 22 pages

This file may not be suitable for users of assistive technology.

If you use assistive technology (such as a screen reader) and need a version of this document in a more accessible format, please email publications@phe.gov.uk. Please tell us what format you need. It will help us if you say what assistive technology you use.

National COVID-19 weekly summary report: 7 May 2020

(https://assets.publishing.service.gov.uk/government/uploads/system/uploads/attachment_data/file/883790/COVID19_Weekly_Report_6_May.pdf)

[PDF](#), 322KB, 1 page

This file may not be suitable for users of assistive technology.

If you use assistive technology (such as a screen reader) and need a version of this document in a more accessible format, please email publications@phe.gov.uk. Please tell us what format you need. It will help us if you say what assistive technology you use.

National COVID-19 surveillance report: 30 April 2020 (week 18)

(https://assets.publishing.service.gov.uk/government/uploads/system/uploads/attachment_data/file/882420/COVID19_Epidemiological_Summary_w18_FINAL.pdf)

[PDF](#), 2.82MB, 20 pages

This file may not be suitable for users of assistive technology.

If you use assistive technology (such as a screen reader) and need a version of this document in a more accessible format, please email publications@phe.gov.uk. Please tell us what format you need. It will help us if you say what assistive technology you use.

National COVID-19 weekly summary report: 30 April 2020

(https://assets.publishing.service.gov.uk/government/uploads/system/uploads/attachment_data/file/882452/COVID19_Weekly_Report_29_April.pdf)

[PDF](#), 324KB, 1 page

This file may not be suitable for users of assistive technology.

If you use assistive technology (such as a screen reader) and need a version of this document in a more accessible format, please email publications@phe.gov.uk. Please tell us what format you need. It will help us if you say what assistive technology you use.

National COVID-19 surveillance report: 23 April 2020 (week 17)

(https://assets.publishing.service.gov.uk/government/uploads/system/uploads/attachment_data/file/880925/COVID19_Epidemiological_Summary_w17.pdf)

[PDF](#), 2.5MB, 18 pages

This file may not be suitable for users of assistive technology.

If you use assistive technology (such as a screen reader) and need a version of this document in a more accessible format, please email publications@phe.gov.uk. Please tell us what format you need. It will help us if you say what assistive technology you use.

National COVID-19 weekly summary report: 23 April 2020

(https://assets.publishing.service.gov.uk/government/uploads/system/uploads/attachment_data/file/880848/COVID19_Weekly_Report_22_April.pdf)

[PDF](#), 329KB, 1 page

This file may not be suitable for users of assistive technology.

If you use assistive technology (such as a screen reader) and need a version of this document in a more accessible format, please email publications@phe.gov.uk. Please tell us what format you need. It will help us if you say what assistive technology you use.

Sources of COVID-19 surveillance systems

(<https://www.gov.uk/government/publications/national-covid-19-surveillance-reports/sources-of-covid-19-systems>)

HTML

Sero-surveillance of COVID-19 (<https://www.gov.uk/government/publications/national-covid-19-surveillance-reports/sero-surveillance-of-covid-19>)

HTML

Details

These reports summarise the surveillance activity of COVID-19 nationally.

The summary report contains findings from systems within community, primary, secondary and mortality surveillance. It also includes an international update.

Published 23 April 2020

Last updated 2 July 2020 + [show all updates](#)

1. 2 July 2020

Added week 27 report, infographic and data table.

2. 25 June 2020

Added week 26 report, infographic and data table.

3. 19 June 2020

Removed 'Nowcasting and forecasting of COVID-19, including regional R number'.

4. 18 June 2020

- Added week 25 report and infographic.
5. 11 June 2020
Added week 24 report and infographic.
 6. 4 June 2020
Added week 23 report and infographic.
 7. 3 June 2020
Added sero-prevalence surveillance information.
 8. 28 May 2020
Added week 22 report and infographic.
 9. 21 May 2020
Added week 21 report and infographic.
 10. 15 May 2020
Added link to MRC Biostatistics Unit.
 11. 14 May 2020
Added week 20 reports.
 12. 7 May 2020
Added week 19 report.
 13. 30 April 2020
Added week 18 report, 30 April 2020.
 14. 23 April 2020
First published.

Related content

- Contact tracing: letters to directors of public health (<https://www.gov.uk/government/publications/contact-tracing-letter-to-directors-of-public-health>)
- PHE data series on deaths in people with COVID-19: technical summary (<https://www.gov.uk/government/publications/phe-data-series-on-deaths-in-people-with-covid-19-technical-summary>)
- COVID-19: understanding the impact on BAME communities (<https://www.gov.uk/government/publications/covid-19-understanding-the-impact-on-bame-communities>)
- Statistics at PHE (<https://www.gov.uk/government/organisations/public-health-england/about/statistics>)

Collection

- COVID-19: guidance for health professionals (<https://www.gov.uk/government/collections/wuhan-novel-coronavirus>)
- PHE statistics: ad-hoc analyses and data releases (<https://www.gov.uk/government/collections/phe-statistics-ad-hoc-analyses-and-data-releases>)

Explore the topic

- Infectious diseases (<https://www.gov.uk/health-and-social-care/health-protection-infectious-diseases>)
- Health and wellbeing during coronavirus (<https://www.gov.uk/coronavirus-taxon/health-and-wellbeing>)



This report summarises the information from the surveillance systems which are used to monitor the Coronavirus Disease 2019 (COVID-19) pandemic in England. More information on the surveillance systems are available [here](#).

The report is based on week 21 (data between 18 May and 24 May 2020) and where available daily data up to 27 May 2020. References to COVID-19 represent the disease name and SARS-CoV-2 represent the virus name.

Summary

At a national level, most COVID-19 surveillance indicators remained have declined or remained at similar levels to the previous week. Some community and syndromic indicators are now at or approaching baseline levels. The rate of decline in some indicators has slowed, including rates of influenza like illness, GP sentinel swab positivity, hospitalisation rates, and 'Pillar 1' laboratory positivity rates. We continue to see a large number of acute respiratory infection outbreaks in care homes although these have declined for the past 6 weeks. Deaths among COVID-19 confirmed cases continue to decline steadily but there is still significant excess mortality observed.

Activity is highest in the North and Central regions of England, as evidenced by higher 'Pillar 1' laboratory positivity rates and primary care swabbing.

During week 20 the restriction on outdoor activities to once per day was lifted, guidance was issued to employers on creating safe working environments and people were encouraged to go back to work where they cannot work from home (<https://www.gov.uk/guidance/working-safely-during-coronavirus-covid-19>). There has been small increases in primary care sentinel positivity however this is currently based on a small number of samples and there should be interpreted with caution. No increases have been noted in syndromic surveillance indicators.

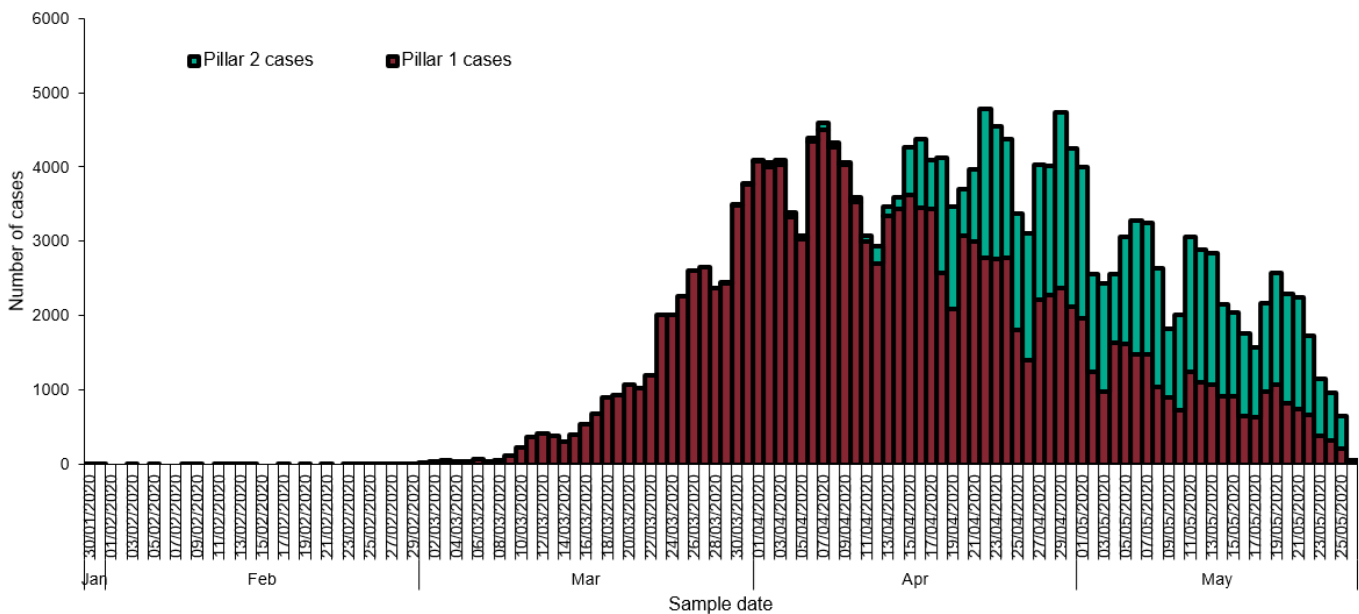
As of 09:00 on 27 May 2020, a total of 903,678 people have been tested, of which 150,903 have been confirmed positive for COVID-19 in England.

Figures 1 and 2 reflect cases tested under Pillar 1 (swab testing in PHE labs and NHS hospitals for those with a clinical need, and the most critical health and care workers) and Pillar 2 (mass-swab testing for critical key workers in the NHS, social care and other sectors).

Figures 3 to 10 and Tables 1 and 2 reflect cases tested under Pillar 1 only.

Overall case numbers and positivity continues to decrease in week 21. The highest number of cases continued to be seen in the older age groups with a change in distribution by gender, where more cases are females, which is likely to be due to the change in testing patterns i.e. more females being tested in some groups as positivity rates are similar in both genders (Figure 2). Rates and positivity of cases continue to be highest in the North of England.

Figure 1: Laboratory confirmed COVID-19 cases tested under Pillar 1 (n=150,903) and Pillar 2 (n=57,559), based on date of sample with overall positivity (%)



* For the most recent dates, more samples are expected therefore the decrease seen in this graph should be interpreted with caution. The data are shown by the date the specimen was taken from the person being tested. This gives the most accurate analysis of this time progression, but it does mean that the latest days' figures may be incomplete.

Age and gender

Figure 2: Age/sex pyramids for laboratory confirmed COVID-19 cases tested through (a) Pillar 1 (n=148,725) and (b) Pillar 2 (n=56,884)

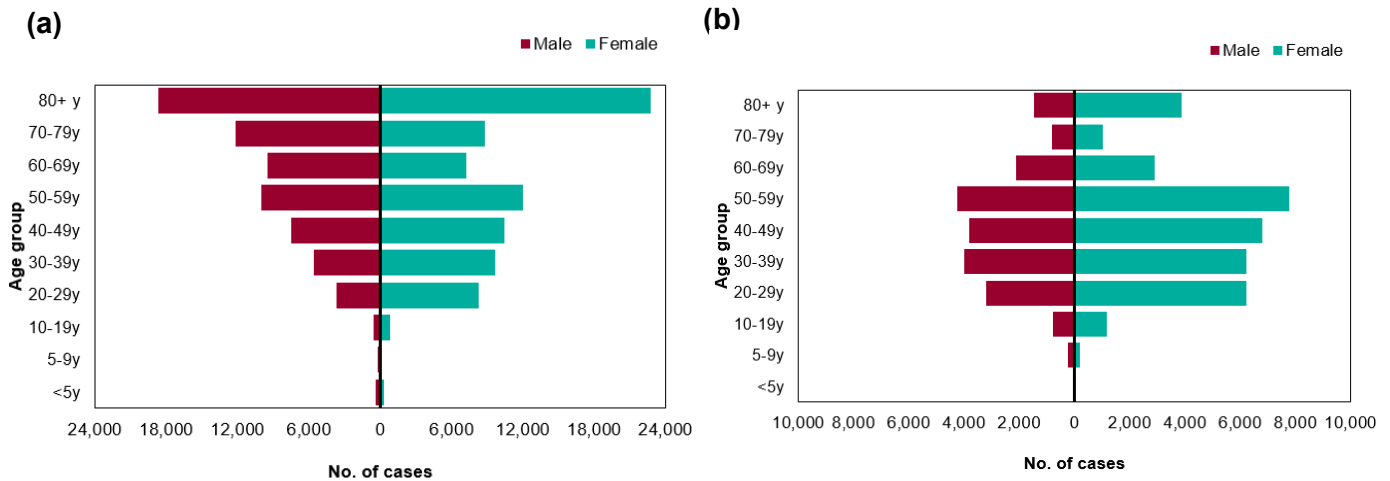


Figure 3: Weekly laboratory confirmed COVID-19 case rates per 100,000, tested under Pillar 1, by gender

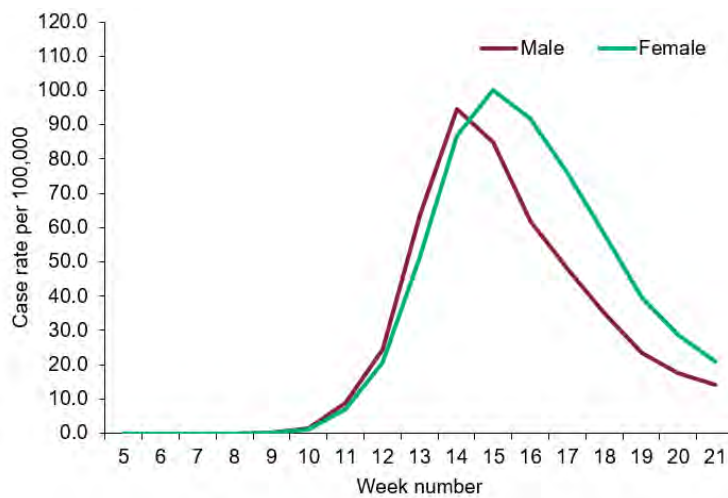


Figure 4: Weekly laboratory confirmed COVID-19 case rates per 100,000, tested under Pillar 1, by age group

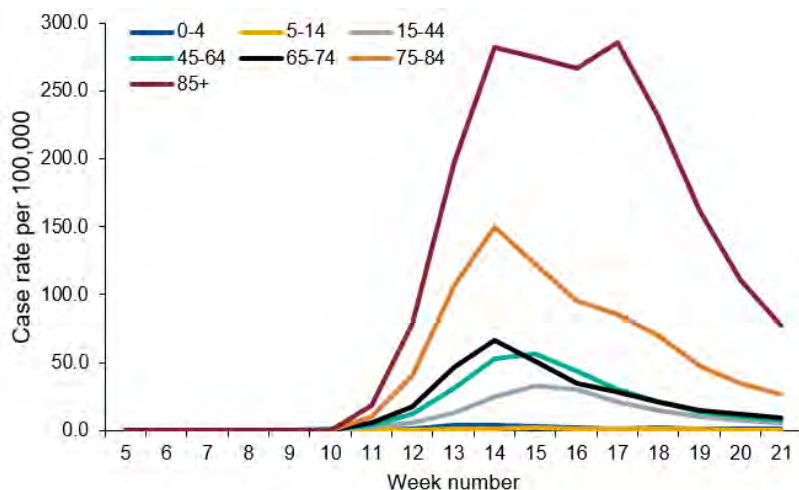
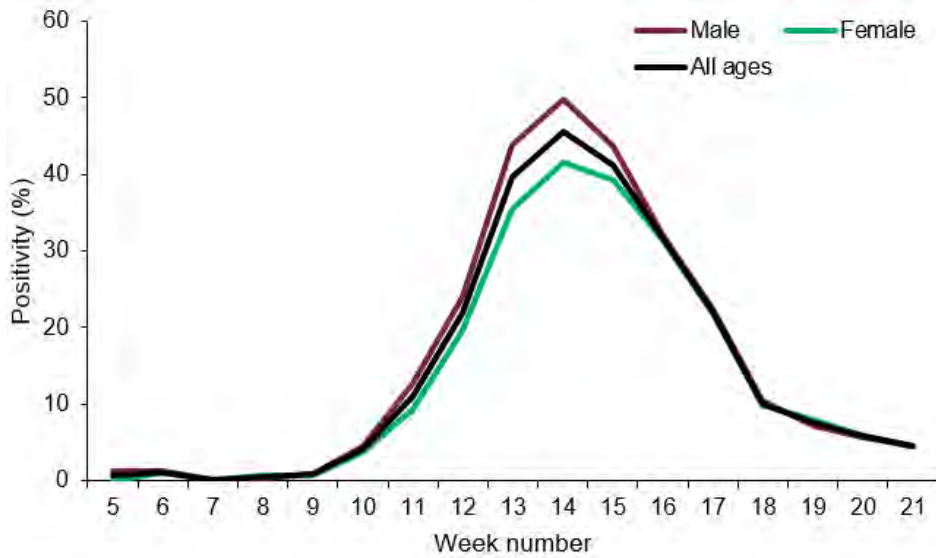
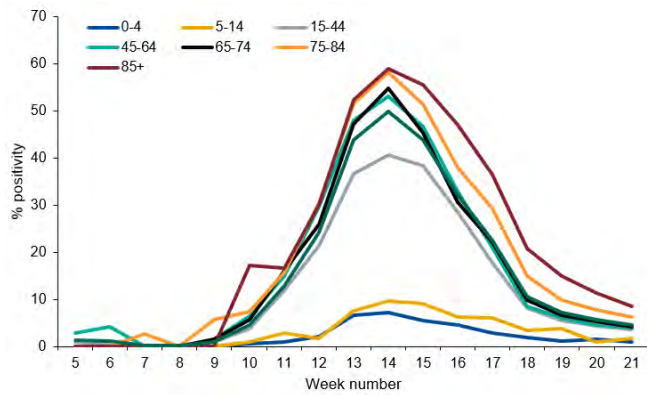


Figure 5: Weekly positivity (%) of laboratory confirmed COVID-19 cases tested under Pillar 1, (a) overall and by gender and (b) by gender and age group (SGSS and Respiratory DataMart)

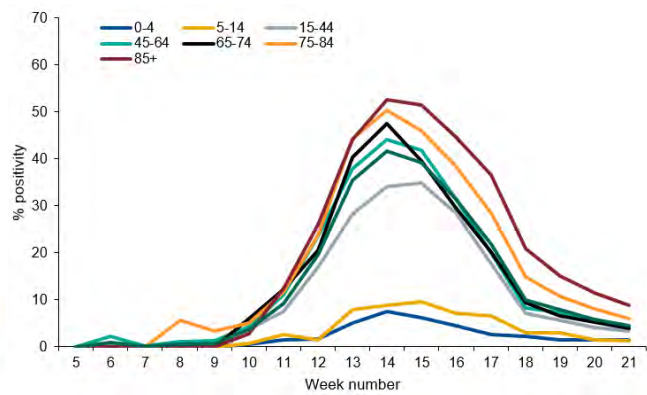
(a) Overall positivity % and by gender



(a) Male



(b) Female



PHE Centres and upper-tier local authority (UTLA)

Table 1: Cumulative number of cases (n=144,645) and people tested under Pillar 1 by PHE Centres (n=823,262)

PHE Centres	Cases	Total number of people tested
North East	9,979	48,526
North West	25,260	116,638
Yorkshire & Humber	14,033	86,813
West Midlands	16,692	88,124
East Midlands	8,954	56,585
East of England	14,454	89,321
London	26,867	125,922
South East	20,829	129,629
South West	7,577	81,704

Figure 6: Weekly laboratory confirmed COVID-19 case rates per 100,000 tested under Pillar 1, by PHE Centres and sample date week

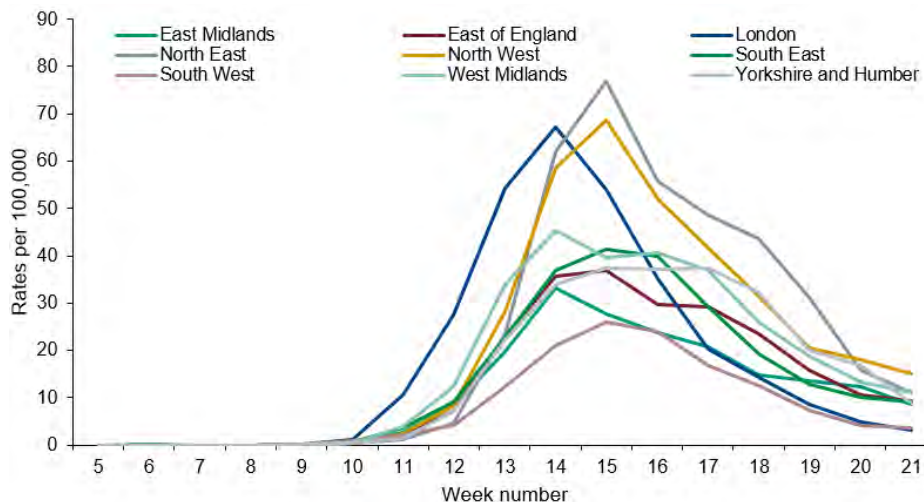


Figure 7: Weekly positivity of laboratory confirmed COVID-19 cases tested under Pillar 1 (%) by PHE Centres and sample date week, (SGSS and Respiratory DataMart)

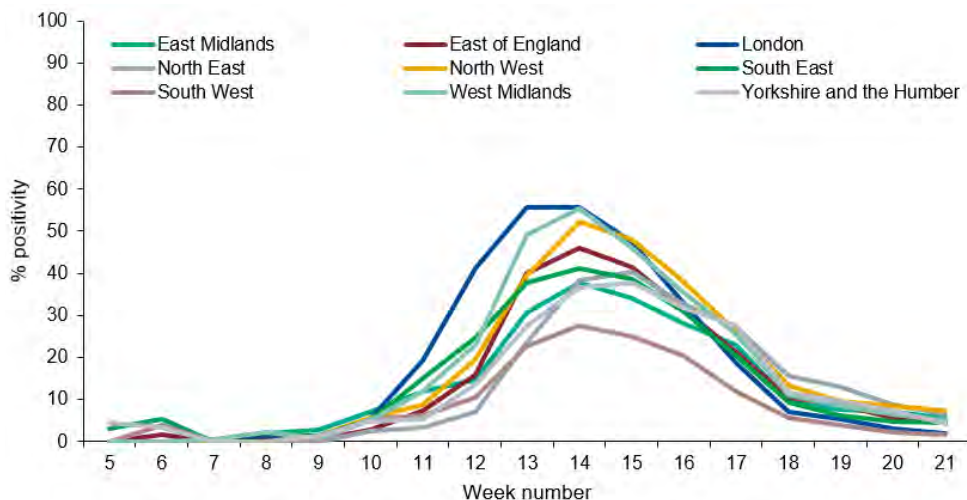


Figure 8: Cumulative rate of COVID-19 cases per 100,000 tested under Pillar 1, by upper-tier local authority, England (box shows enlarged maps of London area)

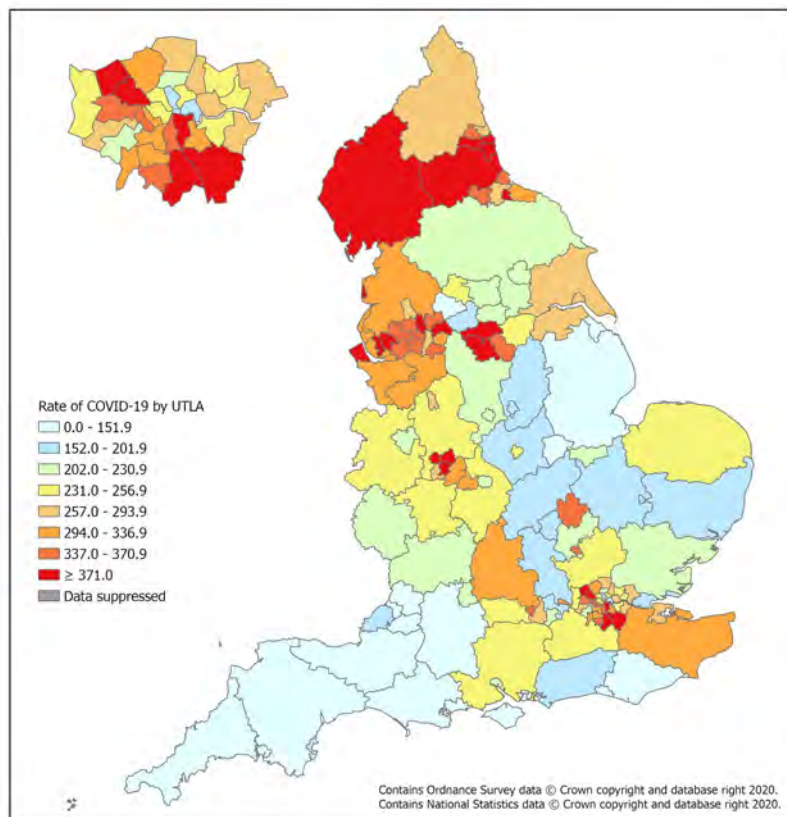
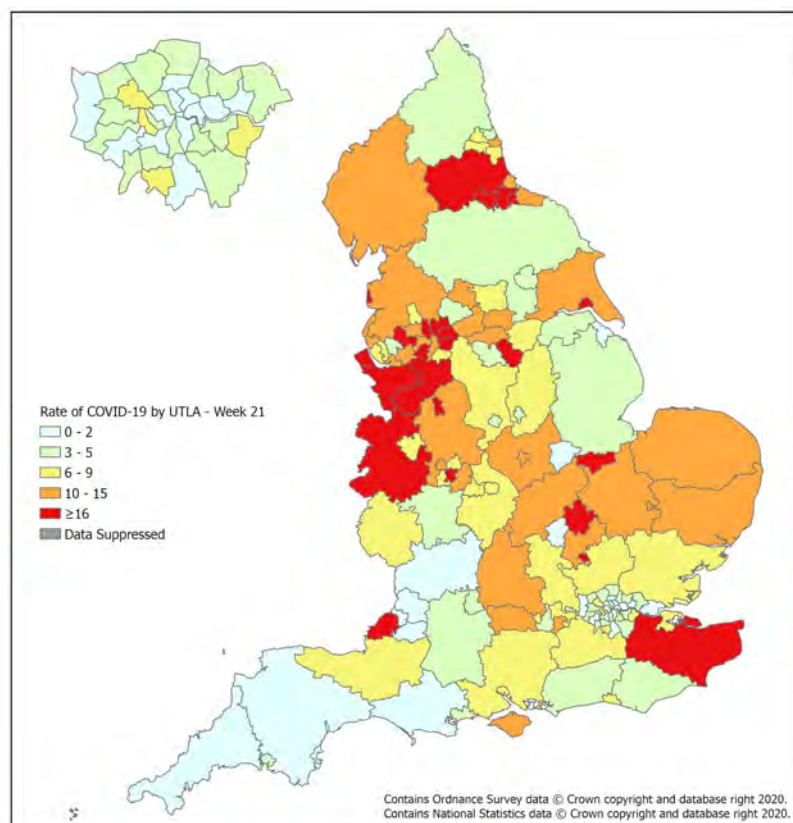


Figure 9: Weekly rate of COVID-19 cases per 100,000 tested under Pillar 1, by upper-tier local authority, England (box shows enlarged maps of London area)



Ethnicity

Figure 10: Ethnic group of cumulative laboratory confirmed COVID-19 cases tested under Pillar 1 (n=136,779)

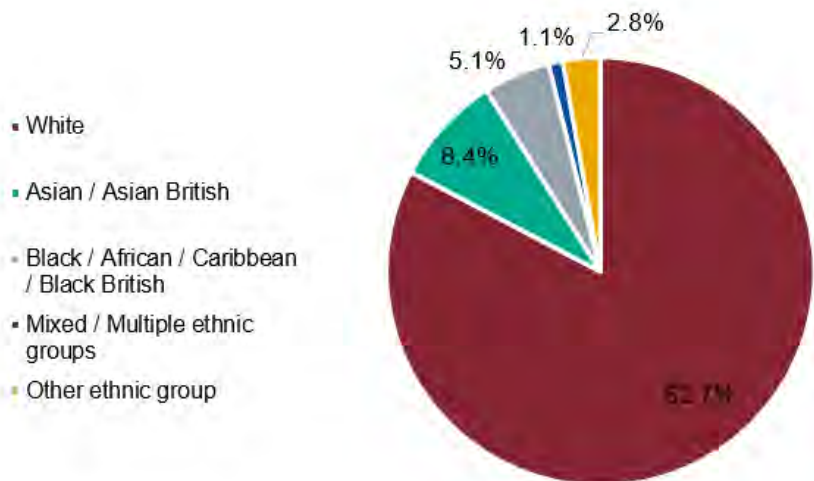


Table 2: Number of cases tested under Pillar 1 and percentage (%) by ethnic group and week

Ethnic group	Week - number (%)			
	18	19	20	21
White	10,063 (87.8%)	6,446 (87.4%)	4,849 (88.4%)	3,017 (87.8%)
Asian / Asian British	701 (6.1%)	493 (6.7%)	331 (6.0%)	214 (6.2%)
Black / African / Caribbean / Black British	331 (2.9%)	230 (3.1%)	164 (3.0%)	85 (2.5%)
Mixed / Multiple ethnic groups	117 (1.0%)	59 (0.8%)	44 (0.8%)	37 (1.1%)
Other ethnic group	255 (2.2%)	148 (2.0%)	99 (1.8%)	82 (2.4%)

This section summarises the monitoring of acute respiratory outbreaks and internet based surveillance systems for COVID-19.

Acute respiratory outbreaks, England

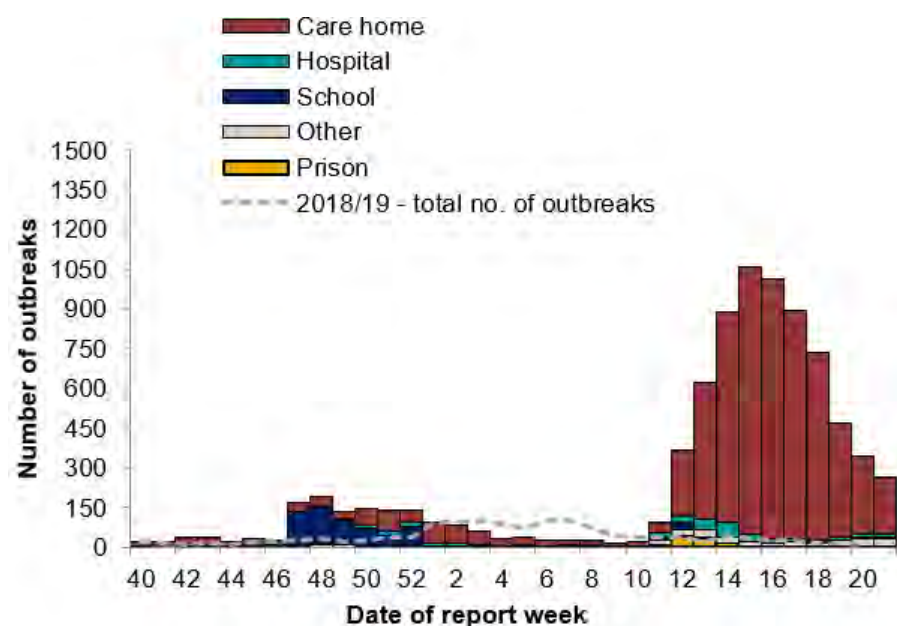
Information on acute respiratory outbreaks is collected by PHE's Health Protection Teams (HPTs).

An outbreak is defined as two or more people experiencing a similar illness, which appears to be linked to a particular setting.

264 new acute respiratory outbreaks have been reported in week 21 (Figure 11):

- 215 outbreaks were from care homes where 78 tested positive for SARS-CoV-2
- 13 outbreaks were from hospitals where 12 tested positive for SARS-CoV-2
- 3 outbreaks were from schools where all tested positive for SARS-CoV-2
- 4 outbreak were from prisons
- 29 outbreaks were from the Other Settings category where 9 tested positive for SARS-CoV-2

Figure 11: Number of acute respiratory outbreaks by institution, England



NHS 111

The [NHS 111 service](#) monitors daily trends in phone calls made to the service in England, to capture trends in infectious diseases such as influenza and norovirus.

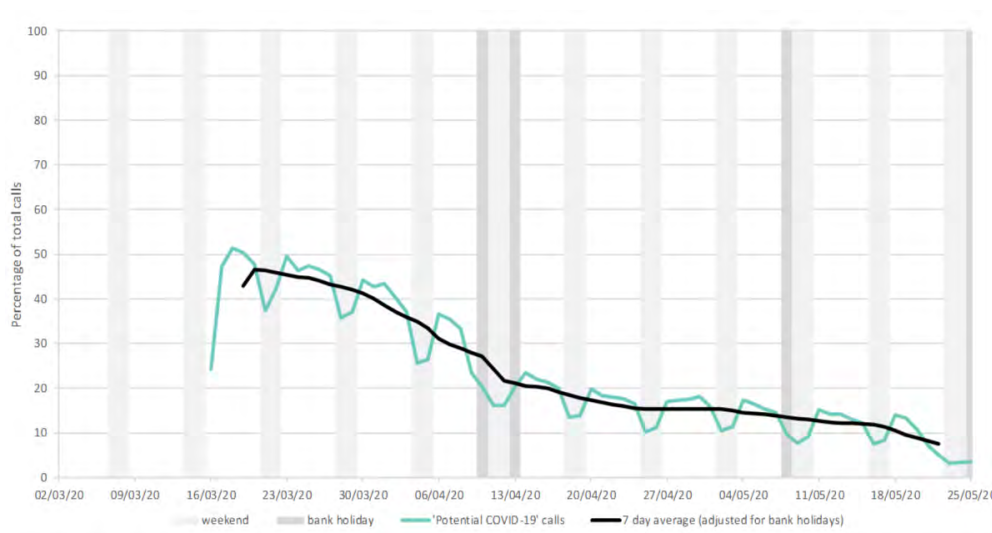
Up to 25 May 2020, the daily percentage of NHS 111 'potential COVID-19-like calls (as a percentage of total NHS 111 calls) and the daily number of NHS 111 'potential COVID-19' completed online assessments decreased (Figure 12).

Please note that all NHS 111 'potential COVID-19' indicators may not include all NHS 111 integrated urgent care service calls and therefore should be used to monitor trends rather than numbers. All NHS 111 indicator trends should be interpreted with caution due to current national advice and guidance regarding access to health care services during the COVID-19 pandemic.

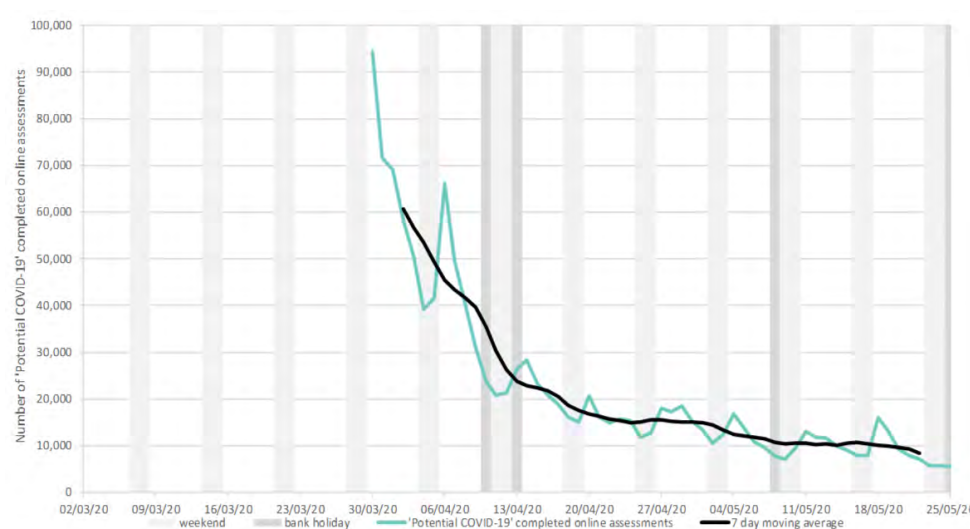
Further information about these caveats is available from the [PHE Remote Health Advice Syndromic Surveillance](#) bulletin.

Figure 12 (a-b): NHS 111 telephony and online potential COVID-19 indicators, England

(a) Daily 'potential COVID-19' calls received through the NHS 111 telephony service as a percentage of total calls (and moving 7-day average), England



(b) Daily 'potential COVID-19' NHS 111 online assessments as the number of completed online assessments (and 7-day moving average), England



Internet based surveillance

PHE's internet based surveillance systems aim to monitor the volume of people searching for typical symptoms of COVID-19 on the internet as well as tracking self-reported respiratory symptoms and health seeking behaviour patterns related to COVID-19.

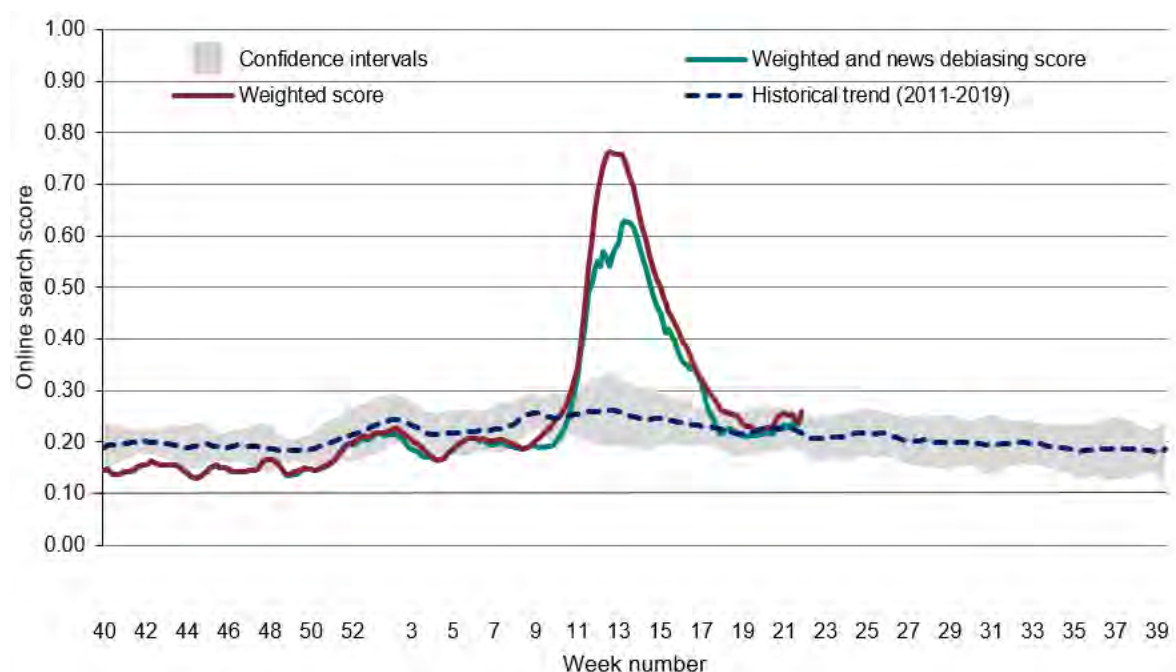
Google search queries

This is a web-based syndromic surveillance system which uses daily search query frequency statistics obtained from the Google Health Trends API.[1] This model focuses on search queries about COVID-19 symptoms as well as generic queries about "coronavirus" (e.g. "covid-19"). The search query frequency time series has been weighted based on symptom frequency as reported in other data sources. Frequency of searches for symptoms is compared with a baseline calculated from historical daily data.

The overall and media-debiasing weighted scores continued to decrease throughout week 21 with small increases noted towards the end of the week (Figure 13).

[1] For more information about this model, please see <https://arxiv.org/abs/2003.08086>

Figure 13: Normalised Google search score for COVID-19 symptoms, with weighted score for media-debiasing and historical trend, England



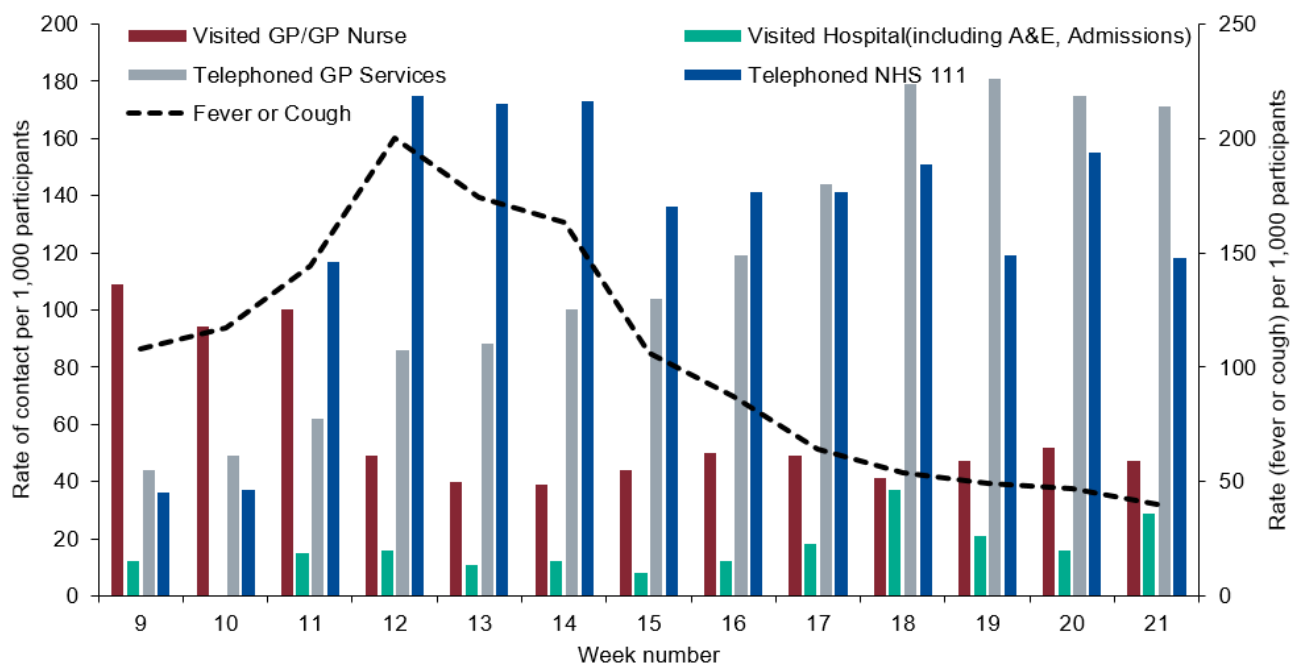
Internet based surveillance

FluSurvey

An internet based surveillance system has been developed based on FluSurvey. FluSurvey is a web tool survey designed to monitor trends of influenza like illness (ILI) in the community using self-reported respiratory symptoms from registered participants. The platform has been adapted to capture respiratory symptoms, exposure risk and healthcare seeking behaviours among registered participants to contribute to national surveillance of COVID-19 activity.

A total of 4,204 participants completed the weekly COVID-19 surveillance survey in week 21, of which 170 (4.0%) reported fever or cough, a slight decrease from 4.7% reported in week 20. The most commonly reported method of access to healthcare services was through telephone services (Figure 14), which is in line with current government recommendations.

Figure 14: Rate of contact with different healthcare services among FluSurvey participants reporting fever or cough symptoms, week 09 to 21, England



GP In Hours (GPIH) and GP Out of Hours (GPOOH), Syndromic surveillance

The [GP In Hours \(GPIH\) syndromic surveillance system](#) monitors the number of GP visits during regular hours of known clinical indicators. The [GP Out of Hours \(GPOOH\) syndromic surveillance system](#) monitors the numbers of daily unscheduled visits and calls to GPs during evenings, overnight, on weekends and on public holidays. Both systems cover around 55% of England’s population.

Up to 25 May 2020, GPIH consultations for potential COVID-19-like and ILI consultations decreased slightly (Figure 15). Through GPOOH consultations (up to 24 May 2020), the daily percentage (as a percentage of total contacts with a Read code) for difficulty breathing/wheeze/asthma and ILI also decreased in England (Figure 16).

Please note GP data should be interpreted with caution due to changes in advice regarding accessing GP surgeries due to COVID-19. Influenza-like-illness (ILI) rates are now approaching baseline levels after a recent change in the use of a new COVID-19 Care Pathway template which had affected recording of influenza-like illness from mid-April (Figure 12(a)). Further information about these caveats is available from the [PHE GP In Hours Syndromic Surveillance](#) bulletin.

Figure 15 (a-b): GPIH clinical indicators, England

(a) potential COVID-19 GP consultations, daily incidence rates per 100,000 population, all ages

(b) Influenza-like illness consultations, daily incidence rates per 100,000 population, all ages

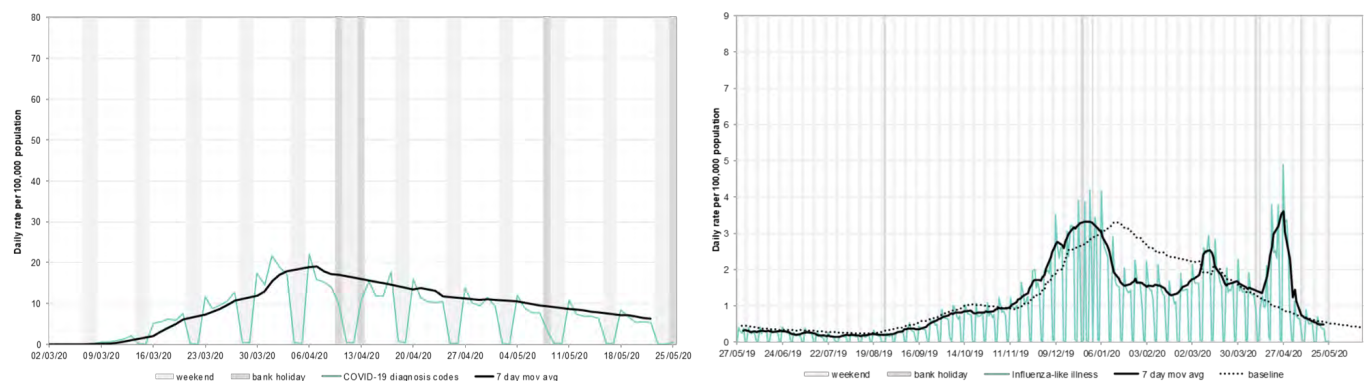
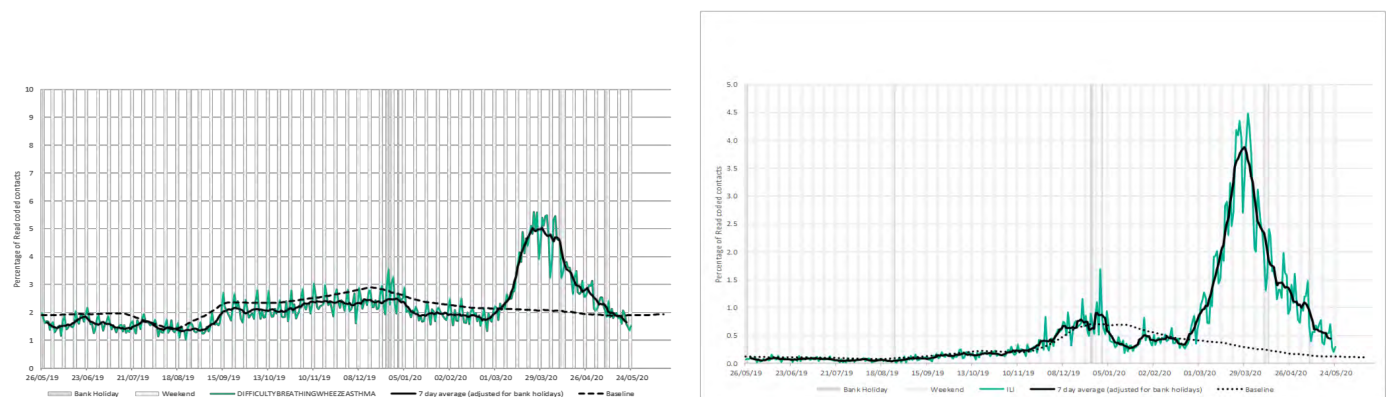


Figure 16 (a-b) : GPOOH contacts indicators, England

(a) Difficulty breathing/wheeze/asthma, daily contacts (%), all ages

(b) Influenza-like illness, daily contacts (%), all ages



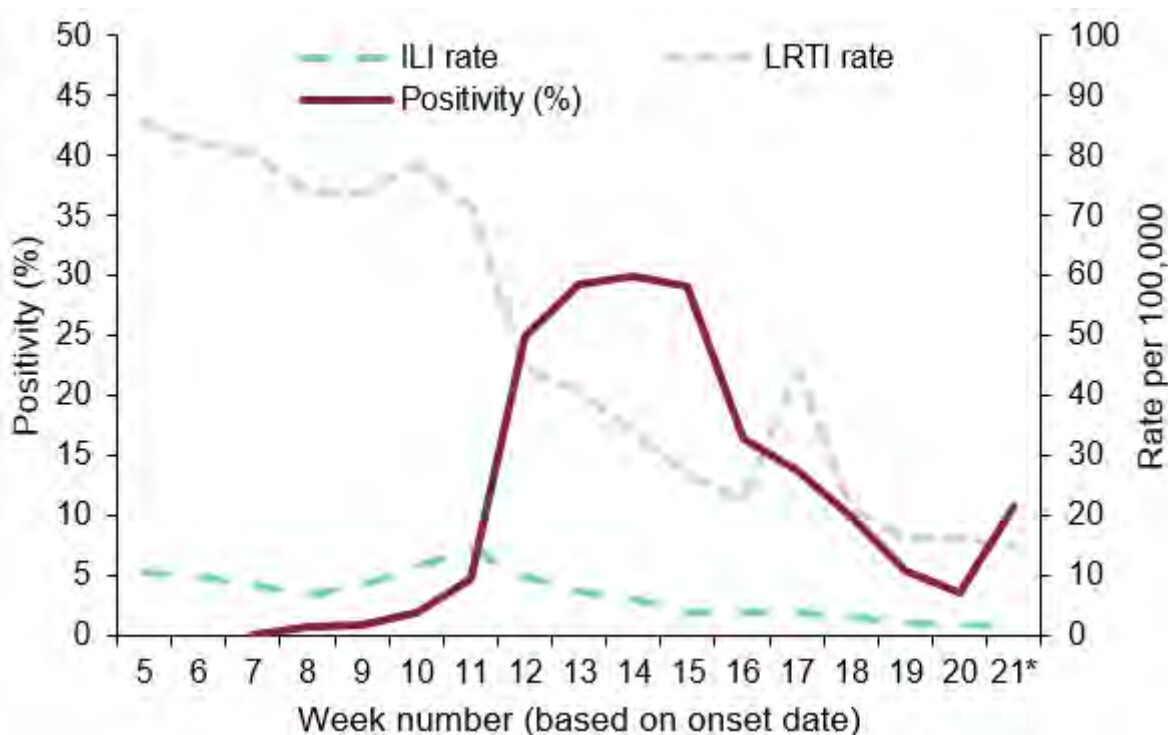
Legend: weekend (light grey), bank holiday (dark grey), indicator (light blue), 7 day mov avg (black), baseline (dotted)

RCGP Swabbing Scheme

This is an extended primary care surveillance system through the RCGP sentinel integrated clinical and virological scheme. The extension of the scheme was initiated on 24 February 2020. A sample of patients presenting to around 200 GP practices with Influenza-like Illness (ILI) and Lower Respiratory Tract Infections (LRTI) (not suspected for COVID-19) will be tested. This enables the week on week monitoring of test “positivity rate” to observe the trend in the proportion of people with confirmed COVID-19.

Up to 27 May 2020, a total of 4,158 patients have been tested of which 575 have tested positive for SARS-CoV-2 through this scheme. The overall positivity increased at 10.8% (10/93) in week 20 compared to 3.6% (9/250) in the previous week (Figure 17). Consultations for LRTI have also continued to decrease, while consultations for ILI remained stable (Figure 17). The highest positivity by PHE region was noted in the North region (Figure 18). The highest positivity by age group was observed in the 45-64 year olds and by gender in males (Figure 19).

Figure 17: Overall weekly positivity (%), ILI and LRTI consultations rates (per 100,000), RCGP, England



* For the most recent week, more samples are expected therefore the increase seen in this graph and the following graphs in this section, should be interpreted with caution as it is based on small numbers

RCGP Swabbing Scheme

Figure 18: Overall positivity (%) (weekly) by PHE Region, England (RCGP)

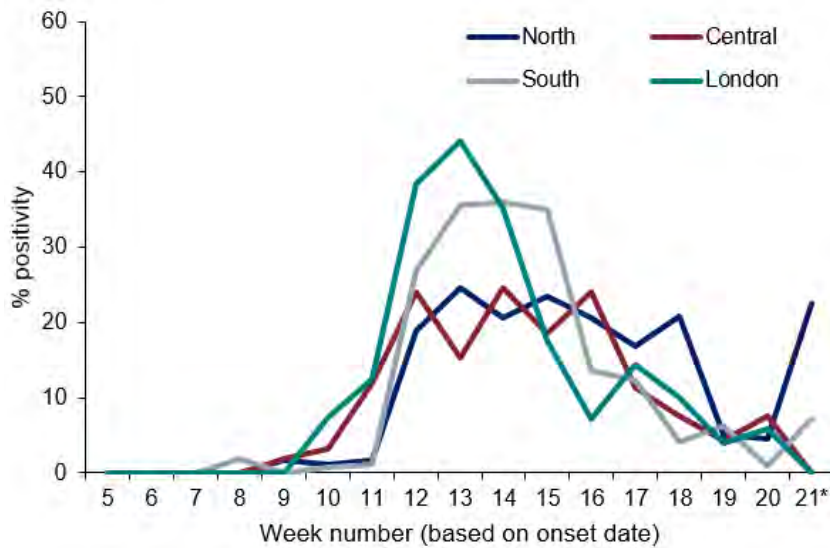
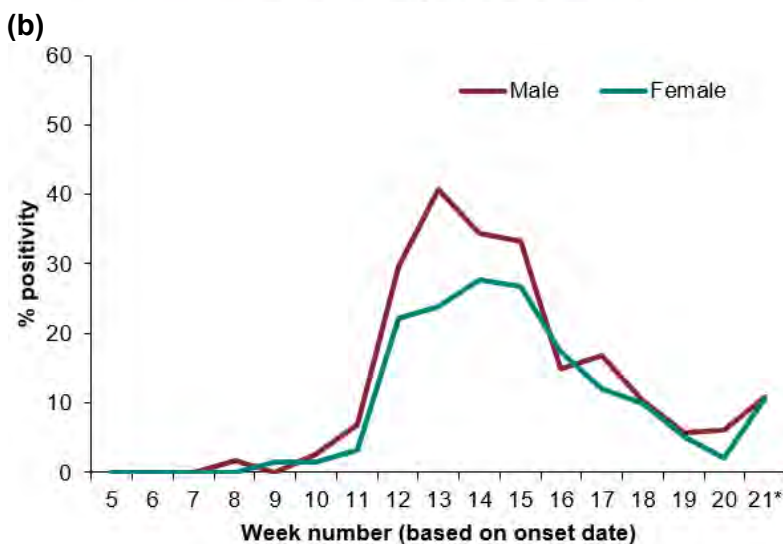
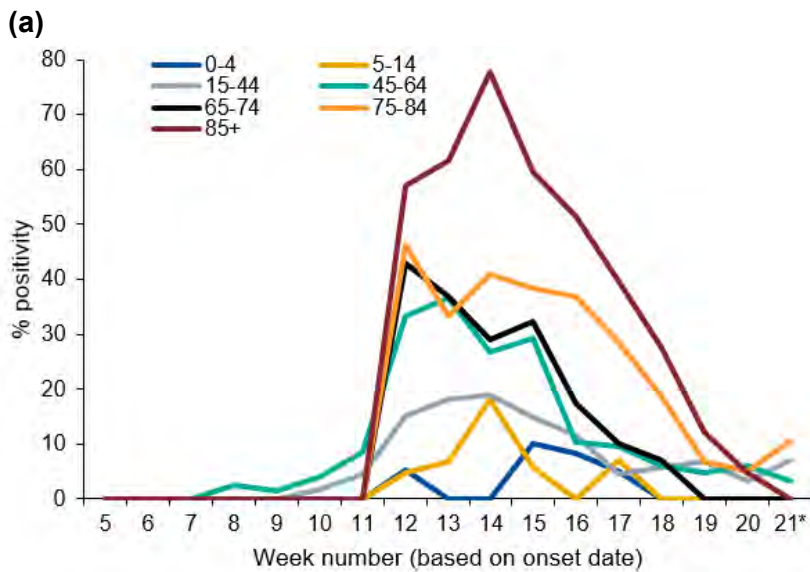


Figure 19: Positivity (%) (weekly) by (a) age group and (b) gender, England (RCGP)



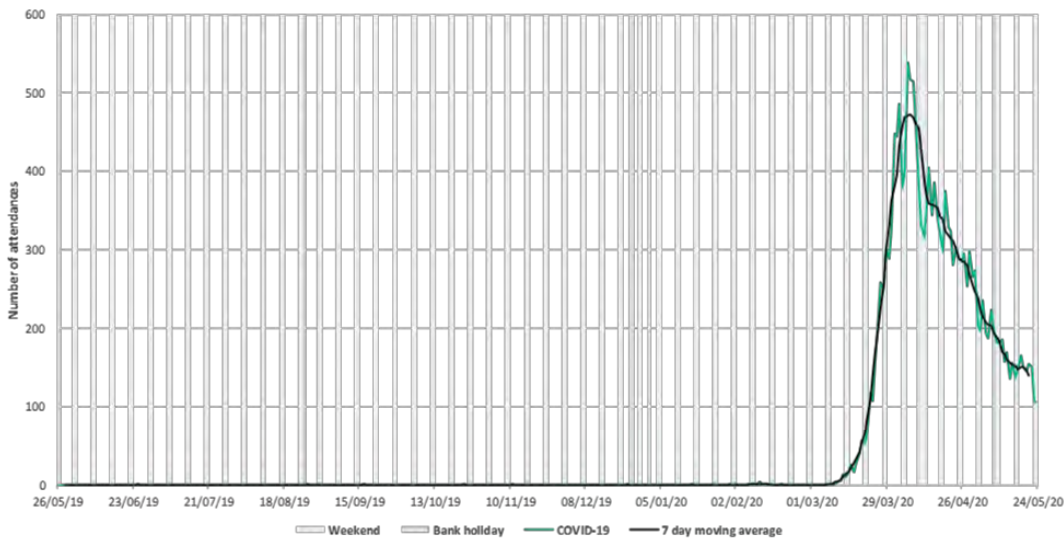
Emergency Department attendances, Syndromic surveillance

The [Emergency Department Syndromic Surveillance System \(EDSSS\)](#) monitors the daily visits in a network of emergency departments across England.

Up to 24 May 2020, the daily number of ED attendances for all ages as reported by 78 EDs in England for COVID-19-like attendances decreased (Figure 20).

Please note: the COVID-19-like ED indicator is an underestimation of number of COVID-19 attendances as it only includes attendances with a COVID-19-like diagnosis as their primary diagnosis. The EDSSS COVID-19-like indicator should therefore be used to monitor trends in ED attendances and not to estimate actual numbers of COVID-19 ED attendances. Further information about these caveats is available from the [PHE Emergency Department Syndromic Surveillance](#) bulletin.

Figure 20: COVID-19-like, daily ED attendances, all ages, England



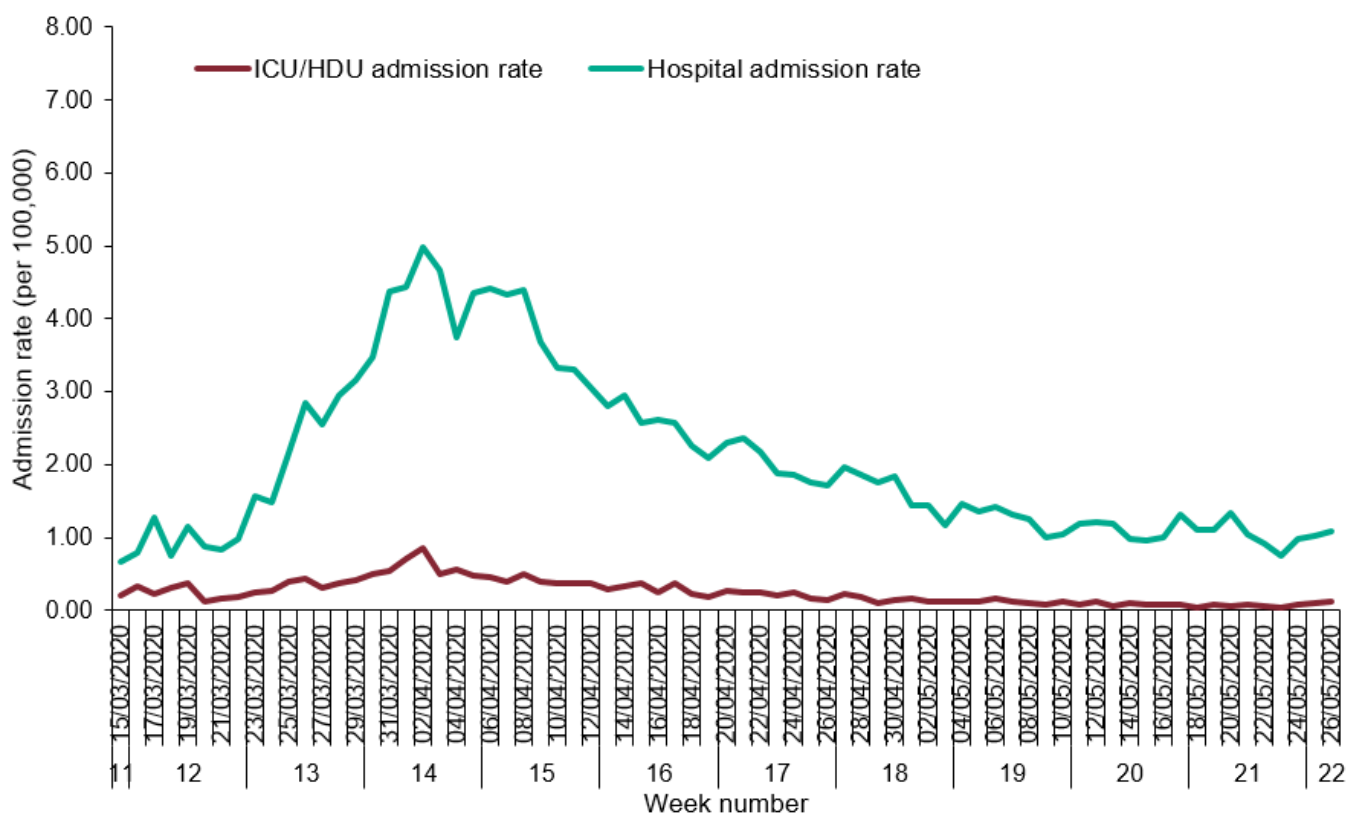
COVID-19 Hospitalisation in England Surveillance System (CHES)

The CHES surveillance system monitors daily new acute respiratory infections (ARI) and new laboratory confirmed COVID-19 admissions to hospital including critical care (ICU/HDU). Trends in hospital and critical care admission rates need to be interpreted in the context of testing recommendations.

A total of 134 NHS Trusts are now participating, although the number of Trusts reporting varies by day. The daily rate of new admissions of COVID-19 cases is based on the trust catchment population of those NHS Trusts who made a new return each day. This may differ from other published figures such as the total number of people currently in hospital with COVID-19.

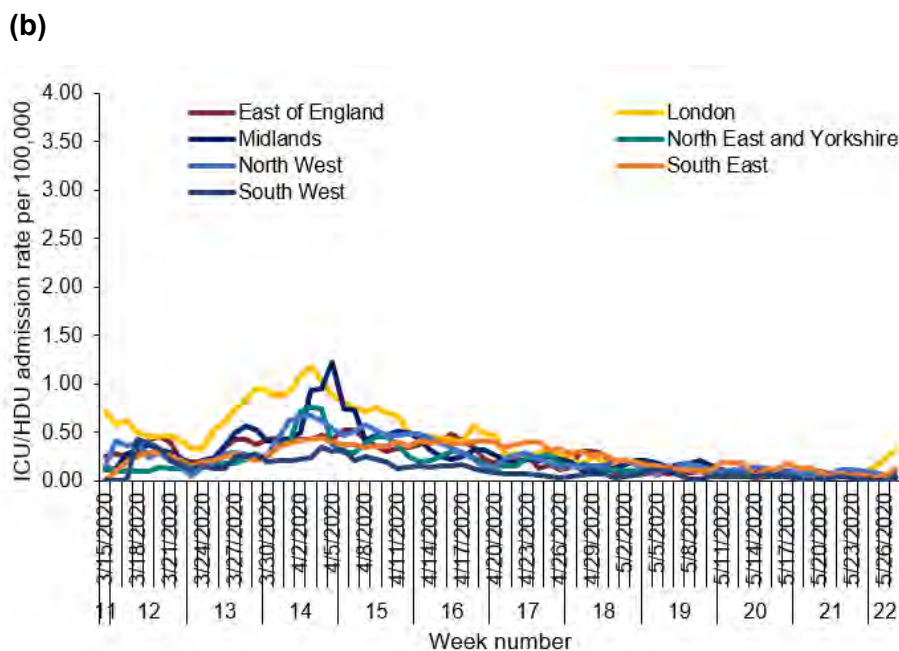
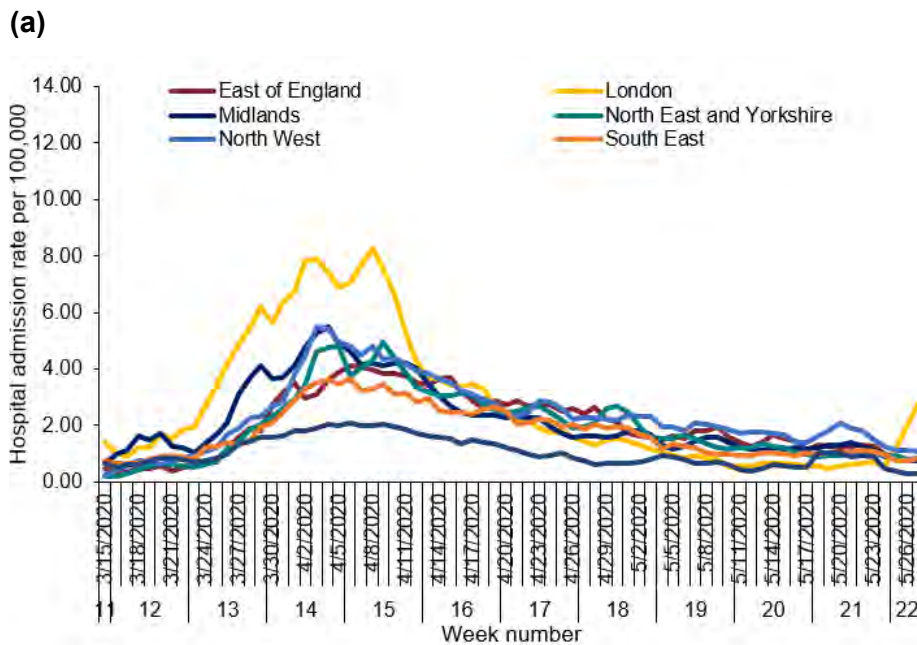
Up to 27 May 2020, the daily admission rates for both hospitalisations and ICU/HDU COVID-19 admissions have increased slightly. By NHS regions, the highest hospitalisation and ICU/HDU rates were observed in London.

Figure 21: Overall daily hospital and ICU/HDU admission rates per 100,000 of new COVID-19 positive cases reported through CHES, England



COVID-19 Hospitalisation in England Surveillance System (CHES)

Figure 22: Daily admission rate for (a) hospital admissions and (b) ICU/HDU admissions by NHS regions (3 day moving average rate) of new COVID-19 positive cases reported through CHES

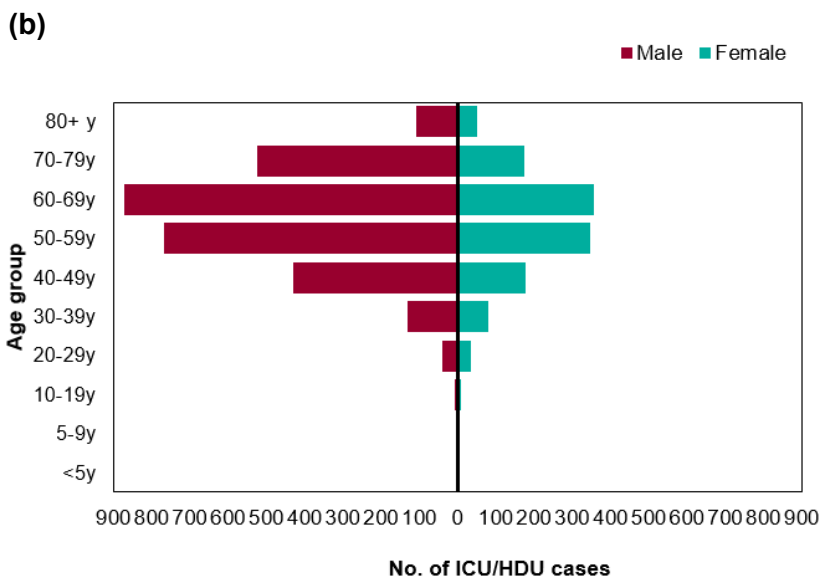
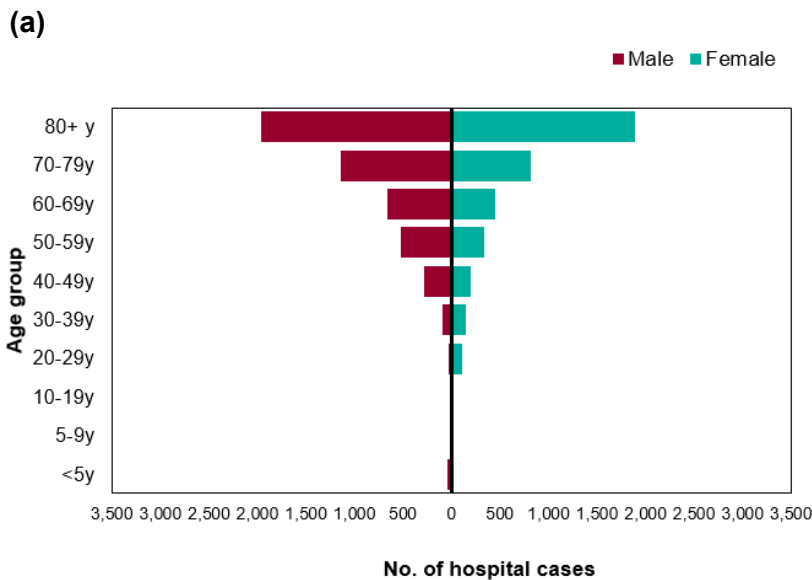


* For the most recent week, more samples are expected therefore the increase seen in the above graphs should be interpreted with caution.

COVID-19 Hospitalisation in England Surveillance System (CHES)

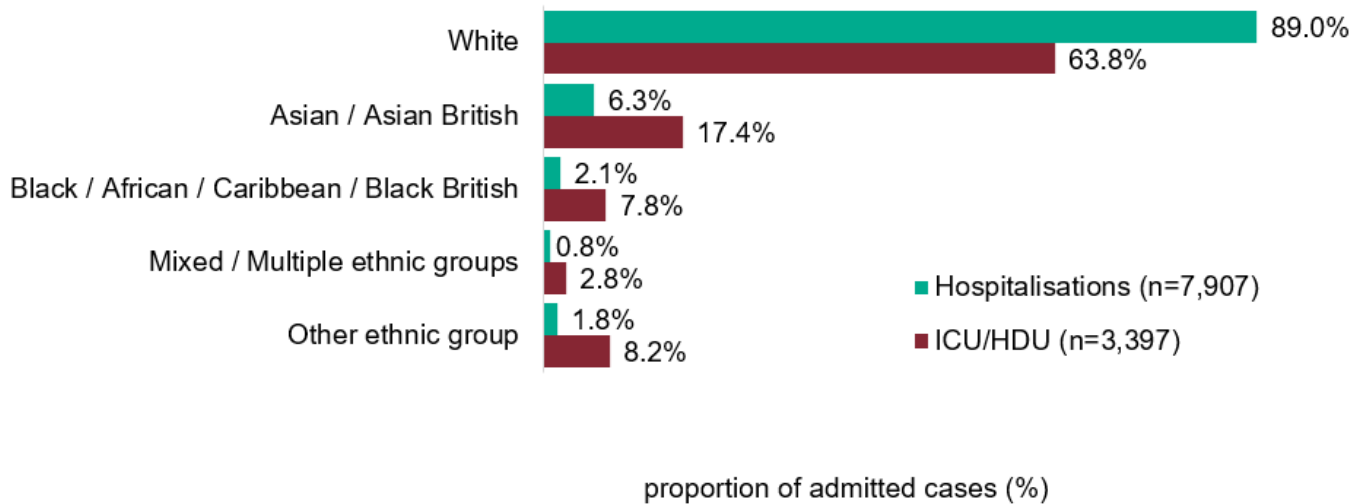
Figure 23 and 24 are based on individual patient level data which are provided to CHES from a subset of NHS Acute Trusts, therefore the data should be interpreted with caution as the distribution of age, sex and ethnic group may not be representative of all hospitalised patients.

Figure 23: Age/sex pyramid of new (a) hospital (lower level of care) (n=8,754) and (b) ICU/HDU (n=4,127) COVID-19 cases reported through CHES, England



COVID-19 Hospitalisation in England Surveillance System (CHES)

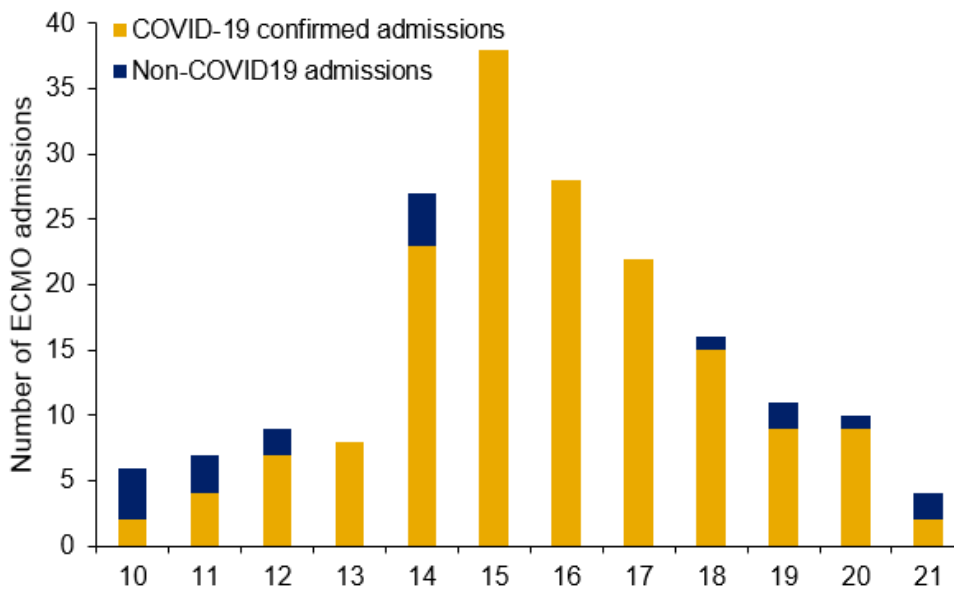
Figure 24: Ethnic group of new hospitalisations (lower level of care) (n=7,907) and ICU/ HDU (n=3,397) COVID-19 cases reported through CHES, England



UK Severe Respiratory Failure (SRF) centres admissions

Up to 27 May 2020, a total of 167 laboratory confirmed COVID-19 admissions have been reported from the 5 SRFs in England (Figure 25).

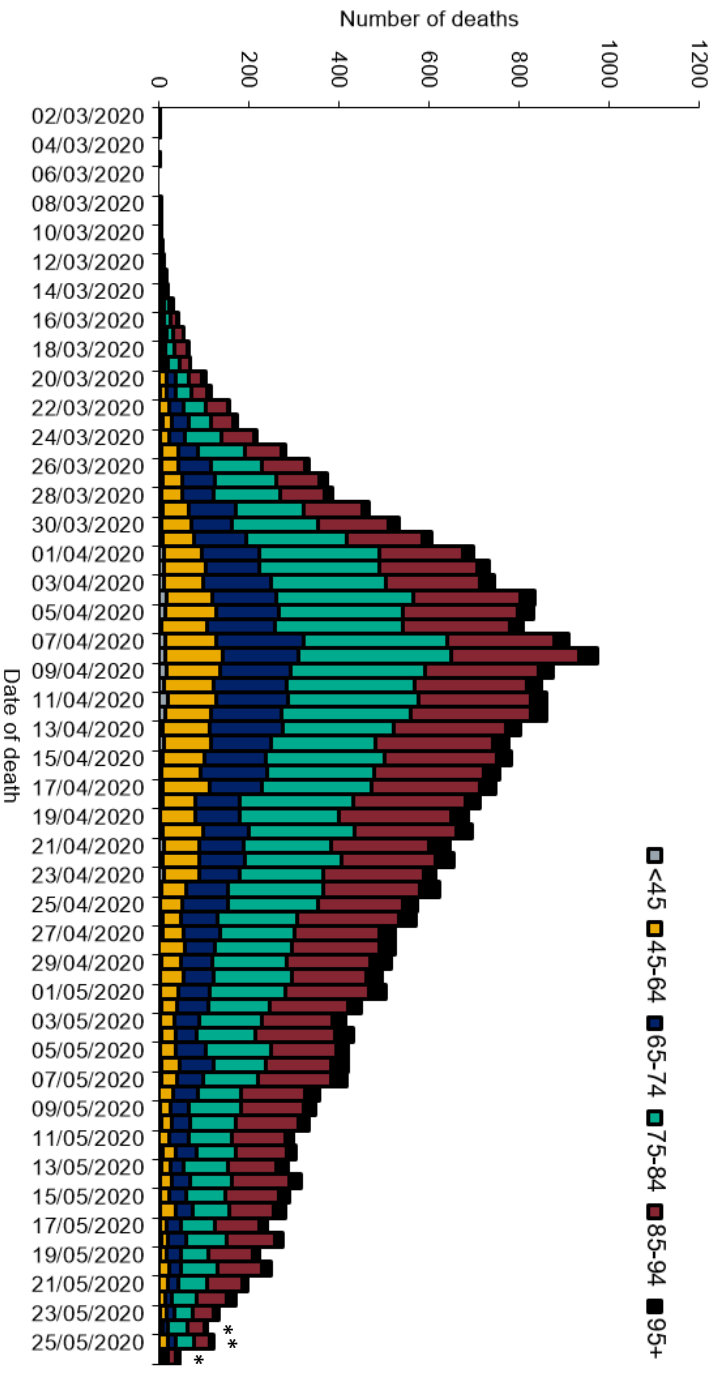
Figure 25: All COVID-19 and non-COVID-19 laboratory confirmed ECMO admissions to SRFs, UK



Cumulative deaths

As of 5pm on 26 May 2020, a total of 33,362 cases with confirmed COVID-19 have died in England.

Figure 26: Cumulative number of deaths by date of death and age group, England (n=33,362)



* For the most recent dates, more deaths will be reported therefore the decrease seen in this graph should be interpreted with caution

Table 3: Cumulative number of deaths by PHE Centres (n=32,981)

PHE Centres	Number of deaths
North East	1,908
North West	5,324
Yorkshire & Humber	3,030
West Midlands	4,271
East Midlands	2,460
East of England	3,791
London	6,236
South East	4,251
South West	1,710

Cumulative deaths

Figure 27: Age/sex pyramid of laboratory confirmed COVID-19 deaths (n=33,362)

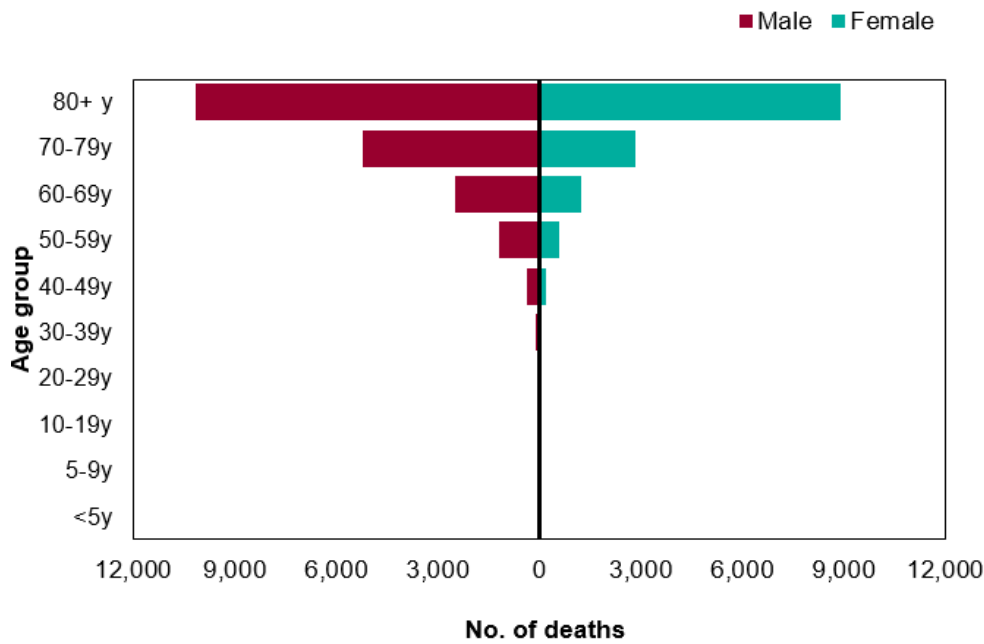
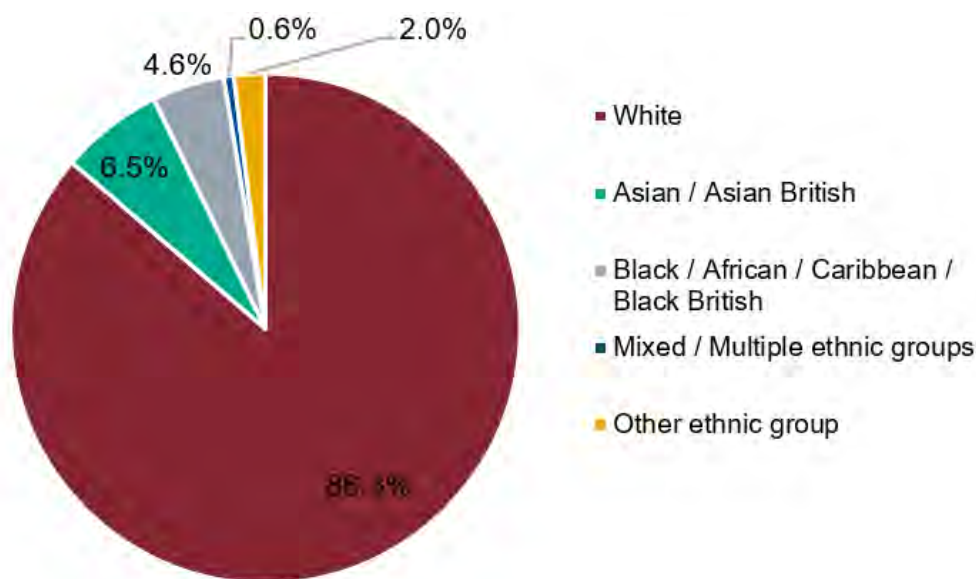


Figure 28: Ethnic group of confirmed COVID-19 deaths, England (n= 33,160)



Sero-prevalence epidemiology, England

Control of COVID-19 requires the ability to detect asymptomatic and mild infections, that would not present to healthcare and would otherwise remain undetected through existing surveillance systems. This is important to determine the true number of infections within the general population to understand transmission, to inform control measures such as social distancing and school closures and to provide a denominator for the estimation of severity measures such as infection fatality and infection hospitalisation ratios. A number of serological collections have been established by PHE to provide an age-stratified geographically representative sample across England over time. These include samples from healthy adult blood donors, supplied by the NHS Blood and Transplant (NHS BT). Donor samples from different geographic regions (approximately 1000 samples per region) in England are tested each week. The results presented here are based on testing using the Euroimmun assay.

Figure 29 shows the overall prevalence in each region over time which has been adjusted for the accuracy of the Euroimmun assay (sensitivity and specificity).

After making adjustments based on the latest information on the accuracy of the assay*, the overall adjusted prevalence in London increased from 1.3% in week 13 to 10.6% in weeks 15-16 and 14.8% in week 18. It is important to note that the adjusted figures presented this week have changed slightly from those reported last week based on updated evidence about assay sensitivity, which appears to be better after more convalescent samples from confirmed cases have been tested.

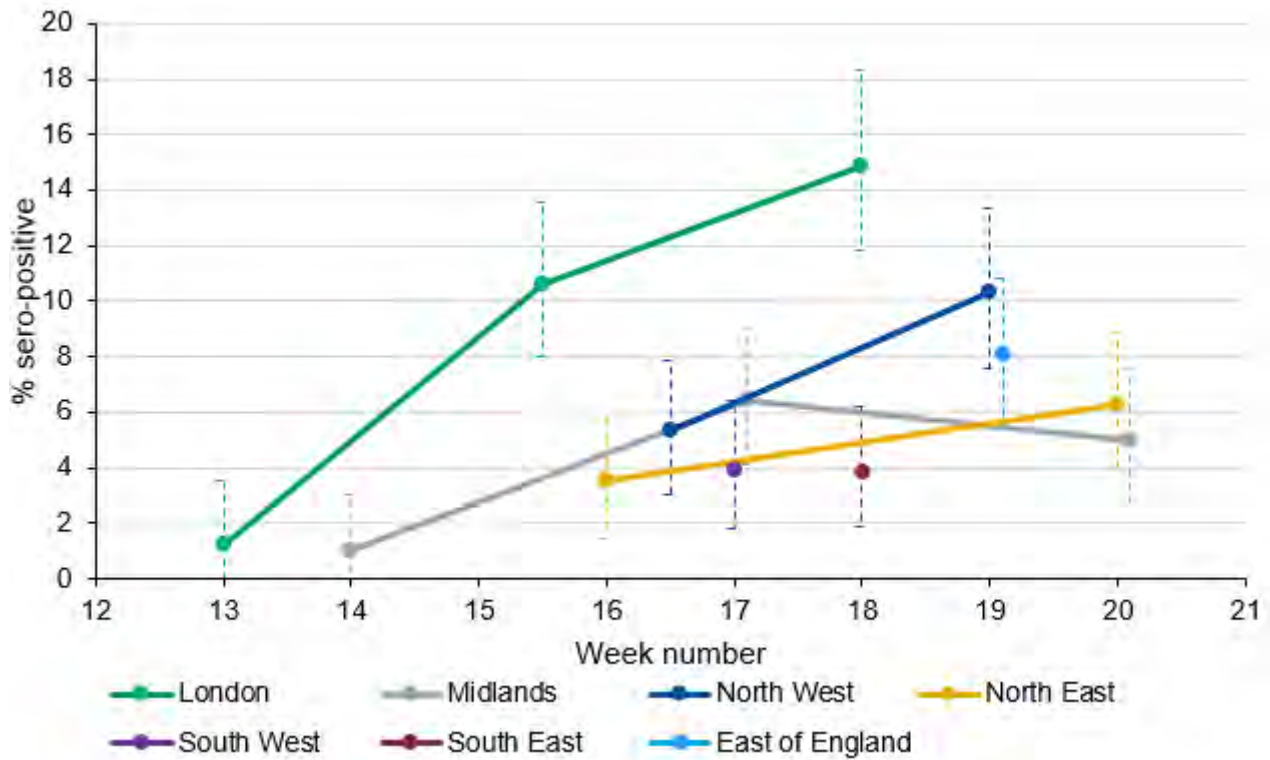
The estimates among adults show a continued increase in prevalence within London, however the increase seen between weeks 16 and 18 is relatively smaller than the increase observed between weeks 13 and 16. Given that the antibody response takes at least two weeks to become detectable, those displaying a positive result in week 18 are likely to have become infected before mid-April. As the incidence in this period may only have just begun to slow following the impact of lockdown measures, this may explain the slight increase over that period.

The lower prevalence in the samples from other regions including the Midlands, North East, South East and South West regions is consistent with data from other surveillance systems. The adjusted prevalence in the Midlands in week 14 was similar to that in London in weeks 13-14 but lower in week 17 compared with later sampling in London. The adjusted prevalence in North East and North West regions in weeks 16 is well above baseline (3.5% and 5.3% respectively), higher than in London and the Midlands in week 14, but not as high as seen in London in week 16, which is consistent with the surveillance trends reported for England.

The highest adjusted prevalence in all regions is typically found among adolescents and young adults in the 17-29 year old age group (from week 16 onwards, varying from 4.4% in the South East [week 18] to 16.9% in the North West regions [weeks 16-17]). However, in the most recent data from London, the increase is more marked in older age groups suggesting that this population have been affected later. These patterns may reflect differences in behaviour and mixing patterns in the different age groups.

Sero-prevalence epidemiology, England

Figure 29: Overall SARS-CoV-2 antibody Seroprevalence (%) in blood donors by PHE centres, using Euroimmun test adjusted for sensitivity (79%) and specificity (99%) and 95% confidence intervals (dashed lines)



Excess all-cause mortality, UK

In week 21 2020 in England, statistically significant excess mortality by week of death above the upper 2 z-score threshold was seen overall, by age group in the 65+ year olds and sub nationally (all ages) in the North East, Yorkshire & Humber, East & West Midlands, and South East regions after correcting GRO disaggregate data for reporting delay with the standardised Euro-MOMO algorithm (Figure 26 and Table 3). This data is provisional due to the time delay in registration; numbers may vary from week to week.

Figure 30: Weekly observed and expected number of all-cause deaths in all ages, with the dominant circulating influenza type(s), England, 2015 to week 21 2020

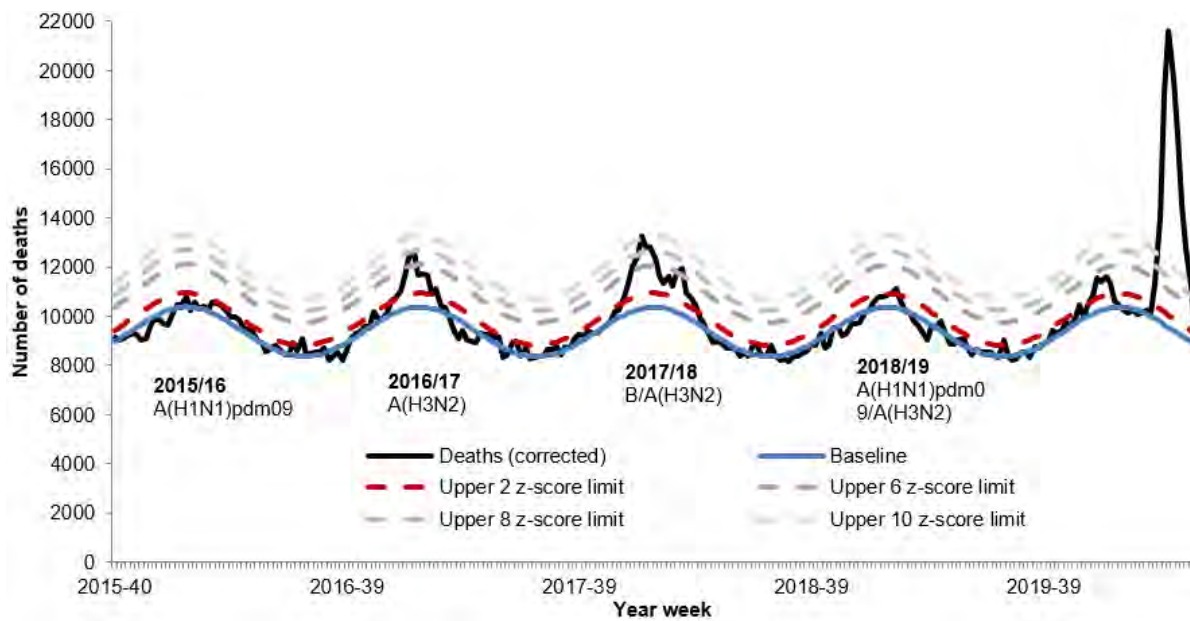


Table 4: Excess mortality by age group, England

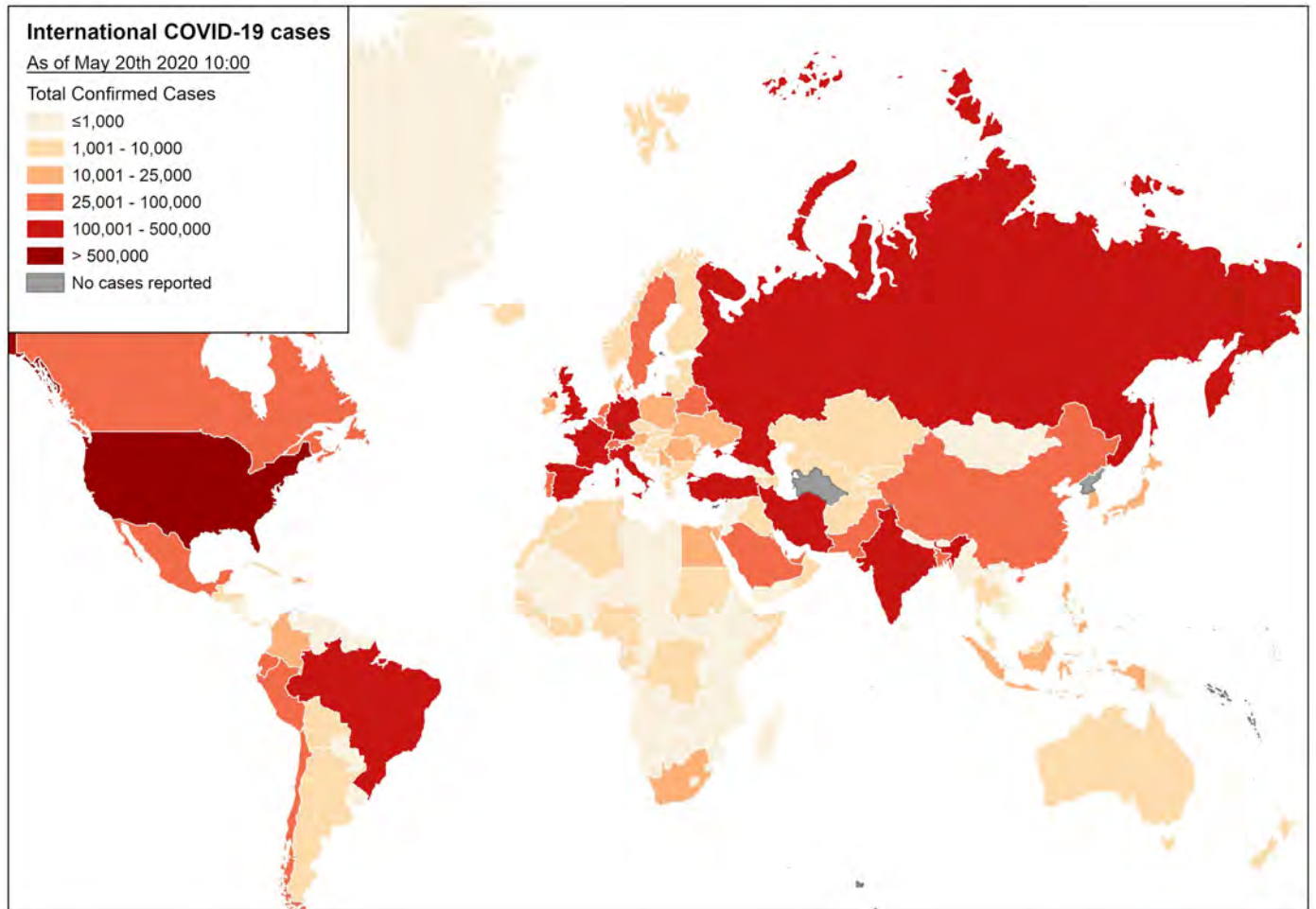
Age group (years)	Excess detected in week 21 2020?	Weeks with excess in 2019/20
<5	x	48
5-14	x	NA
15-64	x	52-02; 12-20
65+	✓	47;50-02;12-21

* Excess mortality is calculated as the observed minus the expected number of deaths in weeks above threshold

Global situation

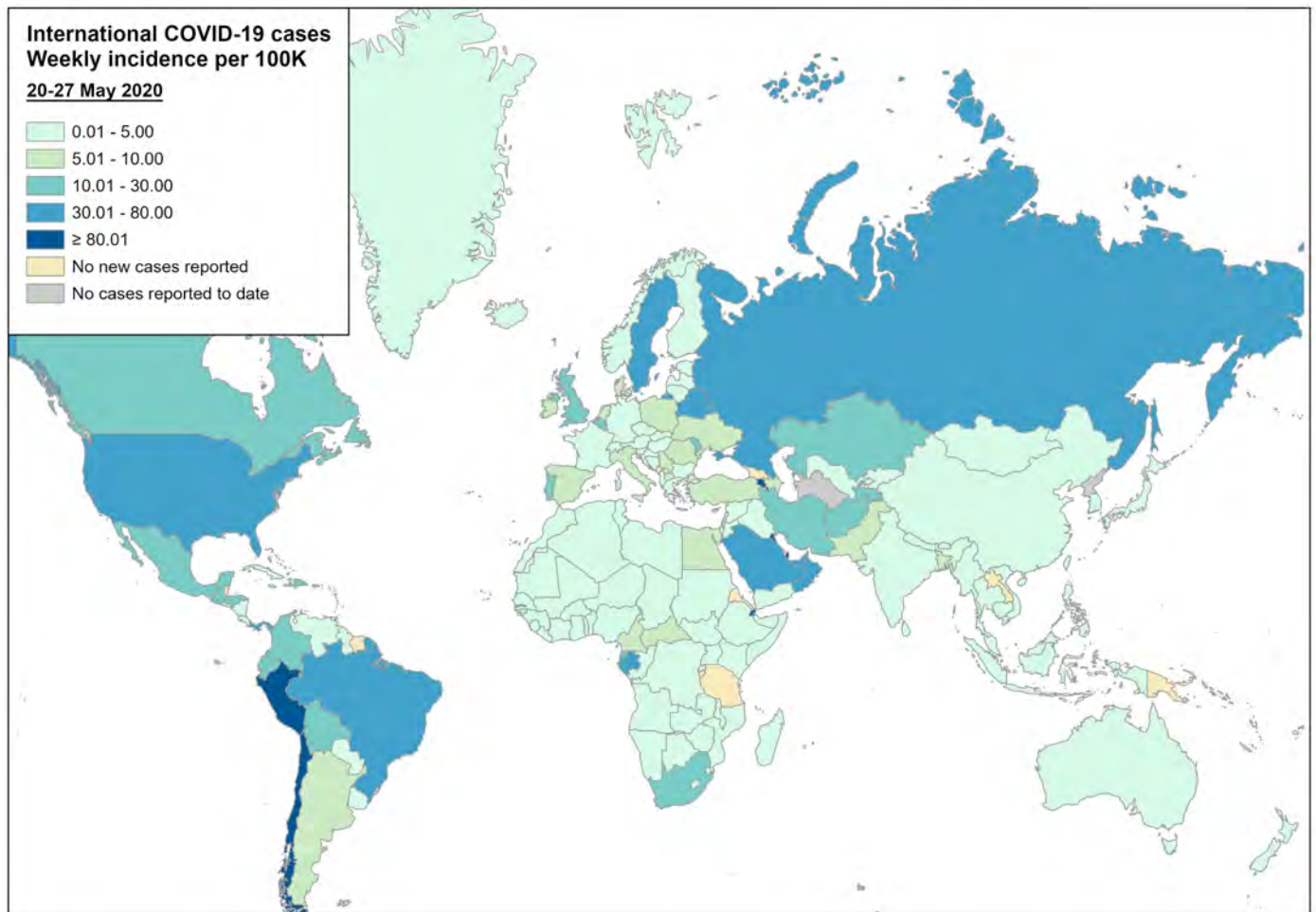
Globally, up to 27 May 2020, a total of 5,273,079 cases of COVID-19 infection have been reported worldwide, including 312,559 COVID-19 related deaths.

Figure 31: Global map of cumulative COVID-19 cases



Global situation

Figure 32: Global map of weekly COVID-19 case incidence rate per 100,000, week 21 2020



PHE has delegated authority, on behalf of the Secretary of State, to process Patient Confidential Data under Regulation 3 The Health Service (Control of Patient Information) Regulations 2002

<http://www.legislation.gov.uk/uksi/2002/1438/regulation/3/made>. Regulation 3 makes provision for the processing of patient information for the recognition, control and prevention of communicable disease and other risks to public health.



This report summarises the information from the surveillance systems which are used to monitor the Coronavirus Disease 2019 (COVID-19) pandemic in England. More information on the surveillance systems are available [here](#).

The report is based on week 23 (data between 01 June and 07 June 2020) and where available daily data up to 10 June 2020. References to COVID-19 represent the disease name and SARS-CoV-2 represent the virus name.

Summary

Nationally, detections of COVID-19 cases continued to decline across all age groups and regions during week 23. Hospitalisation and ICU/HDU admission rates as well as COVID-19 deaths also continued to decline slowly. Week 23 is the first week, since week 12, during which there has been no significant overall excess all-cause mortality.

Activity remains highest in the North and Midlands.

While care home outbreaks have continued to decline, there has been an increase in hospital and 'other settings' outbreaks. There have also been small increases in some community and syndromic indicators, including google search queries, reports of fever or cough through FluSurvey, GP Out Of Hours (GPOOH) contacts for difficulty breathing, wheeze or asthma and emergency department attendances for COVID-19-like diagnoses. The increases are small and these indicators are not specific for COVID-19, however, they tend to be early indicators of changes in activity.

There was a notable increase in primary care sentinel swab positivity, however, this is based on small numbers and all positive cases were from a single care home, therefore this is not reflective of activity in the wider community.

Seroprevalence remains highest in London, where prevalence was 15.4% in week 21. New data from week 22 indicate prevalence of 3.7% in the South East and 4.2% in the East of England.

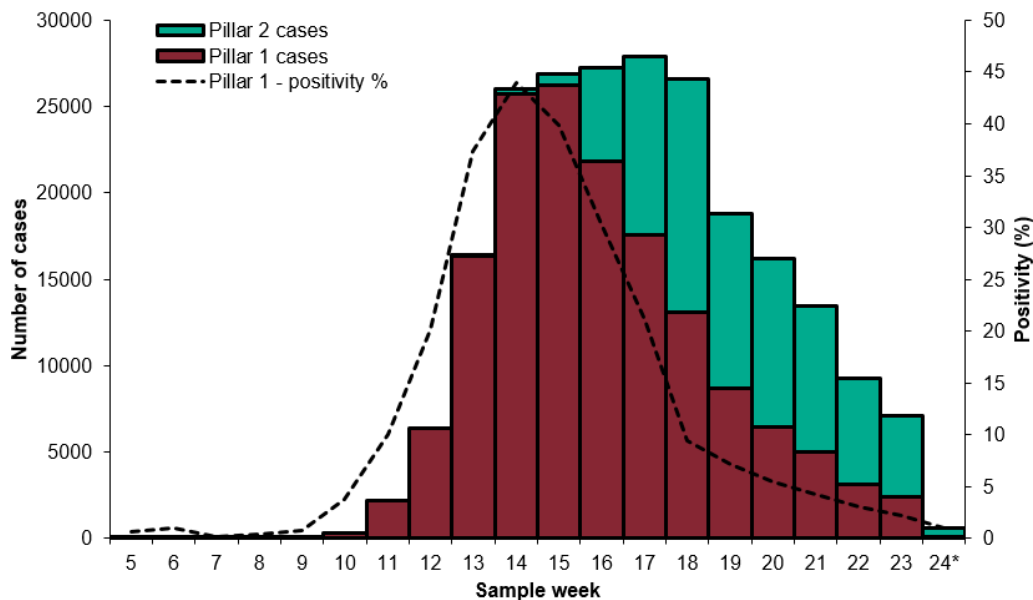
As of 09:00 on 10 June 2020, a total of 1,126,944 people have been tested under Pillar 1, of which 225,554 have been confirmed positive for COVID-19 in England under Pillar 1 and 2.

Figures 1 to 4, 6 and 8 to 10 and Tables 1 and 2 reflect cases tested under Pillar 1 (primarily in hospital testing of patients and some healthcare workers) and Pillar 2 (out of hospital testing)

Figures 5 and 7 reflect cases tested under Pillar 1 only.

Overall case numbers and positivity continue to decrease in week 23. The highest number of cases continued to be seen in the older age groups, in particular in the 85+ age group. Rates and positivity of cases continue to be highest in the North of England.

Figure 1: Laboratory confirmed COVID-19 cases tested under Pillar 1 (n=153,376) and Pillar 2 (n=69,840), based on sample week with overall positivity for Pillar 1 only (%)



* For the most recent week, more samples are expected therefore the decrease seen in this graph should be interpreted with caution. The data are shown by the week the specimen was taken from the person being tested. This gives the most accurate analysis of this time progression, but it does mean that the latest days' figures may be incomplete.

Age and gender

Figure 2: Age/sex pyramids for laboratory confirmed COVID-19 cases tested through (a) Pillar 1 (n=153,466) and (b) Pillar 2 (n=68,979)

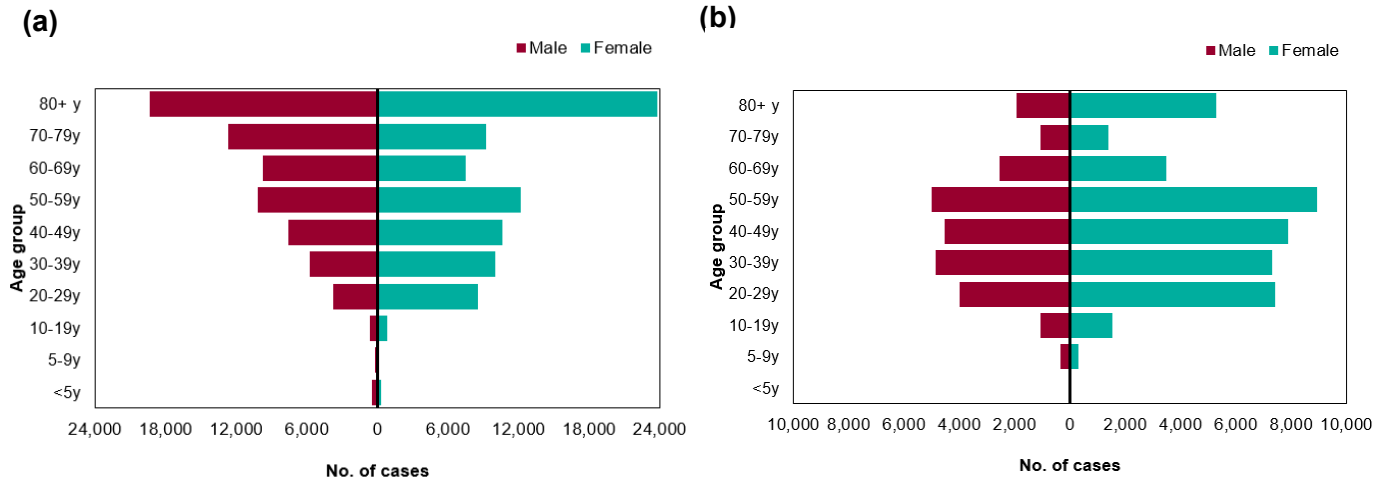


Figure 3: Weekly laboratory confirmed COVID-19 case rates per 100,000, tested under (a) Pillar 1 and (b) Pillar 2, by gender

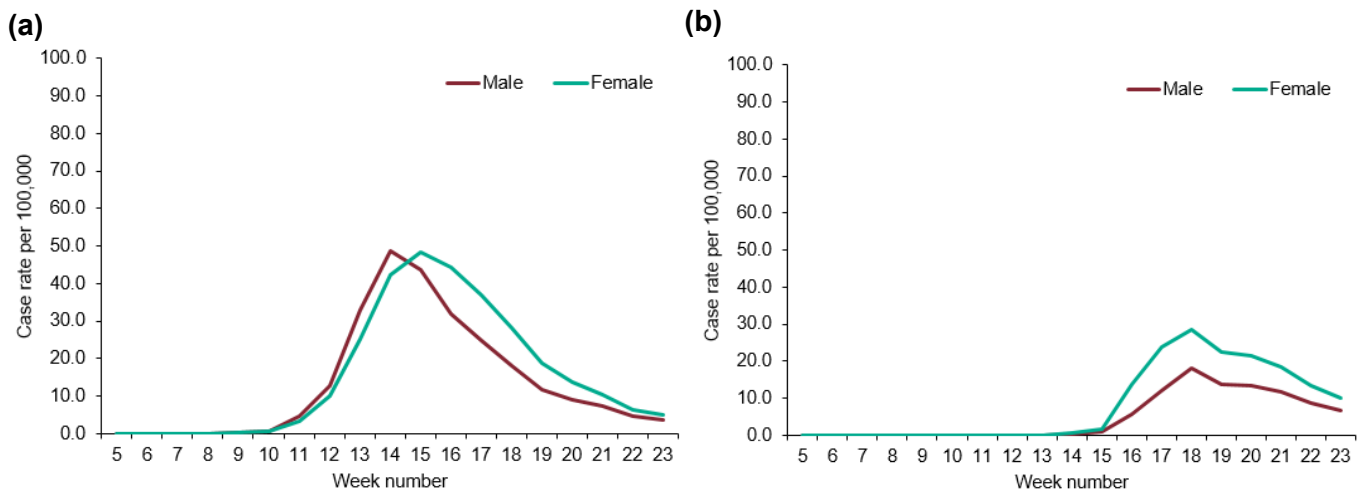


Figure 4: Weekly laboratory confirmed COVID-19 case rates per 100,000, tested under (a) Pillar 1 and (b) Pillar 2, by age group

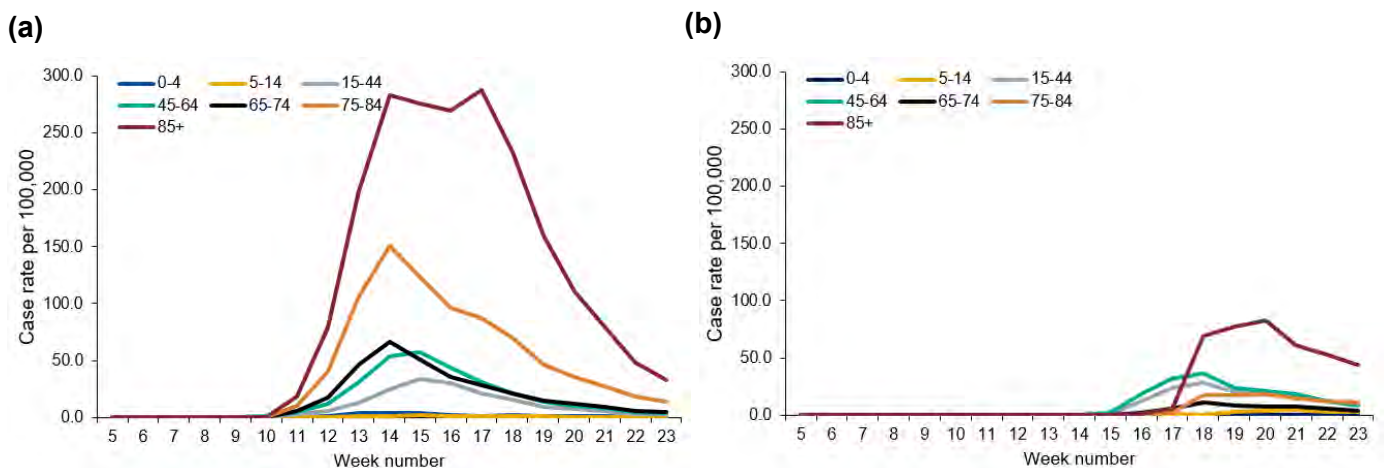
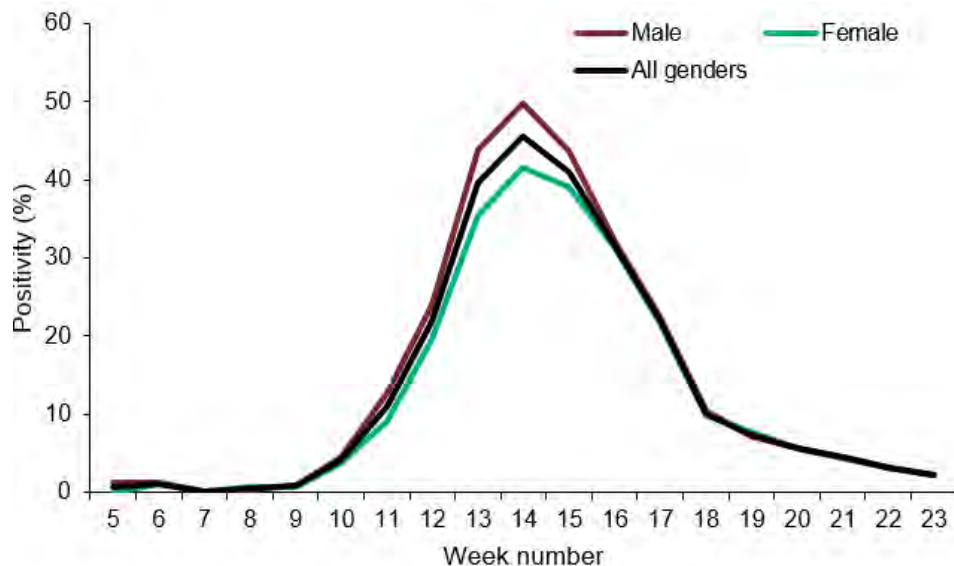
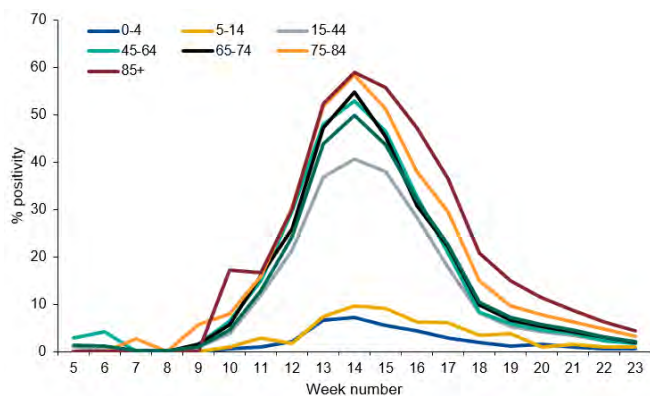


Figure 5: Weekly positivity (%) of laboratory confirmed COVID-19 cases tested under Pillar 1, (a) overall and by gender and (b) by male and age group (c) by female and age group (SGSS and Respiratory DataMart)

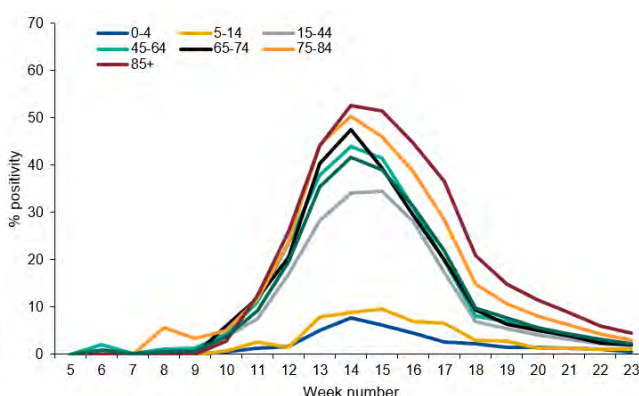
(a) Overall positivity % and by gender



(b) Male



(c) Female



PHE Centres and upper-tier local authority (UTLA)

Table 1: Cumulative number of cases under Pillar 1 (n=149,291) and Pillar 2 (n=68,330) and total number of people tested under Pillar 1 (n=1,023,769) by PHE Centres

PHE Centres	Pillar 1 cases	Pillar 2 cases	Total number of people tested (under Pillar 1 only)
North East	10,400	4,146	59,743
North West	26,347	12,547	141,158
Yorkshire & Humber	14,751	10,094	107,712
West Midlands	16,557	7,034	111,256
East Midlands	9,448	8,007	71,227
East of England	15,113	7,243	114,285
London	27,209	5,424	153,886
South East	21,613	9,387	159,635
South West	7,853	4,448	104,867

Figure 6: Weekly laboratory confirmed COVID-19 case rates per 100,000 population tested under (a) Pillar 1 and (b) Pillar 2, by PHE Centres and sample week

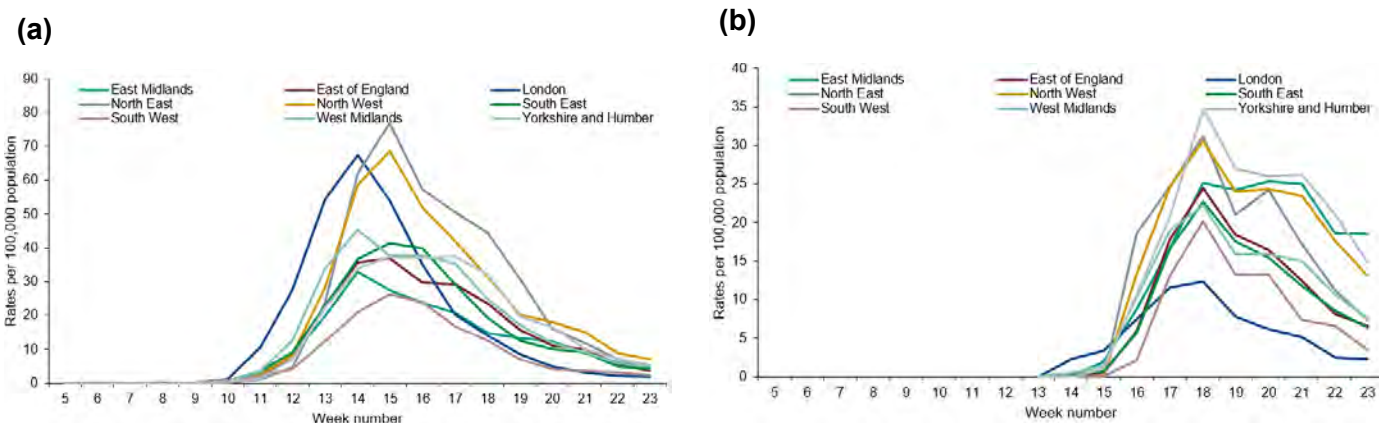


Figure 7: Weekly positivity of laboratory confirmed COVID-19 cases tested under Pillar 1 (%) by PHE Centres and sample week, (SGSS and Respiratory DataMart)

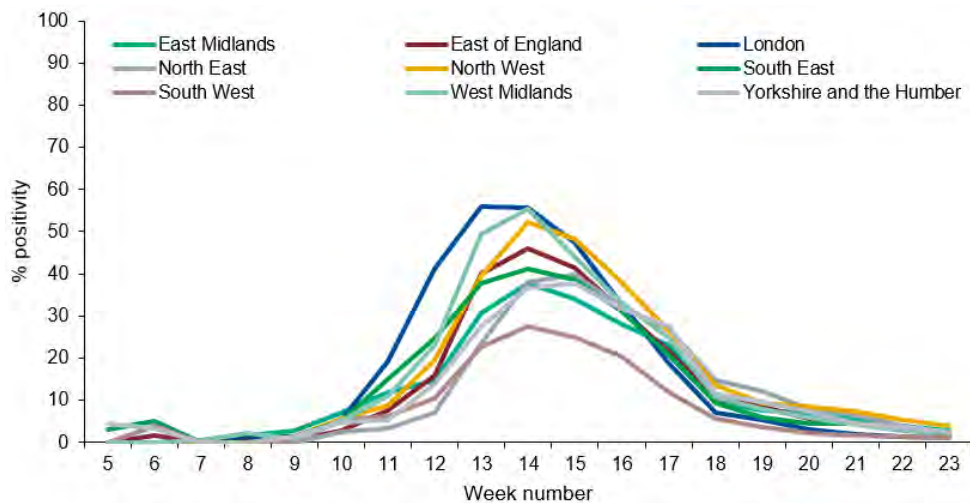


Figure 8: Cumulative rate of COVID-19 cases per 100,000 population tested under Pillar 1 and 2, by upper-tier local authority, England (box shows enlarged maps of London area)

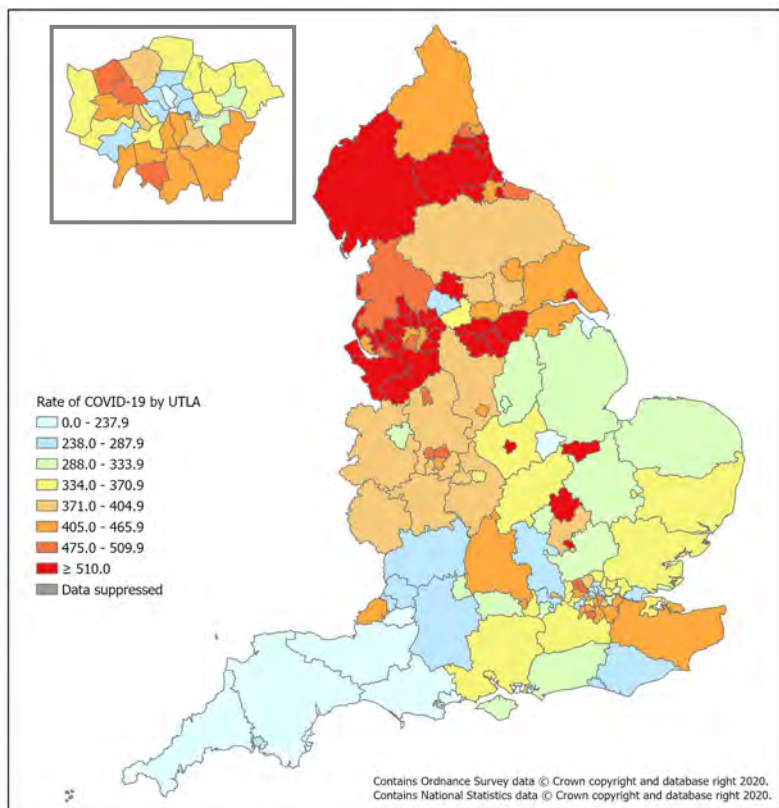
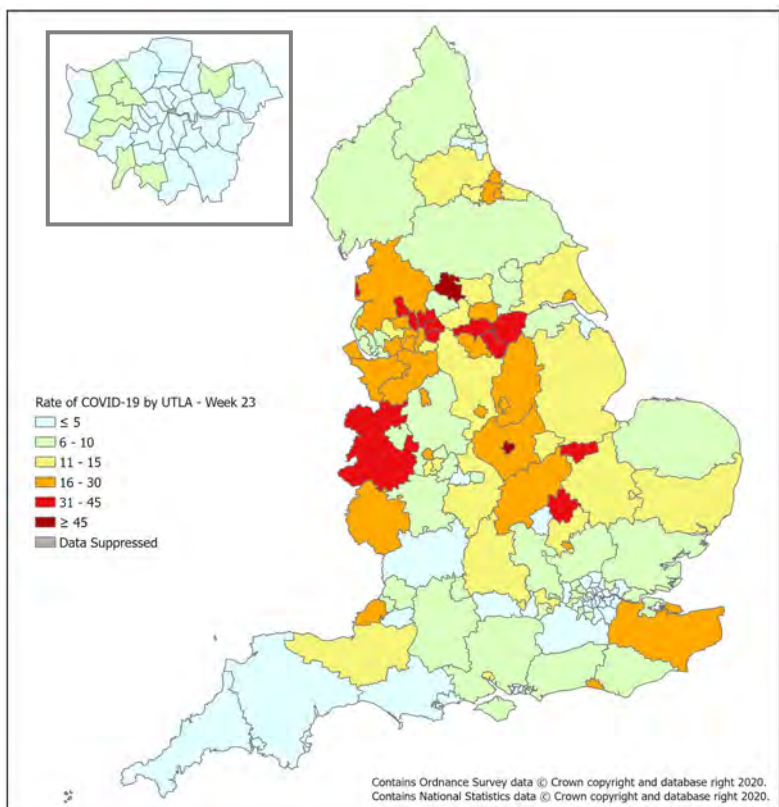


Figure 9: Weekly rate of COVID-19 cases per 100,000 population tested under Pillar 1 and 2, by upper-tier local authority, England (box shows enlarged maps of London area)



Ethnicity

Figure 10: Ethnic group of cumulative laboratory confirmed COVID-19 cases tested under Pillar 1 and 2 (n=189,768)

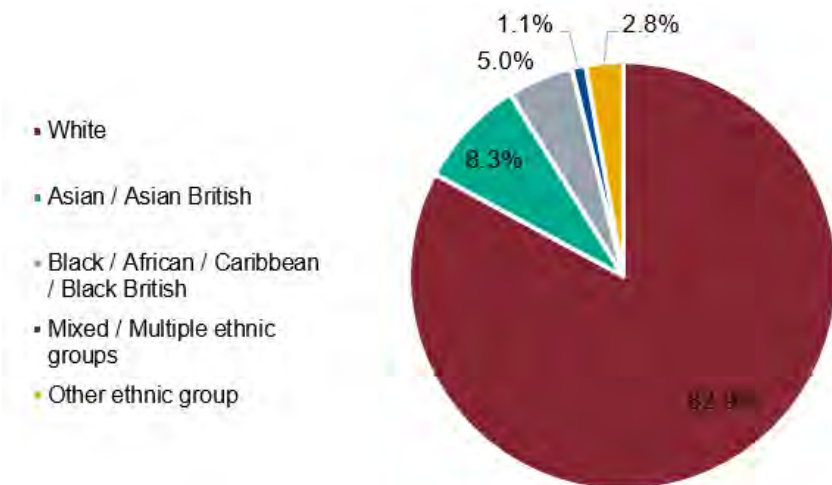


Table 2: Number of cases tested under Pillar 1 and 2, and percentage (%) by ethnic group and week

Ethnic group	Week - number (%)			
	20	21	22	23
White	10,226 (86.0%)	8,481 (85.2%)	5,662 (82.8%)	4,020 (78.0%)
Asian / Asian British	931 (7.8%)	836 (8.4%)	775 (11.4%)	774 (15.0%)
Black / African / Caribbean / Black British	374 (3.1%)	292 (2.9%)	183 (2.7%)	151 (2.9%)
Mixed / Multiple ethnic groups	126 (1.1%)	114 (1.1%)	78 (1.1%)	77 (1.5%)
Other ethnic group	235 (2.0%)	235 (2.4%)	135 (2.0%)	130 (2.5%)

This section summarises the monitoring of acute respiratory outbreaks and internet based surveillance systems for COVID-19.

Acute respiratory outbreaks, England

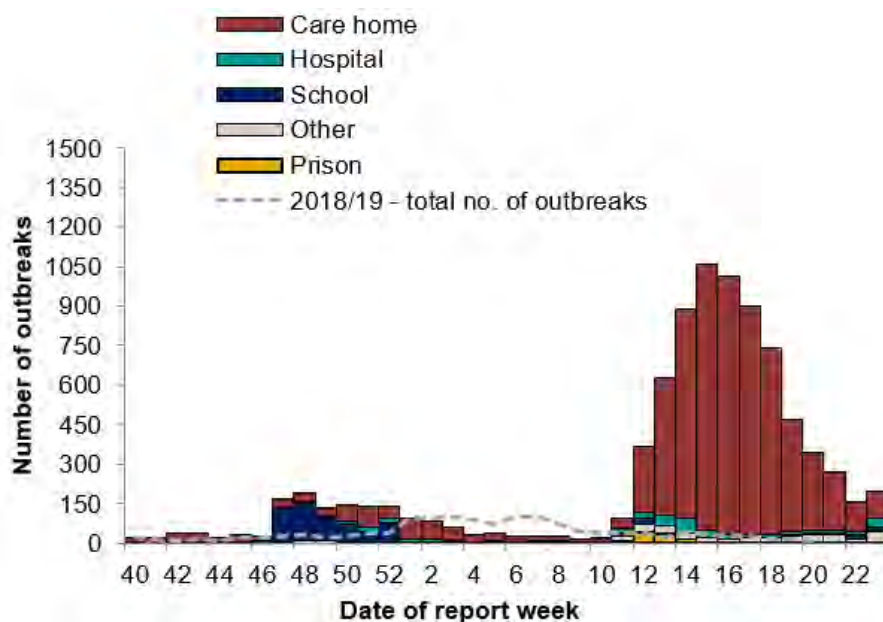
Information on acute respiratory outbreaks is collected by PHE's Health Protection Teams (HPTs).

An outbreak is defined as two or more people experiencing a similar illness, which appears to be linked to a particular setting.

197 new acute respiratory outbreaks have been reported in week 23 (Figure 11):

- 102 outbreaks were from care homes where 68 tested positive for SARS-CoV-2
- 37 outbreaks were from hospitals where 31 tested positive for SARS-CoV-2
- 14 outbreaks were from schools where 9 tested positive for SARS-CoV-2
- 3 outbreaks were from prisons where 2 tested positive for SARS-CoV-2
- 41 outbreaks were from the Other Settings category where 27 tested positive for SARS-CoV-2

Figure 11: Number of acute respiratory outbreaks by institution, England



NHS 111

The [NHS 111 service](#) monitors daily trends in phone calls made to the service in England, to capture trends in infectious diseases such as influenza and norovirus.

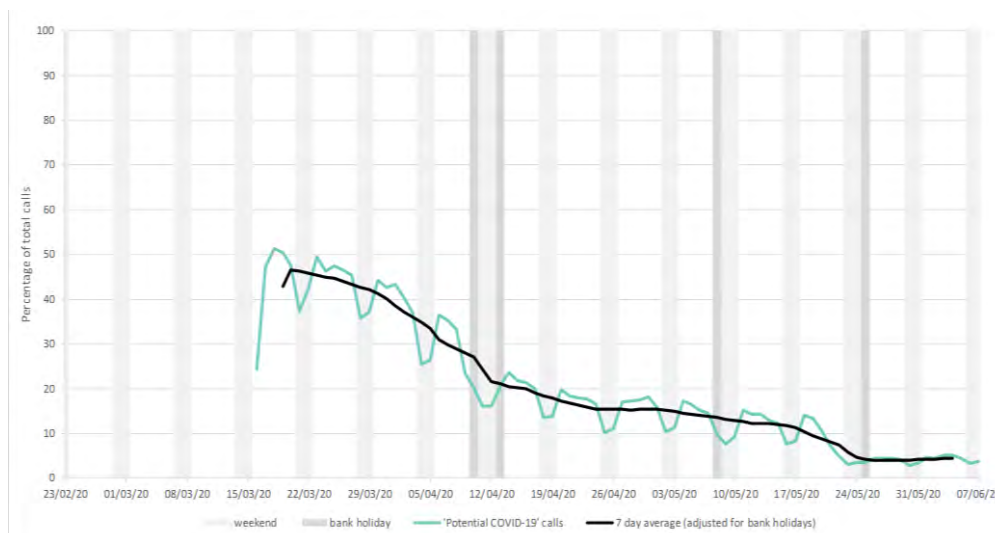
Up to 07 June 2020, the daily percentage of NHS 111 ‘potential COVID-19-like calls (as a percentage of total NHS 111 calls) and the daily number of NHS 111 ‘potential COVID-19’ completed online assessments remained stable (Figure 12).

All NHS 111 indicator trends should be interpreted with caution due to changes in triage pathways and national advice regarding access to health care services during the COVID-19 pandemic.

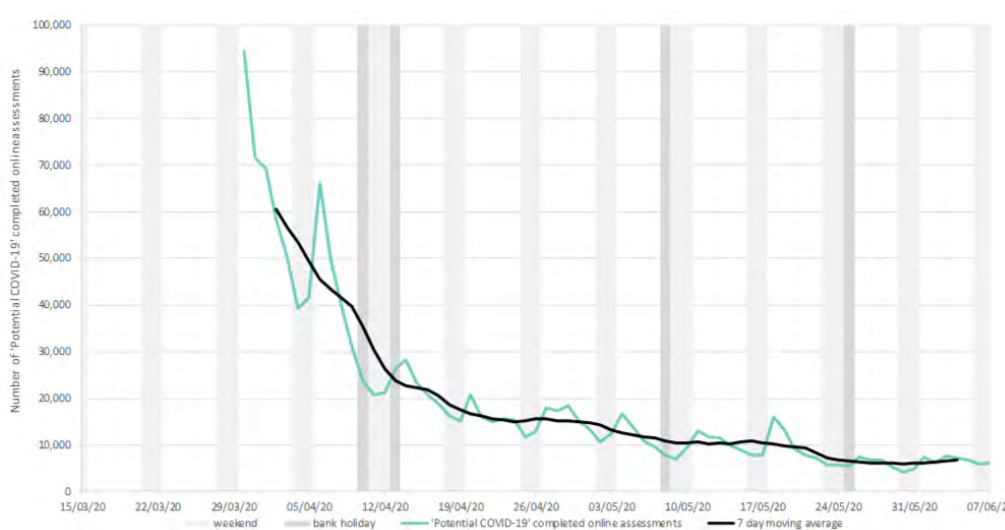
Further information about these caveats is available from the [PHE Remote Health Advice Syndromic Surveillance](#) bulletin.

Figure 12 (a-b): NHS 111 telephony and online potential COVID-19 indicators, England

(a) Daily ‘potential COVID-19’ calls received through the NHS 111 telephony service as a percentage of total calls (and moving 7-day average), England



(b) Daily ‘potential COVID-19’ NHS 111 online assessments as the number of completed online assessments (and 7-day moving average), England



Internet based surveillance

PHE's internet based surveillance systems aim to monitor the volume of people searching for typical symptoms of COVID-19 on the internet as well as tracking self-reported respiratory symptoms and health seeking behaviour patterns related to COVID-19.

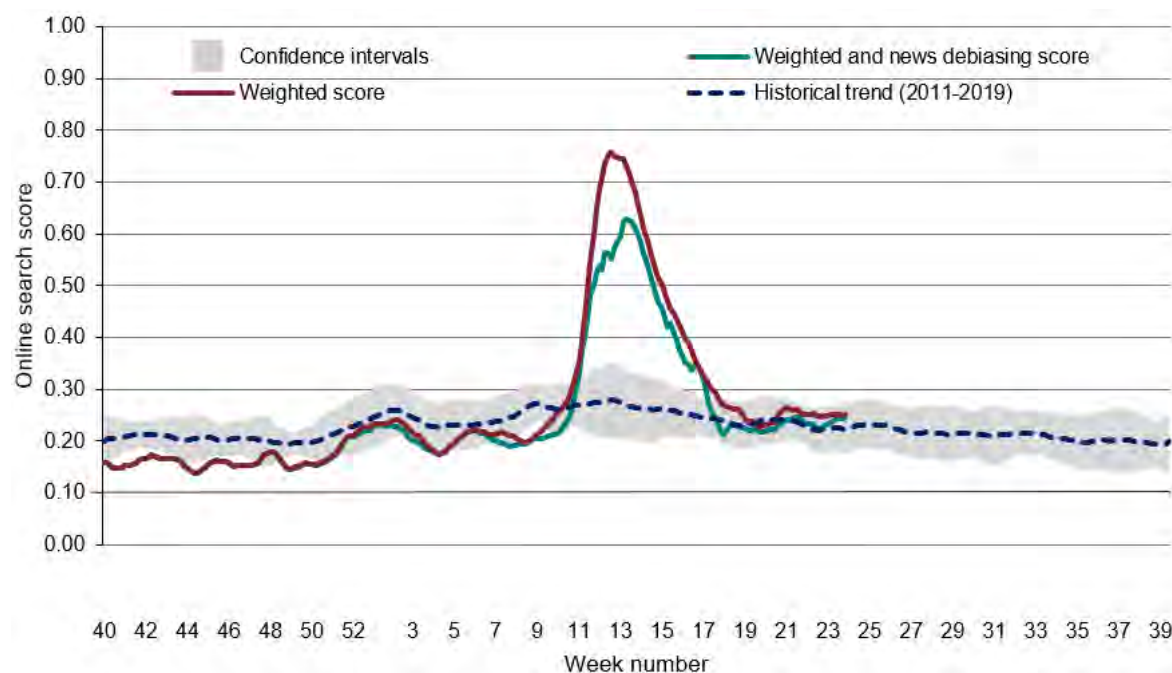
Google search queries

This is a web-based syndromic surveillance system which uses daily search query frequency statistics obtained from the Google Health Trends API.[1] This model focuses on search queries about COVID-19 symptoms as well as generic queries about "coronavirus" (e.g. "covid-19"). The search query frequency time series has been weighted based on symptom frequency as reported in other data sources. Frequency of searches for symptoms is compared with a baseline calculated from historical daily data.

The overall and media-debiasing weighted scores increased slightly throughout week 23 (Figure 13).

[1] For more information about this model, please see <https://arxiv.org/abs/2003.08086>

Figure 13: Normalised Google search score for COVID-19 symptoms, with weighted score for media-debiasing and historical trend, England



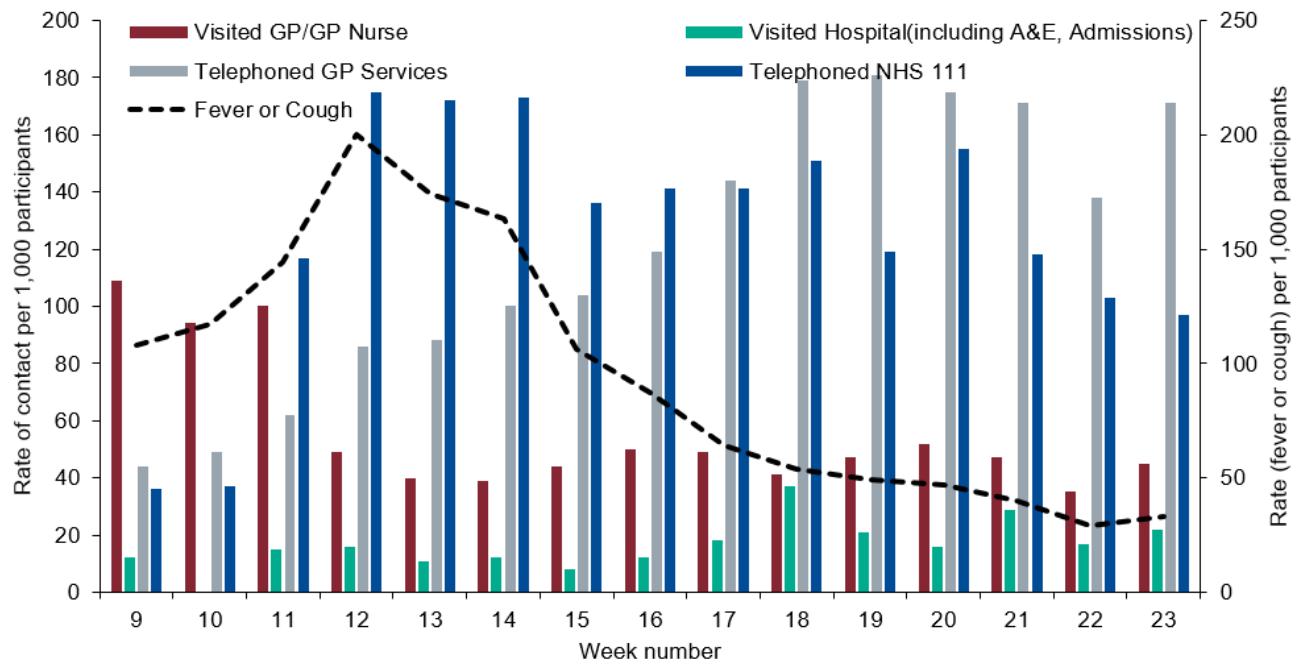
Internet based surveillance

FluSurvey

An internet based surveillance system has been developed based on FluSurvey. FluSurvey is a web tool survey designed to monitor trends of influenza like illness (ILI) in the community using self-reported respiratory symptoms from registered participants. The platform has been adapted to capture respiratory symptoms, exposure risk and healthcare seeking behaviours among registered participants to contribute to national surveillance of COVID-19 activity.

A total of 4,103 participants completed the weekly COVID-19 surveillance survey in week 23, of which 134 (3.3%) reported fever or cough, a slight increase from 2.9% reported in week 22. The most commonly reported method of access to healthcare services was through telephone services (Figure 14), which is in line with current government recommendations.

Figure 14: Rate of contact with different healthcare services among FluSurvey participants reporting fever or cough symptoms, week 09 to 23, England



GP In Hours (GPIH) and GP Out of Hours (GPOOH), Syndromic surveillance

The [GP In Hours \(GPIH\) syndromic surveillance system](#) monitors the number of GP visits during regular hours of known clinical indicators. The [GP Out of Hours \(GPOOH\) syndromic surveillance system](#) monitors the numbers of daily unscheduled visits and calls to GPs during evenings, overnight, on weekends and on public holidays. Both systems cover around 55% of England’s population.

Up to 07 June 2020, GPIH consultations for potential COVID-19-like and ILI consultations remained stable (Figure 15). Through GPOOH consultations (up to 07 June 2020), the daily percentage (as a percentage of total contacts with a Read code) for ILI contacts decreased, while difficulty breathing/wheeze/asthma contacts increased (Figure 16).

Please note GP data should be interpreted with caution due to changes in advice regarding accessing GP surgeries due to COVID-19. Influenza-like-illness (ILI) rates are now approaching baseline levels after a recent change in the use of a new COVID-19 Care Pathway template which had affected recording of influenza-like illness from mid-April (Figure 12(a)). Further information about these caveats is available from the [PHE GP In Hours Syndromic Surveillance](#) bulletin.

Figure 15 (a-b): GPIH clinical indicators, England

(a) potential COVID-19 GP consultations, daily incidence rates per 100,000 population, all ages

(b) Influenza-like illness consultations, daily incidence rates per 100,000 population, all ages

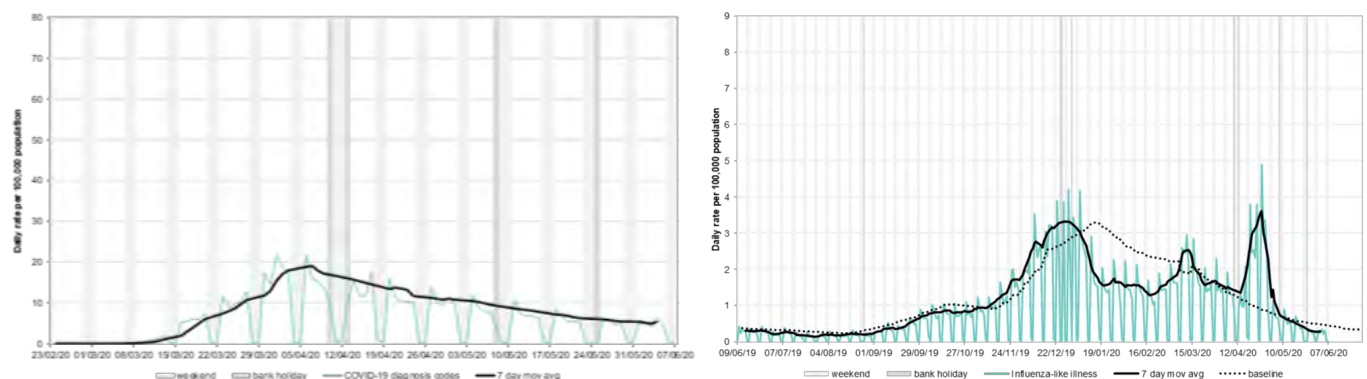
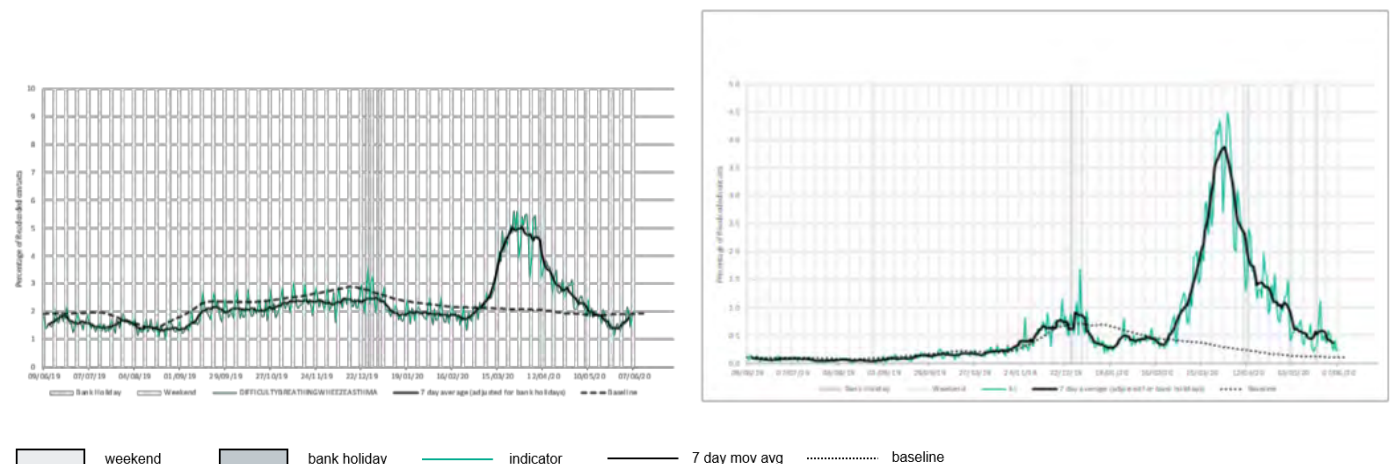


Figure 16 (a-b) : GPOOH contacts indicators, England

(a) Difficulty breathing/wheeze/asthma, daily contacts (%), all ages

(b) Influenza-like illness, daily contacts (%), all ages



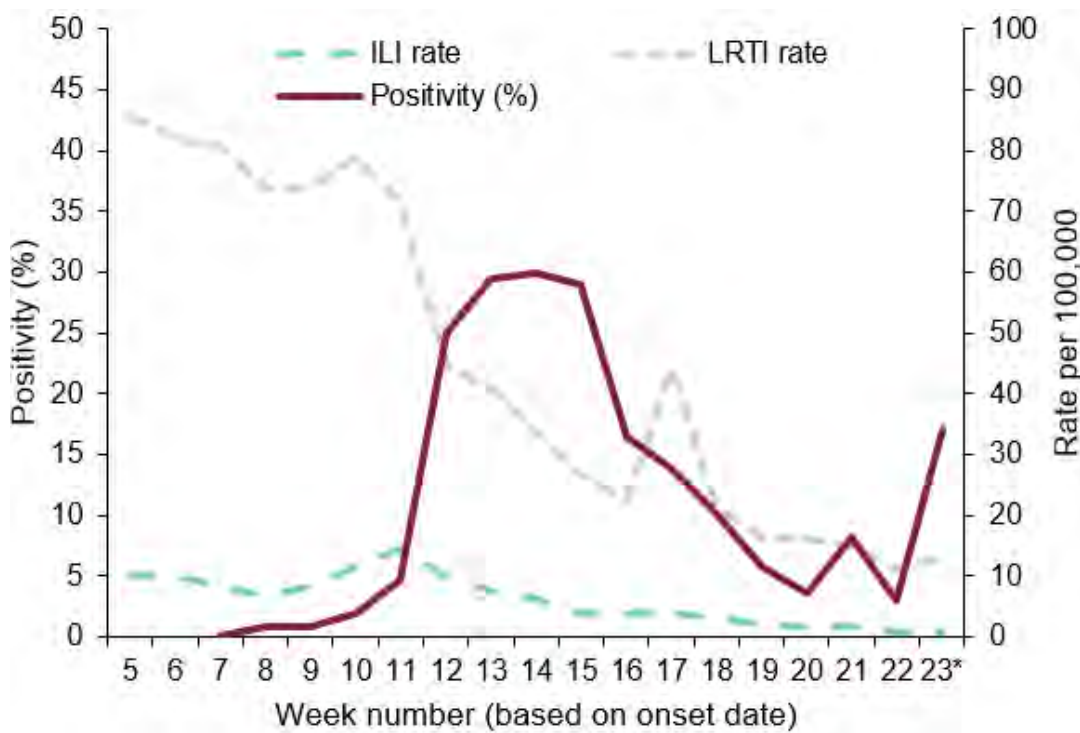
Legend: weekend (light grey), bank holiday (dark grey), indicator (green), 7 day mov avg (solid black), baseline (dotted black)

RCGP Swabbing Scheme

This is an extended primary care surveillance system through the RCGP sentinel integrated clinical and virological scheme. The extension of the scheme was initiated on 24 February 2020. A sample of patients presenting to around 200 GP practices with Influenza-like Illness (ILI) and Lower Respiratory Tract Infections (LRTI) (not suspected for COVID-19) will be tested. This enables the week on week monitoring of test “positivity rate” to observe the trend in the proportion of people with confirmed COVID-19.

Up to 10 June 2020, a total of 4,448 patients have been tested of which 595 have tested positive for SARS-CoV-2 through this scheme. The overall positivity increased at 17.0% (8/47) in week 23 compared to 3.0% (4/134) in the previous week (Figure 17). All of the 8 patients who tested positive in week 23 were residents from a single care home therefore the increase in positivity is not reflective of activity in the community. The overall denominator for patients tested through GPs has decreased due to an increase in patients being tested under Pillar 2. During week 22, 3 out of the 4 positive cases were residents from 3 different care homes . Consultations for ILI and LRTI have continued to decrease (Figure 17). The highest positivity by region was observed in the South (Figure 18). Due to the total number of patients tested being less than 10, the positivity by age groups was not calculated. The highest positivity by gender was observed in females (Figure 19).

Figure 17: Overall weekly positivity (%), ILI and LRTI consultations rates (per 100,000), RCGP, England



*For the most recent week, more samples are expected to be tested therefore the graph in Figures 17-19 should be interpreted with caution

*Positivity (%) is not calculated when the total number tested is less than 10

RCGP Swabbing Scheme

Figure 18: Overall positivity (%) (weekly) by PHE Region, England (RCGP)

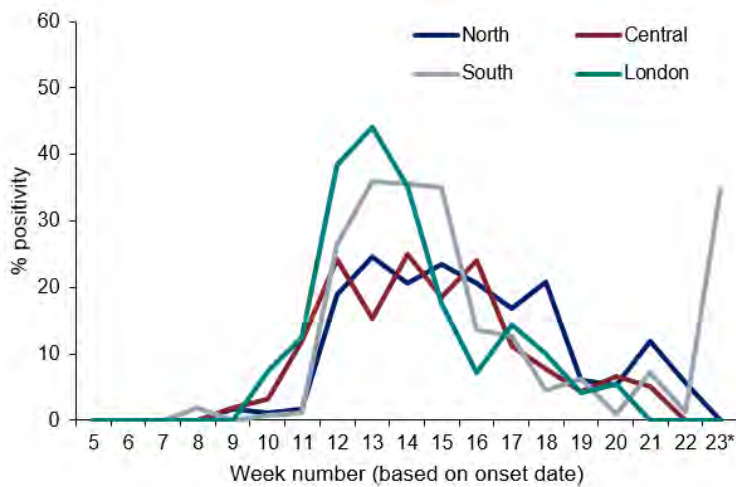
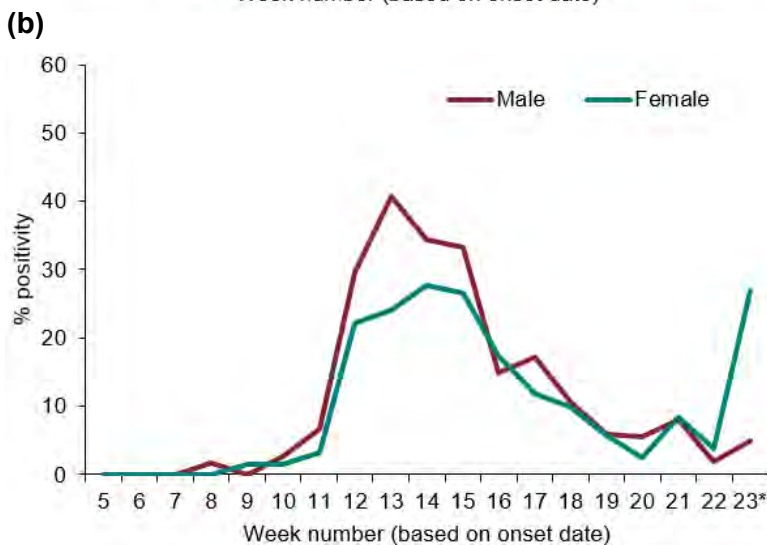
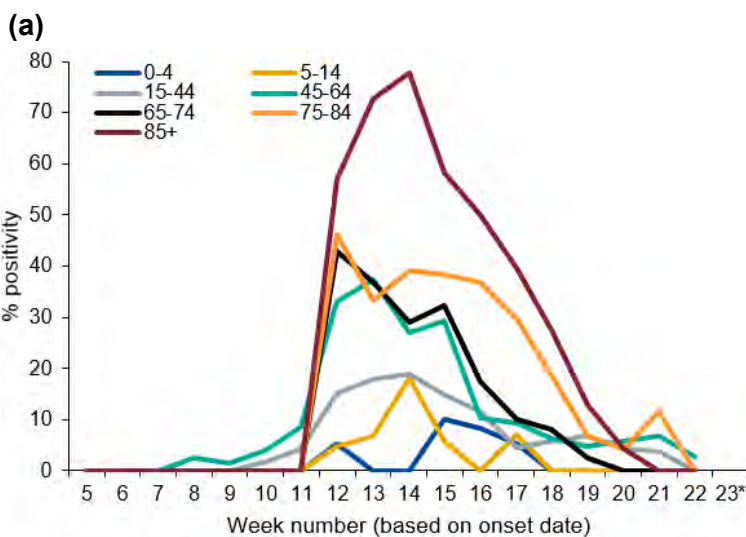


Figure 19: Positivity (%) (weekly) by (a) age group and (b) gender, England (RCGP)



*For the most recent week, more samples are expected to be tested therefore the graph in Figures 17-19 should be interpreted with caution

*Positivity (%) is not calculated when the total number tested is less than 10

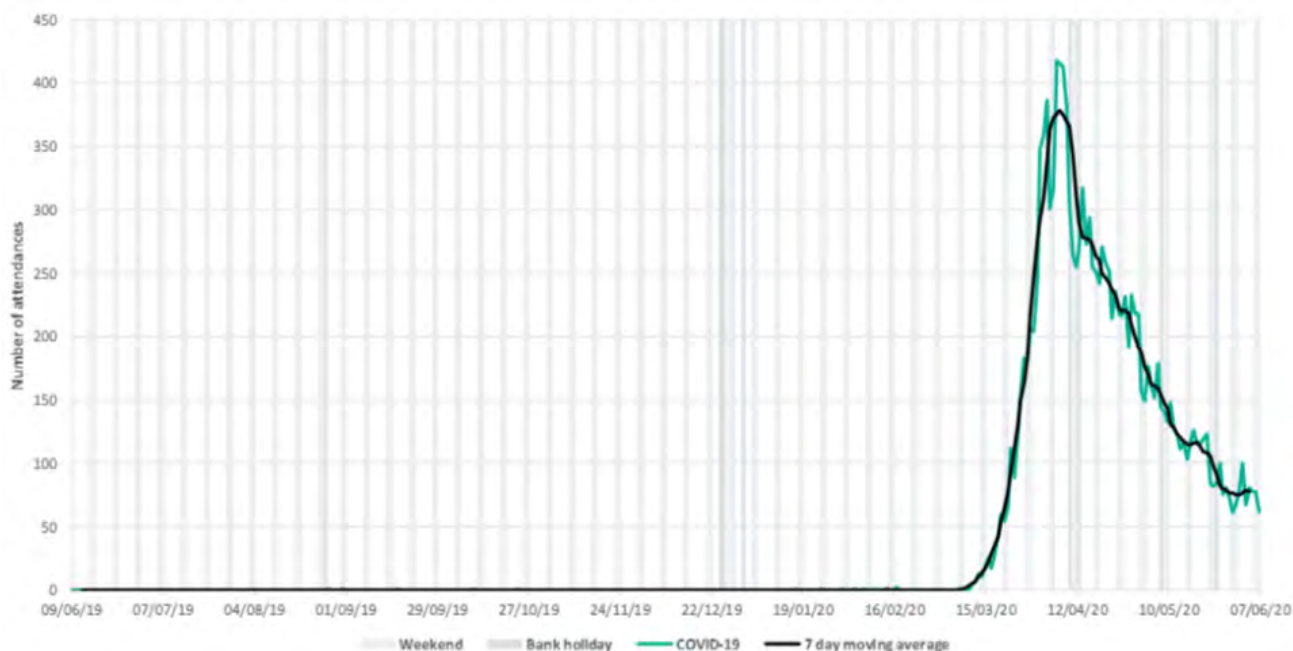
Emergency Department attendances, Syndromic surveillance

The [Emergency Department Syndromic Surveillance System \(EDSSS\)](#) monitors the daily visits in a network of emergency departments across England.

Up to 07 June 2020, the daily number of ED attendances for all ages as reported by 67 EDs in England during week 23, for COVID-19-like attendances remained stable (Figure 20).

Please note: the COVID-19-like ED indicator is an underestimation of number of COVID-19 attendances as it only includes attendances with a COVID-19-like diagnosis as their primary diagnosis. The EDSSS COVID-19-like indicator should therefore be used to monitor trends in ED attendances and not to estimate actual numbers of COVID-19 ED attendances. Further information about these caveats is available from the [PHE Emergency Department Syndromic Surveillance](#) bulletin.

Figure 20: COVID-19-like, daily ED attendances, all ages, England



COVID-19 Hospitalisation in England Surveillance System (CHES)

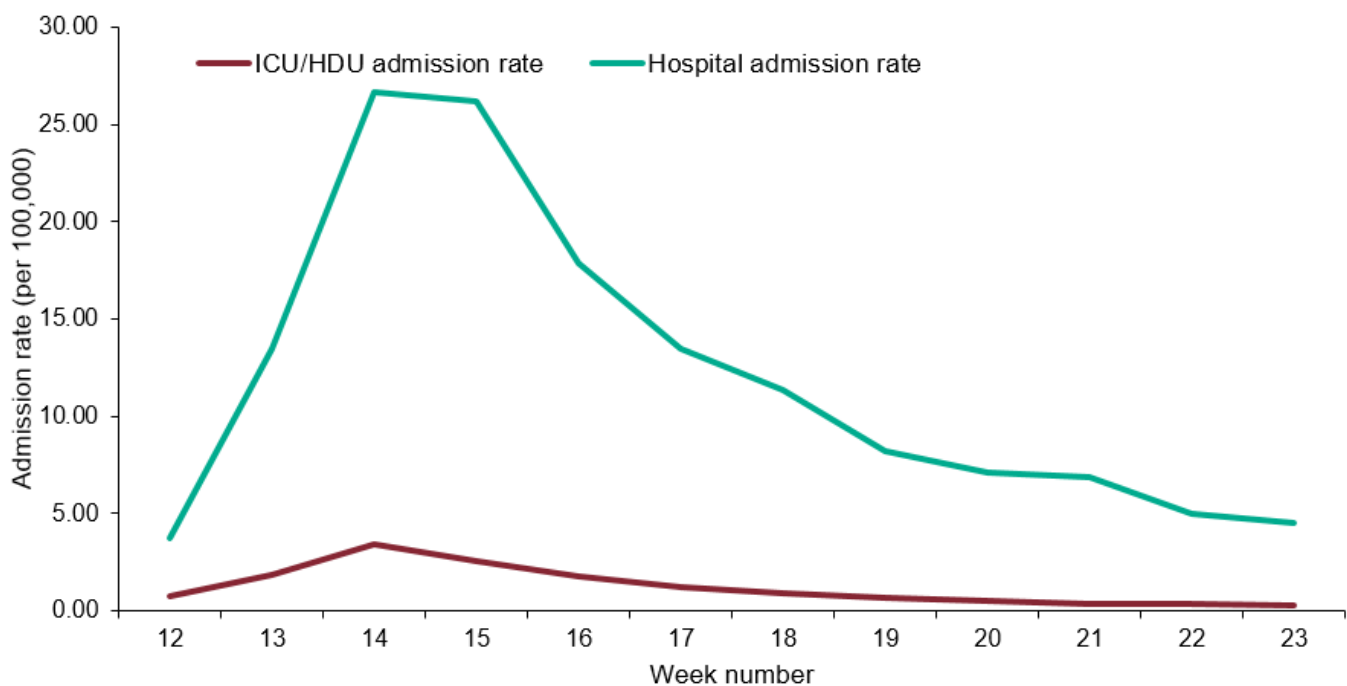
The CHES surveillance system monitors daily new acute respiratory infections (ARI) and new laboratory confirmed COVID-19 admissions to hospital including critical care (ICU/HDU). Trends in hospital and critical care admission rates need to be interpreted in the context of testing recommendations.

A total of 134 NHS Trusts are now participating, although the number of Trusts reporting varies by day. The weekly rate of new admissions of COVID-19 cases is based on the trust catchment population of those NHS Trusts who made a new return. This may differ from other published figures such as the total number of people currently in hospital with COVID-19.

In week 23, the weekly admission rates for both hospitalisations and ICU/HDU COVID-19 admissions remained stable. This is the first time this data is presented by week.

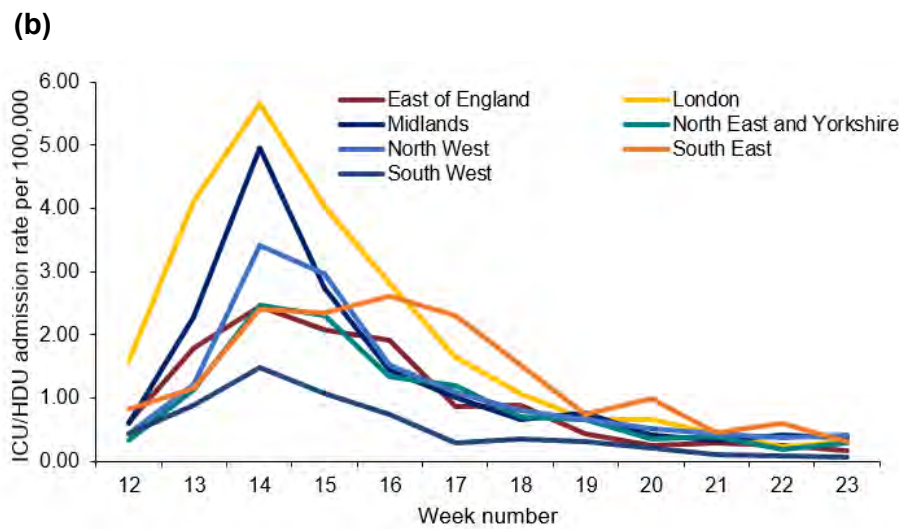
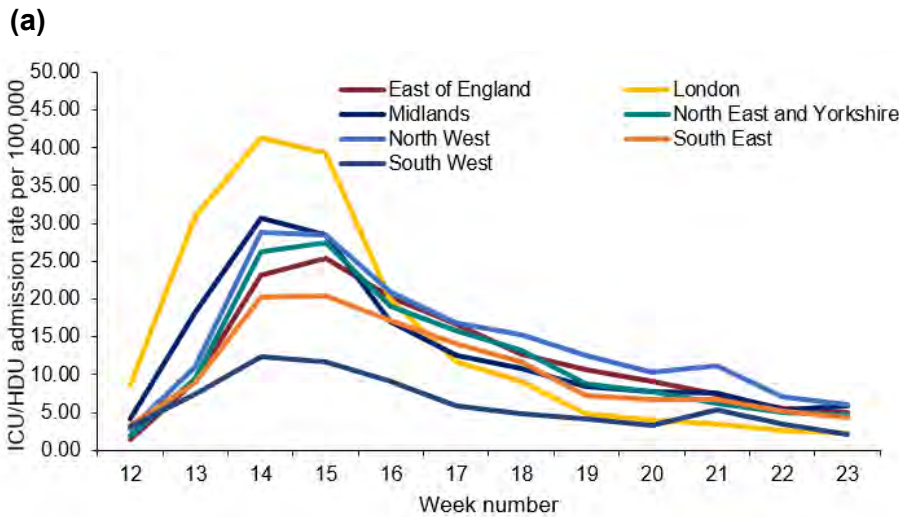
The hospitalisation rate was at 4.51 per 100,000 in week 23 compared to 4.97 per 100,000 in the previous week. The ICU/HDU rate was at 0.29 per 100,000 in week 23 compared to 0.32 per 100,000 in the previous week (Figure 21). By NHS regions, the highest hospitalisation and ICU/HDU rate was observed in the North West (Figure 22).

Figure 21: Weekly overall hospital and ICU/HDU admission rates per 100,000 of new COVID-19 positive cases reported through CHES, England



COVID-19 Hospitalisation in England Surveillance System (CHES)

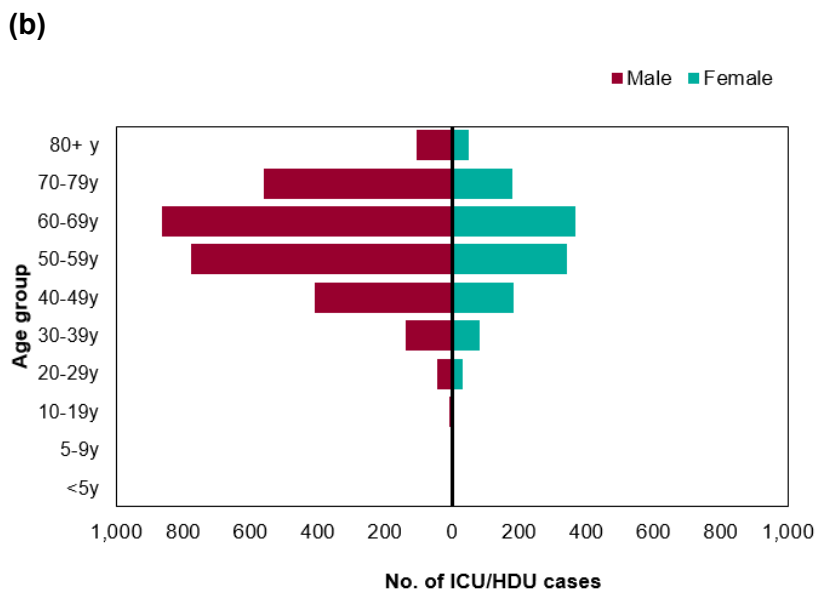
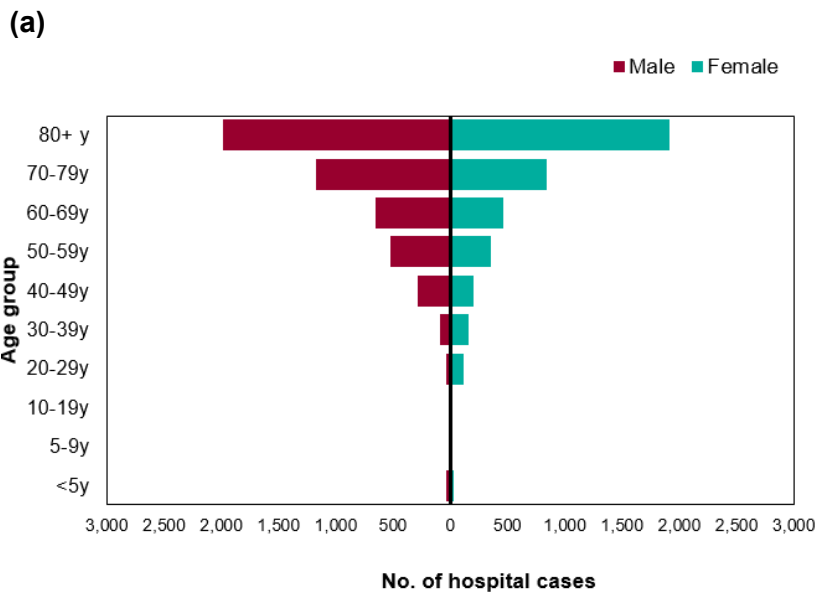
Figure 22: Weekly admission rate for (a) hospital admissions and (b) ICU/HDU admissions by NHS regions of new COVID-19 positive cases reported through CHES



COVID-19 Hospitalisation in England Surveillance System (CHES)

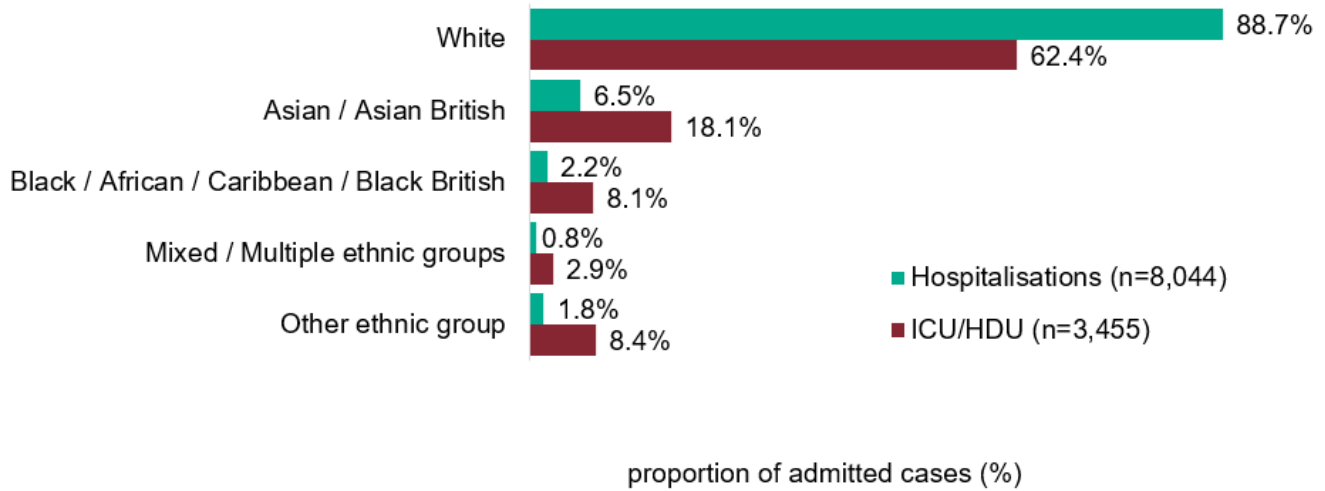
Figure 23 and 24 are based on individual patient level data which are provided to CHES from a subset of NHS Acute Trusts, therefore the data should be interpreted with caution as the distribution of age, sex and ethnic group may not be representative of all hospitalised patients.

Figure 23: Age/sex pyramid of new (a) hospital (lower level of care) (n=8,919) and (b) ICU/ HDU (n=4,162) COVID-19 cases reported through CHES, England



COVID-19 Hospitalisation in England Surveillance System (CHES)

Figure 24: Ethnic group of new hospitalisations (lower level of care) (n=8,044) and ICU/ HDU (n=3,455) COVID-19 cases reported through CHES, England



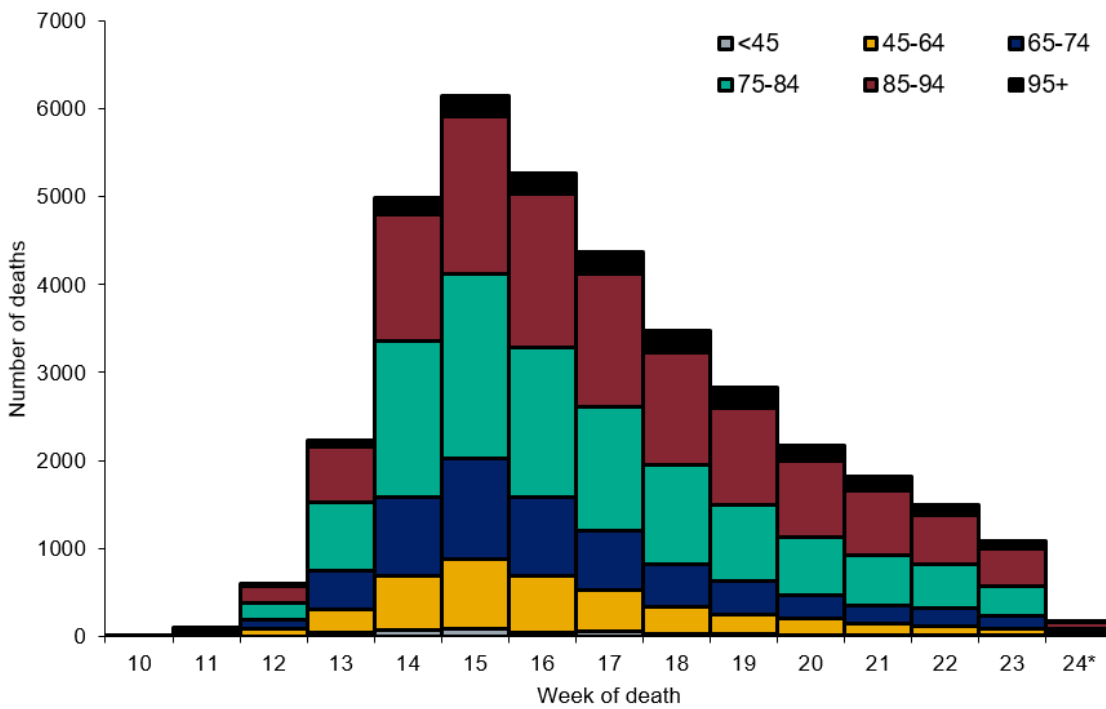
UK Severe Respiratory Failure (SRF) centres admissions

Up to 10 June 2020, a total of 177 laboratory confirmed COVID-19 admissions have been reported from the 5 SRFs in England.

Cumulative deaths

As of 5pm on 09 June 2020, a total of 36,750 cases under Pillar 1 and 2 with confirmed COVID-19 have died in England.

Figure 25: Cumulative number of deaths by week of death and age group, England (n=36,750)



* For the most recent week, more deaths will be reported therefore the decrease seen in this graph should be interpreted with caution

Table 3: Cumulative number of deaths (Pillar 1 and 2) by PHE Centres (n=36,377)

PHE Centres	Number of deaths
North East	2,172
North West	5,976
Yorkshire & Humber	3,454
West Midlands	4,640
East Midlands	2,788
East of England	4,175
London	6,470
South East	4,784
South West	1,918

Cumulative deaths

Figure 26: Age/sex pyramid of laboratory confirmed COVID-19 (Pillar 1 and 2) deaths (n=36,750)

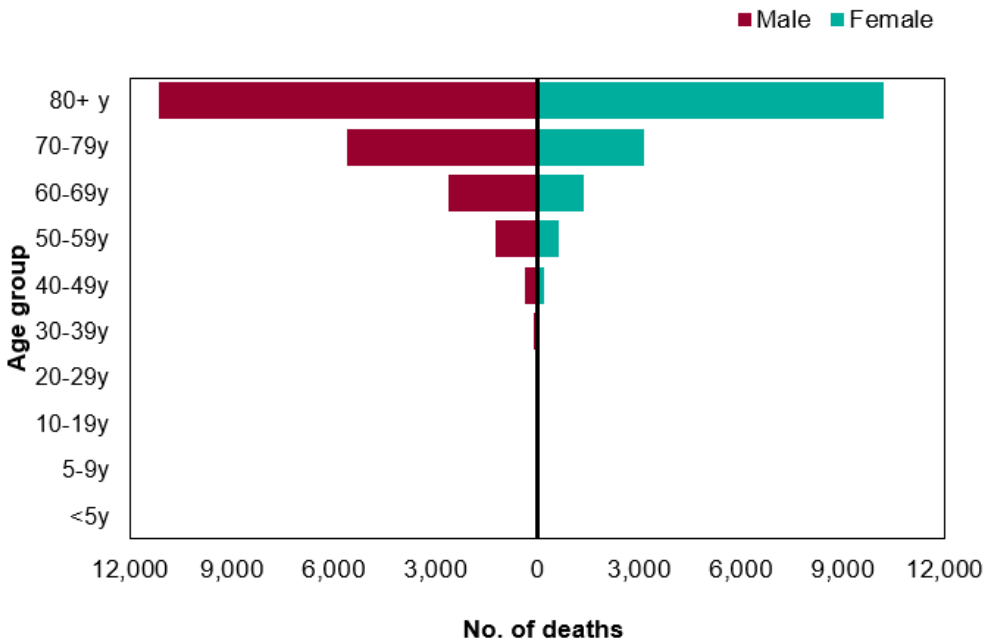
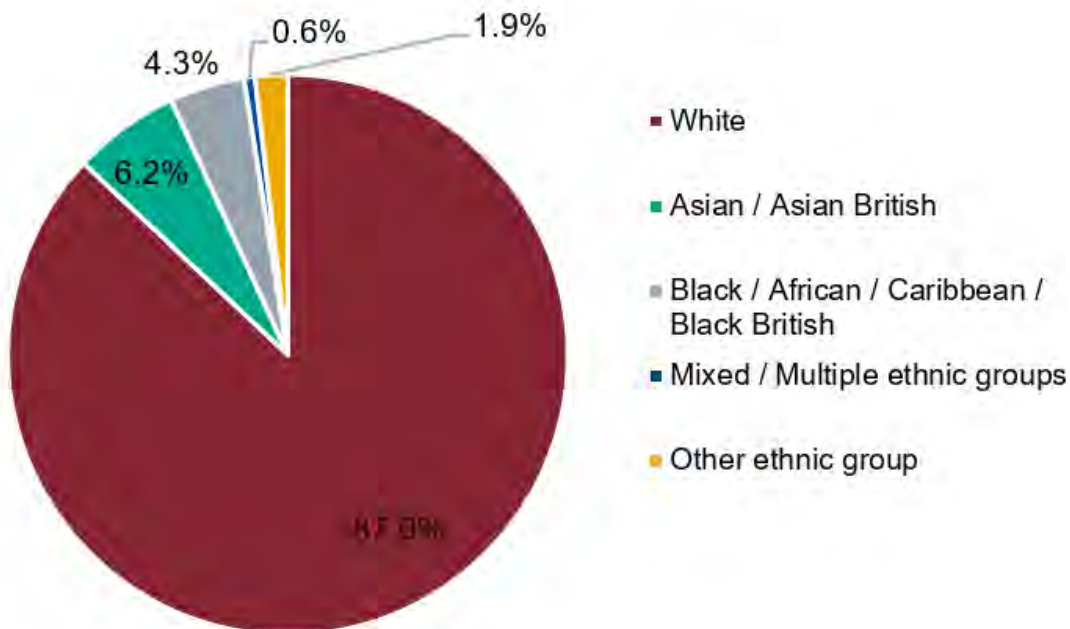


Figure 27: Ethnic group of confirmed COVID-19 (Pillar 1 and 2) deaths, England (n= 36,452)



Excess all-cause mortality, UK

In week 23 2020 in England, no statistically significant excess mortality by week of death above the upper 2 z-score threshold was seen overall or by age group. Significant excess was observed sub nationally (all ages) in the Yorkshire & Humber and East Midlands regions after correcting GRO disaggregate data for reporting delay with the standardised EuroMOMO algorithm (Figure 28 and Table 4).

This data is provisional due to the time delay in registration; numbers may vary from week to week.

Figure 28: Weekly observed and expected number of all-cause deaths in all ages, with the dominant circulating influenza type(s), England, 2015 to week 23 2020

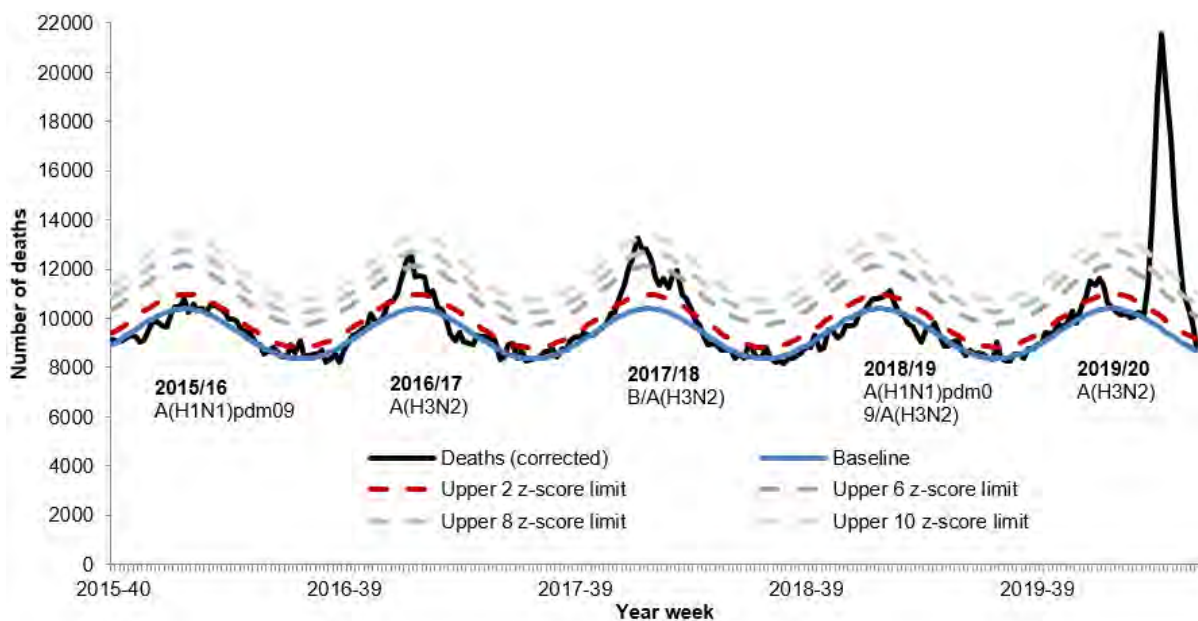


Table 4: Excess mortality by age group, England

Age group (years)	Excess detected in week 23 2020?	Weeks with excess in 2019/20
<5	x	48, 10
5-14	x	46, 01
15-64	x	02; 12-22
65+	x	50-02;12-22

* Excess mortality is calculated as the observed minus the expected number of deaths in weeks above threshold

Sero-prevalence epidemiology, England

Sero-epidemiological surveillance/studies enable the identification of the true number of infections within the general population and provides the ability to detect asymptomatic and mild infections. More information on this is available [here](#).

Donor samples from different geographic regions (approximately 1000 samples per region) in England are tested each week. The results from testing samples from healthy adult blood donors, supplied by the NHS Blood and Transplant (NHS BT) are summarised.

The results presented are based on testing using the Euroimmun assay for samples collected between weeks 13-22.

Figure 29 shows the overall prevalence in each region over time which has been adjusted for the accuracy of the Euroimmun assay (sensitivity and specificity). It is important to note that the sensitivity and specificity of the assay is subject to change as further data becomes available.

Additional data from the second sampling in the South East and East of England regions, collected in week 22, have been included.

Adjusted prevalence estimates vary across the country and over time. In London, where prevalence estimates are highest, overall adjusted prevalence increased from 1.5% (week 13) to 10.5% (weeks 15-16) to 14.5% (week 18) and most recently to 15.4% (week 21). Given that antibody response takes at least two weeks to become detectable, those displaying a positive result in week 18 are likely to have become infected before mid-April. The plateauing observed between weeks 18-21 demonstrates the impact of lock down measures on new infections.

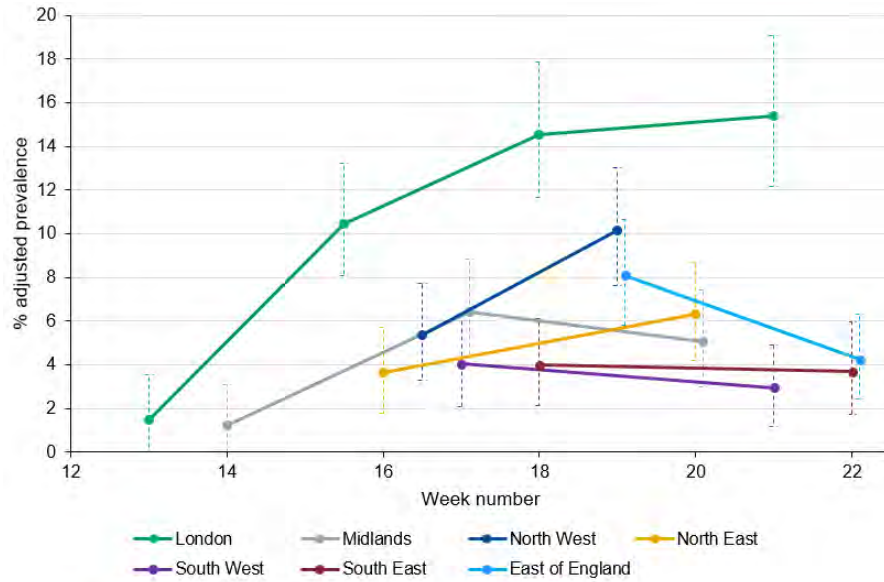
The lower prevalence in samples from other regions including the South East, South West and North East regions is consistent with data from other surveillance systems. Prevalence in South East appears to have plateaued with an adjusted prevalence of 4% (week 18) and 3.7% (week 22).

In some regions, prevalence estimates are slightly lower in recent weeks. For example in the Midlands, the adjusted prevalence was 1.2% (week 14), 6.4% (week 17) and 5% (week 20). A more pronounced change has been noted in the East of England with a lower adjusted prevalence of 4.2% (week 22) compared with 8.1% (week 19). This is likely driven by changes in the locations of sampling within each region over time with the more recent set containing significantly fewer samples from higher prevalence areas e.g. in the most recent set from East of England, there were significantly less samples from those areas of the region closer to London.

Age specific prevalence estimates have changed over time with prevalence notably higher in the young adults in those areas that experienced the highest incidence in the earlier weeks of the outbreak. Over time however the prevalence in older adults increased more suggesting that this age group were being affected later. These patterns may reflect differences in behaviour and mixing patterns in the different age groups.

Sero-prevalence epidemiology, England

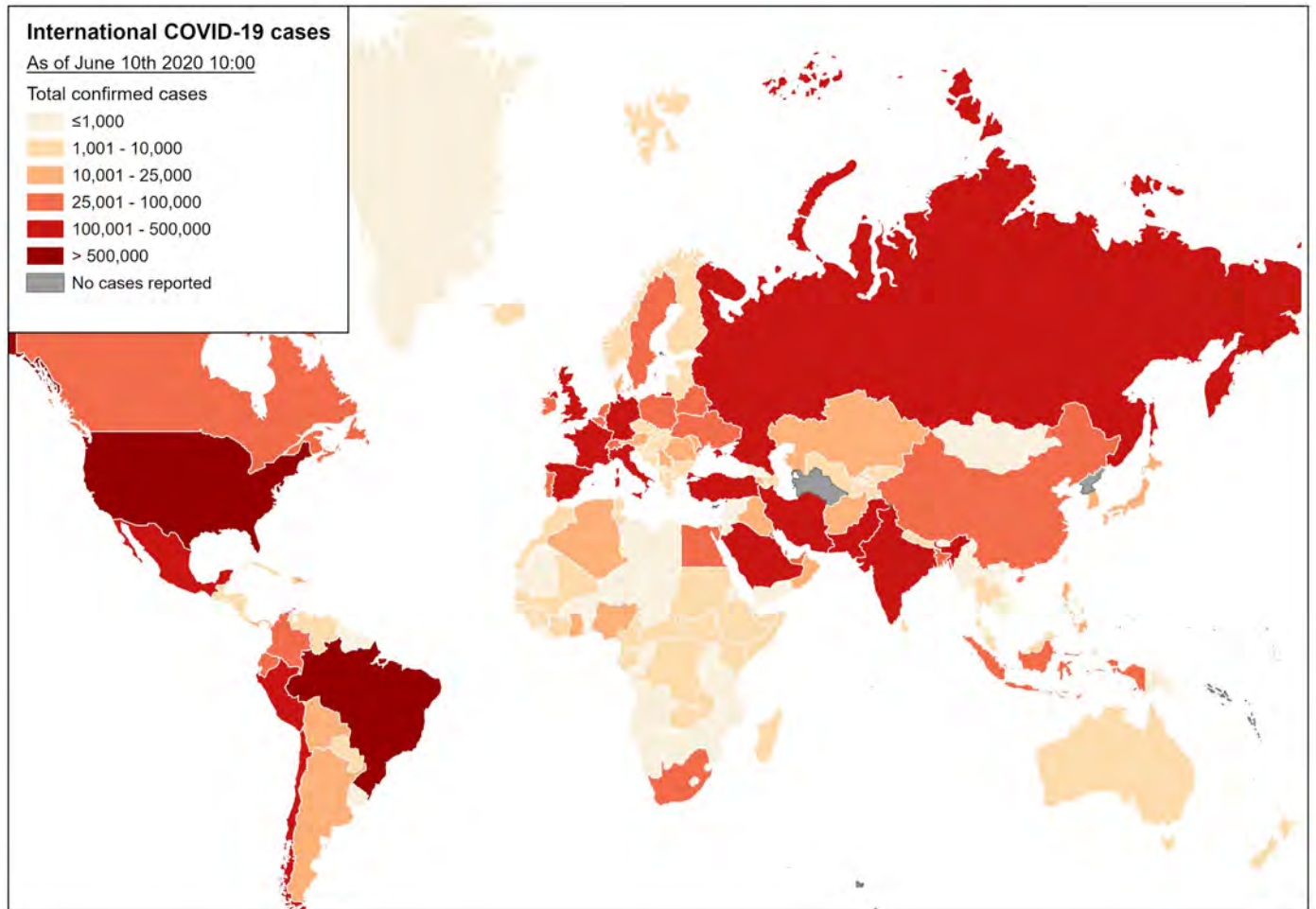
Figure 29: Overall SARS-CoV-2 antibody seroprevalence (%) in blood donors by PHE centres, using Euroimmun test adjusted for sensitivity (82.5%) and specificity (99.1%) and 95% confidence intervals (dashed lines)



Global situation

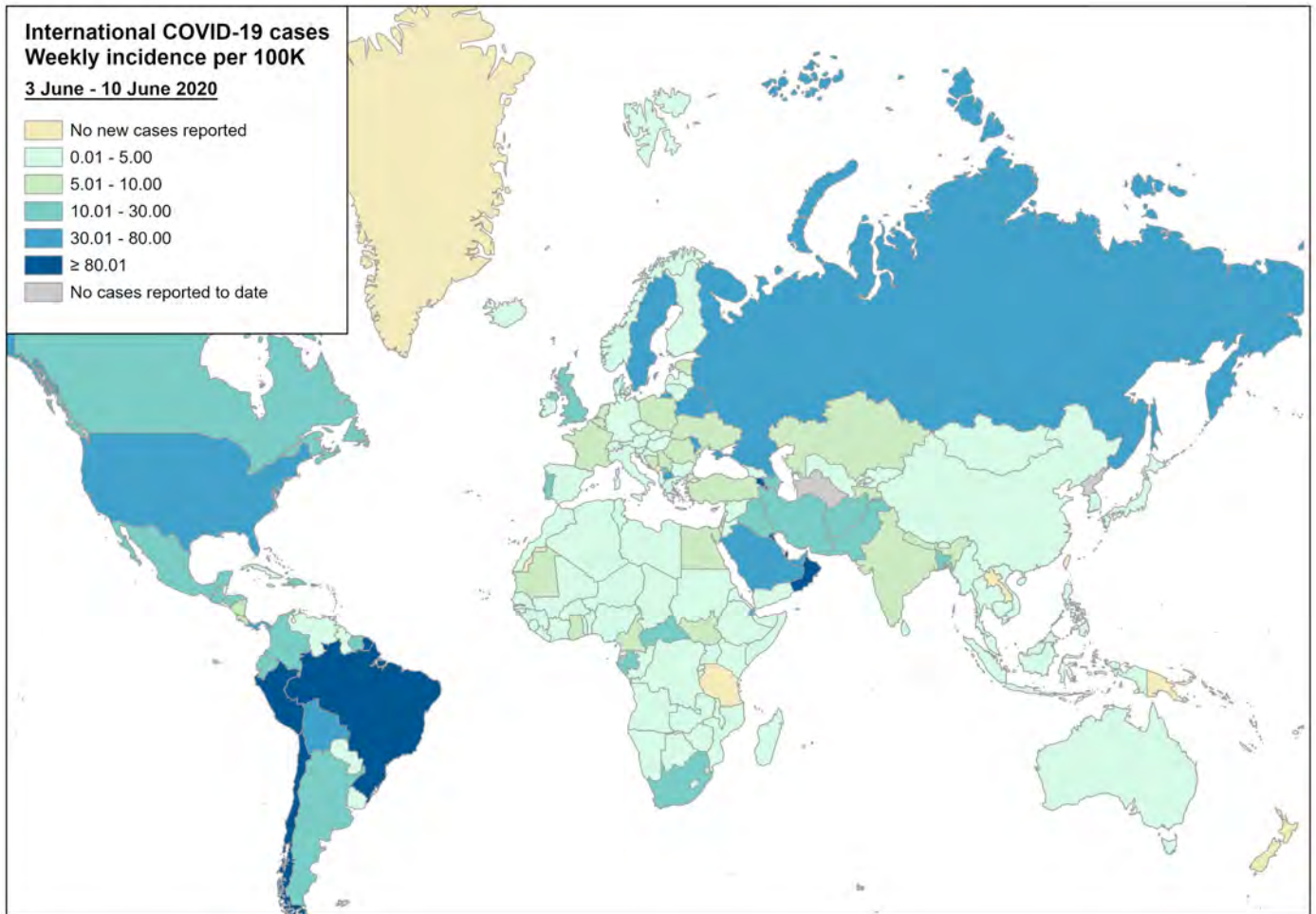
Globally, up to 10 June 2020, a total of 7,191,048 cases of COVID-19 infection have been reported worldwide, including 410,504 COVID-19 related deaths.

Figure 30: Global map of cumulative COVID-19 cases



Global situation

Figure 31: Global map of weekly COVID-19 case incidence rate per 100,000, week 23 2020



PHE has delegated authority, on behalf of the Secretary of State, to process Patient Confidential Data under Regulation 3 The Health Service (Control of Patient Information) Regulations 2002

<http://www.legislation.gov.uk/ukxi/2002/1438/regulation/3/made>. Regulation 3 makes provision for the processing of patient information for the recognition, control and prevention of communicable disease and other risks to public health.

FID	LTLA19CD	LTLA19NM	UTLA19CD	UTLA19NM
1	E08000002	Bury	E08000002	Bury
2	E06000001	Hartlepool	E06000001	Hartlepool
3	E08000003	Manchester	E08000003	Manchester
4	E08000004	Oldham	E08000004	Oldham
5	E06000002	Middlesbrough	E06000002	Middlesbrough
6	E06000003	Redcar and Cleveland	E06000003	Redcar and Cleveland
7	E08000005	Rochdale	E08000005	Rochdale
8	E08000006	Salford	E08000006	Salford
9	E06000004	Stockton-on-Tees	E06000004	Stockton-on-Tees
10	E08000007	Stockport	E08000007	Stockport
11	E08000008	Tameside	E08000008	Tameside
12	E06000005	Darlington	E06000005	Darlington
13	E06000006	Halton	E06000006	Halton
14	E08000009	Trafford	E08000009	Trafford
15	E08000010	Wigan	E08000010	Wigan
16	E06000007	Warrington	E06000007	Warrington
17	E08000011	Knowsley	E08000011	Knowsley
18	E08000012	Liverpool	E08000012	Liverpool
19	E08000013	St. Helens	E08000013	St. Helens
20	E06000008	Blackburn with Darwen	E06000008	Blackburn with Darwen
21	E06000009	Blackpool	E06000009	Blackpool
22	E08000014	Sefton	E08000014	Sefton
23	E08000015	Wirral	E08000015	Wirral
24	E06000010	Kingston upon Hull, City of	E06000010	Kingston upon Hull, City of
25	E06000011	East Riding of Yorkshire	E06000011	East Riding of Yorkshire
26	E08000016	Barnsley	E08000016	Barnsley
27	E08000017	Doncaster	E08000017	Doncaster
28	E06000012	North East Lincolnshire	E06000012	North East Lincolnshire
29	E06000013	North Lincolnshire	E06000013	North Lincolnshire
30	E08000018	Rotherham	E08000018	Rotherham
31	E06000014	York	E06000014	York
32	E06000015	Derby	E06000015	Derby
33	E08000019	Sheffield	E08000019	Sheffield
34	E08000021	Newcastle upon Tyne	E08000021	Newcastle upon Tyne
35	E06000016	Leicester	E06000016	Leicester
36	E08000022	North Tyneside	E08000022	North Tyneside
37	E08000023	South Tyneside	E08000023	South Tyneside
38	E06000017	Rutland	E06000017	Rutland
39	E06000018	Nottingham	E06000018	Nottingham
40	E08000024	Sunderland	E08000024	Sunderland
41	E08000025	Birmingham	E08000025	Birmingham
42	E06000019	Herefordshire, County of	E06000019	Herefordshire, County of
43	E06000020	Telford and Wrekin	E06000020	Telford and Wrekin
44	E08000026	Coventry	E08000026	Coventry
45	E08000027	Dudley	E08000027	Dudley
46	E06000021	Stoke-on-Trent	E06000021	Stoke-on-Trent
47	E06000022	Bath and North East Somerset	E06000022	Bath and North East Somerset
48	E08000028	Sandwell	E08000028	Sandwell
49	E08000029	Solihull	E08000029	Solihull
50	E06000023	Bristol, City of	E06000023	Bristol, City of
51	E06000024	North Somerset	E06000024	North Somerset
52	E08000030	Walsall	E08000030	Walsall
53	E08000031	Wolverhampton	E08000031	Wolverhampton
54	E06000025	South Gloucestershire	E06000025	South Gloucestershire
55	E06000026	Plymouth	E06000026	Plymouth
56	E08000032	Bradford	E08000032	Bradford
57	E08000033	Calderdale	E08000033	Calderdale
58	E06000027	Torbay	E06000027	Torbay

FID	LTLA19CD	LTLA19NM	UTLA19CD	UTLA19NM
59	E06000030	Swindon	E06000030	Swindon
60	E08000034	Kirklees	E08000034	Kirklees
61	E08000035	Leeds	E08000035	Leeds
62	E06000031	Peterborough	E06000031	Peterborough
63	E06000032	Luton	E06000032	Luton
64	E08000036	Wakefield	E08000036	Wakefield
65	E08000037	Gateshead	E08000037	Gateshead
66	E06000033	Southend-on-Sea	E06000033	Southend-on-Sea
67	E06000034	Thurrock	E06000034	Thurrock
68	E09000001	City of London	E09000001	City of London
69	E09000002	Barking and Dagenham	E09000002	Barking and Dagenham
70	E06000035	Medway	E06000035	Medway
71	E06000036	Bracknell Forest	E06000036	Bracknell Forest
72	E09000003	Barnet	E09000003	Barnet
73	E09000004	Bexley	E09000004	Bexley
74	E06000037	West Berkshire	E06000037	West Berkshire
75	E09000005	Brent	E09000005	Brent
76	E06000038	Reading	E06000038	Reading
77	E09000006	Bromley	E09000006	Bromley
78	E06000039	Slough	E06000039	Slough
79	E09000007	Camden	E09000007	Camden
80	E06000040	Windsor and Maidenhead	E06000040	Windsor and Maidenhead
81	E09000008	Croydon	E09000008	Croydon
82	E06000041	Wokingham	E06000041	Wokingham
83	E09000009	Ealing	E09000009	Ealing
84	E06000042	Milton Keynes	E06000042	Milton Keynes
85	E09000010	Enfield	E09000010	Enfield
86	E06000043	Brighton and Hove	E06000043	Brighton and Hove
87	E09000011	Greenwich	E09000011	Greenwich
88	E06000044	Portsmouth	E06000044	Portsmouth
89	E09000012	Hackney	E09000012	Hackney
90	E06000045	Southampton	E06000045	Southampton
91	E09000013	Hammersmith and Fulham	E09000013	Hammersmith and Fulham
92	E06000046	Isle of Wight	E06000046	Isle of Wight
93	E09000014	Haringey	E09000014	Haringey
94	E06000047	County Durham	E06000047	County Durham
95	E09000015	Harrow	E09000015	Harrow
96	E06000049	Cheshire East	E06000049	Cheshire East
97	E09000016	Havering	E09000016	Havering
98	E06000050	Cheshire West and Chester	E06000050	Cheshire West and Chester
99	E09000017	Hillingdon	E09000017	Hillingdon
100	E06000051	Shropshire	E06000051	Shropshire
101	E09000018	Hounslow	E09000018	Hounslow
102	E06000052	Cornwall	E06000052	Cornwall
103	E09000019	Islington	E09000019	Islington
104	E06000053	Isles of Scilly	E06000053	Isles of Scilly
105	E09000020	Kensington and Chelsea	E09000020	Kensington and Chelsea
106	E06000054	Wiltshire	E06000054	Wiltshire
107	E06000055	Bedford	E06000055	Bedford
108	E06000056	Central Bedfordshire	E06000056	Central Bedfordshire
109	E06000057	Northumberland	E06000057	Northumberland
110	E06000058	Bournemouth, Christchurch and Poole	E06000058	Bournemouth, Christchurch and Poole
111	E06000059	Dorset	E06000059	Dorset
112	E08000001	Bolton	E08000001	Bolton
113	E09000021	Kingston upon Thames	E09000021	Kingston upon Thames
114	E09000022	Lambeth	E09000022	Lambeth
115	E07000133	Melton	E10000018	Leicestershire
116	E07000134	North West Leicestershire	E10000018	Leicestershire

FID	LTLA19CD	LTLA19NM	UTLA19CD	UTLA19NM
117	E07000135	Oadby and Wigston	E10000018	Leicestershire
118	E07000136	Boston	E10000019	Lincolnshire
119	E07000137	East Lindsey	E10000019	Lincolnshire
120	E07000138	Lincoln	E10000019	Lincolnshire
121	E07000139	North Kesteven	E10000019	Lincolnshire
122	E07000140	South Holland	E10000019	Lincolnshire
123	E07000141	South Kesteven	E10000019	Lincolnshire
124	E07000142	West Lindsey	E10000019	Lincolnshire
125	E07000143	Breckland	E10000020	Norfolk
126	E07000144	Broadland	E10000020	Norfolk
127	E07000145	Great Yarmouth	E10000020	Norfolk
128	E07000146	King's Lynn and West Norfolk	E10000020	Norfolk
129	E07000147	North Norfolk	E10000020	Norfolk
130	E07000148	Norwich	E10000020	Norfolk
131	E07000149	South Norfolk	E10000020	Norfolk
132	E07000150	Corby	E10000021	Northamptonshire
133	E07000151	Daventry	E10000021	Northamptonshire
134	E07000152	East Northamptonshire	E10000021	Northamptonshire
135	E07000153	Kettering	E10000021	Northamptonshire
136	E07000154	Northampton	E10000021	Northamptonshire
137	E07000155	South Northamptonshire	E10000021	Northamptonshire
138	E07000156	Wellingborough	E10000021	Northamptonshire
139	E07000163	Craven	E10000023	North Yorkshire
140	E07000164	Hambleton	E10000023	North Yorkshire
141	E07000165	Harrogate	E10000023	North Yorkshire
142	E07000166	Richmondshire	E10000023	North Yorkshire
143	E07000167	Ryedale	E10000023	North Yorkshire
144	E07000168	Scarborough	E10000023	North Yorkshire
145	E07000169	Selby	E10000023	North Yorkshire
146	E07000170	Ashfield	E10000024	Nottinghamshire
147	E07000171	Bassetlaw	E10000024	Nottinghamshire
148	E07000172	Broxtowe	E10000024	Nottinghamshire
149	E07000173	Gedling	E10000024	Nottinghamshire
150	E07000174	Mansfield	E10000024	Nottinghamshire
151	E07000175	Newark and Sherwood	E10000024	Nottinghamshire
152	E07000176	Rushcliffe	E10000024	Nottinghamshire
153	E07000177	Cherwell	E10000025	Oxfordshire
154	E07000178	Oxford	E10000025	Oxfordshire
155	E07000179	South Oxfordshire	E10000025	Oxfordshire
156	E07000180	Vale of White Horse	E10000025	Oxfordshire
157	E07000181	West Oxfordshire	E10000025	Oxfordshire
158	E07000187	Mendip	E10000027	Somerset
159	E07000188	Sedgemoor	E10000027	Somerset
160	E07000189	South Somerset	E10000027	Somerset
161	E07000246	Somerset West and Taunton	E10000027	Somerset
162	E07000192	Cannock Chase	E10000028	Staffordshire
163	E07000193	East Staffordshire	E10000028	Staffordshire
164	E07000194	Lichfield	E10000028	Staffordshire
165	E07000195	Newcastle-under-Lyme	E10000028	Staffordshire
166	E07000196	South Staffordshire	E10000028	Staffordshire
167	E07000197	Stafford	E10000028	Staffordshire
168	E07000198	Staffordshire Moorlands	E10000028	Staffordshire
169	E07000199	Tamworth	E10000028	Staffordshire
170	E07000200	Babergh	E10000029	Suffolk
171	E07000202	Ipswich	E10000029	Suffolk
172	E07000203	Mid Suffolk	E10000029	Suffolk
173	E07000076	Tendring	E10000012	Essex
174	E07000244	East Suffolk	E10000029	Suffolk

FID	LTLA19CD	LTLA19NM	UTLA19CD	UTLA19NM
175	E07000077	Uttlesford	E10000012	Essex
176	E07000245	West Suffolk	E10000029	Suffolk
177	E07000078	Cheltenham	E10000013	Gloucestershire
178	E07000207	Elmbridge	E10000030	Surrey
179	E07000079	Cotswold	E10000013	Gloucestershire
180	E07000208	Epsom and Ewell	E10000030	Surrey
181	E07000080	Forest of Dean	E10000013	Gloucestershire
182	E07000209	Guildford	E10000030	Surrey
183	E07000081	Gloucester	E10000013	Gloucestershire
184	E07000210	Mole Valley	E10000030	Surrey
185	E07000082	Stroud	E10000013	Gloucestershire
186	E07000211	Reigate and Banstead	E10000030	Surrey
187	E07000083	Tewkesbury	E10000013	Gloucestershire
188	E07000212	Runnymede	E10000030	Surrey
189	E07000084	Basingstoke and Deane	E10000014	Hampshire
190	E07000213	Spelthorne	E10000030	Surrey
191	E07000085	East Hampshire	E10000014	Hampshire
192	E07000214	Surrey Heath	E10000030	Surrey
193	E07000086	Eastleigh	E10000014	Hampshire
194	E07000215	Tandridge	E10000030	Surrey
195	E07000087	Fareham	E10000014	Hampshire
196	E07000216	Waverley	E10000030	Surrey
197	E07000088	Gosport	E10000014	Hampshire
198	E07000217	Woking	E10000030	Surrey
199	E07000089	Hart	E10000014	Hampshire
200	E07000218	North Warwickshire	E10000031	Warwickshire
201	E07000090	Havant	E10000014	Hampshire
202	E07000219	Nuneaton and Bedworth	E10000031	Warwickshire
203	E07000091	New Forest	E10000014	Hampshire
204	E07000220	Rugby	E10000031	Warwickshire
205	E07000092	Rushmoor	E10000014	Hampshire
206	E07000093	Test Valley	E10000014	Hampshire
207	E07000094	Winchester	E10000014	Hampshire
208	E07000095	Broxbourne	E10000015	Hertfordshire
209	E07000096	Dacorum	E10000015	Hertfordshire
210	E07000098	Hertsmere	E10000015	Hertfordshire
211	E07000099	North Hertfordshire	E10000015	Hertfordshire
212	E07000102	Three Rivers	E10000015	Hertfordshire
213	E07000103	Watford	E10000015	Hertfordshire
214	E07000240	St Albans	E10000015	Hertfordshire
215	E07000241	Welwyn Hatfield	E10000015	Hertfordshire
216	E07000242	East Hertfordshire	E10000015	Hertfordshire
217	E07000243	Stevenage	E10000015	Hertfordshire
218	E07000105	Ashford	E10000016	Kent
219	E07000106	Canterbury	E10000016	Kent
220	E07000107	Dartford	E10000016	Kent
221	E07000108	Dover	E10000016	Kent
222	E07000109	Gravesham	E10000016	Kent
223	E07000110	Maidstone	E10000016	Kent
224	E07000111	Sevenoaks	E10000016	Kent
225	E07000112	Folkestone and Hythe	E10000016	Kent
226	E07000113	Swale	E10000016	Kent
227	E07000114	Thanet	E10000016	Kent
228	E07000115	Tonbridge and Malling	E10000016	Kent
229	E07000116	Tunbridge Wells	E10000016	Kent
230	E07000117	Burnley	E10000017	Lancashire
231	E07000118	Chorley	E10000017	Lancashire
232	E07000119	Fylde	E10000017	Lancashire

FID	LTLA19CD	LTLA19NM	UTLA19CD	UTLA19NM
233	E07000120	Hyndburn	E10000017	Lancashire
234	E07000121	Lancaster	E10000017	Lancashire
235	E07000122	Pendle	E10000017	Lancashire
236	E07000123	Preston	E10000017	Lancashire
237	E07000124	Ribble Valley	E10000017	Lancashire
238	E07000125	Rossendale	E10000017	Lancashire
239	E07000126	South Ribble	E10000017	Lancashire
240	E07000127	West Lancashire	E10000017	Lancashire
241	E07000128	Wyre	E10000017	Lancashire
242	E07000129	Blaby	E10000018	Leicestershire
243	E07000130	Charnwood	E10000018	Leicestershire
244	E07000131	Harborough	E10000018	Leicestershire
245	E07000132	Hinckley and Bosworth	E10000018	Leicestershire
246	E07000221	Stratford-on-Avon	E10000031	Warwickshire
247	E07000222	Warwick	E10000031	Warwickshire
248	E07000223	Adur	E10000032	West Sussex
249	E07000224	Arun	E10000032	West Sussex
250	E07000225	Chichester	E10000032	West Sussex
251	E07000226	Crawley	E10000032	West Sussex
252	E07000227	Horsham	E10000032	West Sussex
253	E07000228	Mid Sussex	E10000032	West Sussex
254	E07000229	Worthing	E10000032	West Sussex
255	E07000234	Bromsgrove	E10000034	Worcestershire
256	E07000235	Malvern Hills	E10000034	Worcestershire
257	E07000236	Redditch	E10000034	Worcestershire
258	E07000237	Worcester	E10000034	Worcestershire
259	E07000238	Wychavon	E10000034	Worcestershire
260	E07000239	Wyre Forest	E10000034	Worcestershire
261	W06000001	Isle of Anglesey	W06000001	Isle of Anglesey
262	W06000002	Gwynedd	W06000002	Gwynedd
263	W06000003	Conwy	W06000003	Conwy
264	W06000004	Denbighshire	W06000004	Denbighshire
265	W06000005	Flintshire	W06000005	Flintshire
266	W06000006	Wrexham	W06000006	Wrexham
267	W06000008	Ceredigion	W06000008	Ceredigion
268	W06000009	Pembrokeshire	W06000009	Pembrokeshire
269	W06000010	Carmarthenshire	W06000010	Carmarthenshire
270	W06000011	Swansea	W06000011	Swansea
271	W06000012	Neath Port Talbot	W06000012	Neath Port Talbot
272	W06000013	Bridgend	W06000013	Bridgend
273	W06000014	Vale of Glamorgan	W06000014	Vale of Glamorgan
274	W06000015	Cardiff	W06000015	Cardiff
275	W06000016	Rhondda Cynon Taf	W06000016	Rhondda Cynon Taf
276	W06000018	Caerphilly	W06000018	Caerphilly
277	W06000019	Blaenau Gwent	W06000019	Blaenau Gwent
278	W06000020	Torfaen	W06000020	Torfaen
279	W06000021	Monmouthshire	W06000021	Monmouthshire
280	W06000022	Newport	W06000022	Newport
281	W06000023	Powys	W06000023	Powys
282	W06000024	Merthyr Tydfil	W06000024	Merthyr Tydfil
283	E09000023	Lewisham	E09000023	Lewisham
284	E09000024	Merton	E09000024	Merton
285	E09000025	Newham	E09000025	Newham
286	E09000026	Redbridge	E09000026	Redbridge
287	E09000027	Richmond upon Thames	E09000027	Richmond upon Thames
288	E09000028	Southwark	E09000028	Southwark
289	E09000029	Sutton	E09000029	Sutton
290	E09000030	Tower Hamlets	E09000030	Tower Hamlets

FID	LTLA19CD	LTLA19NM	UTLA19CD	UTLA19NM
291	E09000031	Waltham Forest	E09000031	Waltham Forest
292	E09000032	Wandsworth	E09000032	Wandsworth
293	E09000033	Westminster	E09000033	Westminster
294	E07000004	Aylesbury Vale	E10000002	Buckinghamshire
295	E07000005	Chiltern	E10000002	Buckinghamshire
296	E07000006	South Bucks	E10000002	Buckinghamshire
297	E07000007	Wycombe	E10000002	Buckinghamshire
298	E07000008	Cambridge	E10000003	Cambridgeshire
299	E07000009	East Cambridgeshire	E10000003	Cambridgeshire
300	E07000010	Fenland	E10000003	Cambridgeshire
301	E07000011	Huntingdonshire	E10000003	Cambridgeshire
302	E07000012	South Cambridgeshire	E10000003	Cambridgeshire
303	E07000026	Allerdale	E10000006	Cumbria
304	E07000027	Barrow-in-Furness	E10000006	Cumbria
305	E07000028	Carlisle	E10000006	Cumbria
306	E07000029	Copeland	E10000006	Cumbria
307	E07000030	Eden	E10000006	Cumbria
308	E07000031	South Lakeland	E10000006	Cumbria
309	E07000032	Amber Valley	E10000007	Derbyshire
310	E07000033	Bolsover	E10000007	Derbyshire
311	E07000034	Chesterfield	E10000007	Derbyshire
312	E07000035	Derbyshire Dales	E10000007	Derbyshire
313	E07000036	Erewash	E10000007	Derbyshire
314	E07000037	High Peak	E10000007	Derbyshire
315	E07000038	North East Derbyshire	E10000007	Derbyshire
316	E07000039	South Derbyshire	E10000007	Derbyshire
317	E07000040	East Devon	E10000008	Devon
318	E07000041	Exeter	E10000008	Devon
319	E07000042	Mid Devon	E10000008	Devon
320	E07000043	North Devon	E10000008	Devon
321	E07000044	South Hams	E10000008	Devon
322	E07000045	Teignbridge	E10000008	Devon
323	E07000046	Torridge	E10000008	Devon
324	E07000047	West Devon	E10000008	Devon
325	E07000061	Eastbourne	E10000011	East Sussex
326	E07000062	Hastings	E10000011	East Sussex
327	E07000063	Lewes	E10000011	East Sussex
328	E07000064	Rother	E10000011	East Sussex
329	E07000065	Wealden	E10000011	East Sussex
330	E07000066	Basildon	E10000012	Essex
331	E07000067	Braintree	E10000012	Essex
332	E07000068	Brentwood	E10000012	Essex
333	E07000069	Castle Point	E10000012	Essex
334	E07000070	Chelmsford	E10000012	Essex
335	E07000071	Colchester	E10000012	Essex
336	E07000072	Epping Forest	E10000012	Essex
337	E07000073	Harlow	E10000012	Essex
338	E07000074	Maldon	E10000012	Essex
339	E07000075	Rochford	E10000012	Essex

LAD19CD	LAD19NM	AREAEHCT	AREACHECT	AREAIHCT	AREALHCT
E0600001	Hartlepool	9834.66	9371.26	0	9371.26
E0600002	Middlesbrough	5455.37	5388.16	0	5388.16
E0600003	Redcar and Cleveland	25378.57	24506.98	0	24506.98
E0600004	Stockton-on-Tees	20973.09	20493.31	0	20493.31
E0600005	Darlington	19747.58	19747.58	0	19747.58
E0600006	Halton	9032.15	7908.39	0	7908.39
E0600007	Warrington	18238.34	18062.79	0	18062.79
E0600008	Blackburn with Darwen	13702.21	13702.21	0	13702.21
E0600009	Blackpool	4315.08	3487.09	0	3487.09
E06000010	Kingston upon Hull, City of	8149.74	7158.37	0	7158.37
E06000011	East Riding of Yorkshire	249509.7	240499.54	116.96	240382.58
E06000012	North East Lincolnshire	20266.26	19262.29	0	19262.29
E06000013	North Lincolnshire	87568.45	84649.92	0	84649.92
E06000014	York	27201.48	27193.7	0	27193.7
E06000015	Derby	7803.11	7803.11	0	7803.11
E06000016	Leicester	7334.21	7334.21	0	7334.21
E06000017	Rutland	39374.9	39374.9	1191.77	38183.13
E06000018	Nottingham	7461.32	7461.32	0	7461.32
E06000019	Herefordshire, County of	217970.94	217970.94	0	217970.94
E06000020	Telford and Wrekin	29031.37	29031.37	0	29031.37
E06000021	Stoke-on-Trent	9344.85	9344.85	0	9344.85
E06000022	Bath and North East Somerset	35112.35	35112.35	524.49	34587.86
E06000023	Bristol, City of	23542.48	10969.99	0	10969.99
E06000024	North Somerset	39070.4	37460.51	88.76	37371.75
E06000025	South Gloucestershire	53642.17	49703.57	0	49703.57
E06000026	Plymouth	8436.99	7984.97	0	7984.97
E06000027	Torbay	11946.65	6288.67	0	6288.67
E06000030	Swindon	23009.33	23009.33	0	23009.33
E06000031	Peterborough	34343.79	34337.82	0	34337.82
E06000032	Luton	4335.25	4335.25	0	4335.25
E06000033	Southend-on-Sea	6786.41	4167.42	0	4167.42
E06000034	Thurrock	18431.8	16383.71	0	16383.71
E06000035	Medway	26906.37	19371.42	0	19371.42
E06000036	Bracknell Forest	10938.43	10938.43	0	10938.43
E06000037	West Berkshire	70416.94	70416.94	0	70416.94
E06000038	Reading	4039.79	4039.79	0	4039.79
E06000039	Slough	3254.19	3254.19	0	3254.19
E06000040	Windsor and Maidenhead	19842.72	19842.72	192.55	19650.17
E06000041	Wokingham	17896.55	17896.55	0	17896.55
E06000042	Milton Keynes	30862.67	30862.67	0	30862.67
E06000043	Brighton and Hove	8538.6	8283.31	0	8283.31
E06000044	Portsmouth	6013.59	4039.12	0	4039.12
E06000045	Southampton	5638.53	4988.08	0	4988.08
E06000046	Isle of Wight	39282.89	37961.47	0	37961.47
E06000047	County Durham	223261.15	223145.97	557.38	222588.59
E06000049	Cheshire East	116635.77	116635.77	0	116635.77
E06000050	Cheshire West and Chester	94120.7	92001.77	0	92001.77
E06000051	Shropshire	319727.58	319727.58	0	319727.58
E06000052	Cornwall	361205.97	354893.35	350.55	354542.8
E06000053	Isles of Scilly	2284.95	1633.76	0	1633.76
E06000054	Wiltshire	325533.8	325533.8	0	325533.8
E06000055	Bedford	47640.82	47640.82	0	47640.82
E06000056	Central Bedfordshire	71566.57	71566.57	0	71566.57
E06000057	Northumberland	507747.57	503075.16	1241.25	501833.91
E06000058	Bournemouth, Christchurch and Poole	17393.22	16207.01	0	16207.01
E06000059	Dorset	252107.5	249095.69	0	249095.69
E07000004	Aylesbury Vale	90275.33	90275.33	0	90275.33
E07000005	Chiltern	19634.83	19634.83	0	19634.83
E07000006	South Bucks	14127.55	14127.55	0	14127.55

LAD19CD	LAD19NM	AREAEHCT	AREACHECT	AREAIHCT	AREALHCT
E07000007	Wycombe	32457.2	32457.2	0	32457.2
E07000008	Cambridge	4069.87	4069.87	0	4069.87
E07000009	East Cambridgeshire	65172.04	65128.6	0	65128.6
E07000010	Fenland	54735.54	54645.02	0	54645.02
E07000011	Huntingdonshire	91254.61	91245.55	627.95	90617.6
E07000012	South Cambridgeshire	90168.73	90162.5	0	90162.5
E07000026	Allerdale	131896.48	125829.17	1615.96	124213.21
E07000027	Barrow-in-Furness	13207.53	7789.71	0	7789.71
E07000028	Carlisle	105611.88	103830	0	103830
E07000029	Copeland	77571.76	73763.13	587.16	73175.97
E07000030	Eden	215647.46	215647.46	1410.35	214237.11
E07000031	South Lakeland	174341.33	155492.37	1946.09	153546.28
E07000032	Amber Valley	26543.79	26543.79	0	26543.79
E07000033	Bolsover	16033.47	16033.47	0	16033.47
E07000034	Chesterfield	6603.52	6603.52	0	6603.52
E07000035	Derbyshire Dales	79531.78	79531.78	289.37	79242.41
E07000036	Erewash	10963.01	10963.01	0	10963.01
E07000037	High Peak	54025.41	54025.41	111.08	53914.33
E07000038	North East Derbyshire	27562.34	27562.34	0	27562.34
E07000039	South Derbyshire	33812.69	33812.69	0	33812.69
E07000040	East Devon	82267.56	81422.69	0	81422.69
E07000041	Exeter	4788.84	4703.31	0	4703.31
E07000042	Mid Devon	91289.78	91289.78	0	91289.78
E07000043	North Devon	110472.04	108585.76	0	108585.76
E07000044	South Hams	90520.09	88651.04	0	88651.04
E07000045	Teignbridge	68008.34	67377.08	0	67377.08
E07000046	Torrige	99520.34	98529.35	146.46	98382.89
E07000047	West Devon	116471.75	116110.7	143.36	115967.34
E07000061	Eastbourne	4533.12	4416.15	0	4416.15
E07000062	Hastings	3080.11	2979.61	0	2979.61
E07000063	Lewes	29441.28	29210.7	0	29210.7
E07000064	Rother	51712.34	51175.39	231.26	50944.13
E07000065	Wealden	83619.06	83494.81	182.26	83312.55
E07000066	Basildon	11044.59	11000.1	0	11000.1
E07000067	Braintree	61170.79	61170.79	0	61170.79
E07000068	Brentwood	15312.41	15312.41	0	15312.41
E07000069	Castle Point	6369.84	4467.34	0	4467.34
E07000070	Chelmsford	34299.72	34222.75	346.93	33875.82
E07000071	Colchester	34677.32	33232.53	410.14	32822.39
E07000072	Epping Forest	33898.42	33898.42	0	33898.42
E07000073	Harlow	3053.79	3053.79	0	3053.79
E07000074	Maldon	42805.97	35781.57	0	35781.57
E07000075	Rochford	26306.3	16727.41	0	16727.41
E07000076	Tendring	36615.74	33629.53	0	33629.53
E07000077	Uttlesford	64118.29	64118.29	0	64118.29
E07000078	Cheltenham	4659.61	4659.61	0	4659.61
E07000079	Cotswold	116452.42	116452.42	0	116452.42
E07000080	Forest of Dean	56143.24	52589.93	0	52589.93
E07000081	Gloucester	4082.66	4055.3	0	4055.3
E07000082	Stroud	47617.3	46054.2	0	46054.2
E07000083	Tewkesbury	41497.6	41441.44	0	41441.44
E07000084	Basingstoke and Deane	63381.73	63381.73	0	63381.73
E07000085	East Hampshire	51443.22	51443.22	0	51443.22
E07000086	Eastleigh	8527.98	7967.88	0	7967.88
E07000087	Fareham	7789.67	7426.01	0	7426.01
E07000088	Gosport	2760.77	2537.37	0	2537.37
E07000089	Hart	21526.5	21526.5	0	21526.5
E07000090	Havant	7894.63	5573.98	0	5573.98
E07000091	New Forest	77628.57	75217.54	0	75217.54

LAD19CD	LAD19NM	AREAEHCT	AREACHECT	AREAIHCT	AREALHCT
E07000092	Rushmoor	3904.5	3904.5	0	3904.5
E07000093	Test Valley	62762.19	62759.53	0	62759.53
E07000094	Winchester	66106.08	66097.03	0	66097.03
E07000095	Broxbourne	5144.22	5144.22	0	5144.22
E07000096	Dacorum	21247.66	21247.66	0	21247.66
E07000098	Hertsmere	10112.82	10112.82	0	10112.82
E07000099	North Hertfordshire	37538.21	37538.21	0	37538.21
E07000102	Three Rivers	8882.42	8882.42	0	8882.42
E07000103	Watford	2143.05	2143.05	0	2143.05
E07000105	Ashford	58061.72	58061.72	0	58061.72
E07000106	Canterbury	31857.81	30875.26	0	30875.26
E07000107	Dartford	7631.04	7272.55	0	7272.55
E07000108	Dover	32078.12	31533.79	0	31533.79
E07000109	Gravesham	10495.86	9899.13	0	9899.13
E07000110	Maidstone	39335.07	39332.94	0	39332.94
E07000111	Sevenoaks	37034.69	37034.69	111.62	36923.07
E07000112	Folkestone and Hythe	36546.73	35692.1	0	35692.1
E07000113	Swale	42202.85	37343.68	0	37343.68
E07000114	Thanet	11246.41	10360.91	0	10360.91
E07000115	Tonbridge and Malling	24097.35	24011.42	0	24011.42
E07000116	Tunbridge Wells	33132.87	33132.87	0	33132.87
E07000117	Burnley	11068.4	11068.4	0	11068.4
E07000118	Chorley	20290.57	20276.24	0	20276.24
E07000119	Fylde	18262.87	16569.69	0	16569.69
E07000120	Hyndburn	7299.75	7299.75	0	7299.75
E07000121	Lancaster	65402.7	56693.59	0	56693.59
E07000122	Pendle	16938.01	16938.01	0	16938.01
E07000123	Preston	14294.48	14228.41	0	14228.41
E07000124	Ribble Valley	58447.14	58447.14	128.58	58318.56
E07000125	Rossendale	13804.12	13804.12	0	13804.12
E07000126	South Ribble	11461.49	11314.17	0	11314.17
E07000127	West Lancashire	38138.03	34663.31	0	34663.31
E07000128	Wyre	32877.15	28216.49	0	28216.49
E07000129	Blaby	13046.86	13046.86	0	13046.86
E07000130	Charnwood	27904.26	27904.26	0	27904.26
E07000131	Harborough	59269.21	59269.21	89.55	59179.66
E07000132	Hinckley and Bosworth	29735.14	29735.14	0	29735.14
E07000133	Melton	48138.06	48138.06	0	48138.06
E07000134	North West Leicestershire	27932.8	27932.8	0	27932.8
E07000135	Oadby and Wigston	2352.61	2352.61	0	2352.61
E07000136	Boston	39779.27	36489	0	36489
E07000137	East Lindsey	183085.72	176677.31	0	176677.31
E07000138	Lincoln	3569.02	3569.02	0	3569.02
E07000139	North Kesteven	92247.13	92247.13	0	92247.13
E07000140	South Holland	81550.37	75090.84	0	75090.84
E07000141	South Kesteven	94258.6	94258.6	0	94258.6
E07000142	West Lindsey	115765.23	115573.21	0	115573.21
E07000143	Breckland	130511.68	130511.68	0	130511.68
E07000144	Broadland	55324.44	55206.1	0	55206.1
E07000145	Great Yarmouth	18242.07	17433.09	0	17433.09
E07000146	King's Lynn and West Norfolk	152690.09	143948.01	0	143948.01
E07000147	North Norfolk	98999.14	96755.34	158.64	96596.7
E07000148	Norwich	4055.41	3902.2	0	3902.2
E07000149	South Norfolk	90890.64	90757.66	0	90757.66
E07000150	Corby	8028.1	8028.1	0	8028.1
E07000151	Daventry	66560.05	66560.05	298.48	66261.57
E07000152	East Northamptonshire	50978.71	50978.71	0	50978.71
E07000153	Kettering	23349	23349	0	23349
E07000154	Northampton	8077.18	8077.18	0	8077.18

LAD19CD	LAD19NM	AREAEHCT	AREACHECT	AREAIHCT	AREALHCT
E07000155	South Northamptonshire	63402.32	63402.32	0	63402.32
E07000156	Wellingborough	16303.64	16303.64	0	16303.64
E07000163	Craven	117880.73	117880.73	141.92	117738.81
E07000164	Hambleton	131122.82	131122.82	0	131122.82
E07000165	Harrogate	130912.79	130912.79	118.05	130794.74
E07000166	Richmondshire	131870.74	131870.74	0	131870.74
E07000167	Ryedale	150659.37	150659.37	0	150659.37
E07000168	Scarborough	82550.51	81618.83	0	81618.83
E07000169	Selby	60222.32	59931.08	0	59931.08
E07000170	Ashfield	10955.81	10955.81	0	10955.81
E07000171	Bassetlaw	63949.26	63780.33	0	63780.33
E07000172	Broxtowe	8009.89	8009.89	0	8009.89
E07000173	Gedling	11998.17	11998.17	0	11998.17
E07000174	Mansfield	7669.71	7669.71	0	7669.71
E07000175	Newark and Sherwood	65183.54	65134.06	0	65134.06
E07000176	Rushcliffe	40923.17	40923.17	0	40923.17
E07000177	Cherwell	58874.12	58874.12	0	58874.12
E07000178	Oxford	4560.27	4560.27	0	4560.27
E07000179	South Oxfordshire	67852.13	67852.13	0	67852.13
E07000180	Vale of White Horse	57866.02	57866.02	101.58	57764.44
E07000181	West Oxfordshire	71442.2	71442.2	0	71442.2
E07000187	Mendip	73943.56	73943.56	0	73943.56
E07000188	Sedgemoor	60594.76	56454.36	0	56454.36
E07000189	South Somerset	95905.8	95904.01	0	95904.01
E07000192	Cannock Chase	7888.25	7888.25	0	7888.25
E07000193	East Staffordshire	38998.73	38998.73	302.78	38695.95
E07000194	Lichfield	33129.44	33129.44	0	33129.44
E07000195	Newcastle-under-Lyme	21095.74	21095.74	0	21095.74
E07000196	South Staffordshire	40732.23	40732.23	0	40732.23
E07000197	Stafford	59817.21	59817.21	0	59817.21
E07000198	Staffordshire Moorlands	57584.98	57584.98	0	57584.98
E07000199	Tamworth	3085.07	3085.07	0	3085.07
E07000200	Babergh	61163.99	59511.63	139.24	59372.39
E07000202	Ipswich	4030.02	3950.98	0	3950.98
E07000203	Mid Suffolk	87107.06	87107.06	0	87107.06
E07000207	Elmbridge	9633.43	9633.43	128.2	9505.23
E07000208	Epsom and Ewell	3407.94	3407.94	0	3407.94
E07000209	Guildford	27093.11	27093.11	0	27093.11
E07000210	Mole Valley	25832.11	25832.11	0	25832.11
E07000211	Reigate and Banstead	12914.39	12914.39	0	12914.39
E07000212	Runnymede	7804.07	7804.07	0	7804.07
E07000213	Spelthorne	5116.13	5116.13	627.34	4488.79
E07000214	Surrey Heath	9509.3	9509.3	0	9509.3
E07000215	Tandridge	24819.47	24819.47	0	24819.47
E07000216	Waverley	34517.03	34517.03	0	34517.03
E07000217	Woking	6360.34	6360.34	0	6360.34
E07000218	North Warwickshire	28426.13	28426.13	0	28426.13
E07000219	Nuneaton and Bedworth	7895.04	7895.04	0	7895.04
E07000220	Rugby	35355.73	35355.73	244.4	35111.33
E07000221	Stratford-on-Avon	97786.94	97786.94	0	97786.94
E07000222	Warwick	28288.22	28288.22	0	28288.22
E07000223	Adur	4364.79	4206.55	0	4206.55
E07000224	Arun	22470.32	22099.12	0	22099.12
E07000225	Chichester	81241.49	78619.47	0	78619.47
E07000226	Crawley	4497.11	4497.11	0	4497.11
E07000227	Horsham	53096.24	53027.87	0	53027.87
E07000228	Mid Sussex	33402.94	33402.94	0	33402.94
E07000229	Worthing	3378.31	3252.09	0	3252.09
E07000234	Bromsgrove	21696.84	21696.84	0	21696.84

LAD19CD	LAD19NM	AREAEHCT	AREACHECT	AREAIHCT	AREALHCT
E07000235	Malvern Hills	57707.1	57707.1	0	57707.1
E07000236	Redditch	5425.09	5425.09	0	5425.09
E07000237	Worcester	3327.82	3327.82	0	3327.82
E07000238	Wychavon	66354.18	66354.18	0	66354.18
E07000239	Wyre Forest	19540.38	19540.38	0	19540.38
E07000240	St Albans	16120.58	16120.58	0	16120.58
E07000241	Welwyn Hatfield	12953.68	12953.68	0	12953.68
E07000242	East Hertfordshire	47566.95	47566.95	0	47566.95
E07000243	Stevenage	2596.92	2596.92	0	2596.92
E07000244	East Suffolk	129476.61	126098.97	0	126098.97
E07000245	West Suffolk	103467.56	103467.56	0	103467.56
E07000246	Somerset West and Taunton	121054.31	118908.44	148.97	118759.47
E08000001	Bolton	13979.23	13979.23	0	13979.23
E08000002	Bury	9946.01	9946.01	0	9946.01
E08000003	Manchester	11564.83	11564.83	0	11564.83
E08000004	Oldham	14234.5	14234.5	0	14234.5
E08000005	Rochdale	15812.83	15812.83	0	15812.83
E08000006	Salford	9719.74	9719.74	0	9719.74
E08000007	Stockport	12604.02	12604.02	0	12604.02
E08000008	Tameside	10315.43	10315.43	0	10315.43
E08000009	Trafford	10604.47	10604.47	0	10604.47
E08000010	Wigan	18817.11	18817.11	0	18817.11
E08000011	Knowsley	8650.02	8650.02	0	8650.02
E08000012	Liverpool	13353.4	11183.57	0	11183.57
E08000013	St. Helens	13635.87	13635.87	0	13635.87
E08000014	Sefton	20275.57	15657.82	0	15657.82
E08000015	Wirral	25324.6	16092.2	0	16092.2
E08000016	Barnsley	32907.76	32907.76	0	32907.76
E08000017	Doncaster	56855.13	56802.22	0	56802.22
E08000018	Rotherham	28653.43	28653.43	0	28653.43
E08000019	Sheffield	36793.02	36793.02	0	36793.02
E08000021	Newcastle upon Tyne	11511.78	11346.15	0	11346.15
E08000022	North Tyneside	8482.34	8231.39	0	8231.39
E08000023	South Tyneside	6707.42	6442.85	0	6442.85
E08000024	Sunderland	13961.8	13744.13	0	13744.13
E08000025	Birmingham	26779.12	26779.12	0	26779.12
E08000026	Coventry	9863.9	9863.9	0	9863.9
E08000027	Dudley	9795.84	9795.84	0	9795.84
E08000028	Sandwell	8555.89	8555.89	0	8555.89
E08000029	Solihull	17828.21	17828.21	0	17828.21
E08000030	Walsall	10397.34	10397.34	0	10397.34
E08000031	Wolverhampton	6943.65	6943.65	0	6943.65
E08000032	Bradford	36641.98	36641.98	0	36641.98
E08000033	Calderdale	36396.08	36396.08	0	36396.08
E08000034	Kirklees	40855.16	40855.16	0	40855.16
E08000035	Leeds	55170.68	55170.68	0	55170.68
E08000036	Wakefield	33861.98	33861.98	0	33861.98
E08000037	Gateshead	14407.97	14236.91	0	14236.91
E09000001	City of London	314.96	289.24	0	289.24
E09000002	Barking and Dagenham	3779.92	3609.95	0	3609.95
E09000003	Barnet	8674.83	8674.83	0	8674.83
E09000004	Bexley	6428.65	6056.91	0	6056.91
E09000005	Brent	4323.25	4323.25	0	4323.25
E09000006	Bromley	15013.48	15013.48	0	15013.48
E09000007	Camden	2178.95	2178.95	0	2178.95
E09000008	Croydon	8649.43	8649.43	0	8649.43
E09000009	Ealing	5554.47	5554.47	0	5554.47
E09000010	Enfield	8220.02	8220.02	136.92	8083.1
E09000011	Greenwich	5044.18	4731.19	0	4731.19

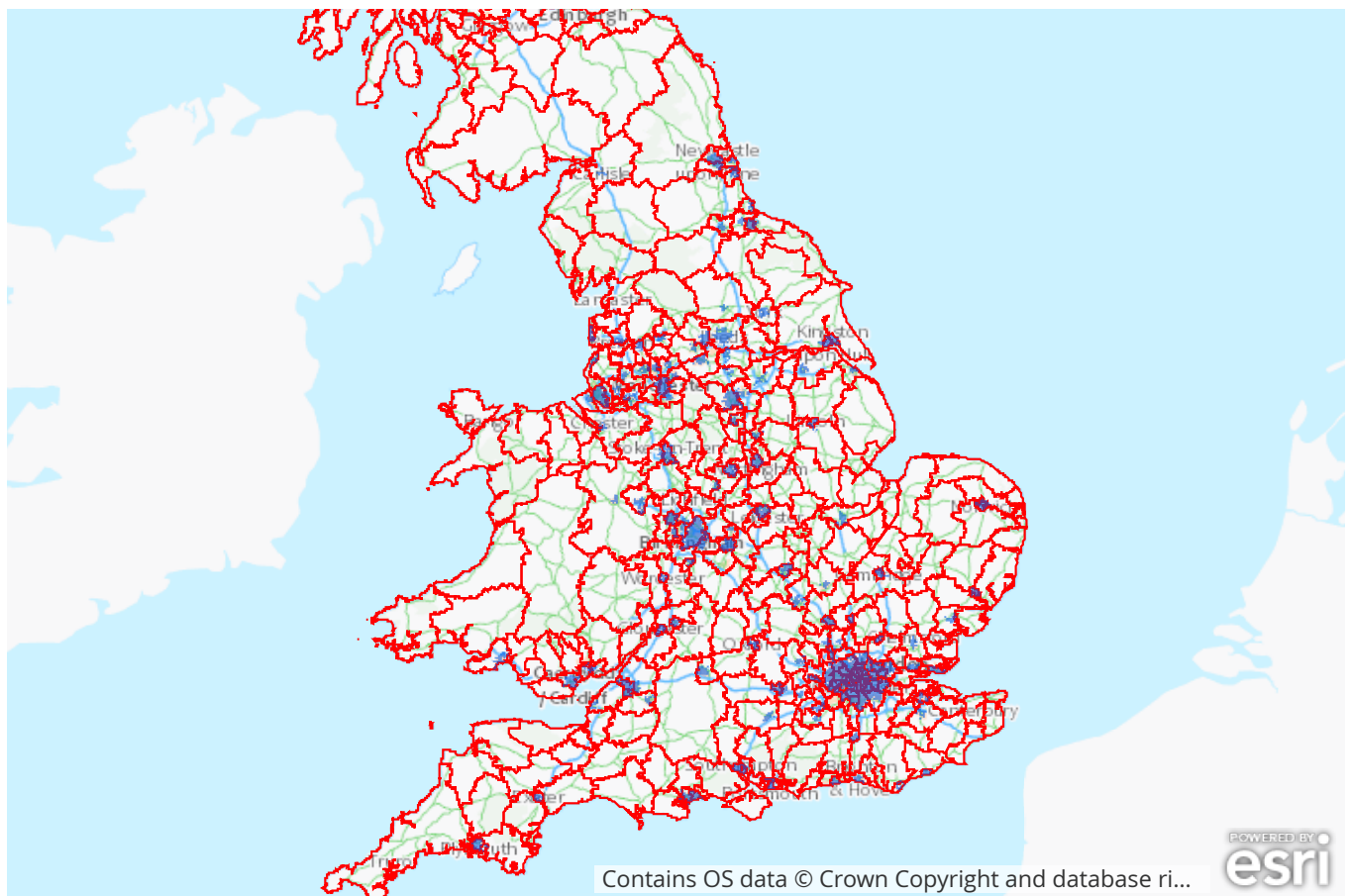
LAD19CD	LAD19NM	AREAEHCT	AREACHECT	AREAIHCT	AREALHCT
E09000012	Hackney	1904.92	1904.92	0	1904.92
E09000013	Hammersmith and Fulham	1715.41	1640.38	0	1640.38
E09000014	Haringey	2959.83	2959.83	0	2959.83
E09000015	Harrow	5046.34	5046.34	0	5046.34
E09000016	Havering	11445.73	11234.11	0	11234.11
E09000017	Hillingdon	11570.02	11570.02	0	11570.02
E09000018	Hounslow	5658.55	5597.06	0	5597.06
E09000019	Islington	1485.65	1485.65	0	1485.65
E09000020	Kensington and Chelsea	1238.37	1212.54	0	1212.54
E09000021	Kingston upon Thames	3726.12	3726.12	0	3726.12
E09000022	Lambeth	2724.94	2681.99	0	2681.99
E09000023	Lewisham	3531.67	3514.79	0	3514.79
E09000024	Merton	3762.48	3762.48	0	3762.48
E09000025	Newham	3857.81	3619.65	0	3619.65
E09000026	Redbridge	5644.21	5640.56	0	5640.56
E09000027	Richmond upon Thames	5876.14	5739.34	0	5739.34
E09000028	Southwark	2991.33	2886.72	0	2886.72
E09000029	Sutton	4384.71	4384.71	0	4384.71
E09000030	Tower Hamlets	2157.5	1976.85	0	1976.85
E09000031	Waltham Forest	3880.78	3880.78	0	3880.78
E09000032	Wandsworth	3522.03	3425.7	0	3425.7
E09000033	Westminster	2203.01	2147.72	0	2147.72
N09000001	Antrim and Newtownabbey	72818.64	72818.64	15702.34	57116.3
N09000002	Armagh City, Banbridge and Craigavon	143706.86	143706.86	9896	133810.86
N09000003	Belfast	13771.69	13771.69	0	13771.69
N09000004	Causeway Coast and Glens	198553.46	198553.46	0	198553.46
N09000005	Derry City and Strabane	125124.15	125124.15	0	125124.15
N09000006	Fermanagh and Omagh	301211.48	301211.48	14808.29	286403.19
N09000007	Lisburn and Castlereagh	51043.82	51043.82	465.28	50578.54
N09000008	Mid and East Antrim	106135.55	106135.55	214.2	105921.35
N09000009	Mid Ulster	195729.36	195729.36	12595.24	183134.12
N09000010	Newry, Mourne and Down	168234.08	168234.08	0	168234.08
N09000011	Ards and North Down	56647.32	56647.32	0	56647.32
S12000005	Clackmannanshire	16391.26	15897.22	0	15897.22
S12000006	Dumfries and Galloway	667631.47	643644.1	1073.25	642570.85
S12000008	East Ayrshire	127034.21	127034.21	821.42	126212.79
S12000010	East Lothian	70093.73	67917.98	0	67917.98
S12000011	East Renfrewshire	17424.95	17424.95	0	17424.95
S12000013	Na h-Eileanan Siar	326839.63	309688.01	4107.83	305580.18
S12000014	Falkirk	31493.35	29736.55	0	29736.55
S12000017	Highland	2647394.96	2615962.32	50565.24	2565397.08
S12000018	Inverclyde	17362.47	16194.89	151.02	16043.87
S12000019	Midlothian	35527.15	35527.15	158.97	35368.18
S12000020	Moray	225715.36	223721.8	0	223721.8
S12000021	North Ayrshire	90382.07	88527.62	0	88527.62
S12000023	Orkney Islands	108649.26	101506.85	2454.71	99052.14
S12000026	Scottish Borders	474268.5	473918.25	739.88	473178.37
S12000027	Shetland Islands	165729.04	146849.55	103.67	146745.88
S12000028	South Ayrshire	123468.53	122436.91	214.11	122222.8
S12000029	South Lanarkshire	177402.24	177389.73	200.43	177189.3
S12000030	Stirling	225481.26	225334.44	6637.6	218696.84
S12000033	Aberdeen City	20560.13	18561.04	0	18561.04
S12000034	Aberdeenshire	633814.88	631788.77	537.83	631250.94
S12000035	Argyll and Bute	716517.15	700631.81	9903.11	690728.7
S12000036	City of Edinburgh	27300.43	26335.19	0	26335.19
S12000038	Renfrewshire	26923.97	26148.77	0	26148.77
S12000039	West Dunbartonshire	18278.3	17732.04	1855.47	15876.57
S12000040	West Lothian	43159.08	42877.21	103.02	42774.19
S12000041	Angus	220389.28	218512.28	353.08	218159.2

LAD19CD	LAD19NM	AREAEHECT	AREACHECT	AREAIHECT	AREALHECT
S12000042	Dundee City	6222.38	5983.09	0	5983.09
S12000045	East Dunbartonshire	17448.9	17448.9	0	17448.9
S12000047	Fife	137618.75	132538.1	0	132538.1
S12000048	Perth and Kinross	541894.45	538375.97	9816.63	528559.34
S12000049	Glasgow City	17635.59	17462.13	0	17462.13
S12000050	North Lanarkshire	47230.91	47230.91	230.69	47000.22
W06000001	Isle of Anglesey	74943.85	71482.76	314.75	71168.01
W06000002	Gwynedd	262295.73	254789.21	1314.99	253474.22
W06000003	Conwy	115327.3	113019.73	435.64	112584.09
W06000004	Denbighshire	84638.01	83856.92	179.88	83677.04
W06000005	Flintshire	48950.08	43972.41	0	43972.41
W06000006	Wrexham	50377.39	50377.39	0	50377.39
W06000008	Ceredigion	180603.02	178890.91	339.86	178551.05
W06000009	Pembrokeshire	165119.5	161834.49	0	161834.49
W06000010	Carmarthenshire	243884.94	237110.43	82.81	237027.62
W06000011	Swansea	42082.6	37759.64	0	37759.64
W06000012	Neath Port Talbot	45187.54	44227.27	102.8	44124.47
W06000013	Bridgend	25512.07	25078.52	0	25078.52
W06000014	Vale of Glamorgan	33978.86	33125.74	11.27	33114.47
W06000015	Cardiff	14944.49	14228.72	138.93	14089.79
W06000016	Rhondda Cynon Taf	42415.02	42415.02	0	42415.02
W06000018	Caerphilly	27738.79	27738.79	0	27738.79
W06000019	Blaenau Gwent	10872.79	10872.79	0	10872.79
W06000020	Torfaen	12624.01	12624.01	54.14	12569.87
W06000021	Monmouthshire	88605.57	85026.45	118.37	84908.08
W06000022	Newport	21745.54	19037.27	0	19037.27
W06000023	Powys	519545.61	519531.19	1464.03	518067.16
W06000024	Merthyr Tydfil	11195.69	11195.69	51.06	11144.63

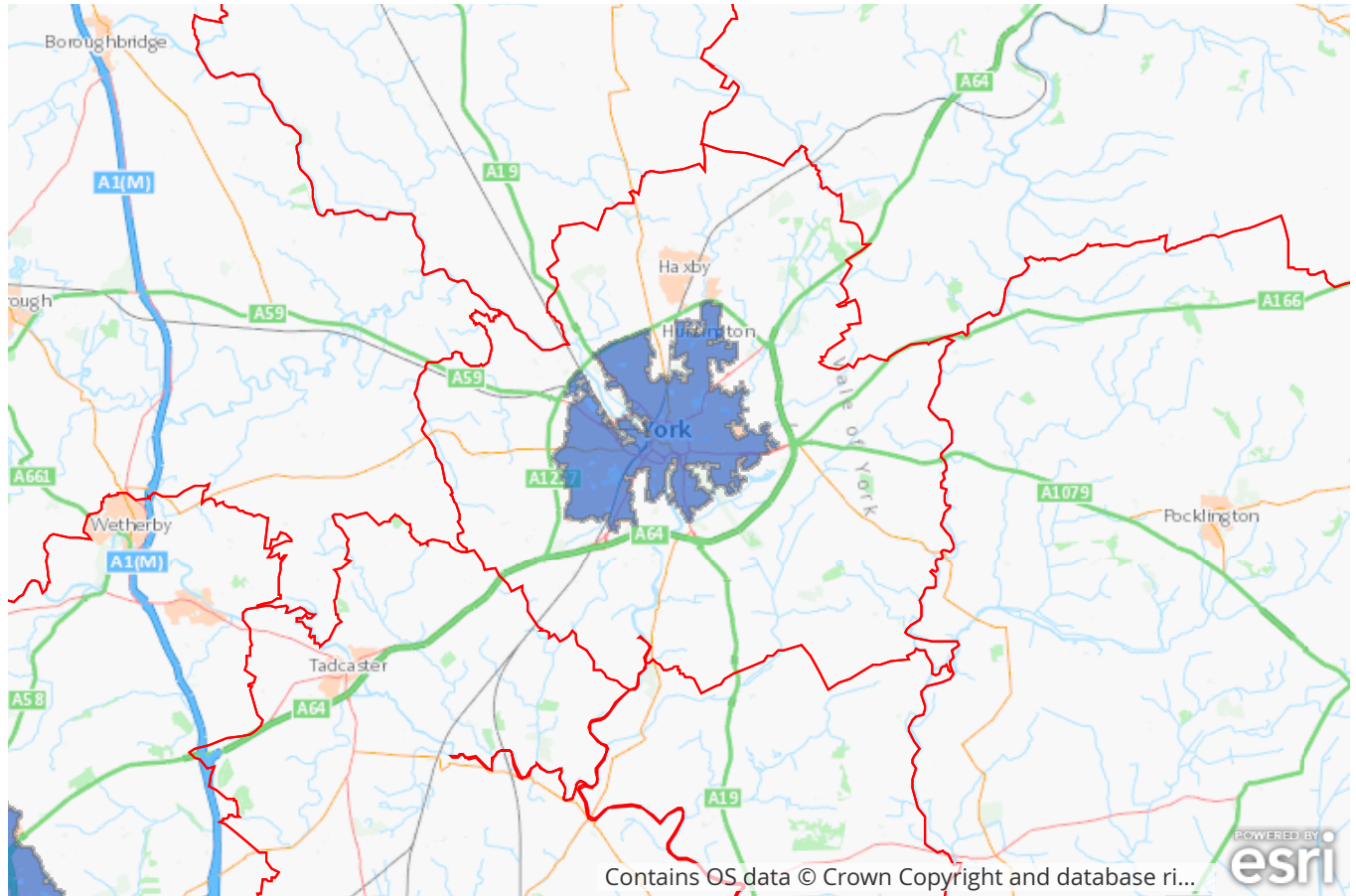
Major Towns and Cities - a new statistical geography

A story map on how and why the boundaries were made, and a guide to their use for statistics

*This story was made with [Esri's Story Map Journal](#).
Read the interactive version on the web at <https://arcg.is/19HP4P>.*



Introduction



Towns and Cities



Local_Authority_Districts



A new statistical geography has been created by the Office for National Statistics to provide a more precise definition of the major towns and cities in England and Wales, and to enable improved statistical analysis.

Why is the “Major Towns and Cities” statistical geography needed?

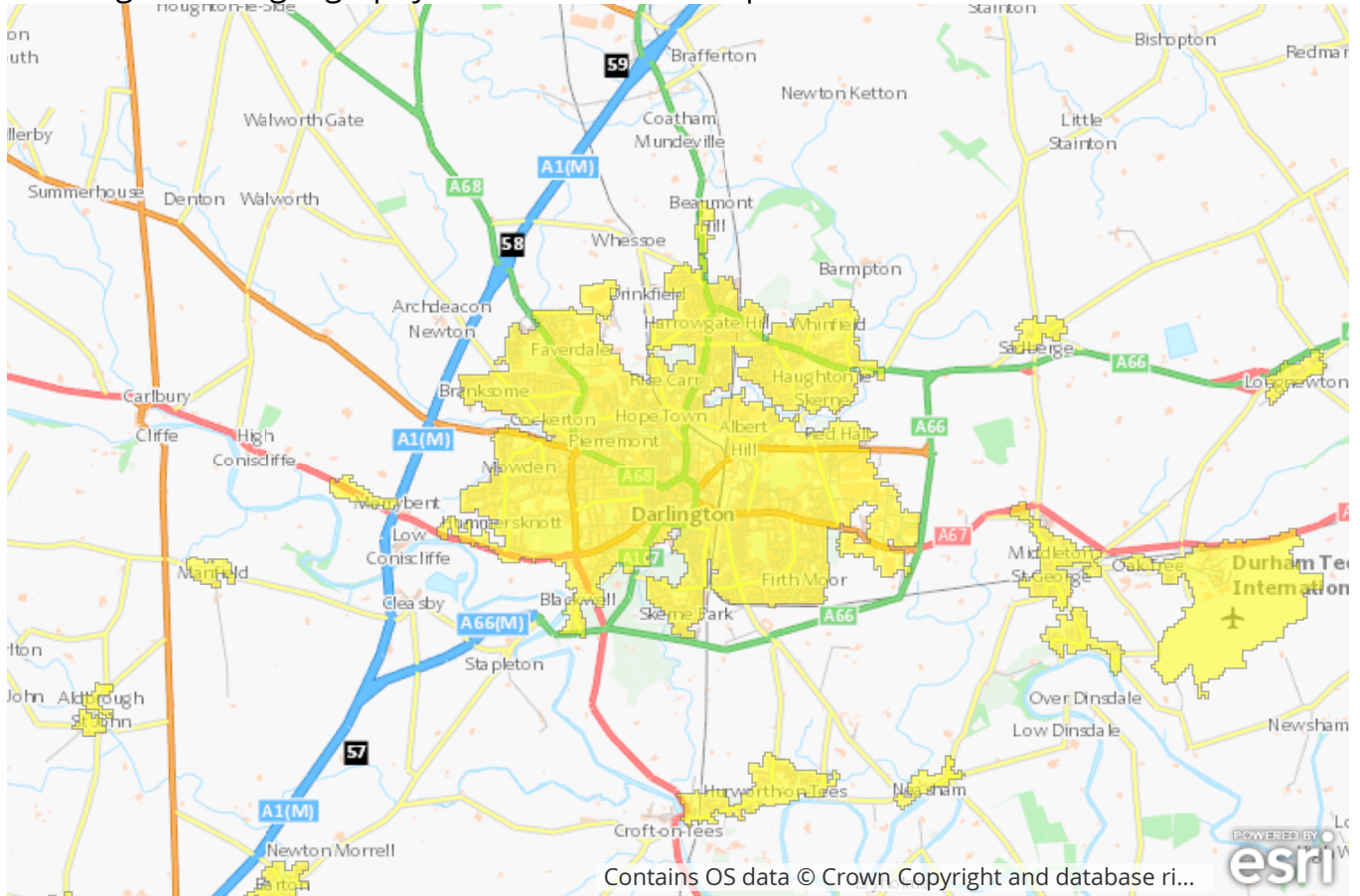
Existing methods of analysis are often based on local authority-level (LAD) data. But in many cases, the boundaries of local authorities extend into a significant rural hinterland far beyond the bounds of the main town or city. In other cases, the urban extent may have spilled out far beyond the LAD’s boundaries.

So data at LAD level might not properly reflect happenings in the actual town or city. For example, the York LAD includes a number of small towns and villages as well as the city itself.

What, then, is a “major town or city”? It is very difficult to define, and there is no one right answer.

Our definition has been developed specifically for the production and analysis of statistics. It focuses on the ‘core’ town or city rather than its surrounding area, and it breaks the link to administrative areas. We have set a population size threshold 75,000. One result of this is that some smaller cities with official city status are excluded.

Creating the new geography - a link to the built-up areas dataset



Built Up Areas

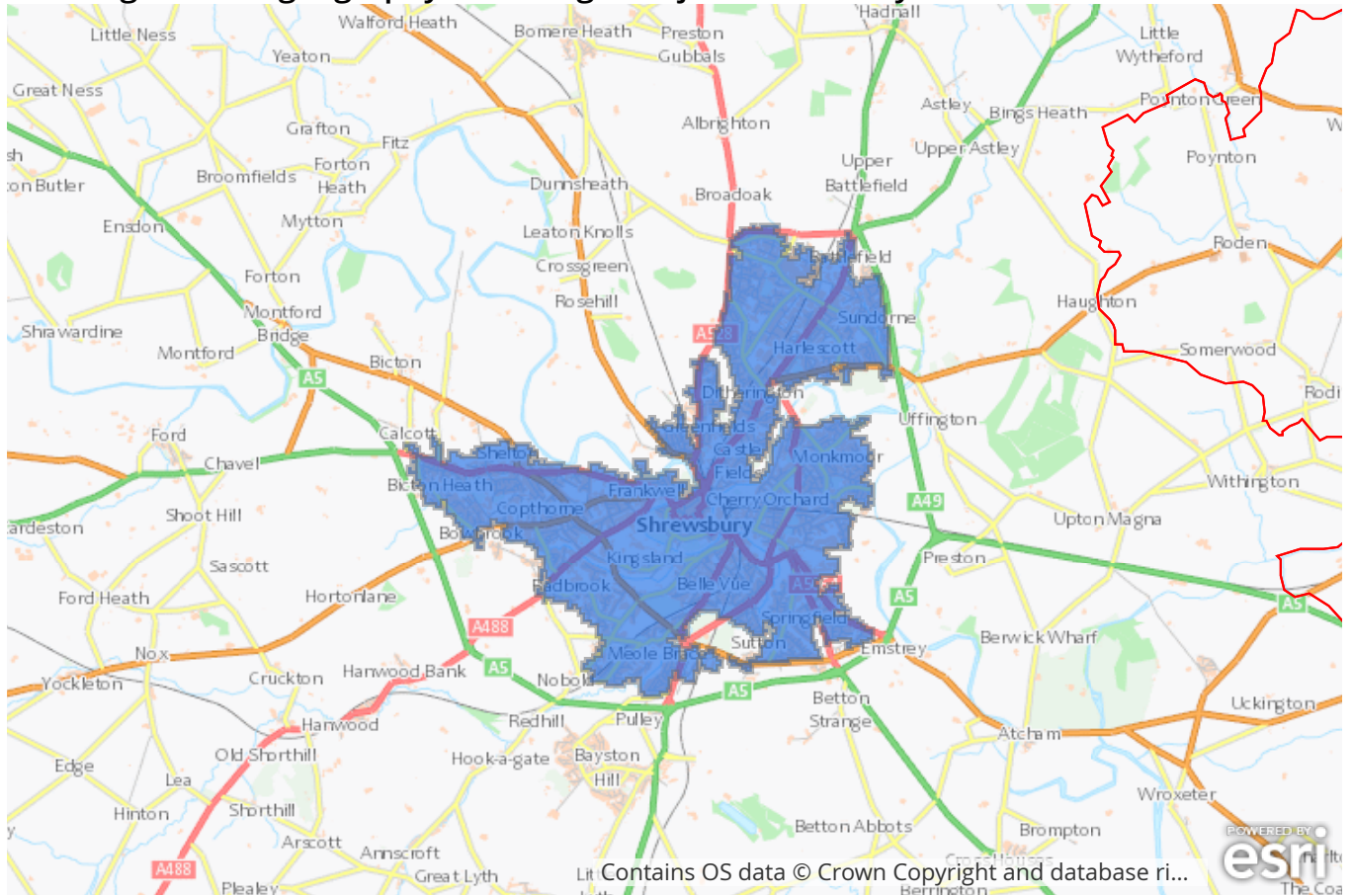


The Major Towns and Cities geography is based on the built-up area (BUAs) dataset that was created for 2011 Census outputs in England and Wales. This captured the built environment in a 50m grid to identify settlements without reference to the boundaries of administrative areas. For the Major Towns and Cities geography, the link to BUAs has been retained wherever possible.

You can find out how the BUAs or their sub-divisions (BUASDs) were built in the [user guide](#) or at the [Open Geography portal](#). BUASDs provide greater detail for suburbs of the larger conurbations or smaller settlements that surround towns or cities. In some cases, BUASDs provide a better basis for identifying Individual towns and cities.

In a few cases of 'free-standing towns – e.g. Darlington – a Major Town of City was constituted from a single unchanged BUA.

Creating the new geography - defining a major town or city



Towns and Cities



Local_Authority_Districts

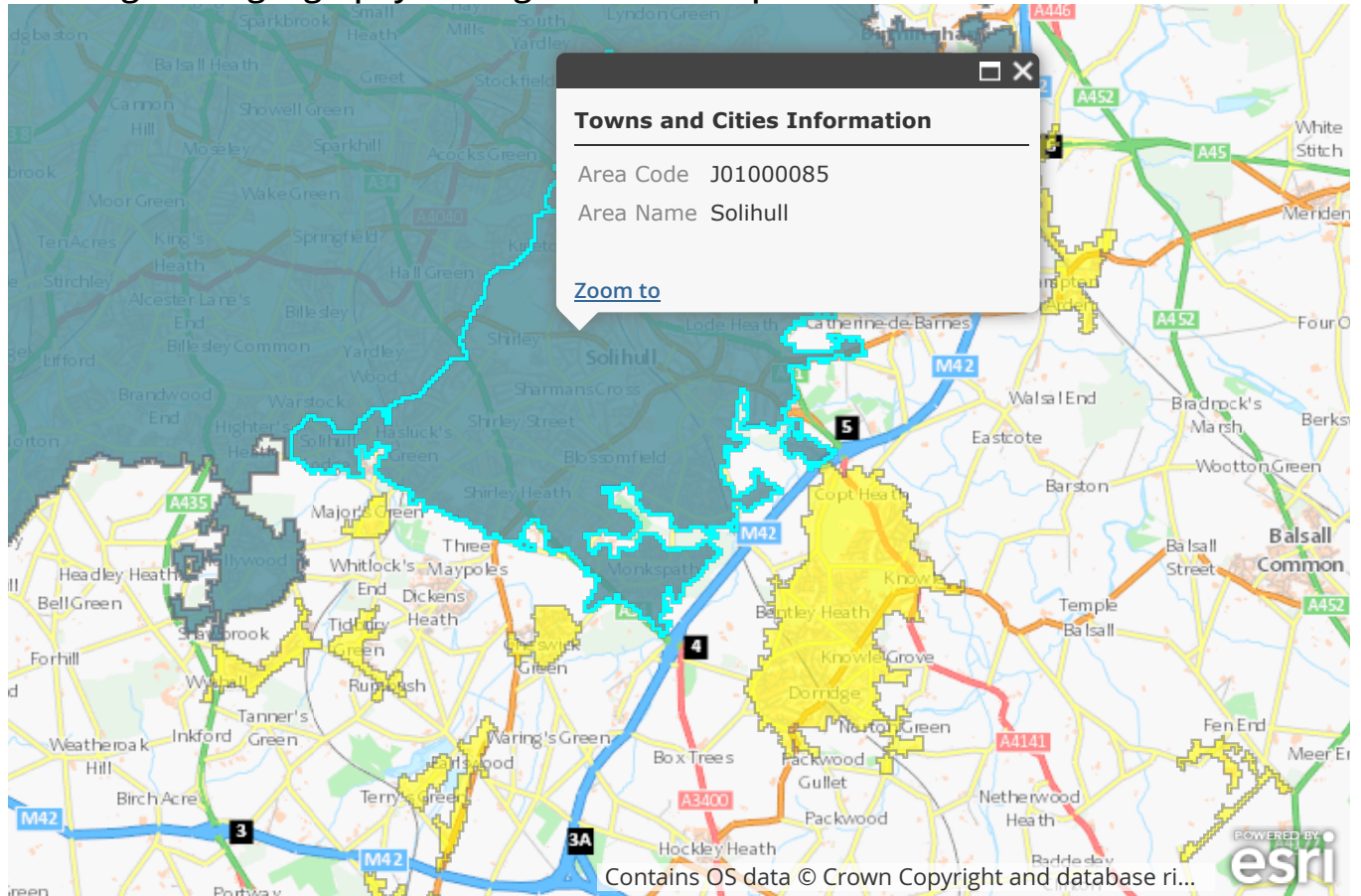


In order to qualify as a Major Town or City a settlement had to have a usual resident population or workday population (2011 Census) of 75,000 or more. The workday population was included to pick up cities such as Shrewsbury. Such places, despite having a resident population of just under 75,000 people, are still locally important urban centres, with significantly higher workday populations.

The 75,000 population size limit gives a reasonable a number of places for analysis. If the 75,000 population size limit was reduced the number of places included increases, making the dataset less manageable for analysis. In addition, the identification of individual towns and cities within the larger conurbations becomes increasingly difficult the smaller the population size of the settlement.

The 75,000 threshold produced 112 major towns and cities. 92 were made up of exact boundaries of individual BUAs (8) or individual BUASDs (84). Four were made up of aggregations of BUASDs. The remaining 16 areas came about as a result of some manual adjustment to the original BUASDs boundaries.

Creating a new geography - changes made to improve definition



Towns and Cities



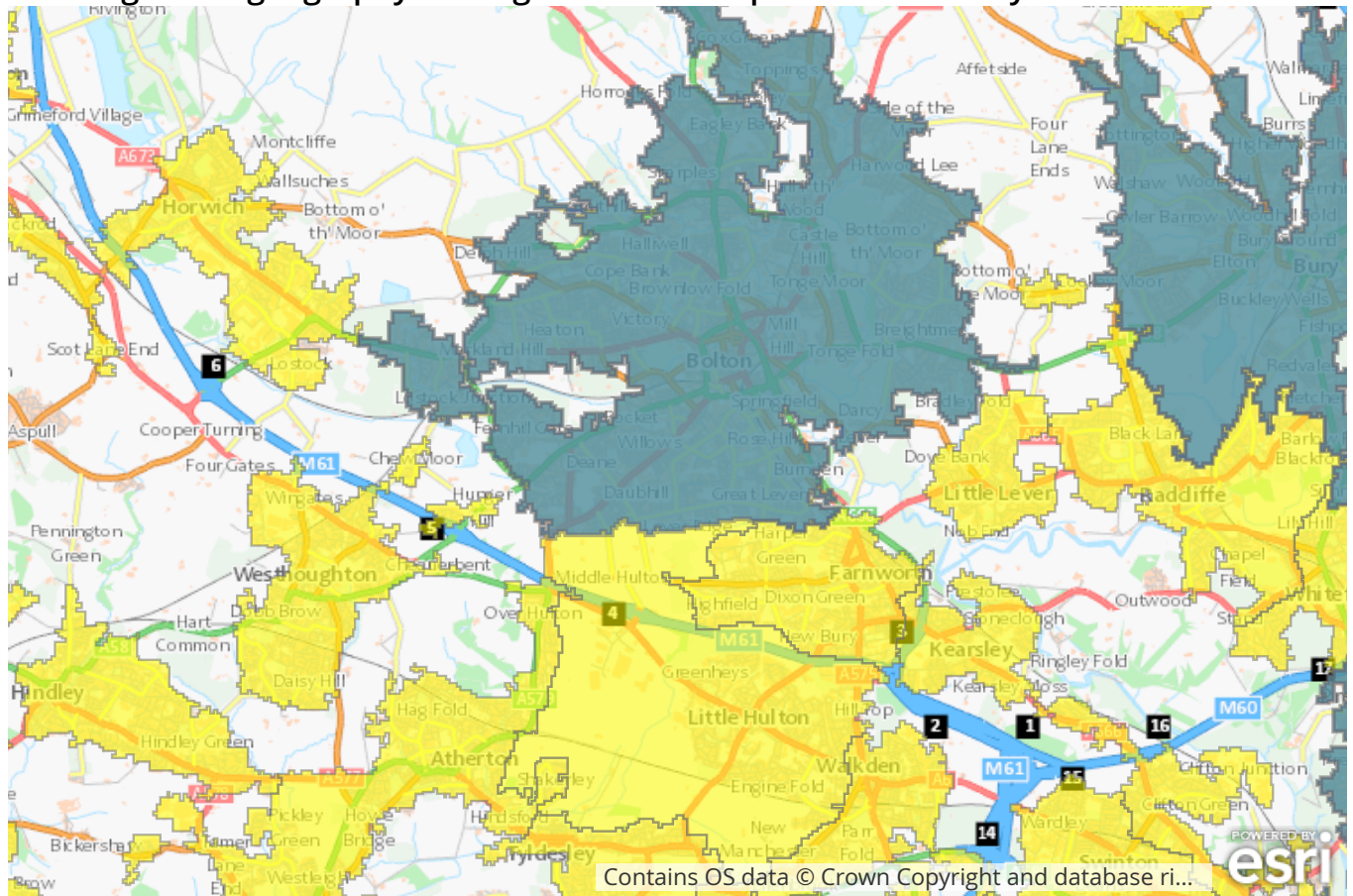
Built Up Area Sub Divisions



In some cases, large villages or groups of smaller villages that had been included with the main urban settlement in the original BUASDs were removed, often along the lines of major roads or other features.

In the case of Solihull, the large village of Dorridge (to the south-east) was cut from the town BUASD at the M42 motorway.

Creating a new geography - changes made to improve consistency of boundaries



Towns and Cities

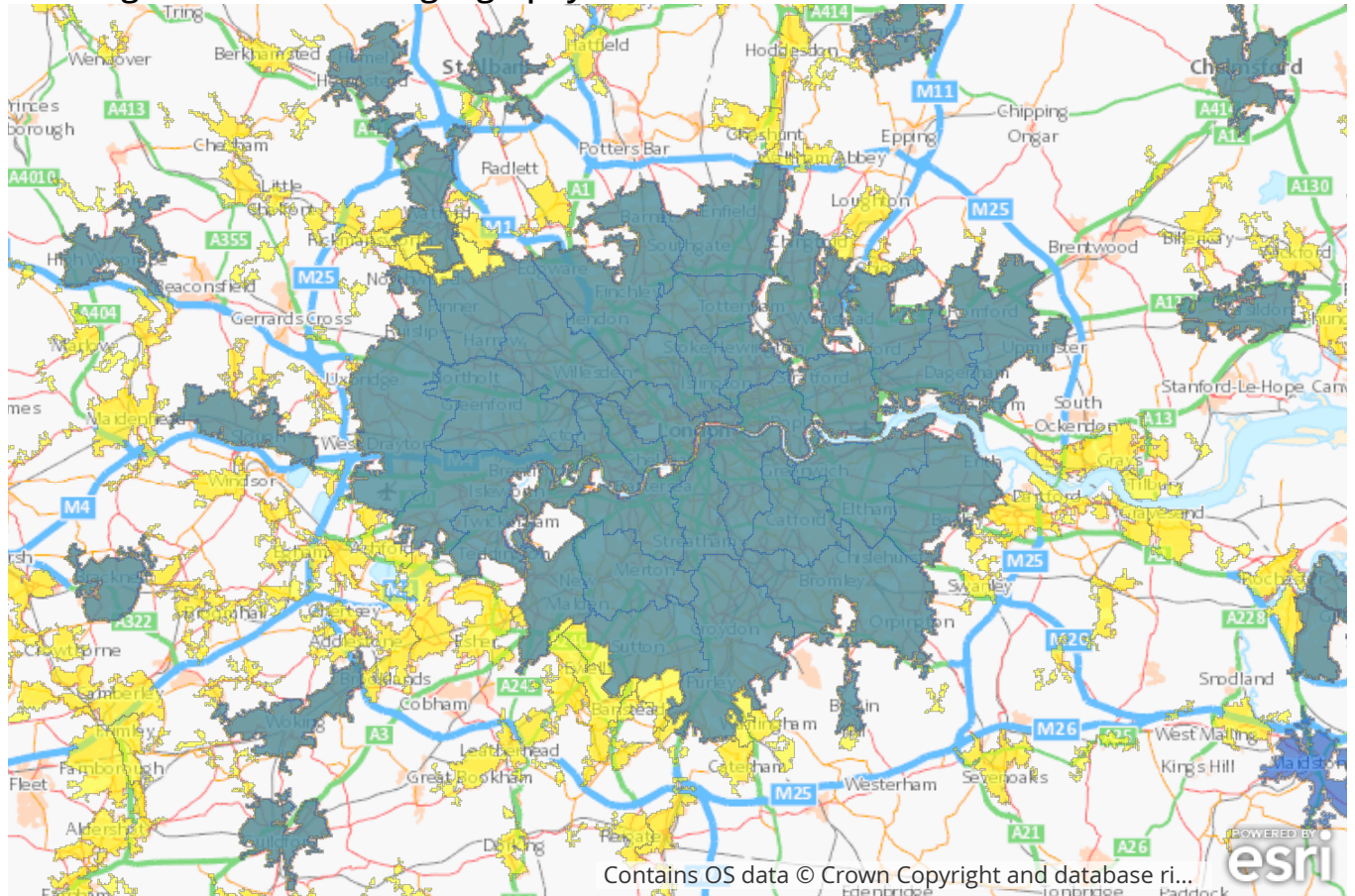
Built Up Area Sub Divisions



Some open spaces that were included within BUAs/BUASDs were dropped when this geography was used to create the Towns and Cities geography. In some cases this led to a town or city being made up of un-connected polygons. If the gap between the two was greater than 200m then the smaller polygon was removed from the main town.

For Bolton (shown in the map), Bolton BUASD was amended by removing the green belt area around Little Hulton.

Creating a 'new' statistical geography - London



Towns and Cities



Built Up Area Sub Divisions



The Greater London BUA extended well beyond the London region into the surrounding counties, to include towns as far away as Guildford and Hemel Hempstead.

London in this dataset was created by aggregating up the 33 BUASDs within the London region, with areas of green belt then removed.

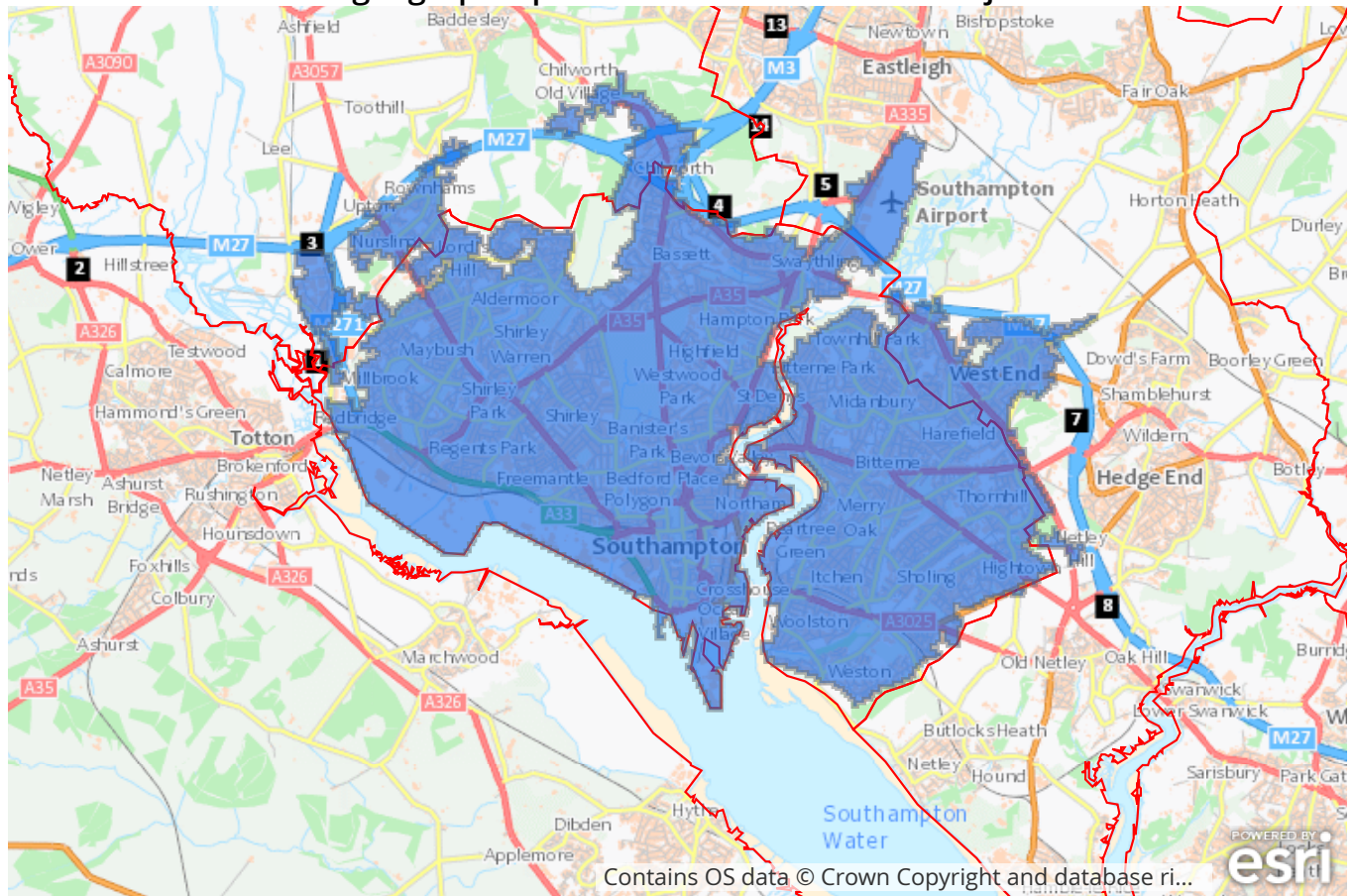
Interactive Swipe Map of the Major Towns and Cities and Built-up Areas

This swipe map shows where the towns and cities and built-up areas are different. Just swipe the bar from left to right.

The blue polygons are the towns and cities and the purple polygons are the built-up areas.

To view the standalone interactive Swipe Map of the Major Towns and Cities and Built-up Areas click on this link - <http://arcg.is/1LczaQm>

User Guidance - What geographic products are available for major towns and cities?



Towns and Cities

Local_Authority_Districts

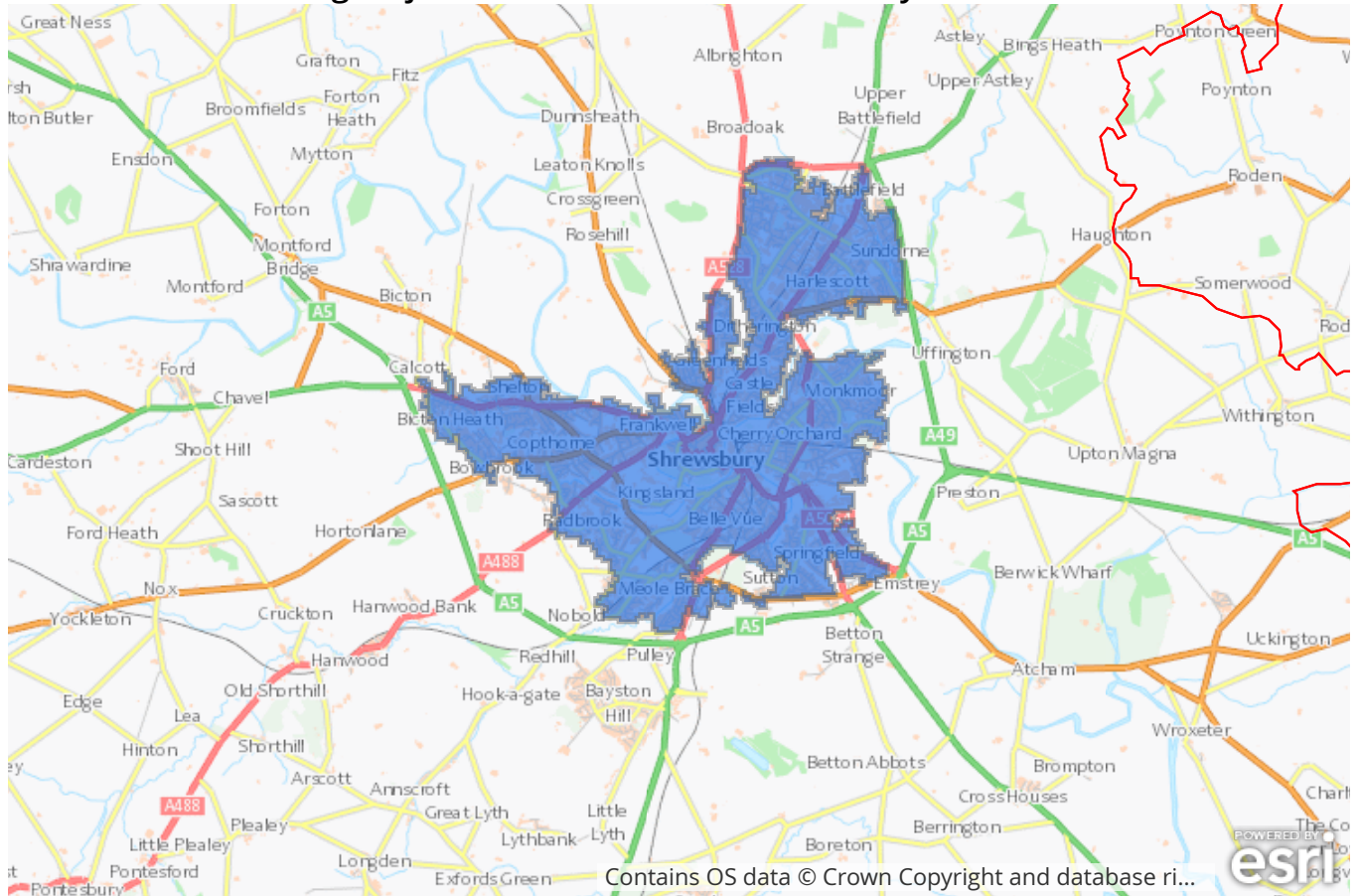


- Digital boundaries
- Look-up files relating the Major Towns and Cities geography to Output Areas (OAs), Lower Layer Super Output Areas (LSOAs), Middle Layer Super Output Areas (MSOAs) and Workplace Zones (WZs).

All products are available for download from the [Open Geography portal](#).

Statistics are generated by the best fitting method, as described in the [GSS Geography Policy](#).

User Guidance - Using major towns and cities data in analysis



Towns and Cities



Local_Authority_Districts



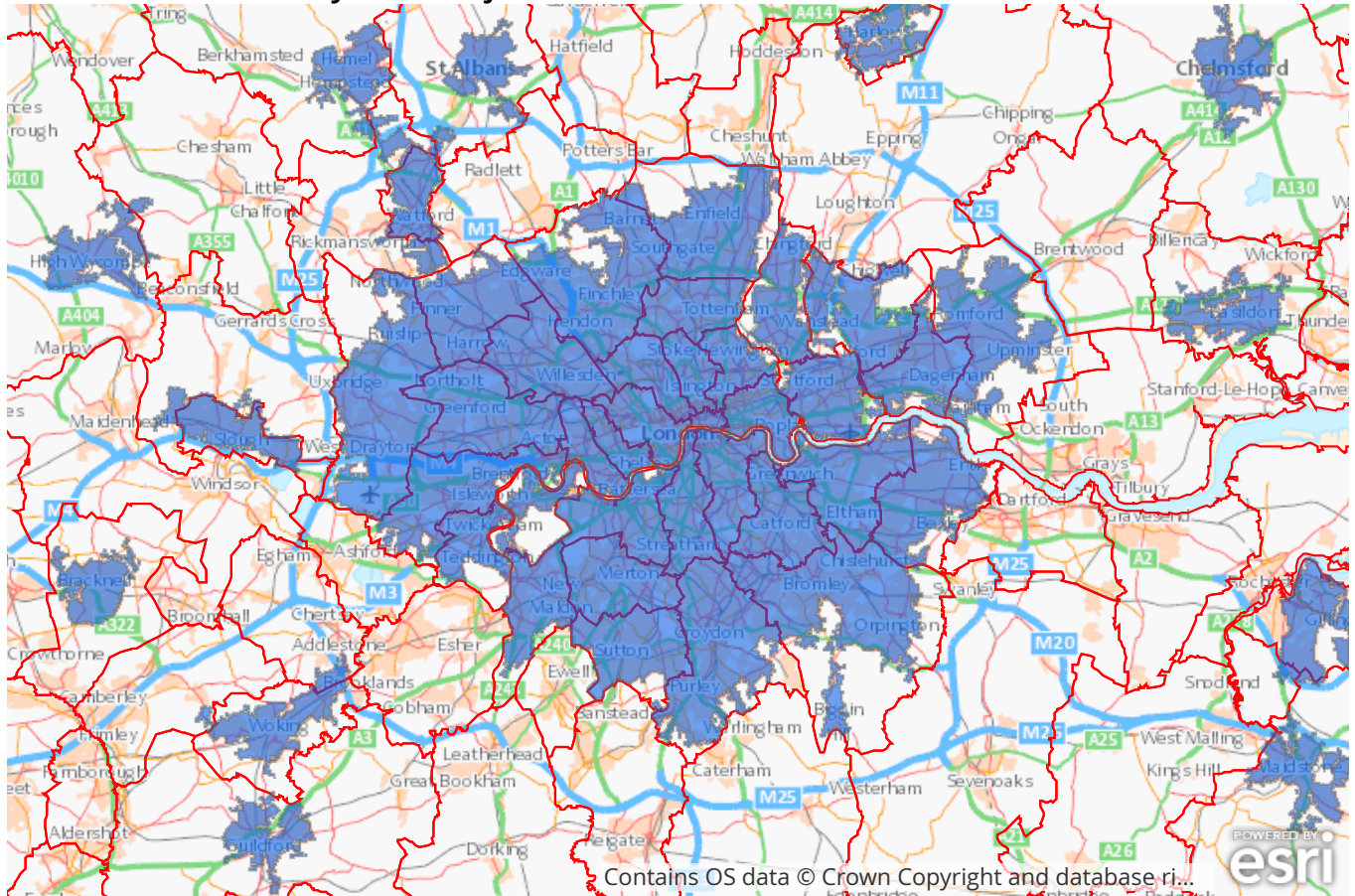
This dataset has been created to provide a precise definition of the major towns and cities in England and Wales to underpin data and analysis. Of course, this can only be achieved if data are available at this level, either through geo-referencing of source data or by aggregating up pre-existing statistical building block data.

Some data – like survey data where sample sizes are not big enough to provide reliable estimates – cannot be produced for areas smaller than LAD. Here, LADs can be used as a proxy for cities (and alternative city definitions based on whole LADs are available, for example [Urban Audit](#) or [Primary Urban Areas](#)).

More data are available for LADs but the definitions will not be as precise as the towns and city dataset. The new major towns and cities dataset should therefore be seen as part of a suite of city definitions available to analysts.

LAD-based definitions of towns and cities work well where the population of the town/city mirrors that of the LAD. In the case of Hartlepool, the town accounts for 97% of the LAD's population. In contrast, the town of Shrewsbury makes up only 23% of the population of Shropshire Unitary Authority.

User Guidance - Analysis of major conurbations and London



Towns and Cities



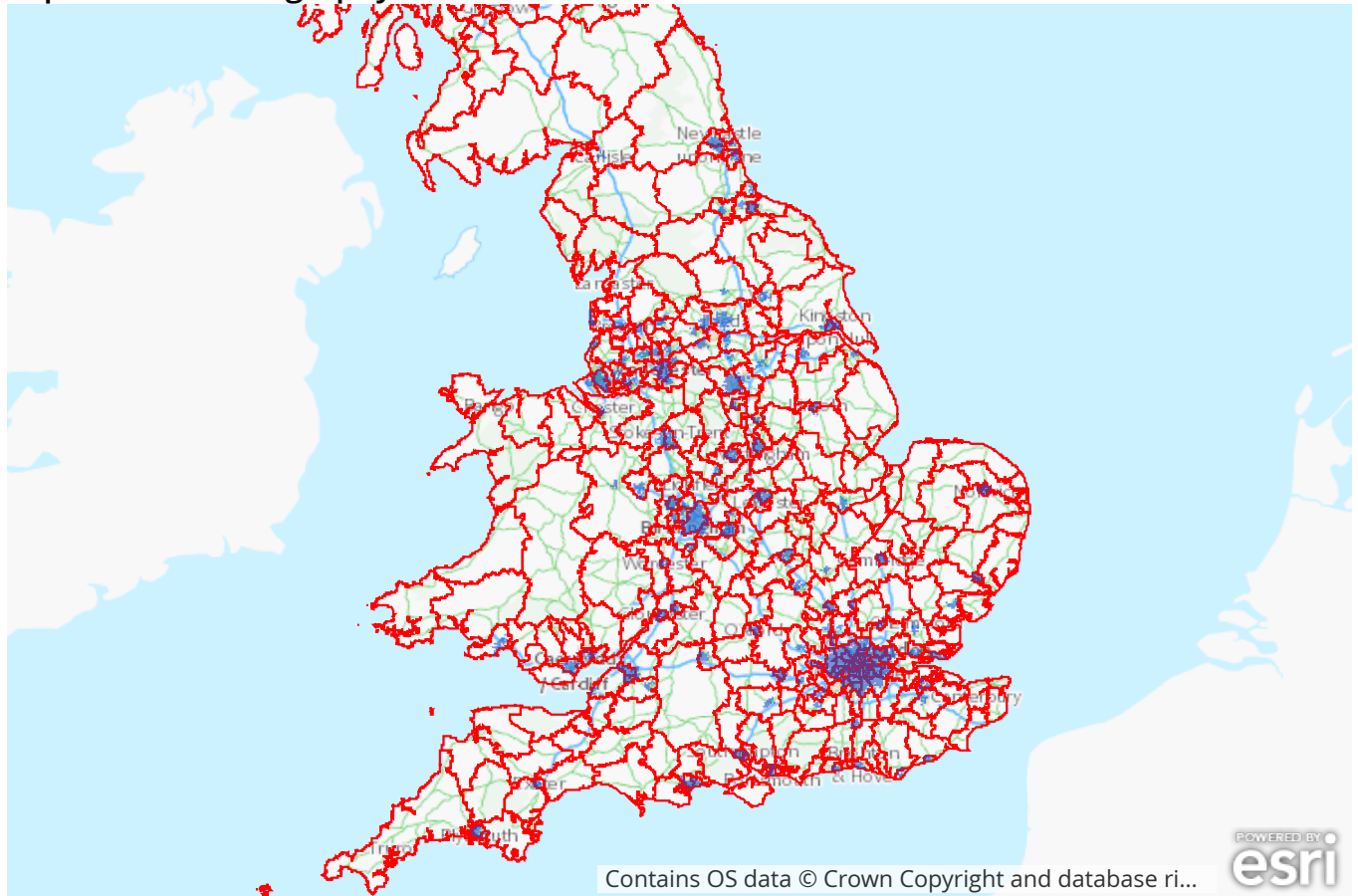
Local_Authority_Districts



The focus of this dataset is on the core of a city, so it will not be appropriate for analysts interested in the wider conurbation/greater city. For this, various alternative definitions are available, e.g. the 'Greater Cities' contained in Urban Audit or the recently announced Combined Authorities focusing on city regions. Both definitions are based on groups of whole LADs, and should provide a good estimate as the LADs surrounding the main city are often entirely or largely urban.

London has been captured in a slightly different manner from other places. The definition is built from the BUASDs that correspond to the London Boroughs, with the effect that it is more akin to Greater London rather than a 'core of London', for which there is no obvious definition. Users need to be aware that the definition of London differs from that used for the other major cities included in the dataset, such as Manchester, where the core city is identified rather than a greater city definition.

Experimental Geography status



Towns and Cities



Local_Authority_Districts



The major towns and cities geography has been released as 'experimental'. This mechanism allows time for ONS to assess the response from the user community, both about its usefulness for analysis and its definitional accuracy.

The geography aims to offer a more precise definition than existing definitions of towns and cities used in statistics. It was created specifically for the production and analysis of statistics on the 'core' town or city, rather than the administrative area within which it is based.

ONS welcome feedback about the methodology used to create the geography, and whether the boundaries for individual towns and cities are fit for purpose. Any changes need to be balanced with the benefits of retaining the link to the built-up areas dataset on which the geography is based.

The geography is expected to remain experimental until February 2017, although the speed of review and the nature of feedback from the user community may have an impact on this date.

Please send all comments on the new major towns and cities geography to ONS Geography Customer Services by email (ons.geography@ons.gov.uk) or call 01329 444971.

Statistical bulletin

Population estimates for the UK, England and Wales, Scotland and Northern Ireland: mid-2019

National and subnational mid-year population estimates for the UK and its constituent countries by administrative area, age and sex.



Contact:
Neil Park
pop.info@ons.gov.uk
+44 (0)1329 444661

Release date:
24 June 2020

Next release:
June 2021

Table of contents

1. [Main points](#)
2. [UK population growth](#)
3. [Births, deaths and international migration](#)
4. [Ageing](#)
5. [Population growth in England, Wales, Scotland and Northern Ireland](#)
6. [Local population change](#)
7. [Internal migration](#)
8. [Population estimates data](#)
9. [Glossary](#)
10. [Measuring the data](#)
11. [Strengths and limitations](#)
12. [Related links](#)

1 . Main points

- The UK population was estimated to be 66,796,807 in mid-2019.
- The growth in the year to mid-2019 was the slowest since mid-2004, at 0.5% (361,000).
- Net international migration of 231,000 people was 44,000 fewer than in the year to mid-2018.
- The year to mid-2019 saw the fewest births since mid-2005, at 722,000.
- In mid-2019, there were 12.4 million people aged 65 years and over (18.5%) and 2.5% were aged 85 years and over.
- Local authorities with the highest proportions of older people in the UK are most commonly found in coastal areas of southern and eastern England.
- The population of the UK is spread unevenly, with the population density ranging from 5,700 people per square kilometre across London to fewer than 50 people per square kilometre in the most rural local authorities of the UK.
- This release follows the provisional release of mid-2019 estimates published on 6 May 2020; no revisions have been made to the mid-2019 population estimates but additional information, unavailable in May, is published in this bulletin.

Statistician's comment

"The population grew at the slowest rate for 15 years between mid-2018 and mid-2019. This is due to the lowest number of births for 14 years alongside an increase in emigration and a fall in international immigration.

"The figures we're publishing today highlight the variation in the population across the UK. For example, the population density in London is 24 times higher than that for the South West of England. Also, the proportion of people aged 65 or over ranges from over 30% in coastal areas such as North Norfolk to less than 8% in parts of central London like Tower Hamlets."

Neil Park, Population Estimates Unit, Office for National Statistics

Follow the ONS Centre for Ageing and Demography on Twitter [@RichPereira_ONS](#).

2 . UK population growth

UK population growth slowest since 2004

In mid-2019, the population of the UK was 66.8 million (66,796,807 with a [confidence interval](#) of plus or minus 0.2%). Over the year to mid-2019, the population of the UK increased by 0.5%, or 361,000 people.

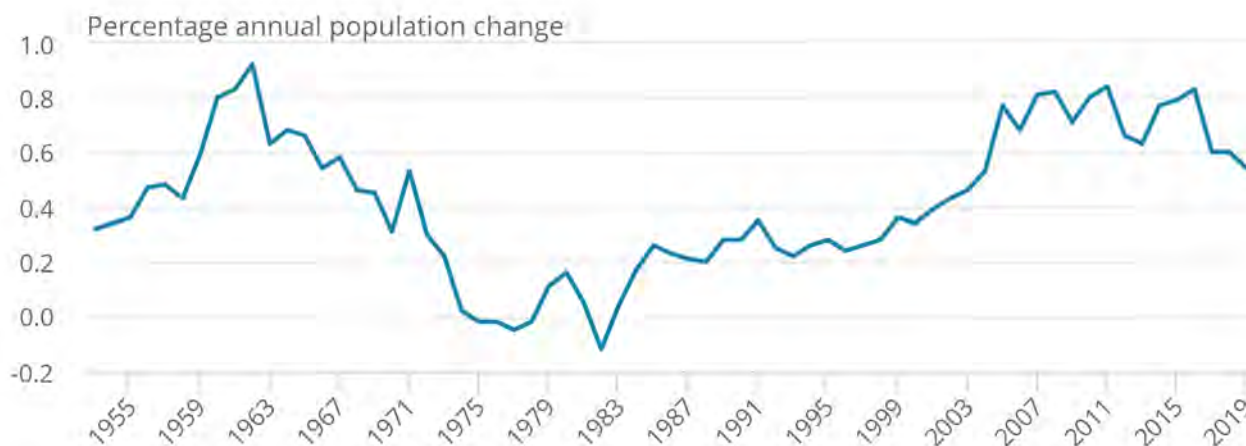
Decreasing numbers of births and net international migration have resulted in the slowest rate of growth that the UK has seen in 15 years, returning it to the level seen in mid-2004. Despite population growth slowing, Figure 1 shows this was the 37th consecutive year (since 1982) that the total UK population has increased.

Figure 1: UK population continues to grow in mid-2019, but at a slower rate than any year since mid-2004

UK, 1953 to 2019

Figure 1: UK population continues to grow in mid-2019, but at a slower rate than any year since mid-2004

UK, 1953 to 2019



Source: Office for National Statistics, National Records of Scotland, Northern Ireland Statistics and Research Agency – Population Estimates

Notes:

1. For a more detailed breakdown of the mid-2019 population estimates data, see our [publication tables](#), [detailed time-series tables](#), or [Nomis](#).

Figure 1 shows that mid-2019 represents a break in a recent pattern of historically high growth – between 0.6% and 0.8% – from mid-2005 to mid-2018. However, it was still higher than in any year between mid-1967 and mid-2004.

3 . Births, deaths and international migration

In the year to mid-2019, the number of births decreased to around the same level as in mid-2005, despite the population being 6.4 million higher. In the year to mid-2019, fewer international immigrants and more international emigrants mean a decrease in net international migration compared with the previous year. The drivers of change in the UK population in mid-2019 are set out in Table 1.

Table 1: Components of UK population change

	Mid-2019	Mid-2018	5-year average
Births	721,685	743,933	756,862
Deaths	593,410	622,944	602,116
Natural change (births minus deaths)	128,275	120,989	154,746
International immigration	609,318	625,927	618,517
International emigration	378,804	350,934	337,230
Net international migration	230,514	274,993	281,291
Other changes	2,467	-683	3,973
Total change	361,257	395,321	440,011
% change	0.54	0.60	0.67

Source: Office for National Statistics, National Records of Scotland, Northern Ireland Statistics and Research Agency – Population Estimates

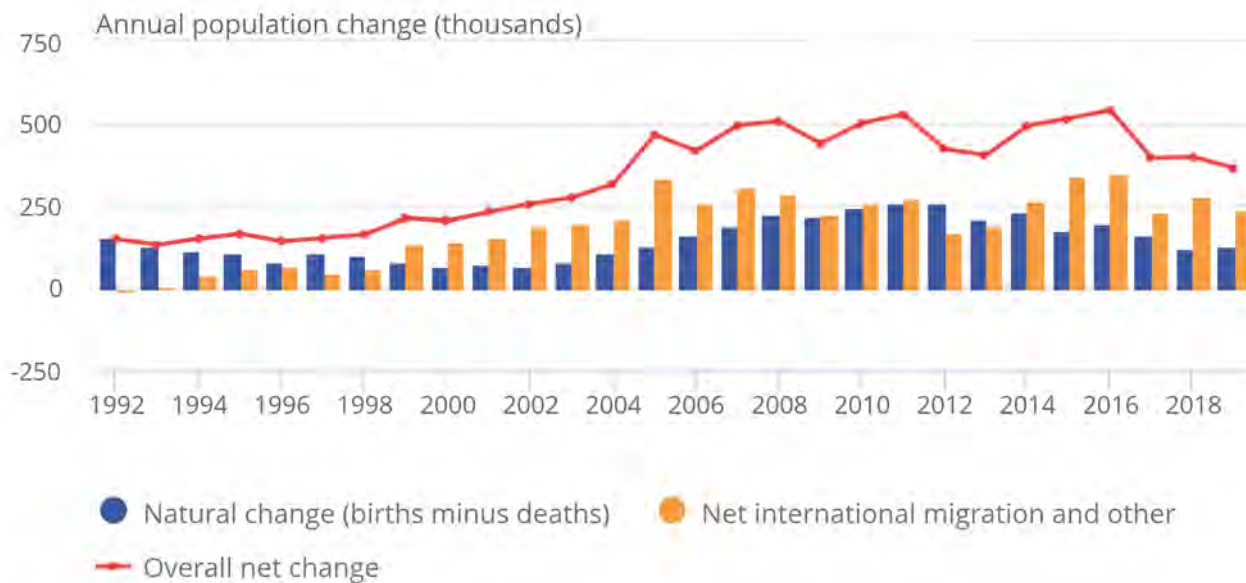
Figure 2 shows the last three years of population growth are well below the average levels between mid-2005 and mid-2016. The slower growth in recent years is driven by a combination of both lower natural change (the balance between births and deaths) and lower net international migration.

Figure 2: Increase in natural change offset by decrease in international migration, mid-2019

UK, 1992 to 2019

Figure 2: Increase in natural change offset by decrease in international migration, mid-2019

UK, 1992 to 2019



Source: Office for National Statistics, National Records of Scotland, Northern Ireland Statistics and Research Agency – Population Estimates

Notes:

1. Figures may not add exactly because of rounding.
2. Other changes include changes to the size of armed forces stationed in the UK and other special population adjustments; and is combined with net international migration for the purposes of this chart.

Components of population change are broken down for countries, regions, counties and local authority districts in [Table MYE3](#).

Fewest births since mid-2005

The 722,000 births that took place in the year to mid-2019 are the fewest in any year since mid-2005. In mid-2012, the number of births peaked at 813,000 and has subsequently decreased by 92,000.

Fertility analysis is largely based on calendar year data, for example [Births in England and Wales: summary tables 2018](#). The latest UK data in [Vital statistics in the UK: births, deaths and marriages – 2019 update](#) show that in the calendar years 2012 to 2018, UK total fertility rates decreased from 1.92 children per woman to 1.68. However, the number of births is related to both the number of women of fertile ages as well as their levels of fertility, and both these things fluctuate year-to-year.

Deaths decrease by 5% in mid-2019

In the year to mid-2019, there were 593,000 deaths, 5% fewer than in the previous year. The number of deaths in the previous year (mid-2018) had been the highest since mid-2000 and the 30,000 decrease in the year to mid-2019 represents a return to longer-term levels. Part of the reason for this decrease was the lowest [excess winter mortality](#) since mid-2014.

Deaths time series data by local area (for mid-2002 to mid-2019), age and sex can be downloaded from our [detailed time series](#) files. Further analysis of mortality is available:

- on a calendar year basis, from individual country deaths bulletins, for example [Deaths registered in England and Wales: 2018](#)
- through ad-hoc analysis into mortality such as [Changing trends in mortality by leading causes of death, England and Wales: 2001 to 2018](#)
- as life expectancies, in the [National life tables, UK: 2016 to 2018](#)

The deaths reported in this bulletin pre-date the appearance of the coronavirus (COVID-19). For the latest data in the UK see the ONS's [Coronavirus \(COVID-19\)](#) page.

Net international migration 16% lower than in mid-2018

Net international migration in the year to mid-2019 was 44,000 (16%) lower than in the previous year. The change in net international migration was a result of 17,000 fewer immigrants arriving than in the previous year (a 3% decrease) and 28,000 more emigrants (an 8% increase).

Analysis of the long-term international migration data that form the basis of the international migration estimates in this release was first published in November 2019 in the [Migration Statistics Quarterly Report](#). It points out that while overall long-term net migration, immigration and emigration have remained broadly stable since the end of 2016, we have seen a decrease in immigration for work alongside an increase in immigration for study. The bulletin also describes different patterns seen in EU and non-EU migration.

Accounting for the indirect impact of international migration

In addition to the direct impact of migration on the size of the population, current and past international migration also has indirect effects on the size of the population as it changes the numbers of births and deaths in the UK. A fuller assessment of the indirect effect of migration on the size of the population would consider:

- births to, and deaths of, people who had migrated to the UK
- births to, and deaths of, people who had emigrated from the UK (and who would have given birth, or died, in the UK had they not emigrated)
- how to account for births to, and deaths of, UK-born people who had emigrated and subsequently returned to the UK
- how to account for births to, and deaths of, UK-born people who had parents (or grandparents) who were themselves immigrants

Some additional information for England and Wales can be obtained in [Births by parents' country of birth, England and Wales: 2018](#). During the calendar year 2018, 28.2% of all births in England and Wales were to mothers who were born outside of the UK, a decrease for the first time since 1990. It presents other trends, showing, for example, that the total fertility rate for both UK-born and non-UK-born women is under two children.

Other changes

The three main constituents of other changes are:

- changes to the number of armed forces personnel and dependants stationed in the UK
- changes to foreign armed forces based in the UK – mainly US Air Force personnel and dependants
- changes to the prison population

These groups, often referred to as special populations, tend to have small effects on the national population but can have a larger impact at a local level. For example, while the prison population in England and Wales remained broadly stable in the year to mid-2019, the prison population living in Dorset increased, as prisoners have been transferred to the newly re-opened HM Prison The Verne.

In the year to mid-2019, the UK population increased by 2,500 because of these changes. The largest driver of this population increase is the returning to the UK of home armed forces and their dependants stationed abroad (particularly in Germany).

4 . Ageing

The age composition of the UK population is determined by the patterns of births, deaths and migration that have taken place in previous years. The result is that the broad age groups in the UK population are changing at different rates, with the number of those aged 65 years and over growing faster than those under 65 years of age. Between mid-2009 and mid-2019:

- the number of children (those aged under 16 years) increased by 8.0% to 12.7 million
- the working age population (those aged 16 to 64 years) increased by 3.2% to 41.7 million, the lowest growth of any age group
- the number of people aged 65 years and over increased by 22.9% to 12.4 million
- the number of people aged 70 years and over increased by 24.7% to 9.0 million
- the number of people aged 85 years and over increased by 23% to 1.6 million

The population pyramid in Figure 3 is interactive, allowing you to compare the population structures of different areas of the UK over time. This shows that the age structure of different parts of the UK can vary considerably.

For example, Northern Ireland had the highest proportion of children aged under 16 years of any country of the UK in mid-2019 (20.9%), whereas Scotland had the lowest proportion of people of this age group (16.9%). An interactive pyramid that can be customised further is available as part of the [Analysis of population estimates \(APE\)](#) tool.

Figure 3: Interactive population pyramid, mid-2001 to mid-2019

Number of those aged 65 years and over continues to increase faster than the rest of the population

The population pyramids in Figure 3 illustrate how numbers of older people within the population can change year on year because of variations in cohort size. Notably, the large cohort of people born around 1946 and 1947 are now aged around 72 years. The main trends for older people in the UK include:

- the population aged 65 years and over increased by 2.3 million between mid-2009 and mid-2019, from 16.2% of the total population in mid-2009, to 18.5% in mid-2019
- the population aged 65 years and over had the highest level of growth of any broad age group
- there was a relatively uniform increase in the number of people aged 65 years and over in the year to mid-2019 across the constituent countries of the UK, with England (1.7%), Scotland (1.8%), Wales (1.6%) and Northern Ireland (2.1%) all experiencing a similar proportion of growth
- in mid-2019, there were 1.6 million people aged 85 years and over living in the UK, making up 2.5% of the total population

The average age in England reaches 40 years old

A useful summary measure of ageing is median age. In mid-2019, the median age in the UK was 40.3 years, 0.2 years higher than mid-2018 and 1 year higher than mid-2009.

Between mid-2014 and mid-2018, the median age of the UK population increased from 40.0 years to 40.1 years. However, in the year to mid-2019, it increased at a faster rate to reach 40.3 years following a combination of fewer births, fewer deaths and lower net international migration.

Wales had the highest median age in mid-2019 (42.5 years), followed by Scotland (42.0), England (40.0) and Northern Ireland (38.9). Over the 10 years to mid-2019, the median age in all four countries increased. However, the largest increases in median age in the year to mid-2019 were in the two countries with the youngest populations, Northern Ireland and England.

Rural areas typically have older populations than cities

The areas of the UK with the lowest median age in mid-2019 were predominantly major cities, with the areas surrounding them often having a higher median age, and coastal and rural areas having a higher median age still. For example:

- the local authorities with the lowest median age in mid-2019 were Oxford (28.9), Nottingham (29.7), Manchester (30.1) and Cambridge (30.3), all areas with large student populations
- the local authorities with the highest median age were North Norfolk (54.3), Rother (53.1), East Lindsey (52.4) and South Hams (51.5)
- 44 areas in the UK have a median age of less than 36 years and 51 have a median age of more than 48 years

Figure 4 is an interactive map that illustrates how the populations of each local authority in the UK vary. The map can show the median age of each area, but also the proportion of the population in different age groups, and population densities.

Figure 4: Interactive map comparing local authority age structure in UK: mid-2019

[Download data](#)

Figure 4 shows the proportions of people in different age groups across the UK. With few exceptions these show similar patterns to median age, with higher proportions of younger people in more urban areas and higher proportions of older populations in more rural areas. In mid-2019:

- areas neighbouring London, Manchester and Birmingham in England, Cardiff in Wales, and Glasgow and Edinburgh in Scotland had a higher proportion of children aged under 16 years than the national average
- the regions with the greatest proportion of working-age people were London (67.4%), the North East (62.2%), the North West (62.1%), and Yorkshire and The Humber (62.1%)
- exceptions can be found with some university cities such as Exeter and Plymouth, both of which have a greater proportion of working age adults compared with their respective surrounding areas
- the areas with the greatest proportions of people aged 65 years or over were predominantly located in the South West, around the south and east coasts of England, around the west coast of Scotland or in central and western areas of Wales

Local authorities usually contain a mix of different landscapes and settlement types. In some cases a younger urban area balances an older rural one in the same authority. Those that are at the extremes tend to contain just urban areas, or mostly rural areas, including coastline and areas of National Park. This includes areas such as South Lakeland, Craven, Ryedale, Powys, Conwy, West Devon, Somerset West and Taunton, and Derbyshire Dales.

Further information on the populations in National Parks can be found in the [Population estimates by output areas, electoral, health and other geographies](#) release. Population density helps to distinguish some of these differences between areas.

Variations in population density continue to get larger

Population density gives the population per square kilometre. The interactive map in Figure 4 shows that areas in and around major cities, particularly London and Birmingham, are the most densely populated.

London boroughs account for the 20 most densely populated areas in the UK. The highest population densities in the UK, of over 16,000 people per square kilometre, are found in the London Boroughs of Tower Hamlets and Islington. Along with Hackney, at 14,800 people per square kilometre, these three local areas have notably higher population densities than any others, and have been steadily becoming more dense since mid-2005.

Most local authorities in Scotland and Wales have lower population densities than is typical of the UK. Exceptions include cities such as Glasgow, Edinburgh, Dundee, Aberdeen and Cardiff as well as their respective surrounding areas. Of the 20 local authorities in the UK with population densities of less than 50 people per square kilometre, 11 were in Scotland, 5 in England, 3 in Wales and 1 in Northern Ireland.

5 . Population growth in England, Wales, Scotland and Northern Ireland

Of the four countries of the UK, Northern Ireland's population grew the fastest in the year to mid-2019 but over the last five years the population of England has been the fastest growing (Table 2).

Table 2: Drivers of population change for UK countries: mid-2019

	United Kingdom	England	Wales	Scotland	Northern Ireland
Population mid-2019	66,796,807	56,286,961	3,152,879	5,463,300	1,893,667
Total change mid-2018 to mid-2019	361,257	309,783	14,248	25,200	12,026
% change to mid-2019	0.54%	0.55%	0.45%	0.46%	0.64%
Average annual % change since 2015	0.67%	0.72%	0.39%	0.43%	0.57%
Natural change (mid-2019, rate per 1,000 population)	1.93	2.30	-0.78	-1.02	3.88
International migration (mid-2019, rate per 1,000 population)	3.47	3.55	2.49	3.71	1.97
Internal migration and other changes (mid-2019, rate per 1,000 population)	0.04	-0.32	2.83	1.94	0.54

Source: Office for National Statistics, National Records of Scotland, Northern Ireland Statistics and Research Agency – Population Estimates

Notes

1. Other changes include cross-border migration between the four countries of the UK and changes in the number of home and foreign armed forces and their dependants. [Back to table](#)

In the year to mid-2019, the UK as a whole grew more slowly than has been typical for the last five years. Table 2 and the time series of population by country in [Table MYE4](#) accompanying this release show that:

- population growth in England was slower than typical of the last five years
- for the first time since the year to mid-2009, Northern Ireland was the fastest-growing country in the UK
- the populations of Scotland and Wales grew more slowly than England and Northern Ireland in the year to mid-2019 and over the last five years

The long-term differences between countries' population growth in part reflects the different age structures of the four countries and that younger populations tend to have more births and fewer deaths than older populations.

One of the main drivers of the faster population growth in Northern Ireland is the comparatively high level of natural change driven by a younger population (median age of 38.9 years compared with 40.3 years across the UK) leading to a higher number of births and a lower number of deaths. However, in both Wales and Scotland there were a higher number of deaths than births. Once again, this reflects the age structure of Wales and Scotland, where the median ages of the population are 42.5 years and 42.0 years respectively; around two years above the UK average.

The short-term differences in annual growth rates can generally be explained by the year-on-year variations in each country's components of population change, shown in [Table MYE3](#) accompanying this release. In the year to mid-2019:

- natural change was positive in England and Northern Ireland; and remained negative in Scotland and in Wales
- net international migration in Scotland increased in mid-2019, while in England it decreased
- net internal migration (that is, moves between different parts of the UK) continued to add to the populations of Wales, Scotland and Northern Ireland

6 . Local population change

Population increases in 86% of local authorities

Changes in local populations can be driven by international migration, internal migration, births and deaths. Taking account of each of these, in the year to mid-2019, the population increased in 326 (86%) of local authorities across the UK.

The interactive map in Figure 5 shows the overall change in population and components of change between mid-2018 and mid-2019 for each local authority in the UK. To use this interactive tool, select a component of change from the drop-down menu to view its impact on the mid-2019 population estimates at local authority level.

Figure 5: Population change and components of change, mid-2018 to mid-2019, local authorities in the UK

[Download data](#)

Many of the 53 authorities with decreasing populations in mid-2019 are on the coasts of England, Scotland and Wales, as has been the case in previous years. Often these are areas with older populations, which have more deaths than births on an annual basis and relatively low levels of migration. However, as shown by Figure 5, there were also population decreases in a variety of other areas spread across the UK. Some other points to note:

- out of the top 20 fastest-growing local authority areas in mid-2019, four were in London
- there is a cluster of fast-growing local authorities across the south west and Midlands including Tewkesbury, Wychavon, Stratford-upon-Avon, Warwick, Rugby, South Northamptonshire and Daventry; all have relatively high levels of net internal migration (more people moving in than out)
- a variety of trends can be seen in areas within each country; for example, in Scotland, areas in and around Edinburgh have consistently grown in the past six years (including Edinburgh City, Midlothian and East Lothian)
- population growth in many local authorities with large student populations is lower than in recent years, partly reflecting smaller cohorts of 18- and 19-year-olds across the UK in mid-2019; this is further discussed in [Section 7](#)

Looking at the maps for each component of population change provides insights into which components are driving population change in any given area. The next sub-section demonstrates how these combine for a single area, in this case, London.

London's population growth slows

In the year to mid-2019, the population of London grew by 54,000 (0.6%), the smallest increase since mid-2004. The slower growth was largely because of an increase in the level of international emigration (by 26,000) and a decrease in international immigration (by 9,000). However, net international migration still added 77,000 to London's population in the year to mid-2019.

In the year to mid-2019, the number of people moving out of London to somewhere else in the UK increased by 2.6% to 349,000, while the number of people moving into London increased by 7.6% to 255,000. Overall, this meant that 94,000 more people moved out of London than into it; this is the fewest since mid-2016.

However, (and like previous years), the direction of moves tends to be based around age, with people aged in their 30s to mid-40s along with children (aged under 18 years) most likely to leave London. Whereas, people aged in their 20s tend to move to London producing a net inflow for these ages. Furthermore, outflows were 11,000 higher than inflows for people aged 19 years, despite large numbers moving into London. This is likely to be driven by young adults moving in and out of London for higher education.

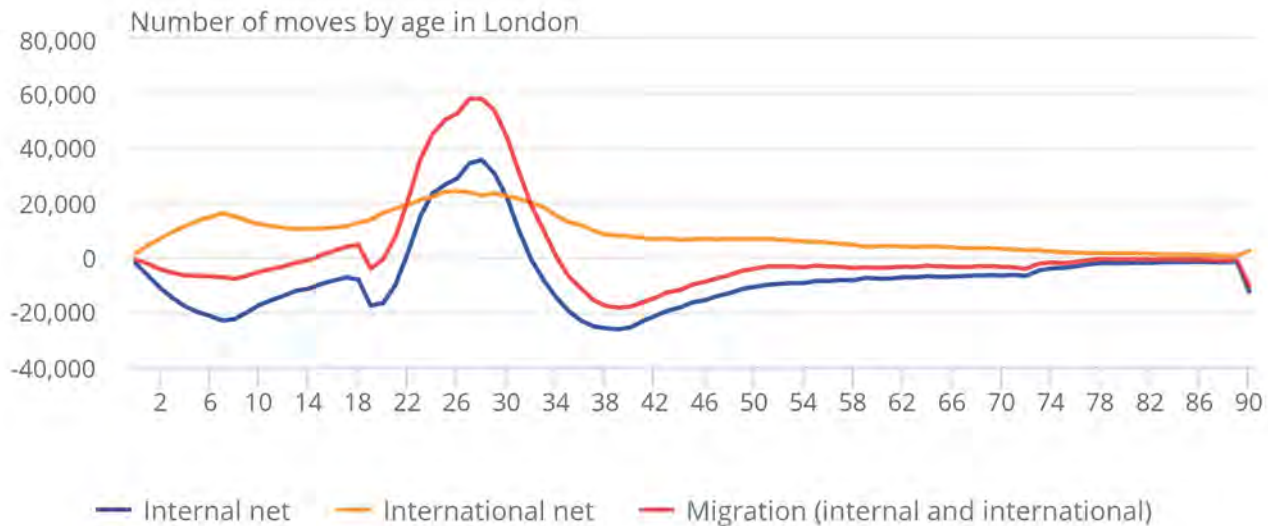
London continued to have a relatively high, positive level of natural change (71,000 more births than deaths) reflecting its relatively youthful population. In common with the UK as a whole the number of births and deaths in London was lower in mid-2019 than in the previous year.

One of the consequences of London's patterns of internal and international migration is that its population has a much younger age structure compared with the rest of the UK. In mid-2019, London had a median age nearly five years lower (35.6 years compared with 40.3) than the UK as a whole and only 12.1% of the population was aged 65 years or older. Further, the high level of migration means that there is a high proportion of the population aged 16 to 44 years compared with the rest of the UK, resulting in a relatively high number of births and the second-highest proportion of children in the UK.

Figure 6 shows net international and internal migration flows to and from London since 2011. Over time these flows have the effect of keeping London's population relatively young.

Figure 6: The impact of migration to London's population, 2011 to 2019

Figure 6: The impact of migration to London's population, 2011 to 2019



Source: Office for National Statistics, National Records of Scotland, Northern Ireland Statistics and Research Agency – Population Estimates

Notes:

1. Data for other areas of England and Wales are available through the Analysis of Population Estimates tool.
2. Population change is shown on a cohort basis. For example, internal migration flows for those aged 25 years in mid-2019 include moves made by those aged 25 years in mid-2019, aged 24 years in 2018, aged 23 years in 2017 and so on to those aged 18 years in 2012. The same individual may therefore appear in multiple flows.

As Figure 6 shows, since mid-2011, net international migration has added to the population at every age from 0 to 90 years, with the highest flows for those aged 23 to 31 years. Internal migration flows exhibit a different pattern, with the highest levels of net inflows for those aged 22 to 30 years and net outflows for all other ages.

While these patterns are true of London as a whole, there are a wide variety of different patterns of population change amongst the 33 London boroughs:

- the two fastest-growing local authorities in the UK in the year to mid-2019 were the City of London (11.7%) and Camden (3%)
- of the 33 local authorities in London, 27 of them had slower growth in the year to mid-2019 than in the previous year
- Westminster and the City of London both saw annual growth in the year to mid-2019 that was 2 percentage points slower than in the previous year

7 . Internal migration

Characteristics of movers by age

In the 12-month period to mid-2019, an estimated 3.39 million people moved between local authorities in England and Wales, an increase of 3% on the previous year (3.28 million to mid-2018).

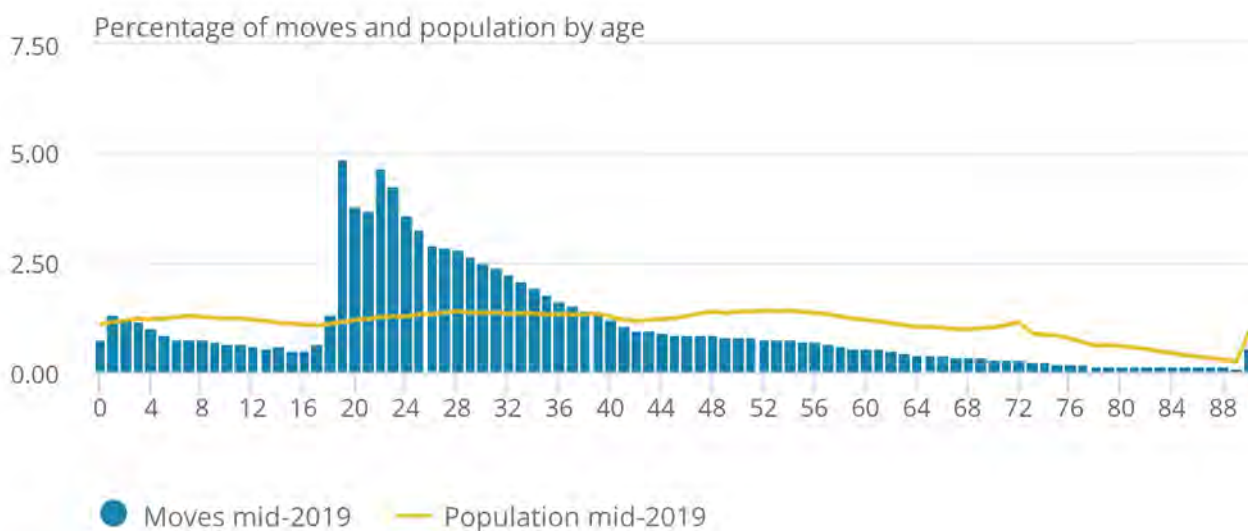
Figure 7 shows most moves occur in early adulthood, with the peak age for movers being 19 years, the main age at which people leave home for study. There is another smaller peak at age 22 years; in many cases this will reflect graduates leaving university, moving for employment, further study or returning to their home address. Levels of moves remain comparatively high for those aged in their 20s and 30s but gradually decline with age.

Figure 7: Proportions of moves by age into local authorities in England and Wales (including moves from Northern Ireland and Scotland)

Mid-2019

Figure 7: Proportions of moves by age into local authorities in England and Wales (including moves from Northern Ireland and Scotland)

Mid-2019



Source: Office for National Statistics, National Records of Scotland, Northern Ireland Statistics and Research Agency – Population Estimates

In a number of local authorities with large student populations, the level of net internal migration decreased in the year to mid-2019. This could be in the form of lower net inflows or greater net outflows compared with the previous year, contributing to slower population growth in those areas.

Some of this change is because of a decrease in the number of 19-year-olds moving into these areas (to study) and an increase in the number of 22-year-olds (presumably new graduates) leaving. While there are a lot of other possible drivers for this change it is likely that some of this is demographically driven by changes in the size of cohorts turning 19 years old each year. In mid-2019, there were 678,000 19-year-olds in England and Wales, the lowest number since mid-2003 and 36,000 fewer than the equivalent for mid-2016 (the cohort now aged 22 years in mid-2019 and graduating from higher education). This reflects the decrease in the number of births around the time of the millennium.

In areas where moves are dominated by the inflows and outflows of students, these patterns are more obvious. However, in major cities such as Cardiff, Manchester, Leeds and many London boroughs, where internal migration flows are more complex (with larger flows of moves for work or retirement) this pattern may not be apparent.

Internal migration for London continues to be negative

Figure 8 shows the number of moves per 1,000 population (mid-2018) into and out of each of the nine regions of England, as well as Wales, Scotland and Northern Ireland.

This shows that the East Midlands had the highest rate of inflows (32.0 moves per 1,000 population (mid-2018)) and London had the highest rate of outflows (39.2 moves per 1,000 population (mid-2018)).

As is usually the case, more people moved out of London than into it (a net outflow of 10.6 per 1,000 population (mid-2018)). With the additional exception of the West Midlands with a small net outflow, all other English regions, Wales, Northern Ireland and Scotland saw more people arrive than depart for elsewhere in the UK. The highest rate of net inflow was in the South West (4.7 per 1,000 population (mid-2018)). However, there are still local authorities within these regions that had a net flow that differed from that of the region, demonstrating there is considerable within-region variation.

Figure 8: London continues to see net outflow of residents to other parts of the UK

[Data download](#)

At the local authority (LA) level, there were 247 LAs with more people moving in than out, of which 43 had a net inflow of over 10 people per 1,000 population (mid-2018). These areas are spread across England and Wales predominantly in the Midlands, south and east of England. Most of the areas with the highest inflows remain the same as in the year to mid-2018.

Conversely, there were 132 LAs with more people moving out than in, of which 30 had a net outflow of more than 10 people per 1,000 population (mid-2018). Of these, 14 were in London, with the rest predominantly in areas with large student populations in the south east, Midlands and east of England.

People tend to move to nearby areas

In general, around 50% of moves are to areas within the same region whilst many other people move to neighbouring areas just outside their region. This figure is even higher for moves within London and the South East regions. In fact, two-thirds of inner London moves are to other parts of London. Whereas, half of outer London moves are outside London mainly to and from the East of England and South East regions.

The interactive map (Figure 9) shows that internal migration generally occurs between neighbouring areas. But it also highlights where people move further afield. As an example, for Manchester this shows that the three largest internal migration flows are with the local authorities that immediately surround it (Salford, Trafford and Stockport). In addition, Figure 9 shows that many of the large migration flows between Manchester and local authorities in other regions of England and Wales are with areas with large higher education institutions (for example, Leeds, Sheffield, Birmingham and Liverpool).

By selecting a local authority of interest and hovering or clicking on the map to select another local authority, the interactive map in Figure 9 will show the flows to and from that pair of local authorities.

Figure 9: Most internal migration is to neighbouring local authorities

[Data download](#)

8 . Population estimates data

[Estimates of the population for the UK, England and Wales, Scotland and Northern Ireland](#)

Dataset | Released 24 June 2020

National and subnational mid-year population estimates for the UK and its constituent countries by administrative area, age and sex (including components of population change, median age and population density).

[Analysis of population estimates tool](#)

Dataset | Released on 24 June 2020

Interactive analysis of estimated population change for England and Wales, by geography, age and sex. Annual estimates are from mid-2011 onwards.

[Internal migration: detailed estimates by origin and destination local authorities, age and sex](#)

Dataset | Released on 24 June 2020

Annual mid-year data on internal migration moves into and out of each local authority in England and Wales, including moves to and from Scotland and Northern Ireland.

[Internal migration: by local authority and region, age and sex](#)

Dataset | Released on 24 June 2020

Annual mid-year data on internal migration moves for England and Wales, by local authority, region, age and sex.

[Internal migration: matrices of moves by local authority and region \(countries of the UK\)](#)

Dataset | Released on 24 June 2020

Annual mid-year data on internal migration moves between local authorities and regions in England and Wales, Scotland and Northern Ireland.

9 . Glossary

Population estimates

Population estimates provide statistics on the current size and age structure of the population in the UK at country, region, county and local authority level. They are the official source of estimated population size in between censuses and inform a wide range of National Statistics.

Mid-year

Mid-year refers to the 30 June of any given year.

Usually resident population

These data estimate the “usually resident population”. This is the standard UN definition and includes only people who reside in a country for 12 months or more, making them usually resident in that country. As such, visitors and short-term migrants are excluded.

Median age

Median age is the age that divides a population into two numerically equal groups (that is, half the people are younger than this age and half are older).

Components of change

Components of change are the factors that contribute to population change. This includes births and deaths (commonly referred to as natural change) and net migration. Migration includes movements of people between England and the various countries of the world (international migration) and between local authority areas within the UK (internal migration).

Internal migrant

Internal migrant is someone who moves home from one geographical area to another. This may be between local authorities, regions or countries within the UK. Unlike international migration, there is no internationally agreed definition.

Net flow

The net flow is the inflow minus the outflow. Positive net flows (greater than zero) indicate the inflow is larger than the outflow, that is, a net inflow. Negative net flows (less than zero) indicate the outflow is bigger than the inflow that is, a net outflow.

10 . Measuring the data

Early release of population estimates

Mid-year population estimates for the UK, England and Wales, and Northern Ireland are regularly published at the end of June each year; estimates for Scotland are regularly published in April each year. To provide more timely data in light of the coronavirus (COVID-19) pandemic, a [provisional set of UK estimates](#) was published on 6 May. The current publication makes no revisions to those provisional estimates. This release includes additional data, covering:

- local authority data for Northern Ireland
- subnational components of population change
- internal migration for England and Wales
- a suite of analysis and quality assurance tools
- a parallel release of data on [Nomis](#)

Data sources

The mid-year estimates for England and Wales are produced by the Office for National Statistics (ONS), for Scotland by [National Records Scotland \(NRS\)](#) and for Northern Ireland by the [Northern Ireland Statistics and Research Agency \(NISRA\)](#). The data sources used to produce estimates for England and Wales, Scotland, and Northern Ireland differ reflecting the availability of different data sources in each country, and are set out in the methodology guides in the "Quality" section.

Methodology

Estimates for each country are produced using the cohort component method and cover the usually resident population. This is a standard demographic method that uses information on the components of population change to update a population base such as the census estimate. The resident population, by single year of age, on 30 June of the year prior to the reference year is aged by one year, and then flows are applied to cover births, deaths, immigration, emigration and people entering and leaving "special populations" such as people in prisons or the armed forces. This is described in more detail in the methodology guides in the "Quality" section.

Quality

Detailed information on the methods used in each country can be found in their methodology guides:

- [England and Wales](#)
- [Northern Ireland \(PDF, 204KB\)](#)
- [Scotland \(PDF, 840KB\)](#)

More information on comparisons between UK constituent countries can be found in [Consistency of methods used for population statistics across UK countries](#).

More quality and methodology information on the England and Wales estimates, including strengths, limitations, appropriate uses, and how the data were created, is available in the [Mid-year population estimates QMI](#), and the [Internal migration estimates QMI](#).

Changes to this release

In compiling the 2019 mid-year estimates for England and Wales, some of the administrative data used to distribute national international immigration and international emigration flows to local authorities were not available. Consequently, international immigrants have been distributed to local authorities using an average of the distributions of the three previous years. An assessment of the impact of this change will be published in due course; the impact this had when applied in 2017 can be found in the [Mid-year population estimates QMI](#).

In April 2020, the district authorities and county council of Buckinghamshire merged to make a single local authority. Data are published on this basis, with alternative files covering the boundaries as at April 2019. Full details of boundary changes are available in the [Population estimates for the UK, mid-2018: methods guide](#).

Upcoming changes – transformation of population statistics

It is our mission to provide the best insights on population and migration using a range of new and existing data sources to meet the needs of our users. Our ambition is to deliver a fully transformed system by 2023, making regular improvements to our statistics along the way as more administrative data become available. We will rigorously quality assure new methods and share the impact of any changes made. The [Transformation of the population and migration statistics system: overview](#) gives more information on this work. The resulting improvements will also be incorporated into future sets of population estimates.

Population estimates for mid-2020

The population estimates for mid-2020 are planned for release in June 2021. The coronavirus (COVID-19) pandemic has disrupted the collection of several data sources (such as the International Passenger Survey) that underpin the production of population estimates. Further, the pandemic may have had impacts on how different groups, for example students, are captured on different data sources used in the population estimates. Over the coming months we will be working to further understand the impacts of these issues and will share our findings and consult with stakeholders as we progress.

11 . Strengths and limitations

Mid-year population estimates have a wide variety of uses within central government as well as being used by local authorities and health bodies, other public bodies, commercial companies, and individuals in the private and academic sector.

Strengths:

- the estimates form the official population estimates of the UK, providing timely data between censuses
- breakdowns are coherent with totals – so ages, areas or components of change can be added up as required
- population estimates are produced using a well-established demographic approach called the cohort component method, combining information from several data sources including the previous census, survey data and administrative registers
- information from administrative registers, such as the numbers of births and deaths, is considered to be very reliable
- estimates include data on moves between local authorities, and between countries of the UK (internal migration)
- these estimates are coherent with [small-area population estimates](#) and official [population projections](#)

Limitations:

- the data are not counts; rather they are estimates created by combining many different data sources
- the data sources used are the best that are available on a nationally consistent basis down to local authority level, but the estimates are subject to the coverage and error associated with these sources
- errors can accumulate over time; consequently, population estimates for the years immediately following a census year tend to be more accurate than for those immediately prior to a census year
- international migration in particular is estimated using multiple data sources; in England and Wales the latest data are not always available, necessitating the use of averages
- mid-year estimates use the unadjusted series of LTIM estimates, as the detailed breakdowns needed for the mid-year estimates are not yet available for the adjusted LTIM data; some of these data are provisional
- estimates are not available on other bases such as out-of-term (with students at home addresses) or including short-term migrants and visitors
- population estimates are released 12 months after the reference date to which they relate, consequently, these estimates pre-date the appearance of the coronavirus (COVID-19): for the latest data on the coronavirus in the UK see the ONS's [Coronavirus \(COVID-19\) page](#).

National Statistics status for population estimates

Date of last assessment: [30 July 2015](#)

Improvements since last review:

- made methodological improvements to internal migration for England and Wales, notably an improved method for [determining the moves of recent graduates](#)
- included estimates of [flows of refugees](#) in international migration estimates for England, Wales and Scotland
- corrected minor errors, set out in the [Mid-year population estimates QMI](#), such as correcting the age breakdown of older people in Scotland, 2002 to 2010

12 . Related links

[Population estimates for the UK, England and Wales, Scotland and Northern Ireland, provisional: mid-2019](#)

Bulletin | Released 6 May 2020

Early release of UK mid-year population estimates.

[Mid-year population estimates for Wales: 2019](#)

Report | Released May 2020

Additional analysis of the population of Wales, based on population estimates for Wales published by the Office for National Statistics (ONS).

[Mid-year population estimates for Scotland: 2019](#)

Report | Released 30 April 2020

The latest annual mid-year population estimates for Scotland and its constituent NHS Board and council areas, produced by National Records of Scotland (NRS).

[Mid-year population estimates for Northern Ireland: 2019](#)

Report | Released 11 June 2020

The latest annual mid-year population estimates for Northern Ireland, produced by the Northern Ireland Statistics and Research Agency (NISRA).

[Population estimates by output areas, electoral, health and other geographies, England and Wales: mid-2018](#)

Bulletin | Released 25 October 2019

National population estimates for Super Output Areas and experimental statistics for health geographies, electoral wards, Parliamentary constituencies, and National Parks in England and Wales.

[Measures of statistical uncertainty summary](#)

Report | Released 30 November 2017

Measures of statistical uncertainty are research statistics that aim to give users of Office for National Statistics (ONS) local authority mid-year population estimates (MYEs) information about their quality.

Table PHP01

2011 Census: Usual residents by resident type, and population density, number of households with at least one usual resident and average household size, Middle Layer Super Output Areas (MSOAs) and Lower Layer Super Output Areas (LSOAs) in England and Wales

England and Wales

London boroughs, unitary authorities and districts in England; unitary authorities in Wales

All usual residents; All households with at least one usual resident

Region code	Region name	Local authority code	Local authority name	Persons		Persons	Hectares	Persons per hectare	Households	Persons per household
				All usual residents	Household residents					
E12000001	NORTH EAST	E06000047	County Durham UA	513,242	500,288	12,954	222,606	2.3	223,803	2.2
E12000001	NORTH EAST	E06000005	Darlington UA	105,564	104,111	1,453	19,748	5.3	46,670	2.2
E12000001	NORTH EAST	E06000001	Hartlepool UA	92,028	91,091	937	9,386	9.8	40,434	2.3
E12000001	NORTH EAST	E06000002	Middlesbrough UA	138,412	136,156	2,256	5,387	25.7	57,203	2.4
E12000001	NORTH EAST	E06000048	Northumberland UA	316,028	310,591	5,437	501,302	0.6	138,534	2.2
E12000001	NORTH EAST	E06000003	Redcar and Cleveland UA	135,177	133,929	1,248	24,490	5.5	59,605	2.2
E12000001	NORTH EAST	E06000004	Stockton-on-Tees UA	191,610	187,959	3,651	20,393	9.4	79,159	2.4
E12000001	NORTH EAST	E08000020	Gateshead	200,214	197,726	2,488	14,235	14.1	89,154	2.2
E12000001	NORTH EAST	E08000021	Newcastle upon Tyne	280,177	271,212	8,965	11,344	24.7	117,153	2.3
E12000001	NORTH EAST	E08000022	North Tyneside	200,801	199,142	1,659	8,239	24.4	91,295	2.2
E12000001	NORTH EAST	E08000023	South Tyneside	148,127	146,729	1,398	6,441	23.0	67,167	2.2
E12000001	NORTH EAST	E08000024	Sunderland	275,506	271,884	3,622	13,746	20.0	119,758	2.3
E12000002	NORTH WEST	E06000008	Blackburn with Darwen UA	147,489	145,827	1,662	13,701	10.8	57,353	2.5
E12000002	NORTH WEST	E06000009	Blackpool UA	142,065	137,960	4,105	3,488	40.7	64,367	2.1
E12000002	NORTH WEST	E06000049	Cheshire East UA	370,127	365,065	5,062	116,638	3.2	159,441	2.3
E12000002	NORTH WEST	E06000050	Cheshire West and Chester UA	329,608	326,236	3,372	91,666	3.6	141,442	2.3
E12000002	NORTH WEST	E06000006	Halton UA	125,746	124,874	872	7,910	15.9	53,312	2.3
E12000002	NORTH WEST	E06000007	Warrington UA	202,228	198,828	3,400	18,065	11.2	85,140	2.3
E12000002	NORTH WEST	E07000026	Allerdale	96,422	94,970	1,452	124,158	0.8	42,345	2.2
E12000002	NORTH WEST	E07000027	Barrow-in-Furness	69,087	68,392	695	7,796	8.9	31,224	2.2
E12000002	NORTH WEST	E07000028	Carlisle	107,524	106,138	1,386	103,930	1.0	48,342	2.2
E12000002	NORTH WEST	E07000029	Copeland	70,603	69,312	1,291	73,174	1.0	30,536	2.3
E12000002	NORTH WEST	E07000030	Eden	52,564	51,613	951	214,236	0.2	23,043	2.2
E12000002	NORTH WEST	E07000031	South Lakeland	103,658	100,514	3,144	153,362	0.7	46,552	2.2
E12000002	NORTH WEST	E08000001	Bolton	276,786	274,855	1,931	13,980	19.8	116,371	2.4
E12000002	NORTH WEST	E08000002	Bury	185,060	183,025	2,035	9,948	18.6	78,113	2.3
E12000002	NORTH WEST	E08000003	Manchester	503,127	481,030	22,097	11,564	43.5	204,969	2.3
E12000002	NORTH WEST	E08000004	Oldham	224,897	223,170	1,727	14,236	15.8	89,703	2.5
E12000002	NORTH WEST	E08000005	Rochdale	211,699	209,552	2,147	15,808	13.4	87,552	2.4
E12000002	NORTH WEST	E08000006	Salford	233,933	228,346	5,587	9,719	24.1	103,556	2.2
E12000002	NORTH WEST	E08000007	Stockport	283,275	280,915	2,360	12,606	22.5	121,979	2.3
E12000002	NORTH WEST	E08000008	Tameside	219,324	217,736	1,588	10,317	21.3	94,953	2.3
E12000002	NORTH WEST	E08000009	Trafford	226,578	225,277	1,301	10,604	21.4	94,484	2.4
E12000002	NORTH WEST	E08000010	Wigan	317,849	315,794	2,055	18,819	16.9	136,386	2.3
E12000002	NORTH WEST	E07000117	Burnley	87,059	86,117	942	11,070	7.9	37,550	2.3
E12000002	NORTH WEST	E07000118	Chorley	107,155	104,277	2,878	20,280	5.3	44,919	2.3
E12000002	NORTH WEST	E07000119	Fylde	75,757	74,035	1,722	16,569	4.6	34,885	2.1
E12000002	NORTH WEST	E07000120	Hyndburn	80,734	80,088	646	7,299	11.1	34,341	2.3
E12000002	NORTH WEST	E07000121	Lancaster	138,375	129,433	8,942	57,586	2.4	57,822	2.2
E12000002	NORTH WEST	E07000122	Pendle	89,452	88,846	606	16,936	5.3	37,348	2.4
E12000002	NORTH WEST	E07000123	Preston	140,202	134,392	5,810	14,229	9.9	57,567	2.3
E12000002	NORTH WEST	E07000124	Ribble Valley	57,132	55,951	1,181	58,316	1.0	24,045	2.3
E12000002	NORTH WEST	E07000125	Rossendale	67,982	67,262	720	13,805	4.9	29,058	2.3
E12000002	NORTH WEST	E07000126	South Ribble	109,057	108,225	832	11,296	9.7	46,102	2.3
E12000002	NORTH WEST	E07000127	West Lancashire	110,685	108,689	1,996	34,679	3.2	45,381	2.4
E12000002	NORTH WEST	E07000128	Wyre	107,749	105,962	1,787	28,255	3.8	47,281	2.2
E12000002	NORTH WEST	E08000011	Knowsley	145,893	144,990	903	8,647	16.9	61,323	2.4
E12000002	NORTH WEST	E08000012	Liverpool	466,415	450,085	16,330	11,184	41.7	206,515	2.2
E12000002	NORTH WEST	E08000014	Sefton	273,790	269,697	4,093	15,314	17.9	117,930	2.3
E12000002	NORTH WEST	E08000013	St. Helens	173,308	173,958	1,350	13,638	12.9	75,736	2.3
E12000002	NORTH WEST	E08000015	Wirral	319,783	316,384	3,399	15,705	20.4	140,583	2.3
E12000003	YORKSHIRE AND THE	E06000011	East Riding of Yorkshire UA	334,179	326,951	7,228	240,768	1.4	143,032	2.3

Region code	Region name	Local authority code	Local authority name	Persons		Persons	Hectares	Persons per hectare	Households	Persons per household
				All usual residents	Household residents					
				Persons		Area Population density		Households with at least one usual resident	Average household size	
				Communal establishment residents						
E12000003	YORKSHIRE AND THE	E06000010	Kingston upon Hull, City of UA	256,406	252,748	3,658	7,145	35.9	112,596	2.2
E12000003	YORKSHIRE AND THE	E06000012	North East Lincolnshire UA	159,616	157,786	1,830	19,184	8.3	69,707	2.3
E12000003	YORKSHIRE AND THE	E06000013	North Lincolnshire UA	167,446	165,871	1,575	84,631	2.0	70,684	2.3
E12000003	YORKSHIRE AND THE	E06000014	York UA	198,051	190,392	7,659	27,194	7.3	83,552	2.3
E12000003	YORKSHIRE AND THE	E07000163	Craven	55,409	54,375	1,034	117,739	0.5	24,583	2.2
E12000003	YORKSHIRE AND THE	E07000164	Hambleton	89,140	87,321	1,819	131,117	0.7	38,117	2.3
E12000003	YORKSHIRE AND THE	E07000165	Harrogate	157,869	153,821	4,048	130,794	1.2	67,169	2.3
E12000003	YORKSHIRE AND THE	E07000166	Richmondshire	51,965	47,344	4,621	131,867	0.4	20,207	2.3
E12000003	YORKSHIRE AND THE	E07000167	Ryedale	51,751	50,611	1,140	150,659	0.3	22,524	2.2
E12000003	YORKSHIRE AND THE	E07000168	Scarborough	108,793	106,427	2,366	81,654	1.3	49,435	2.2
E12000003	YORKSHIRE AND THE	E07000169	Selby	83,449	82,725	724	59,931	1.4	34,559	2.4
E12000003	YORKSHIRE AND THE	E08000016	Barnsley	231,221	229,539	1,682	32,905	7.0	100,734	2.3
E12000003	YORKSHIRE AND THE	E08000017	Doncaster	302,402	297,200	5,202	56,799	5.3	126,487	2.3
E12000003	YORKSHIRE AND THE	E08000018	Rotherham	257,280	255,334	1,946	28,654	9.0	108,293	2.4
E12000003	YORKSHIRE AND THE	E08000019	Sheffield	552,698	539,064	13,634	36,795	15.0	229,928	2.3
E12000003	YORKSHIRE AND THE	E08000032	Bradford	522,452	515,315	7,137	36,642	14.3	199,296	2.6
E12000003	YORKSHIRE AND THE	E08000033	Calderdale	203,826	202,376	1,450	36,392	5.6	88,621	2.3
E12000003	YORKSHIRE AND THE	E08000034	Kirklees	422,458	416,840	5,618	40,860	10.3	173,525	2.4
E12000003	YORKSHIRE AND THE	E08000035	Leeds	751,485	731,373	20,112	55,172	13.6	320,596	2.3
E12000003	YORKSHIRE AND THE	E08000036	Wakefield	325,837	322,264	3,573	33,861	9.6	140,414	2.3
E12000004	EAST MIDLANDS	E06000015	Derby UA	248,752	244,625	4,127	7,803	31.9	102,271	2.4
E12000004	EAST MIDLANDS	E06000016	Leicester UA	329,839	321,527	8,312	7,331	45.0	123,125	2.6
E12000004	EAST MIDLANDS	E06000018	Nottingham UA	305,680	289,738	15,942	7,461	41.0	126,131	2.3
E12000004	EAST MIDLANDS	E06000017	Rutland UA	37,369	34,252	3,117	38,152	1.0	15,002	2.3
E12000004	EAST MIDLANDS	E07000032	Amber Valley	122,309	121,167	1,142	26,538	4.6	52,596	2.3
E12000004	EAST MIDLANDS	E07000033	Bolsover	75,866	75,251	615	16,033	4.7	32,801	2.3
E12000004	EAST MIDLANDS	E07000034	Chesterfield	102,681	102,681	1,107	6,604	15.7	46,796	2.2
E12000004	EAST MIDLANDS	E07000035	Derbyshire Dales	71,116	69,562	1,554	79,245	0.9	30,744	2.3
E12000004	EAST MIDLANDS	E07000036	Erewash	112,081	110,939	1,142	10,963	10.2	48,692	2.3
E12000004	EAST MIDLANDS	E07000037	High Peak	90,892	89,867	1,025	53,915	1.7	38,946	2.3
E12000004	EAST MIDLANDS	E07000038	North East Derbyshire	99,023	98,240	783	27,560	3.6	43,070	2.3
E12000004	EAST MIDLANDS	E07000039	South Derbyshire	94,611	93,133	1,478	33,812	2.8	38,992	2.4
E12000004	EAST MIDLANDS	E07000129	Blaby	93,915	92,894	1,021	13,047	7.2	38,686	2.4
E12000004	EAST MIDLANDS	E07000130	Charnwood	166,100	158,719	7,381	27,906	6.0	66,516	2.4
E12000004	EAST MIDLANDS	E07000131	Harborough	85,382	84,008	1,374	59,178	1.4	34,898	2.4
E12000004	EAST MIDLANDS	E07000132	Hinckley and Bosworth	105,078	104,275	803	29,735	3.5	45,377	2.3
E12000004	EAST MIDLANDS	E07000133	Melton	50,376	49,916	460	48,138	1.0	21,490	2.3
E12000004	EAST MIDLANDS	E07000134	North West Leicestershire	93,468	92,697	771	27,933	3.3	39,128	2.4
E12000004	EAST MIDLANDS	E07000135	Oadby and Wigston	56,170	53,765	2,405	2,352	23.9	21,339	2.5
E12000004	EAST MIDLANDS	E07000136	Boston	64,637	63,736	901	36,154	1.8	27,291	2.3
E12000004	EAST MIDLANDS	E07000137	East Lindsey	136,401	133,400	3,001	176,026	0.8	60,890	2.2
E12000004	EAST MIDLANDS	E07000138	Lincoln	93,541	87,880	5,661	3,569	26.2	39,825	2.2
E12000004	EAST MIDLANDS	E07000139	North Kesteven	107,766	105,980	1,786	92,244	1.2	45,972	2.3
E12000004	EAST MIDLANDS	E07000140	South Holland	88,270	87,409	861	74,238	1.2	37,264	2.3
E12000004	EAST MIDLANDS	E07000141	South Kesteven	133,788	132,493	1,295	94,259	1.4	57,344	2.3
E12000004	EAST MIDLANDS	E07000142	West Lindsey	89,250	87,850	1,400	115,572	0.8	38,385	2.3
E12000004	EAST MIDLANDS	E07000150	Corby	61,255	60,990	265	8,028	7.6	25,215	2.4
E12000004	EAST MIDLANDS	E07000151	Daventry	77,843	75,886	1,957	66,259	1.2	31,647	2.4
E12000004	EAST MIDLANDS	E07000152	East Northamptonshire	86,765	84,910	1,855	50,979	1.7	35,662	2.4
E12000004	EAST MIDLANDS	E07000153	Kettering	93,475	92,521	954	23,349	4.0	39,701	2.3
E12000004	EAST MIDLANDS	E07000154	Northampton	212,069	208,463	3,606	8,076	26.3	88,731	2.3
E12000004	EAST MIDLANDS	E07000155	South Northamptonshire	85,189	84,497	692	63,402	1.3	34,717	2.4
E12000004	EAST MIDLANDS	E07000156	Wellingborough	75,356	74,583	773	16,304	4.6	32,057	2.3
E12000004	EAST MIDLANDS	E07000170	Ashfield	119,497	118,213	1,284	10,956	10.9	50,931	2.3
E12000004	EAST MIDLANDS	E07000171	Bassetlaw	112,863	109,979	2,884	63,787	1.8	47,667	2.3
E12000004	EAST MIDLANDS	E07000172	Broxtowe	109,487	108,570	917	8,010	13.7	46,820	2.3
E12000004	EAST MIDLANDS	E07000173	Gedling	113,543	112,759	784	11,998	9.5	49,349	2.3
E12000004	EAST MIDLANDS	E07000174	Mansfield	104,466	103,487	979	7,672	13.6	44,928	2.3
E12000004	EAST MIDLANDS	E07000175	Newark and Sherwood	114,817	112,526	2,291	65,132	1.8	48,773	2.3
E12000004	EAST MIDLANDS	E07000176	Rushcliffe	111,129	108,804	2,325	40,924	2.7	45,835	2.4
E12000005	WEST MIDLANDS	E06000019	Herefordshire, County of UA	183,477	180,595	2,882	217,973	0.8	78,319	2.3
E12000005	WEST MIDLANDS	E06000051	Shropshire UA	306,129	298,183	7,946	319,730	1.0	129,674	2.3
E12000005	WEST MIDLANDS	E06000021	Stoke-on-Trent UA	249,008	246,075	2,933	9,345	26.6	107,575	2.3
E12000005	WEST MIDLANDS	E06000020	Telford and Wrekin UA	166,641	164,440	2,201	29,031	5.7	66,608	2.5
E12000005	WEST MIDLANDS	E07000192	Cannock Chase	97,462	96,791	671	7,888	12.4	40,664	2.4
E12000005	WEST MIDLANDS	E07000193	East Staffordshire	113,583	111,488	2,095	38,696	2.9	47,251	2.4

Region code	Region name	Local authority code	Local authority name	Persons		Persons	Hectares	Persons per hectare	Households	Persons per household
				All usual residents	Household residents	Communal establishment residents				
E12000005	WEST MIDLANDS	E07000194	Lichfield	100,654	98,893	1,761	33,130	3.0	41,224	2.4
E12000005	WEST MIDLANDS	E07000195	Newcastle-under-Lyme	123,871	119,708	4,163	21,096	5.9	52,574	2.3
E12000005	WEST MIDLANDS	E07000196	South Staffordshire	108,131	106,157	1,974	40,732	2.7	44,458	2.4
E12000005	WEST MIDLANDS	E07000197	Stafford	130,869	127,609	3,260	59,817	2.2	55,703	2.3
E12000005	WEST MIDLANDS	E07000198	Staffordshire Moorlands	97,106	95,860	1,246	57,585	1.7	41,772	2.3
E12000005	WEST MIDLANDS	E07000199	Tamworth	76,813	76,446	367	3,085	24.9	31,617	2.4
E12000005	WEST MIDLANDS	E07000218	North Warwickshire	62,014	61,468	546	28,427	2.2	25,812	2.4
E12000005	WEST MIDLANDS	E07000219	Nuneaton and Bedworth	125,252	124,410	842	7,895	15.9	52,711	2.4
E12000005	WEST MIDLANDS	E07000220	Rugby	100,075	98,180	1,895	35,111	2.9	41,875	2.3
E12000005	WEST MIDLANDS	E07000221	Stratford-on-Avon	120,485	118,853	1,632	97,787	1.2	51,928	2.3
E12000005	WEST MIDLANDS	E07000222	Warwick	137,648	134,590	3,058	28,288	4.9	58,679	2.3
E12000005	WEST MIDLANDS	E08000025	Birmingham	1,073,045	1,051,366	21,679	26,779	40.1	410,736	2.6
E12000005	WEST MIDLANDS	E08000026	Coventry	316,960	307,730	9,230	9,864	32.1	128,592	2.4
E12000005	WEST MIDLANDS	E08000027	Dudley	312,925	310,398	2,527	9,796	31.9	129,867	2.4
E12000005	WEST MIDLANDS	E08000028	Sandwell	308,063	305,928	2,135	8,557	36.0	121,498	2.5
E12000005	WEST MIDLANDS	E08000029	Solihull	206,674	205,087	1,587	17,829	11.6	86,056	2.4
E12000005	WEST MIDLANDS	E08000030	Walsall	269,323	267,397	1,926	10,395	25.9	107,822	2.5
E12000005	WEST MIDLANDS	E08000031	Wolverhampton	249,470	245,526	3,944	6,944	35.9	102,177	2.4
E12000005	WEST MIDLANDS	E07000234	Bromsgrove	93,637	90,833	2,804	21,697	4.3	38,290	2.4
E12000005	WEST MIDLANDS	E07000235	Malvern Hills	74,631	72,422	2,209	57,707	1.3	32,212	2.2
E12000005	WEST MIDLANDS	E07000236	Redditch	84,214	83,745	469	5,425	15.5	34,722	2.4
E12000005	WEST MIDLANDS	E07000237	Worcester	98,768	96,854	1,914	3,328	96.8	42,042	2.3
E12000005	WEST MIDLANDS	E07000238	Wychavon	116,944	115,545	1,399	66,354	1.8	49,466	2.3
E12000005	WEST MIDLANDS	E07000239	Wyre Forest	97,975	96,958	1,017	19,541	5.0	42,985	2.3
E12000006	EAST	E06000055	Bedford UA	157,479	154,536	2,943	47,641	3.3	63,812	2.4
E12000006	EAST	E06000056	Central Bedfordshire UA	254,381	252,120	2,261	71,566	3.6	104,399	2.4
E12000006	EAST	E06000032	Luton UA	203,201	201,549	1,652	4,335	46.9	74,293	2.7
E12000006	EAST	E06000031	Peterborough UA	183,631	181,827	1,804	34,338	5.3	74,023	2.5
E12000006	EAST	E06000033	Southend-on-Sea UA	173,658	171,489	2,169	4,176	41.6	74,678	2.3
E12000006	EAST	E06000034	Thurrock UA	157,705	157,072	633	16,338	9.7	62,353	2.5
E12000006	EAST	E07000008	Cambridge	123,867	107,345	16,522	4,070	30.4	46,714	2.3
E12000006	EAST	E07000009	East Cambridgeshire	83,818	83,056	762	65,128	1.3	34,614	2.4
E12000006	EAST	E07000010	Fenland	95,262	93,934	1,328	54,645	1.7	40,620	2.3
E12000006	EAST	E07000011	Huntingdonshire	169,508	166,952	2,556	90,618	1.9	69,333	2.4
E12000006	EAST	E07000012	South Cambridgeshire	148,755	146,779	1,976	90,163	1.6	59,960	2.4
E12000006	EAST	E07000066	Basildon	174,497	173,372	1,125	11,002	15.9	72,746	2.4
E12000006	EAST	E07000067	Braintree	147,084	145,463	1,621	61,171	2.4	61,043	2.4
E12000006	EAST	E07000068	Brentwood	73,601	72,789	812	15,312	4.8	30,646	2.4
E12000006	EAST	E07000069	Castle Point	88,011	87,385	626	4,507	19.5	36,440	2.4
E12000006	EAST	E07000070	Chelmsford	168,310	166,182	2,128	33,878	5.0	69,667	2.4
E12000006	EAST	E07000071	Colchester	173,074	167,080	5,994	32,908	5.3	71,634	2.3
E12000006	EAST	E07000072	Epping Forest	124,659	123,623	1,036	33,899	3.7	51,991	2.4
E12000006	EAST	E07000073	Harlow	81,944	81,551	393	3,054	26.8	34,620	2.4
E12000006	EAST	E07000074	Maldon	61,629	61,097	532	35,877	1.7	25,817	2.4
E12000006	EAST	E07000075	Rochford	83,287	82,736	551	16,950	4.9	33,564	2.5
E12000006	EAST	E07000076	Tendring	138,048	135,867	2,181	33,764	4.1	62,105	2.2
E12000006	EAST	E07000077	Uttlesford	79,443	78,295	1,148	64,118	1.2	31,316	2.5
E12000006	EAST	E07000095	Broxbourne	93,609	93,267	342	5,144	18.2	37,658	2.5
E12000006	EAST	E07000096	Dacorum	144,847	142,845	2,002	21,248	6.8	59,938	2.4
E12000006	EAST	E07000097	East Hertfordshire	137,687	135,762	1,925	47,569	2.9	56,577	2.4
E12000006	EAST	E07000098	Hertsmere	100,031	98,478	1,553	10,116	9.9	39,778	2.5
E12000006	EAST	E07000099	North Hertfordshire	127,114	125,817	1,297	37,538	3.4	53,426	2.4
E12000006	EAST	E07000100	St Albans	140,664	139,058	1,606	16,118	8.7	56,140	2.5
E12000006	EAST	E07000101	Stevenage	83,957	83,405	552	2,596	32.3	34,898	2.4
E12000006	EAST	E07000102	Three Rivers	87,317	86,324	993	8,881	9.8	35,108	2.5
E12000006	EAST	E07000103	Watford	90,301	89,565	736	2,142	42.1	36,681	2.4
E12000006	EAST	E07000104	Welwyn Hatfield	110,535	106,830	3,705	12,955	8.5	43,613	2.4
E12000006	EAST	E07000143	Breckland	130,491	127,632	2,859	130,512	1.0	54,519	2.3
E12000006	EAST	E07000144	Broadland	124,646	122,931	1,715	55,240	2.3	53,336	2.3
E12000006	EAST	E07000145	Great Yarmouth	97,277	96,230	1,047	17,419	5.6	42,079	2.3
E12000006	EAST	E07000146	King's Lynn and West Norfolk	147,451	145,253	2,198	142,879	1.0	62,977	2.3
E12000006	EAST	E07000147	North Norfolk	101,499	99,023	2,476	96,333	1.1	46,046	2.2
E12000006	EAST	E07000148	Norwich	132,512	127,754	4,758	3,903	34.0	60,319	2.1
E12000006	EAST	E07000149	South Norfolk	124,012	122,219	1,793	90,771	1.4	52,809	2.3
E12000006	EAST	E07000200	Babergh	87,740	86,170	1,570	59,378	1.5	37,522	2.3
E12000006	EAST	E07000201	Forest Heath	59,748	58,175	1,573	37,771	1.6	25,376	2.3

Region code	Region name	Local authority code	Local authority name	Persons		Persons	Hectares	Persons per hectare	Households	Persons per household
				All usual residents	Household residents	Communal establishment residents			Area Population density	
E12000006	EAST	E07000202	Ipswich	133,384	131,262	2,122	3,941	33.8	57,298	2.3
E12000006	EAST	E07000203	Mid Suffolk	96,731	95,254	1,477	87,107	1.1	40,306	2.4
E12000006	EAST	E07000204	St Edmundsbury	111,008	107,942	3,066	65,696	1.7	45,802	2.4
E12000006	EAST	E07000205	Suffolk Coastal	124,298	121,791	2,507	89,156	1.4	53,558	2.3
E12000006	EAST	E07000206	Waveney	115,254	113,519	1,735	36,968	3.1	50,883	2.2
E12000007	LONDON	E09000007	Camden	220,338	212,443	7,895	2,180	101.1	97,534	2.2
E12000007	LONDON	E09000001	City of London	7,375	7,187	188	290	25.5	4,385	1.6
E12000007	LONDON	E09000012	Hackney	246,270	244,433	1,837	1,906	129.2	101,690	2.4
E12000007	LONDON	E09000013	Hammersmith and Fulham	182,493	180,652	1,841	1,640	111.2	80,590	2.2
E12000007	LONDON	E09000014	Haringey	254,926	253,236	1,690	2,959	86.2	101,955	2.5
E12000007	LONDON	E09000019	Islington	206,125	200,134	5,991	1,486	138.7	93,556	2.1
E12000007	LONDON	E09000020	Kensington and Chelsea	158,649	155,939	2,710	1,213	130.8	78,536	2.0
E12000007	LONDON	E09000022	Lambeth	303,086	300,101	2,985	2,682	113.0	130,017	2.3
E12000007	LONDON	E09000023	Lewisham	275,885	273,342	2,543	3,515	78.5	116,091	2.4
E12000007	LONDON	E09000025	Newham	307,984	306,009	1,975	3,622	85.0	101,519	3.0
E12000007	LONDON	E09000028	Southwark	288,283	282,560	5,723	2,885	99.9	120,422	2.3
E12000007	LONDON	E09000030	Tower Hamlets	254,096	250,343	3,753	1,977	128.5	101,257	2.5
E12000007	LONDON	E09000032	Wandsworth	306,995	301,648	5,347	3,426	89.6	130,493	2.3
E12000007	LONDON	E09000033	Westminster	219,396	213,208	6,188	2,148	102.2	105,772	2.0
E12000007	LONDON	E09000002	Barking and Dagenham	185,911	184,901	1,010	3,609	51.5	69,681	2.7
E12000007	LONDON	E09000003	Barnet	356,386	352,597	3,789	8,674	41.1	135,916	2.6
E12000007	LONDON	E09000004	Bexley	231,997	230,902	1,095	6,056	38.3	92,604	2.5
E12000007	LONDON	E09000005	Brent	311,215	308,895	2,320	4,324	72.0	110,286	2.8
E12000007	LONDON	E09000006	Bromley	309,392	307,023	2,369	15,015	20.6	130,862	2.3
E12000007	LONDON	E09000008	Croydon	363,378	360,230	3,148	8,652	42.0	145,010	2.5
E12000007	LONDON	E09000009	Ealing	338,449	334,725	3,724	5,552	61.0	124,082	2.7
E12000007	LONDON	E09000010	Enfield	312,466	310,066	2,400	8,083	38.7	119,916	2.6
E12000007	LONDON	E09000011	Greenwich	254,557	249,991	4,566	4,734	53.8	101,045	2.5
E12000007	LONDON	E09000015	Harrow	239,056	236,970	2,086	5,047	47.4	84,268	2.8
E12000007	LONDON	E09000016	Havering	237,232	235,671	1,561	11,236	21.1	97,199	2.4
E12000007	LONDON	E09000017	Hillingdon	273,936	267,227	6,709	11,570	23.7	100,214	2.7
E12000007	LONDON	E09000018	Hounslow	253,957	251,961	1,996	5,599	45.4	94,902	2.7
E12000007	LONDON	E09000021	Kingston upon Thames	160,060	156,358	3,702	3,725	43.0	63,639	2.5
E12000007	LONDON	E09000024	Merton	199,693	198,217	1,476	3,761	53.1	78,757	2.5
E12000007	LONDON	E09000026	Redbridge	278,970	277,323	1,647	5,641	49.5	99,105	2.8
E12000007	LONDON	E09000027	Richmond upon Thames	186,990	184,098	2,892	5,742	32.6	79,835	2.3
E12000007	LONDON	E09000029	Sutton	190,146	188,695	1,451	4,385	43.4	78,174	2.4
E12000007	LONDON	E09000031	Waltham Forest	258,249	256,615	1,634	3,881	66.5	86,861	2.6
E12000008	SOUTH EAST	E06000036	Bracknell Forest UA	113,205	110,512	2,693	10,939	10.3	45,878	2.4
E12000008	SOUTH EAST	E06000043	Brighton and Hove UA	273,369	266,059	7,310	8,267	33.1	121,540	2.2
E12000008	SOUTH EAST	E06000046	Isle of Wight UA	138,265	133,713	4,552	38,016	3.6	61,085	2.2
E12000008	SOUTH EAST	E06000035	Medway UA	263,925	259,988	3,937	19,203	13.7	106,209	2.4
E12000008	SOUTH EAST	E06000042	Milton Keynes UA	248,821	246,715	2,106	30,863	8.1	98,584	2.5
E12000008	SOUTH EAST	E06000044	Portsmouth UA	205,056	200,052	5,004	4,041	50.7	85,473	2.3
E12000008	SOUTH EAST	E06000038	Reading UA	155,698	151,330	4,368	4,040	38.5	62,869	2.4
E12000008	SOUTH EAST	E06000039	Slough UA	140,205	139,697	508	3,254	43.1	50,766	2.8
E12000008	SOUTH EAST	E06000045	Southampton UA	236,882	228,459	8,423	4,989	47.5	98,254	2.3
E12000008	SOUTH EAST	E06000037	West Berkshire UA	153,822	150,878	2,944	70,417	2.2	62,340	2.4
E12000008	SOUTH EAST	E06000040	Windsor and Maidenhead UA	144,560	141,065	3,495	19,651	7.4	58,349	2.4
E12000008	SOUTH EAST	E06000041	Wokingham UA	154,380	151,740	2,640	17,898	8.6	60,332	2.5
E12000008	SOUTH EAST	E07000004	Aylesbury Vale	174,137	170,651	3,486	90,275	1.9	69,406	2.5
E12000008	SOUTH EAST	E07000005	Chiltern	92,635	91,871	764	19,635	4.7	36,946	2.5
E12000008	SOUTH EAST	E07000006	South Bucks	66,867	65,819	1,048	14,128	4.7	26,514	2.5
E12000008	SOUTH EAST	E07000007	Wycombe	171,644	168,958	2,686	32,457	5.3	67,861	2.5
E12000008	SOUTH EAST	E07000061	Eastbourne	99,412	96,968	2,444	4,416	22.5	45,012	2.2
E12000008	SOUTH EAST	E07000062	Hastings	90,254	88,562	1,692	2,972	30.4	41,159	2.2
E12000008	SOUTH EAST	E07000063	Lewes	97,502	95,880	1,622	29,207	3.3	42,181	2.3
E12000008	SOUTH EAST	E07000064	Rother	90,588	88,149	2,439	50,943	1.8	40,877	2.2
E12000008	SOUTH EAST	E07000065	Wealden	148,915	146,039	2,876	83,317	1.8	62,676	2.3
E12000008	SOUTH EAST	E07000084	Basingstoke and Deane	167,799	166,468	1,331	63,381	2.6	69,315	2.4
E12000008	SOUTH EAST	E07000085	East Hampshire	115,608	113,394	2,214	51,444	2.2	47,258	2.4
E12000008	SOUTH EAST	E07000086	Eastleigh	125,199	124,266	933	7,978	15.7	52,177	2.4
E12000008	SOUTH EAST	E07000087	Fareham	111,581	110,125	1,456	7,423	15.0	46,579	2.4
E12000008	SOUTH EAST	E07000088	Gosport	82,622	81,766	856	2,532	32.6	35,430	2.3
E12000008	SOUTH EAST	E07000089	Hart	91,033	89,369	1,664	21,527	4.2	35,510	2.5
E12000008	SOUTH EAST	E07000090	Havant	120,684	119,422	1,262	5,537	21.8	51,311	2.3

Region code	Region name	Local authority code	Local authority name	Persons		Persons	Hectares	Persons per hectare	Households	Persons per household
				All usual residents	Household residents	Communal establishment residents				
E12000008	SOUTH EAST	E07000091	New Forest	176,462	173,491	2,971	75,313	2.3	76,839	2.3
E12000008	SOUTH EAST	E07000092	Rushmoor	93,807	91,890	1,917	3,904	24.0	36,344	2.5
E12000008	SOUTH EAST	E07000093	Test Valley	116,398	114,478	1,920	62,758	1.9	47,626	2.4
E12000008	SOUTH EAST	E07000094	Winchester	116,595	111,542	5,053	66,097	1.8	46,865	2.4
E12000008	SOUTH EAST	E07000105	Ashford	117,956	116,993	963	58,062	2.0	47,787	2.4
E12000008	SOUTH EAST	E07000106	Canterbury	151,145	142,562	8,583	30,885	4.9	60,771	2.3
E12000008	SOUTH EAST	E07000107	Dartford	97,365	96,376	989	7,277	13.4	40,081	2.4
E12000008	SOUTH EAST	E07000108	Dover	111,674	109,462	2,212	31,485	3.5	48,310	2.3
E12000008	SOUTH EAST	E07000109	Gravesham	101,720	100,976	744	9,902	10.3	40,431	2.5
E12000008	SOUTH EAST	E07000110	Maidstone	155,143	152,445	2,698	39,333	3.9	63,447	2.4
E12000008	SOUTH EAST	E07000111	Sevenoaks	114,893	113,622	1,271	36,920	3.1	47,020	2.4
E12000008	SOUTH EAST	E07000112	Shepway	107,969	106,151	1,818	35,670	3.0	47,379	2.2
E12000008	SOUTH EAST	E07000113	Swale	135,835	133,380	2,455	37,339	3.6	55,585	2.4
E12000008	SOUTH EAST	E07000114	Thanet	134,186	131,755	2,431	10,334	13.0	59,513	2.2
E12000008	SOUTH EAST	E07000115	Tonbridge and Malling	120,805	119,401	1,404	24,014	5.0	48,140	2.5
E12000008	SOUTH EAST	E07000116	Tunbridge Wells	115,049	112,622	2,427	33,133	3.5	47,174	2.4
E12000008	SOUTH EAST	E07000177	Cherwell	141,868	138,916	2,952	58,877	2.4	56,728	2.4
E12000008	SOUTH EAST	E07000178	Oxford	151,906	133,241	18,665	4,560	33.3	55,375	2.4
E12000008	SOUTH EAST	E07000179	South Oxfordshire	134,257	131,483	2,774	67,853	2.0	54,104	2.4
E12000008	SOUTH EAST	E07000180	Vale of White Horse	120,988	118,044	2,944	57,762	2.1	49,407	2.4
E12000008	SOUTH EAST	E07000181	West Oxfordshire	104,779	102,415	2,364	71,440	1.5	43,241	2.4
E12000008	SOUTH EAST	E07000207	Elmbridge	130,875	129,483	1,392	9,506	13.8	52,922	2.4
E12000008	SOUTH EAST	E07000208	Epsom and Ewell	75,102	74,026	1,076	3,407	22.0	29,784	2.5
E12000008	SOUTH EAST	E07000209	Guildford	137,183	130,920	6,263	27,093	5.1	53,973	2.4
E12000008	SOUTH EAST	E07000210	Mole Valley	85,375	83,985	1,390	25,832	3.3	35,828	2.3
E12000008	SOUTH EAST	E07000211	Reigate and Banstead	137,835	134,346	3,489	12,913	10.7	55,423	2.4
E12000008	SOUTH EAST	E07000212	Runnymede	80,510	77,346	3,164	7,804	10.3	32,714	2.4
E12000008	SOUTH EAST	E07000213	Spelthorne	95,598	94,837	761	4,488	21.3	39,512	2.4
E12000008	SOUTH EAST	E07000214	Surrey Heath	86,144	84,440	1,704	9,509	9.1	33,546	2.5
E12000008	SOUTH EAST	E07000215	Tandridge	82,998	80,916	2,082	24,819	3.3	33,342	2.4
E12000008	SOUTH EAST	E07000216	Waverley	121,572	117,219	4,353	34,517	3.5	49,280	2.4
E12000008	SOUTH EAST	E07000217	Woking	99,198	98,282	916	6,360	15.6	39,467	2.5
E12000008	SOUTH EAST	E07000223	Adur	61,182	60,424	758	4,181	14.6	26,957	2.2
E12000008	SOUTH EAST	E07000224	Arun	149,518	145,744	3,774	22,071	6.8	66,706	2.2
E12000008	SOUTH EAST	E07000225	Chichester	113,794	110,837	2,957	78,623	1.4	49,848	2.2
E12000008	SOUTH EAST	E07000226	Crawley	106,597	105,859	738	4,497	23.7	42,727	2.5
E12000008	SOUTH EAST	E07000227	Horsham	131,301	128,633	2,668	53,027	2.5	54,923	2.3
E12000008	SOUTH EAST	E07000228	Mid Sussex	139,860	137,291	2,569	33,402	4.2	57,409	2.4
E12000008	SOUTH EAST	E07000229	Worthing	104,640	102,752	1,888	3,248	32.2	47,044	2.2
E12000009	SOUTH WEST	E06000022	Bath and North East Somerset UA	176,016	169,977	6,039	34,574	5.1	73,515	2.3
E12000009	SOUTH WEST	E06000028	Bournemouth UA	183,491	179,138	4,353	4,618	39.7	82,374	2.2
E12000009	SOUTH WEST	E06000023	Bristol, City of UA	428,234	418,814	9,420	10,961	39.1	182,747	2.3
E12000009	SOUTH WEST	E06000052	Cornwall UA	532,273	523,432	8,841	354,619	1.5	230,389	2.3
E12000009	SOUTH WEST	E06000053	Isles of Scilly UA	2,203	2,123	80	1,637	1.3	989	2.1
E12000009	SOUTH WEST	E06000024	North Somerset UA	202,566	199,225	3,341	37,379	5.4	88,227	2.3
E12000009	SOUTH WEST	E06000026	Plymouth UA	256,384	251,100	5,284	7,983	32.1	109,307	2.3
E12000009	SOUTH WEST	E06000029	Poole UA	147,645	145,103	2,542	6,475	22.8	63,530	2.3
E12000009	SOUTH WEST	E06000025	South Gloucestershire UA	262,767	258,207	4,560	49,695	5.3	107,538	2.4
E12000009	SOUTH WEST	E06000030	Swindon UA	209,156	207,858	1,298	23,010	9.1	88,360	2.4
E12000009	SOUTH WEST	E06000027	Torbay UA	130,959	127,908	3,051	6,287	20.8	59,010	2.2
E12000009	SOUTH WEST	E06000054	Wiltshire UA	470,981	457,954	13,027	325,534	1.4	194,194	2.4
E12000009	SOUTH WEST	E07000040	East Devon	132,457	129,528	2,929	81,435	1.6	59,071	2.2
E12000009	SOUTH WEST	E07000041	Exeter	117,773	111,808	5,965	4,703	25.0	49,242	2.3
E12000009	SOUTH WEST	E07000042	Mid Devon	77,750	76,866	884	91,293	0.9	32,758	2.3
E12000009	SOUTH WEST	E07000043	North Devon	93,667	91,592	2,075	108,605	0.9	40,001	2.3
E12000009	SOUTH WEST	E07000044	South Hams	83,140	81,805	1,335	88,650	0.9	36,858	2.2
E12000009	SOUTH WEST	E07000045	Teignbridge	124,220	121,337	2,883	67,387	1.8	54,003	2.2
E12000009	SOUTH WEST	E07000046	Torridge	63,839	62,887	952	98,385	0.6	27,986	2.2
E12000009	SOUTH WEST	E07000047	West Devon	53,553	51,914	1,639	115,964	0.5	22,725	2.3
E12000009	SOUTH WEST	E07000048	Christchurch	47,752	47,298	454	5,039	9.5	21,475	2.2
E12000009	SOUTH WEST	E07000049	East Dorset	87,166	86,193	973	35,437	2.5	37,564	2.3
E12000009	SOUTH WEST	E07000050	North Dorset	68,583	65,572	3,011	60,922	1.1	28,670	2.3
E12000009	SOUTH WEST	E07000051	Purbeck	44,973	44,334	639	40,442	1.1	19,583	2.3
E12000009	SOUTH WEST	E07000052	West Dorset	99,264	96,596	2,668	108,147	0.9	44,386	2.2
E12000009	SOUTH WEST	E07000053	Weymouth and Portland	65,167	63,373	1,794	4,176	15.6	28,535	2.2
E12000009	SOUTH WEST	E07000078	Cheltenham	115,732	112,148	3,584	4,661	24.8	50,929	2.2

Region code	Region name	Local authority code	Local authority name	Persons		Persons	Hectares	Persons per hectare	Households	Persons per household
				All usual residents	Household residents	Communal establishment residents		Area Population density	Households with at least one usual resident	Average household size
E12000009	SOUTH WEST	E07000079	Cotswold	82,881	81,319	1,562	116,452	0.7	36,236	2.2
E12000009	SOUTH WEST	E07000080	Forest of Dean	81,961	80,040	1,921	52,651	1.6	34,167	2.3
E12000009	SOUTH WEST	E07000081	Gloucester	121,688	119,955	1,733	4,054	30.0	50,363	2.4
E12000009	SOUTH WEST	E07000082	Stroud	112,779	111,503	1,276	46,065	2.4	47,794	2.3
E12000009	SOUTH WEST	E07000083	Tewkesbury	81,943	81,053	890	41,442	2.0	35,126	2.3
E12000009	SOUTH WEST	E07000187	Mendip	109,279	106,031	3,248	73,944	1.5	46,157	2.3
E12000009	SOUTH WEST	E07000188	Sedgemoor	114,588	113,056	1,532	56,436	2.0	48,801	2.3
E12000009	SOUTH WEST	E07000189	South Somerset	161,243	157,903	3,340	95,904	1.7	69,501	2.3
E12000009	SOUTH WEST	E07000190	Taunton Deane	110,187	106,852	3,335	46,236	2.4	46,907	2.3
E12000009	SOUTH WEST	E07000191	West Somerset	34,675	33,282	1,393	72,535	0.5	15,623	2.1
		W06000001	Isle of Anglesey	69,751	68,941	810	71,124	1.0	30,594	2.3
		W06000002	Gwynedd	121,874	117,974	3,900	253,494	0.5	52,473	2.2
		W06000003	Conwy	115,228	112,531	2,697	112,583	1.0	51,177	2.2
		W06000004	Denbighshire	93,734	92,483	1,251	83,674	1.1	40,546	2.3
		W06000005	Flintshire	152,506	151,679	827	43,754	3.5	63,781	2.4
		W06000006	Wrexham	134,844	133,244	1,600	50,377	2.7	57,029	2.3
		W06000023	Powys	132,976	131,047	1,929	518,037	0.3	58,345	2.2
		W06000008	Ceredigion	75,922	71,444	4,478	178,545	0.4	31,562	2.3
		W06000009	Pembrokeshire	122,439	120,545	1,894	161,874	0.8	53,122	2.3
		W06000010	Carmarthenshire	183,777	181,227	2,550	237,035	0.8	78,829	2.3
		W06000011	Swansea	239,023	234,363	4,660	37,974	6.3	103,497	2.3
		W06000012	Neath Port Talbot	139,812	138,682	1,130	44,126	3.2	60,393	2.3
		W06000013	Bridgend	139,178	136,842	2,336	25,075	5.6	58,515	2.3
		W06000014	The Vale of Glamorgan	126,336	124,259	2,077	33,095	3.8	53,505	2.3
		W06000015	Cardiff	346,090	334,551	11,539	14,038	24.7	142,557	2.3
		W06000016	Rhondda Cynon Taf	234,410	231,885	2,525	42,413	5.5	99,663	2.3
		W06000024	Merthyr Tydfil	58,802	58,334	468	11,139	5.3	24,264	2.4
		W06000018	Caerphilly	178,806	177,755	1,051	27,745	6.4	74,479	2.4
		W06000019	Blaenau Gwent	69,814	69,239	575	10,876	6.4	30,416	2.3
		W06000020	Torfaen	91,075	90,360	715	12,564	7.2	38,524	2.3
		W06000021	Monmouthshire	91,323	89,694	1,629	84,915	1.1	38,233	2.3
		W06000022	Newport	145,736	144,103	1,633	19,052	7.6	61,172	2.4

We use cookies to ensure you get the best experience on our website. By using this site, you agree to our cookie policy.

Hide

nomis

official labour market statistics



Postcode Headcounts and Household Estimates - 2011 Census

Contents Headcounts and Household Estimates for Postcodes in England and Wales

Detail of release

Detail of release

Definitions

This release contains summary results - 2011 Census estimates of usual residents broken down by sex and an estimate of the number of households with one or more usual residents - for unit postcodes in England and Wales. In addition to this, a separate table detailing the postcode/OA splits is provided.

The postcode headcount datasets are supplied in CSV format. The two datasets have been split into four files each to make manipulation of the data easier. As a convenience, we have also combined the files to form one dataset for each table.

Table 2 only contains information on postcodes that are split across Output Areas.

Description of the data

Table 1: This is simply a count of usual residents broken down by sex and a count of the number of households with one or more usual residents for each postcode within England and Wales.

- Table 1: All postcodes (1.3m records)
- Table 1: Postcodes A-F (400k records) - Corrected on 25/9/2013 (see here)
- Table 1: Postcodes G-L (219k records)
- Table 1: Postcodes M-R (312k records)
- Table 1: Postcodes S-Z (376k records)

Table 2: If a postcode splits the boundary of two adjacent Output Areas, table 2 shows the count and proportion of usual residents of that postcode who reside in each Output Area.

- Table 2: All postcodes (205k records)
- Table 2: Postcodes A-F (62k records)
- Table 2: Postcodes G-L (36k records)
- Table 2: Postcodes M-R (47k records)
- Table 2: Postcodes S-Z (58k records)

Please Note: Postcodes with no usual residents have not been included in these tables.

Definitions

Household

A household is defined as one person living alone, or a group of people (not necessarily related) living at the same address who share cooking facilities and share a living room or sitting room or dining area

A household must contain at least one person whose place of usual residence is at the address. A group of short-term residents living together is not classified as an occupied household, and neither is a group of people at an address where only visitors are staying.

Usual resident

The main population base for outputs from the 2011 Census is the usual resident population as at census day 27 March 2011. Although the population base for enumeration included non-UK short-term residents, this population is analysed separately and is not included in the main outputs from the 2011 Census. All outputs, unless specified, are produced using only usual residents of the UK.

For 2011 Census purposes, a usual resident of the UK is anyone who, on census day, was in the UK and had stayed or intended to stay in the UK for a period of 12 months or more, or had a permanent UK address and was outside the UK and intended to be outside the UK for less than 12 months.

Household space

A household space is the accommodation used or available for use by an individual household.

Household spaces are identified separately in census results as those with at least one usual resident, and those that do not have any usual residents. A household space with no usual residents may still be used by short-term residents, visitors who were present on census night, or a combination of short-term residents and visitors.

Vacant household spaces and household spaces that are exclusively used as second addresses are also classified in census results as household spaces with no usual residents.

Geographic Information

Postcodes

Unit postcodes are the base unit of postal geography. They are alphanumeric references comprising an outward code of 2-4 characters and an inward code which is always 3 characters for example:

Outward Code	Inward Code
PO16	7DZ

The postcodes for which 2011 Census estimates are provided in this release are as at census day, 27 March 2011.

Differences to releases at postcode sector level

The counts provided in this product are based on the postcode to output area lookup file. This is a lookup between enumeration postcodes, statistical geographies, (output areas, lower layer super output areas, middle layer super output areas) and local authority districts as at December 2011 in England and Wales. The lookups are created using the allocation of postcodes based on their geometric centroid. The methodology used to create this lookup file differs from that used for other Census outputs on postcode sectors which are based on the best-fit allocation of an Output Area's population weighted centroid to the postcode sectors. More information on the methodology used to create the Output Area to postcode sector lookup file can be found at <https://geoportal.statistics.gov.uk/geoportal/catalog/search/resource/details.page> Due to the different methodologies used to create the two lookups, postcode sector counts calculated using each of these will not match.

Output Areas (OAs)

For the 2011 Census, the smallest geographic unit for which outputs are published is the Output Area (OA). OAs were introduced for the 2001 Census to provide a stable small area geography for the production of local area statistics. To ensure the confidentiality of data published for OAs, they were designed for the 2001 Census to have at least 40 resident households and 100 resident people, but the recommended size was larger at 125 households.

OAs are used as the building blocks that are aggregated to form all higher geographical areas for which statistics are produced, in accordance with the Geography Policy for National Statistics. These 'best-fit' estimates are therefore consistent and comparable with other National Statistics prepared using the geography policy.

A similar Output Area building block policy was also used to produce results from the 2001 Census. To maintain as much consistency and comparability with 2001 Census results, and with other national statistics, the 2001 Output Area boundaries have been preserved wherever possible for 2011.

A small number have been modified, based on 2011 Census population estimates in instances where the population has undergone significant change since 2001. Other modifications have also been made to align OAs with local authority boundaries that have changed since the 2001 OAs were created, and to improve the social homogeneity of some areas.

In total, for the 2011 Output Areas, there are 171,372 OAs in England and 10,036 in Wales. This means that 2.6 per cent of 2001 OAs have been modified as a result of the 2011 Census.

Output-Area-to-higher-area lookup files, which specify the "best-fit" that has been used for a range of geographical hierarchies, are available to download from the ONS website at <http://ons.gov.uk/ons/guide-method/geography/products/census/index.html>.

Output Area codes

Output Area use the nine character codes introduced from January 2011.

25th September 2013 - Correction

An error was identified in the formatting for postcode E3 2UG in file "Postcode_Estimates_Table_1_A_F.csv" first published 28 June 2013. The initial file incorrectly contained two entries for postcode E3 2UG - E3 2UG (single space between E3 and 2UG) and E3 2UG (double space between E3 and 2UG). The counts for these two entries, when combined provide the correct counts for this postcode. This error has now been corrected, the counts combined and the format E3 2UG (double space between E3 and 2UG) used for the new entry as this is the standard format. ONS apologises for any inconvenience caused.

More Information

More information on results from the 2011 Census is available on the National Statistics website www.ons.gov.uk. More information on this and other products is available from:

Census Customer Services
ONS
Segensworth Road
Titchfield
Fareham
Hants
PO15 5RR

Telephone: ++44 (0)1329 444972
Fax: ++44 (0)1633 652981
Minicom: ++44 (0)1329 444517
E-mail: census.customerservices@ons.gov.uk

Usual resident population

Table population All usual residents

This table provides information that classifies by sex for the usual resident population of England and Wales as at census day, 27 March 2011.

The 2011 usual resident population is also classified by the number of residents living in households and those living in communal establishments.

Additional information provided includes the area and population density for each area, and the number of students and schoolchildren who would reside in each area if they were not living away from their family home during term-time.

Statistical Disclosure Control

In order to protect against disclosure of personal information from the 2011 Census, there has been swapping of records in the Census database between different geographic areas, and so some counts will be affected. In the main, the greatest effects will be at the lowest geographies, since the record swapping is targeted towards those households with unusual characteristics in small areas.

More details on the ONS Census disclosure control strategy may be found on the Statistical Disclosure Control [page](#) on the ONS web site.

Table ID	KS101EW
Source	Census 2011
Units	Persons
Keywords	Area (Hectares), Communal Establishment, Household, Household resident, Population density, Students, Schoolchildren, Usual Resident
Coverage	England and Wales
Area Types	Output area and above i
Latest Data	2011
Last Updated	2013-02-12 09:30
Variables	Rural Urban i , Variable i
Contact	Census
Email	census.customerservices@ons.gov.uk
Phone	01329 444 972
Website	http://www.ons.gov.uk/census +

[Download full description \(PDF\)](#)

More Census data...

Find Another Table

Search for other Census 2011 Census tables by name or keyword.

Overview Of Census 2011 Data On Nomis

Start here for details about Census 2011 data on Nomis.

Maps you can make use of...

Site Search

Google Custom Search

Free Map ...
5.1K likes
FreeMapTools

Be the first of your friends to like this

Popular Map Tools

- Radius Around a Point on a Map
- How Far Is It Between
- Area Calculator
- Measure Distance on a Map
- Find ZIP Codes Inside a Radius
- Distance Between UK Postcodes
- Elevation Finder
- UK Postcode Map
- Radius From UK Postcode

Map Resources

- Download UK Postcodes
- Full List of Map Tools**
- Blog
- News
- Contact
- FAQs
- About
- About User Menu

Organizing work is a beautiful thing.

Find UK Postcodes Inside a Radius

Map of the UK where you can specify a point and a radius to search within and return all outcode postcodes inside the radius.

UK Postcode Radius Search Map

Map of the UK showing major cities and regions. A radius search tool is overlaid on the map, allowing users to specify a point and a radius to search for postcodes. The map includes labels for Scotland, United Kingdom, Great Britain, Ireland, and various cities like London, Manchester, and Birmingham. The map is powered by Leaflet and OpenStreetMap contributors.

Microsoft 365

A Surprise of
Gorgeous Flowers

Simple schedule management

Transform the way you run your business with Bookings and 1 TB of cloud storage per user



[BUY NOW →](#)

Site News

Find Place With Your Name

The Find Place With Your Name page has been updated. Better results and improved feedback when there are no results found.

Input

Step 1 : Radius km (maximum = 320km) **OR** miles (maximum = 200 miles)

Step 2 : Click on map **OR** Place radius by location :

Options

Show Centre Marker? Show Postcode Labels? Only Output Outcodes? Show UK County Borders?

Output

CSV Postcodes

CSV Postcodes with distance (postcode,km,miles)

Instructions

Input a radius to search within in KM or miles. Click on the map or type in an address or postcode on the center of your search. After a delay, the results will appear inside the radius. If you hover over a marker, you will see it's outcode postcode.

Any radius less than 20km will return full postcodes, anything more will return outcodes only.

The list of Post Codes inside the radius will be displayed in the textbox. You can toggle between CSV or new line output by clicking the [Toggle CSV or New line] button above the textbox.

Future Ideas

- Option to select postcodes or outcodes for output

Version History

- 3rd October 2019 : Version 20 - New button to download CSV data
- 3rd October 2018 : Version 19 - Update to back-end UK Postcode database
- 11th September 2018 : Version 18 - Fixed issue with postcode search
- 28th August 2018 : Version 17 - Changed to Leaflet Maps
- 20th May 2016 : Version 16 - Fixed issue with markers not appearing
- 16th January 2015 : Version 15 - Now outputs postcode and distance in km and miles
- 21st January 2014 : Version 14 - Added option to show UK county borders
- 12th August 2013 : Version 13 - Full Screen option added
- 6th August 2013 : Version 12 - Option to only output outcodes added, for outcodes with radius less than 20km
- 4th June 2013 : Version 11 - Now outputs full UK postcodes for radius under 20km. Implemented marker clustering to improve browser performance
- 9th August 2012 : Version 10 - Option to toggle between CSV and new line output format
- 15th July 2012 : Version 9 - Each marker now shows the distance from the centre point in km
- 13th June 2012 : Version 8 - Implemented Google Maps API V3. Added optional centre point marker. Added Reset Map button
- 27th April 2012 : Version 7 - Increased maximum radius to 320km / 200miles
- 30th March 2011 : Version 6 - Increased maximum radius to 160km / 100miles
- 11th February 2010 : Version 5 - Increased maximum radius to 100km / 64miles
- 28th January 2010 : Version 4 - Updates. Miles option added for input. Centre point can now be input by address or postcode
- 18th September 2009 : Version 3 - Updates
 - Maximum radius increased to 50km
 - Remove extra comma on CSV output
 - Clear CSV textbox on page refresh
 - Crosshairs added to map as curser
 - Map no longer pans when no postcodes are found
- 25th June 2009 : Version 2 - Major Improvements
 - Is it inside radius? function now runs server-side and is much faster
 - Output textbox added to output all found postcodes in comma separated format
- 21st February 2009 : Version 1 - Initial Version

Comments For This Page

Hi, I am trying to use your postcode generator to give me postcodes within 3.5 miles but its including postcodes at 5.5 miles
By ROSS on 12th June 2020

Hi, this is great! Another request to have postcodes distance specified by Land Transport please. Thank you!
By Annie on 8th June 2020

Hi Philip, data is updated around four times per year. So updates will eventually feed through, but will take a bit of time.
By Free Map Tools on 3rd May 2020

How up to date are the post codes that are returned? how often are they updated? Will there be some newer ones missing e.g. new housing developments?
By Philip on 30th April 2020

Great tool, will be processing the results myself shortly to filter all the postcode areas, might be an idea for future updates!
By Tom on 18th March 2020

Denis, your suggestion has been added.
By Free Map Tools on 28th February 2020

Great tool! only one suggestion that an export csv button can also be added to export postcodes with the distance beside each (as displayed in bottom box).
By Denis on 19th February 2020

Alex, if you tick on the [Only Output Outcodes?] setting, this should do what you want.
By Free Map Tools on 13th February 2020

Is there a way to show the postcode districts within a radius of a specific postcode? As opposed to the full postcodes.
By Alex on 13th February 2020

It seems to work fine at this end : 🇬🇧PE12-OLT.
By Free Map Tools on 12th February 2020

1.5 mile and UK postcode = PE12 OLT
By Patel on 12th February 2020

Patel, what do you input on step 2? What did you select on the drop down list and type in the text box?
By Free Map Tools on 12th February 2020

I choose "Show Centre Marker". the issue is that I still keep getting the "searching" circular icon. it should stop and give the total number of postcodes brought back from the query. this is not happening
By Patel on 12th February 2020

Patel, we have no known issues. How did you specify the centre point?
By Free Map Tools on 11th February 2020

is there any issue with your servers. I have waited for 5 minutes to bring back data for 1 mile. Dated 11/02/20
By Patel on 11th February 2020

Andy, did you toggle on the tickbox for [Only Output Outcodes]?
By Free Map Tools on 9th February 2020

Should have said, tried several postcodes and radius values, always the same. eg. "WF3 3RW" and 50 miles returns 261104 full postcodes!
By Andy on 7th February 2020

I selected 50 Mile (80+K) radius, entered the postcode and got back a list of FULL postcodes not just OUT codes as the instructions state. Sometimes fails to return at all (I assume because of the volume of data). Am I doing something wrong?
By Andy on 7th February 2020

There are no known issues right now. Can you confirm the input the criteria you used please?
By Free Map Tools on 7th January 2020

Is there an issue with this site as when inputting the criteria to draw down on a radius and selecting output codes only, when pressing on the search button - nothing happens ?
On 7th January 2020

Showing the most recent 20 out of 404 comments. [Click to see all the comments.](#)

Add your own comment below and let others know what you think:

Comments

Write your comments

Your Name (optional)

Name

Post

Figure 4 - Interactive map comparing local authority age structure in UK: mid-2019.

code	name	Median Age	Population Density	Population Density		Working				
				Deciles	Age 0-15	Age 65+	Age 85+	age 16-64	Age 70+	
E06000001	Hartlepool	41.7	999	7	19.2	19.4	2.5	61.4	13.9	
E06000002	Middlesbrough	36.3	2616	9	21.1	16.4	2	62.5	11.7	
E06000003	Redcar and Cleveland	45.2	560	6	18.1	22.6	2.7	59.3	16.6	
E06000004	Stockton-on-Tees	40.7	963	7	20	18.5	2.3	61.6	13.1	
E06000005	Darlington	43.2	541	5	18.9	20.5	2.7	60.6	15.1	
E06000006	Halton	40.9	1636	8	20	18.4	1.9	61.6	12.6	
E06000007	Warrington	42.3	1163	7	18.9	18.9	2.2	62.2	13.8	
E06000008	Blackburn with Darwen	36.5	1092	7	23.1	14.5	1.6	62.4	10.2	
E06000009	Blackpool	43.4	3999	9	18.8	20.4	2.6	60.8	15.1	
E06000010	Kingston upon Hull, City of	35.8	3629	9	20.1	15.1	1.8	64.8	10.7	
E06000011	East Riding of Yorkshire	49.2	142	2	16.4	26.2	3.2	57.4	19.2	
E06000012	North East Lincolnshire	42.6	828	6	19.5	20.6	2.8	59.9	15.1	
E06000013	North Lincolnshire	44.3	204	3	18.5	21.3	2.6	60.2	15.2	
E06000014	York	37.7	775	6	15.6	18.4	2.6	66	13.7	
E06000015	Derby	37	3297	9	21	16.5	2.5	62.6	12.2	
E06000016	Leicester	31.6	4830	10	21.5	12.2	1.7	66.4	8.4	
E06000017	Rutland	47.6	105	2	16.9	25.5	3.4	57.6	18.9	
E06000018	Nottingham	29.7	4462	10	18.8	11.6	1.7	69.6	8.2	
E06000019	Herefordshire, County of	47.4	88	1	16.7	24.7	3.3	58.6	18.1	
E06000020	Telford and Wrekin	39.5	620	6	20.6	17.3	1.8	62.1	12.2	
E06000021	Stoke-on-Trent	37.8	2743	9	20.5	17.2	2	62.3	12.3	
E06000022	Bath and North East Somerset	38.2	559	6	16.7	19	2.8	64.3	14.1	
E06000023	Bristol, City of	32.4	4224	10	18.5	13	2	68.5	9.5	
E06000024	North Somerset	46	575	6	18.2	24	3.4	57.8	18.1	
E06000025	South Gloucestershire	40.6	574	6	18.8	18.8	2.6	62.4	14	
E06000026	Plymouth	38.6	3282	9	18.2	18.5	2.5	63.3	13.6	
E06000027	Torbay	49.1	2167	8	16.8	26.9	3.8	56.4	20.1	
E06000030	Swindon	40.1	966	7	20.5	16.3	2.1	63.2	11.6	
E06000031	Peterborough	36.7	589	6	23.4	14.9	2.1	61.7	10.6	
E06000032	Luton	34.6	4914	10	24.5	12.6	1.8	62.9	9.1	
E06000033	Southend-on-Sea	41.8	4394	10	19.6	19.5	3	60.9	14.4	
E06000034	Thurrock	36.9	1064	7	23.3	13.8	1.6	62.9	9.7	
E06000035	Medway	38.2	1438	7	21	16.1	1.8	62.9	11.5	
E06000036	Bracknell Forest	39.3	1120	7	20.7	14.7	1.8	64.6	10.4	
E06000037	West Berkshire	43.5	225	3	19.9	19.3	2.4	60.8	13.9	
E06000038	Reading	34.8	4005	9	20.9	12.5	1.8	66.6	9.1	
E06000039	Slough	35	4595	10	26.4	10.2	1.3	63.4	6.8	
E06000040	Windsor and Maidenhead	42.3	771	6	20.3	18.8	3	60.9	14.1	
E06000041	Wokingham	41.6	956	7	21.2	17.6	2.5	61.2	13.1	
E06000042	Milton Keynes	38	873	6	23.2	14.2	1.6	62.6	9.7	
E06000043	Brighton and Hove	35.3	3512	9	15.4	13.4	2.1	71.2	9.7	
E06000044	Portsmouth	34.1	5321	10	18.4	14.2	2	67.4	10.4	
E06000045	Southampton	32.3	5062	10	18.5	13.4	1.9	68.1	9.7	
E06000046	Isle of Wight	50.6	373	5	15.5	28.3	3.8	56.1	21	
E06000047	County Durham	43.4	238	4	17.2	20.8	2.4	62	15	
E06000049	Cheshire East	46.4	329	4	18	23	3.2	59	17	
E06000050	Cheshire West and Chester	44.5	373	5	18	21.6	2.8	60.4	15.8	
E06000051	Shropshire	47.8	101	2	16.4	24.7	3.2	58.9	18.1	
E06000052	Cornwall	47.6	161	3	17	25	3.1	58	18.3	
E06000053	Isles of Scilly	48.2	136	2	14.3	26.1	4	59.6	19.9	
E06000054	Wiltshire	44.9	154	2	18.9	21.7	3	59.4	16	
E06000055	Bedford	40.5	364	4	21.1	17.8	2.6	61.1	13	
E06000056	Central Bedfordshire	41.1	403	5	19.9	17.9	2.2	62.2	13	
E06000057	Northumberland	48.4	64	1	16.3	24.7	3	59	17.8	
E06000058	Bournemouth, Christchurch and Poole	42.7	2439	8	17.2	21.8	3.6	60.9	16.5	
E06000059	Dorset		51	152	2	15.8	29.1	4.1	55.1	21.7
E06000060	Buckinghamshire	42.2	348	4	20.7	18.9	2.8	60.4	14	
E07000008	Cambridge	30.3	3066	9	17.4	13.1	2.2	69.5	9.5	
E07000009	East Cambridgeshire	43.4	138	2	19.7	20.4	2.7	59.9	14.9	
E07000010	Fenland	45	186	3	17.9	23	3.2	59.1	16.9	
E07000011	Huntingdonshire	43.5	196	3	18.5	20.2	2.5	61.3	14.8	
E07000012	South Cambridgeshire	43.1	176	3	20.1	19.6	2.7	60.3	14.5	
E07000026	Allerdale	48.3	79	1	16.4	24.7	3.2	58.9	18	
E07000027	Barrow-in-Furness	45	861	6	17.6	21.8	2.4	60.7	15.9	
E07000028	Carlisle	45.1	105	2	17.8	21.9	2.9	60.3	15.9	
E07000029	Copeland	47.1	93	2	16.8	22.7	2.6	60.4	16.4	
E07000030	Eden	50.8	25	1	15.1	27	3.6	57.9	19.5	
E07000031	South Lakeland	51.3	68	1	14.8	28.5	4.1	56.7	21.3	
E07000032	Amber Valley	46.1	483	5	16.8	22.2	2.7	61	16.1	
E07000033	Bolsover	44	502	5	17.7	20.1	2.3	62.2	14.4	
E07000034	Chesterfield	44.6	1589	8	17	21.2	2.8	61.8	15.4	
E07000035	Derbyshire Dales	51.1	91	1	15	27.2	3.4	57.8	19.8	
E07000036	Erewash	43.9	1052	7	17.9	20.6	2.9	61.5	15.3	
E07000037	High Peak	46.1	172	3	17.1	21.3	2.5	61.6	15.2	
E07000038	North East Derbyshire	47.9	368	5	16.4	24.8	2.8	58.8	18.3	
E07000039	South Derbyshire	42	317	4	18.8	18.4	2.1	62.9	13	
E07000040	East Devon	51.2	180	3	16	30.4	4.7	53.7	23.1	
E07000041	Exeter	33.6	2794	9	15.5	16	2.6	68.4	11.9	
E07000042	Mid Devon	46.7	90	1	18.4	23.5	3.1	58.1	17	
E07000043	North Devon	48	89	1	17.4	25.3	3.4	57.4	18.9	

code	name	Median Age	Population Density	Population	Age 0-15	Age 65+	Working		
				Density			Deciles	Age 85+	age 16-64
E07000044	South Hams	51.5	98	2	15.8	28.3	3.5	56	20.5
E07000045	Teignbridge	49.4	199	3	16.2	26.6	3.8	57.2	19.5
E07000046	Torrige	50.7	69	1	16	27.7	3.4	56.3	19.9
E07000047	West Devon	51.3	48	1	15.9	28	3.7	56.1	20.5
E07000061	Eastbourne	45.8	2349	8	17.3	25.1	4.4	57.6	19.2
E07000062	Hastings	43.4	3110	9	18.5	20.3	2.8	61.1	14.7
E07000063	Lewes	48	354	4	17.1	25.8	4.1	57	19.4
E07000064	Rother	53.1	189	3	15	32.1	4.8	52.8	24.4
E07000065	Wealden	49	194	3	17.1	26.1	3.7	56.8	19.6
E07000066	Basildon	39.3	1702	8	21.1	17.2	2.3	61.7	12.7
E07000067	Braintree	43.6	249	4	19.2	20.4	2.6	60.4	14.9
E07000068	Brentwood	43.3	503	5	18.7	20.4	3.4	60.9	15.5
E07000069	Castle Point	46.9	2023	8	17.1	25.4	3	57.5	19
E07000070	Chelmsford	41.6	527	5	19.1	19.2	2.7	61.6	14.3
E07000071	Colchester	37.8	593	6	18.8	17.3	2.2	63.9	12.7
E07000072	Epping Forest	42.7	388	5	19.1	19.7	3	61.3	14.7
E07000073	Harlow	37.5	2851	9	22.7	15.4	2.4	61.9	11.1
E07000074	Maldon	49.2	181	3	16.3	25.3	3	58.3	18.5
E07000075	Rochford	46.2	522	5	17.3	23.2	3	59.5	17.4
E07000076	Tendring	50.8	436	5	16.4	29.8	4	53.7	22.6
E07000077	Uttlesford	43.9	142	2	19.9	19.6	2.8	60.5	14.4
E07000078	Cheltenham	40.7	2496	8	17.7	19.7	3.1	62.6	14.7
E07000079	Cotswold	49.1	77	1	16.5	25.9	3.6	57.6	19.1
E07000080	Forest of Dean	48.2	165	3	16.5	24.7	2.9	58.8	17.8
E07000081	Gloucester	39.2	3184	9	20.1	16.9	2.3	63	12.3
E07000082	Stroud	46.7	260	4	17.9	22.6	2.8	59.5	16.4
E07000083	Tewkesbury	44.5	229	3	18.8	22.1	2.9	59.1	16.2
E07000084	Basingstoke and Deane	41.3	279	4	20	17.5	2.1	62.4	12.7
E07000085	East Hampshire	47.1	238	4	18.1	23.4	3.4	58.5	17.6
E07000086	Eastleigh	42.1	1677	8	19.3	19.6	2.8	61.1	14.4
E07000087	Fareham	46.7	1565	8	16.8	23.7	3.5	59.5	18
E07000088	Gosport	42.7	3344	9	18.4	20.4	2.8	61.2	15
E07000089	Hart	43.7	451	5	20	19.9	2.7	60.2	15
E07000090	Havant	45.9	2264	8	17.7	23.5	3.5	58.7	17.7
E07000091	New Forest	50.8	239	4	15.8	29.3	4.8	54.9	22.2
E07000092	Rushmoor	38.8	2423	8	20.1	14.9	1.9	65	10.8
E07000093	Test Valley	45	201	3	18.8	21.7	2.9	59.5	16.2
E07000094	Winchester	43.7	189	3	18.5	21.4	3.3	60.1	16
E07000095	Broxbourne	40.2	1891	8	20.5	17.9	2.5	61.7	13.5
E07000096	Dacorum	40.7	728	6	20.5	17.3	2.7	62.1	12.6
E07000098	Hertsmere	40.9	1037	7	21.4	18.4	2.9	60.2	13.8
E07000099	North Hertfordshire	42.2	356	4	19.7	19.2	2.9	61.1	14.3
E07000102	Three Rivers	41.8	1051	7	20.5	18.2	2.8	61.3	13.5
E07000103	Watford	37	4507	10	22.3	13.3	2	64.4	9.7
E07000105	Ashford	42	224	3	20.7	19.4	2.4	59.9	14.4
E07000106	Canterbury	38.2	536	5	15.9	20.6	3.1	63.5	15.4
E07000107	Dartford	37.3	1548	7	22.5	14.1	2.1	63.4	10.3
E07000108	Dover	46.6	375	5	17.5	23.5	3	58.9	17.2
E07000109	Gravesham	39.7	1080	7	21.4	17.4	2.4	61.3	12.8
E07000110	Maidstone	41.4	437	5	20	19.2	2.6	60.8	14.3
E07000111	Sevenoaks	44.3	327	4	20.2	21.6	3.2	58.2	16.1
E07000112	Folkestone and Hythe	47.3	317	4	16.9	24.8	3.4	58.3	18.3
E07000113	Swale	41.1	402	5	20.3	19.2	2.2	60.5	13.9
E07000114	Thanet	45.1	1370	7	18.9	23.8	3.1	57.3	17.5
E07000115	Tonbridge and Malling	42.2	550	6	20.5	18.8	2.4	60.7	14
E07000116	Tunbridge Wells	43.2	358	4	20.2	19.4	3.2	60.4	14.5
E07000117	Burnley	40	803	6	21	18.7	2.3	60.2	13.5
E07000118	Chorley	43.5	583	6	18.5	20	2.1	61.6	14.3
E07000119	Fylde	50.5	488	5	15.6	27.6	3.9	56.9	20.7
E07000120	Hyndburn	39.8	1110	7	20.8	18.5	2.1	60.7	13.5
E07000121	Lancaster	39.5	258	4	16.8	19.9	2.6	63.2	14.7
E07000122	Pendle	39.7	544	5	21.2	18.7	2.3	60.2	13.3
E07000123	Preston	35.3	1006	7	20.5	14.7	1.9	64.8	10.5
E07000124	Ribble Valley	48.1	104	2	16.9	23.7	3.2	59.4	17.6
E07000125	Rossendale	42.5	518	5	19.6	18.7	2.2	61.6	13.1
E07000126	South Ribble	44.6	979	7	18.2	21.5	2.5	60.3	15.6
E07000127	West Lancashire	44.6	330	4	17.3	22.1	2.8	60.6	16.4
E07000128	Wyre	49.9	397	5	15.8	27.8	3.7	56.5	20.8
E07000129	Blaby	42.9	778	6	19.1	20.3	2.7	60.6	15
E07000130	Charnwood	38.4	666	6	17	18.1	2.4	64.9	13.1
E07000131	Harborough	46.2	159	3	18.3	21.9	2.8	59.7	16
E07000132	Hinckley and Bosworth	45.1	380	5	17.8	22.1	2.6	60.1	16
E07000133	Melton	47.6	106	2	17.6	23.1	2.8	59.4	16.5
E07000134	North West Leicestershire	43.9	371	5	18.3	20.1	2.3	61.6	14.4
E07000135	Oadby and Wigston	42.6	2423	8	18.4	21.7	3.8	59.9	16.5
E07000136	Boston	41.9	192	3	19.3	20.9	2.7	59.8	15.2
E07000137	East Lindsey	52.4	80	1	15.2	30	3.4	54.7	21.8
E07000138	Lincoln	33.4	2782	9	16.6	15.4	2.3	68.1	11.1
E07000139	North Kesteven	46.3	127	2	17.4	23.6	2.8	59	17.6
E07000140	South Holland	46.4	127	2	17.6	24.2	3.3	58.2	18.1
E07000141	South Kesteven	46.5	151	2	18.4	23.2	2.9	58.5	16.9

code	name	Median Age	Population Density	Population Density		Working				
				Density	Deciles	Age 0-15	Age 65+	Age 85+	age 16-64	Age 70+
E07000142	West Lindsey	48.2	83	1	17.2	24.8	2.8	58	18	
E07000143	Breckland	46.8	107	2	17.4	25.1	3.5	57.5	18.7	
E07000144	Broadland	48.1	237	4	16.4	25.8	3.6	57.7	19.4	
E07000145	Great Yarmouth	45.9	570	6	17.9	24.4	3.2	57.7	18	
E07000146	King's Lynn and West Norfolk	47.9	105	2	17.6	26.2	3.4	56.2	19.5	
E07000147	North Norfolk	54.3	109	2	13.8	33.2	4.8	53	24.8	
E07000148	Norwich	33.5	3602	9	16.9	15.1	2.4	68	11.1	
E07000149	South Norfolk	46.2	155	3	18.1	24	3.3	57.9	17.9	
E07000150	Corby	37.5	900	6	22.5	14.2	1.5	63.3	9.8	
E07000151	Daventry	45	130	2	18.6	20.6	2.3	60.8	14.6	
E07000152	East Northamptonshire	44.8	185	3	18.9	21.2	2.7	59.9	15.2	
E07000153	Kettering	41.2	436	5	20.6	18.7	2.3	60.7	13.5	
E07000154	Northampton	37.6	2781	9	21.8	15.5	2	62.6	11.1	
E07000155	South Northamptonshire	45.1	149	2	19.1	20.4	2.4	60.5	14.9	
E07000156	Wellingborough	42	489	5	20.8	19.5	2.3	59.7	14	
E07000163	Craven	50.6	49	1	15.6	27.3	3.9	57.1	20.1	
E07000164	Hambleton	49.9	70	1	16	26.5	3.4	57.5	19.5	
E07000165	Harrogate	47.5	123	2	17.7	23.6	3.6	58.8	17.7	
E07000166	Richmondshire	44	41	1	16.4	21.4	2.5	62.2	15.5	
E07000167	Ryedale	50.4	37	1	15.6	27	3.6	57.4	19.7	
E07000168	Scarborough	50.1	133	2	16	27.5	3.5	56.5	20.1	
E07000169	Selby	44.5	151	2	18.4	20.4	2.3	61.1	14.5	
E07000170	Ashfield	41.9	1168	7	18.9	19.4	2.2	61.7	14	
E07000171	Bassetlaw	45.7	184	3	17.9	22.2	2.7	59.9	16.1	
E07000172	Broxtowe	43.1	1424	7	17.1	21.1	2.8	61.8	15.6	
E07000173	Gedling	44.1	983	7	17.9	21.1	2.6	61	15.3	
E07000174	Mansfield	42.1	1425	7	18.9	19.4	2.4	61.7	13.9	
E07000175	Newark and Sherwood	45.4	188	3	18	22.1	2.7	59.9	16.2	
E07000176	Rushcliffe	43.9	291	4	18.5	21.2	3.1	60.4	15.6	
E07000177	Cherwell	41.2	256	4	20.1	18.3	2.5	61.7	13.4	
E07000178	Oxford	28.9	3343	9	17.8	12.5	2	69.7	9.1	
E07000179	South Oxfordshire	44.4	209	3	19.2	21.1	2.9	59.7	15.9	
E07000180	Vale of White Horse	42.5	235	4	19.3	20.2	2.9	60.5	15	
E07000181	West Oxfordshire	44.7	155	3	18.5	21.8	3.3	59.7	16.2	
E07000187	Mendip	47	156	3	18	23.5	3.2	58.4	17.1	
E07000188	Sedgemoor	46.9	218	3	17.9	23.9	3.2	58.2	17.5	
E07000189	South Somerset	47.7	176	3	17.6	25.6	3.5	56.8	18.7	
E07000192	Cannock Chase	42.6	1277	7	17.9	19.2	2.3	62.9	13.8	
E07000193	East Staffordshire	41.9	309	4	19.5	19.3	2.5	61.2	14.1	
E07000194	Lichfield	46.6	316	4	17.1	24	2.9	58.8	18.1	
E07000195	Newcastle-under-Lyme	41.9	614	6	16.2	20.7	2.8	63.1	15.2	
E07000196	South Staffordshire	48	276	4	15.6	24.7	3	59.7	18.3	
E07000197	Stafford	45.4	229	3	17.1	22.5	2.8	60.4	16.6	
E07000198	Staffordshire Moorlands	48.6	171	3	16	25.2	2.9	58.8	18.5	
E07000199	Tamworth	41.3	2486	8	19.4	19.1	2	61.5	13.5	
E07000200	Babergh	48.8	155	3	17	26.3	3.6	56.7	19.6	
E07000202	Ipswich	38.2	3465	9	20.4	16.8	2.5	62.8	12.1	
E07000203	Mid Suffolk	47.8	119	2	16.7	24.6	3.1	58.6	17.9	
E07000207	Elmbridge	43	1439	7	22.4	18.5	3.1	59.1	13.9	
E07000208	Epsom and Ewell	41.5	2366	8	20.9	18.3	2.6	60.8	13.6	
E07000209	Guildford	37.4	550	6	17.6	16.6	2.5	65.8	12.4	
E07000210	Mole Valley	47.5	338	4	17.8	23.7	3.8	58.5	17.9	
E07000211	Reigate and Banstead	41.5	1152	7	20.7	18.2	3	61.1	13.5	
E07000212	Runnymede	37.7	1146	7	17.4	16.9	2.7	65.7	12.7	
E07000213	Spelthorne	41.8	2224	8	19.8	18.6	2.7	61.7	13.9	
E07000214	Surrey Heath	43.9	939	6	19.2	19.7	3	61.1	14.9	
E07000215	Tandridge	44.3	355	4	19.4	20.9	3.3	59.6	15.7	
E07000216	Waverley	45	366	5	19.9	22.3	3.8	57.8	17	
E07000217	Woking	41.1	1585	8	21.6	17.3	2.8	61.1	12.7	
E07000218	North Warwickshire	45.6	230	3	17.4	21.9	2.7	60.7	16	
E07000219	Nuneaton and Bedworth	41.3	1645	8	19.7	19.3	2.2	61	13.9	
E07000220	Rugby	41.2	310	4	20.2	19	2.6	60.7	14.3	
E07000221	Stratford-on-Avon	48.2	133	2	16.8	25.5	3.6	57.8	19.2	
E07000222	Warwick	39.7	508	5	17.2	18.8	2.8	64	14	
E07000223	Adur	45.7	1529	7	18.5	23.5	3.4	58	17.8	
E07000224	Arun	49.7	727	6	16.1	28.9	4.3	55	22.1	
E07000225	Chichester	49.3	154	2	16.5	27.4	4.3	56	20.8	
E07000226	Crawley	37.5	2500	9	22	13.6	2.1	64.4	9.6	
E07000227	Horsham	46.3	271	4	18.2	22.8	3.3	59	16.9	
E07000228	Mid Sussex	43.8	452	5	19.7	20.6	3.1	59.8	15.3	
E07000229	Worthing	45.2	3400	9	17.8	22.6	3.7	59.6	17.2	
E07000234	Bromsgrove	45.5	460	5	18.4	22.7	3.4	59	16.8	
E07000235	Malvern Hills	50.8	136	2	16	28.2	4.1	55.8	21	
E07000236	Redditch	40.2	1572	8	20.1	18.5	2	61.4	12.7	
E07000237	Worcester	38.7	3042	9	18.4	17.3	2.3	64.3	12.6	
E07000238	Wychavon	48.2	195	3	17.1	25.1	3.4	57.8	18.4	
E07000239	Wyre Forest	46.8	518	5	17.3	24.9	3	57.8	18.5	
E07000240	St Albans	41.1	921	6	22.4	17.1	2.8	60.5	12.7	
E07000241	Welwyn Hatfield	35.7	950	7	18.8	15.5	2.7	65.6	11.6	
E07000242	East Hertfordshire	42.7	315	4	19.7	18.1	2.5	62.1	13.3	
E07000243	Stevenage	38.3	3383	9	20.8	15.4	2.4	63.8	11.3	

code	name	Median Age	Population Density	Population Density			Working			
				Deciles	Age 0-15	Age 65+	Age 85+	age 16-64	Age 70+	
E07000244	East Suffolk	49.3	198	3	16.8	27.5	3.9	55.7	20.6	
E07000245	West Suffolk	41.3	173	3	19.4	21.2	3.1	59.3	15.9	
E07000246	Somerset West and Taunton	47.9	131	2	17.1	25.9	3.9	57	19.1	
E08000001	Bolton	38.9	2057	8	21.5	17.3	2	61.2	12.5	
E08000002	Bury	40.3	1920	8	20.4	18.3	2.2	61.3	13.4	
E08000003	Manchester	30.1	4781	10	20.2	9.3	1.2	70.5	6.4	
E08000004	Oldham	37.1	1666	8	22.5	16.2	1.9	61.3	11.6	
E08000005	Rochdale	38.1	1407	7	21.7	16.5	2	61.9	11.6	
E08000006	Salford	34.8	2663	9	20.3	14.2	1.8	65.6	10.2	
E08000007	Stockport	42.4	2328	8	19.5	20	2.8	60.5	14.8	
E08000008	Tameside	40.1	2196	8	20.2	17.7	1.9	62.1	12.7	
E08000009	Trafford	40.7	2238	8	21.3	17.4	2.6	61.3	12.8	
E08000010	Wigan	42.1	1747	8	18.8	19.1	1.9	62.1	13.8	
E08000011	Knowsley	39.5	1744	8	20.2	17.3	2.2	62.5	12	
E08000012	Liverpool	34.8	4453	10	17.5	14.8	1.9	67.8	10.4	
E08000013	St. Helens	43	1324	7	18.4	20.6	2.3	61	15	
E08000014	Sefton	46.5	1765	8	17.5	23.6	3.5	59	17.5	
E08000015	Wirral	44.4	2013	8	18.6	21.9	3	59.5	15.9	
E08000016	Barnsley	42.4	750	6	18.6	19.5	2.3	61.8	14	
E08000017	Doncaster	41.2	549	5	19.3	19.2	2.4	61.5	13.8	
E08000018	Rotherham	41.9	926	6	19.4	19.7	2.4	60.9	14.3	
E08000019	Sheffield	35.4	1590	8	18.1	16.1	2.2	65.8	12	
E08000021	Newcastle upon Tyne	32.3	2669	9	17.4	14.5	2.1	68.1	10.5	
E08000022	North Tyneside	43.3	2526	9	18.1	20.3	2.6	61.7	14.5	
E08000023	South Tyneside	43.4	2343	8	17.9	20.3	2.6	61.8	14.5	
E08000024	Sunderland	42.2	2021	8	17.7	19.7	2.3	62.5	14	
E08000025	Birmingham	32.6	4264	10	22.7	13.1	1.9	64.3	9.5	
E08000026	Coventry	32.1	3766	9	19.5	13.5	1.9	67	9.9	
E08000027	Dudley	42	3283	9	19.4	20.4	2.6	60.2	15.1	
E08000028	Sandwell	36.7	3839	9	22.7	15	2	62.3	11	
E08000029	Solihull	43.1	1214	7	19.7	21.1	3.2	59.2	15.9	
E08000030	Walsall	38.2	2746	9	21.7	17.6	2.3	60.7	13	
E08000031	Wolverhampton	37.8	3793	9	21.5	16.7	2.5	61.9	12.2	
E08000032	Bradford	36.5	1473	7	23.7	15	2	61.3	10.6	
E08000033	Calderdale	42.2	581	6	19.6	18.8	2.3	61.6	13.4	
E08000034	Kirklees	39.7	1076	7	20.4	17.8	2.2	61.9	12.8	
E08000035	Leeds	35.3	1438	7	19.4	15.6	2	65.1	11.3	
E08000036	Wakefield	41.6	1029	7	19.2	19	2.3	61.8	13.7	
E08000037	Gateshead	41.5	1419	7	17.4	19.7	2.6	63	14.5	
E09000001	City of London	38.5	3361	9	15.4	16.9	2.3	67.7	11.8	
E09000002	Barking and Dagenham	32.5	5898	10	27.2	9.3	1.4	63.5	6.5	
E09000003	Barnet	37.4	4563	10	21.4	14.5	2.3	64.2	10.5	
E09000004	Bexley	38.9	4099	9	20.7	16.5	2.6	62.8	12.3	
E09000005	Brent	35.7	7628	10	21.3	12.5	1.7	66.2	8.6	
E09000006	Bromley	40.9	2214	8	20.4	17.5	2.7	62.1	13.1	
E09000007	Camden	34	12393	10	17.5	12	1.7	70.5	8.6	
E09000008	Croydon	37.7	4471	10	22.2	13.8	1.9	64.1	9.7	
E09000009	Ealing	37.1	6154	10	21.8	13.1	1.8	65.1	9.1	
E09000010	Enfield	36.4	4130	9	22.8	13.4	1.9	63.8	9.7	
E09000011	Greenwich	35	6086	10	21.9	10.5	1.4	67.5	7.4	
E09000012	Hackney	33.3	14758	10	20.7	7.7	0.9	71.6	5.2	
E09000013	Hammersmith and Fulham	35	11287	10	18.3	11	1.4	70.7	7.8	
E09000014	Haringey	35.8	9076	10	20.1	10.4	1.2	69.5	7.1	
E09000015	Harrow	38.3	4977	10	21.3	15.9	2.4	62.8	11.4	
E09000016	Havering	39.2	2310	8	20.3	18	2.9	61.7	13.4	
E09000017	Hillingdon	36.3	2652	9	21.9	13.5	1.9	64.6	9.8	
E09000018	Hounslow	36.4	4851	10	21.9	12.3	1.5	65.8	8.5	
E09000019	Islington	31.9	16321	10	15.9	8.9	1.1	75.3	6.2	
E09000020	Kensington and Chelsea	39.9	12876	10	16.8	16	2	67.1	11.5	
E09000021	Kingston upon Thames	37.4	4764	10	20.2	13.9	2.1	65.8	10.1	
E09000022	Lambeth	33.3	12156	10	17.3	8.4	1.1	74.3	5.8	
E09000023	Lewisham	35.2	8702	10	20.5	9.5	1.3	70	6.6	
E09000024	Merton	37.4	5490	10	21	12.8	1.8	66.1	9.1	
E09000025	Newham	32.3	9756	10	22.1	7.7	0.9	70.2	5.1	
E09000026	Redbridge	35.8	5411	10	22.4	12.7	1.9	64.8	9	
E09000027	Richmond upon Thames	41.1	3450	9	21	15.9	2.2	63.1	11.4	
E09000028	Southwark	33.6	11045	10	18.7	8.5	1.1	72.8	5.8	
E09000029	Sutton	39.5	4706	10	21.3	15.3	2.2	63.4	11.2	
E09000030	Tower Hamlets	31.6	16427	10	20.2	6.4	0.8	73.4	4.2	
E09000031	Waltham Forest	35.2	7137	10	21.9	10.8	1.5	67.2	7.6	
E09000032	Wandsworth	34	9624	10	18	9.6	1.2	72.4	6.8	
E09000033	Westminster	36.3	12167	10	16.9	12.5	1.7	70.6	8.8	
W06000001	Isle of Anglesey	48.3	98	2	17.2	26.2	3.3	56.6	19.2	
W06000002	Gwynedd	43.2	49	1	16.7	22.8	3.3	60.5	16.8	
W06000003	Conwy	49.9	104	2	16.2	27.9	4.3	55.9	20.9	
W06000004	Denbighshire	46.9	114	2	18.1	24.3	2.8	57.6	17.7	
W06000005	Flintshire	43.9	355	4	18.5	21.2	2.4	60.3	15.3	
W06000006	Wrexham	42.5	270	4	19.2	20.2	2.5	60.6	14.5	
W06000008	Ceredigion	46.7	41	1	15	25.4	3.5	59.7	18.5	
W06000009	Pembrokeshire	48.3	78	1	17	26	3.4	56.9	18.9	
W06000010	Carmarthenshire	46.5	80	1	17.6	23.8	3	58.6	17.2	

code	name	Median Age	Population Density	Population Density	Age 0-15	Age 65+	Age 85+	Working	
				Deciles				age 16-64	Age 70+
W06000011	Swansea	39.7	654	6	16.9	19.7	2.7	63.4	14.5
W06000012	Neath Port Talbot	43.4	325	4	17.5	20.9	2.5	61.5	14.9
W06000013	Bridgend	42.9	586	6	17.9	20.3	2.3	61.8	14.7
W06000014	Vale of Glamorgan	43.8	403	5	18.5	21.2	2.6	60.3	15.4
W06000015	Cardiff	33.6	2604	9	18.4	14.2	2	67.4	10.1
W06000016	Rhondda Cynon Taf	40.6	569	6	18.6	19.3	2.2	62	13.9
W06000018	Caerphilly	41.7	653	6	18.7	19.6	2.1	61.7	14
W06000019	Blaenau Gwent	43.1	643	6	17.5	20.3	2.2	62.2	14.7
W06000020	Torfaen	42.2	748	6	18.6	20.6	2.7	60.8	14.8
W06000021	Monmouthshire	49	111	2	16.2	25.3	3.5	58.6	18.5
W06000022	Newport	38.8	812	6	20.6	17.2	2.2	62.1	12.6
W06000023	Powys	50.4	26	1	16	27.5	3.6	56.6	20
W06000024	Merthyr Tydfil	40.4	541	5	19.2	18.9	2.1	62	13.4
S12000005	Clackmannanshire	44.9	324	4	17.4	20.3	2	62.3	14.2
S12000006	Dumfries and Galloway	49.6	23	1	15.6	25.9	3.1	58.5	18.7
S12000008	East Ayrshire	44.7	97	2	17.3	20.5	2.2	62.3	14.4
S12000010	East Lothian	44.6	158	3	18.4	20.3	2.5	61.3	14.7
S12000011	East Renfrewshire	43.7	548	5	20.4	20.1	2.9	59.5	14.7
S12000013	Na h-Eileanan Siar	49.5	9	1	15.9	25.8	3.5	58.3	18.7
S12000014	Falkirk	43.4	541	5	17.5	18.9	2.1	63.6	13.4
S12000017	Highland	46.6	9	1	16.6	22.5	2.7	60.9	16
S12000018	Inverclyde	46.2	485	5	16.2	21.2	2.7	62.6	15.2
S12000019	Midlothian	41.6	261	4	19.4	18.8	2	61.8	13.3
S12000020	Moray	45.3	43	1	16.8	21.6	2.7	61.5	15.5
S12000021	North Ayrshire	46.7	152	2	16.7	22.7	2.5	60.7	16.2
S12000023	Orkney Islands	48	22	1	16.1	23.8	2.7	60.1	17.2
S12000026	Scottish Borders	49.1	24	1	16.5	24.8	2.8	58.8	17.8
S12000027	Shetland Islands	44.2	16	1	18.3	20.4	2.2	61.2	14.4
S12000028	South Ayrshire	49	92	1	15.6	25.5	3.2	58.8	18.5
S12000029	South Lanarkshire	44.2	181	3	17.4	19.6	2.3	63.1	13.8
S12000030	Stirling	42.3	43	1	16.4	19.4	2.3	64.2	14
S12000033	Aberdeen City	37.3	1232	7	15.5	15.8	2.1	68.7	11.3
S12000034	Aberdeenshire	44	41	1	18.8	19.6	2.2	61.7	13.7
S12000035	Argyll and Bute	49.7	12	1	15	25.9	3	59.1	18.7
S12000036	City of Edinburgh	36.5	1993	8	15.1	15.1	2.2	69.8	10.8
S12000038	Renfrewshire	42.9	685	6	16.9	18.9	2.3	64.2	13.5
S12000039	West Dunbartonshire	43.3	560	6	17.6	18.8	2.1	63.6	13.1
S12000040	West Lothian	41	428	5	19.4	16.6	1.7	64	11.7
S12000041	Angus	47.1	53	1	16.5	23.9	3	59.6	17.3
S12000042	Dundee City	37	2496	8	16.1	17.5	2.5	66.4	12.8
S12000045	East Dunbartonshire	46.4	623	6	17.9	22.5	3.1	59.6	16.5
S12000047	Fife	43.8	282	4	17.3	20.6	2.4	62.1	14.8
S12000048	Perth and Kinross	47	29	1	16.1	23.6	3.2	60.3	17.1
S12000049	Glasgow City	35.6	3626	9	15.9	13.5	1.8	70.6	9.5
S12000050	North Lanarkshire	41.5	726	6	18.4	17.3	1.7	64.3	12
N09000001	Antrim and Newtownabbey	39.5	251	4	20.9	16.8	2	62.3	12
N09000002	Armagh City, Banbridge and Craigavon	38	162	3	22.6	15.5	1.8	61.9	11.1
N09000003	Belfast	35.9	2495	8	19.9	14.8	2.2	65.3	10.7
N09000004	Causeway Coast and Glens	41.3	73	1	19.6	18.4	2.2	62	13.2
N09000005	Derry City and Strabane	38	121	2	21.7	15.1	1.5	63.2	10.4
N09000006	Fermanagh and Omagh	39.7	41	1	21.7	17.1	2.1	61.3	11.9
N09000007	Lisburn and Castlereagh	40.3	289	4	20.3	17.4	2.2	62.3	12.7
N09000008	Mid and East Antrim	42.3	131	2	19.2	19	2.3	61.8	13.7
N09000009	Mid Ulster	36.7	81	1	23.3	14.5	1.8	62.1	10.3
N09000010	Newry, Mourne and Down	38.1	108	2	22.6	15.7	1.9	61.7	11.1
N09000011	Ards and North Down	44.2	285	4	18.7	21.4	2.5	60	15.4

Source: Office for National Statistics, National Records of Scotland, Northern Ireland Statistics and Research Agency – Population Estimates

- [Home \(/\)](#)
- [Statistics \(https://www.england.nhs.uk/statistics/\)](https://www.england.nhs.uk/statistics/)
- [Statistical work areas \(https://www.england.nhs.uk/statistics/statistical-work-areas/\)](https://www.england.nhs.uk/statistics/statistical-work-areas/)
- COVID-19 Daily Deaths

COVID-19 Daily Deaths

This section contains information on deaths of patients who have died in hospitals in England and had either tested positive for COVID-19 or where COVID-19 was mentioned on the death certificate. All deaths are recorded against the date of death rather than the date the deaths were announced.

The Daily file contains only deaths from the latest reporting period, 4pm 2 days prior to publication until 4pm the day before publication. The Total file contains all reported deaths.

From Tuesday 28 April, NHS England and NHS Improvement started to report the number of patient deaths where there has been no COVID-19 positive test result, but where COVID-19 is documented as a direct or underlying cause of death on part 1 or part 2 of the death certification process. This change has been introduced for deaths that occurred on 24th April and subsequently and is shown separately in the region data table only. When making comparisons over time these figures should not be included.

Interpretation of the figures should take into account the fact that totals by date of death are likely to be updated in future releases for more recent dates. For example, a positive result for COVID-19 may occur days after confirmation of death. Cases are only included in the data when the positive COVID-19 test result is received, or death certificate confirmed with COVID-19 mentioned. This results in a lag between a given date of death and exhaustive daily death figures for that day.

These figures will be updated at 2pm each day and include confirmed death cases reported at 4pm the previous day. Confirmation of COVID-19 diagnosis, death notification, death certificates and reporting in central figures can take up to several days and the hospitals providing the data are under significant operational pressure. This means that the totals reported at 4pm on each day may not include all deaths that occurred on that day or on recent prior days.

These figures do not include deaths outside hospital, such as those in care homes. This approach makes it possible to compile deaths data on a daily basis using up to date figures.

NOTE: As part of a continual process to improve the quality and accuracy of the dataset recording COVID-19 -related deaths in English hospitals, revisions may be made to historic data included in each day's publication. As a result, the data available is improved. An example of a revision may be where a death is reported to NHS England where no positive COVID-19 test result is recorded by the hospital trust, but where COVID-19 is later recorded on the death certificate. In this type of circumstance, a positive COVID-19 test result may be received subsequently, and the record would therefore be revised.

Data Notes

[Data notes for COVID 19 daily deaths publication \(https://www.england.nhs.uk/statistics/wp-content/uploads/sites/2/2020/06/Data-notes-for-COVID-19-daily-deaths-publication.docx\)](https://www.england.nhs.uk/statistics/wp-content/uploads/sites/2/2020/06/Data-notes-for-COVID-19-daily-deaths-publication.docx)

CPNS user guide

A guide for providers on how to submit data to the COVID-19 Patient Notification System (CPNS) can be found here:

[CPNS User Guide 20200619 \(https://www.england.nhs.uk/statistics/wp-content/uploads/sites/2/2020/06/CPNS-User-Guide-20200619.pdf\)](https://www.england.nhs.uk/statistics/wp-content/uploads/sites/2/2020/06/CPNS-User-Guide-20200619.pdf)

Other sources of data

Some information on the different methodologies used to report on COVID-19 deaths by the Department of Health and Social Care (DHSC) and the Office for National Statistics (ONS) has been made available by the the ONS and can be accessed via the link below:

<https://www.ons.gov.uk/news/statementsandletters/thedifferentusesoffiguresondeathsfromcovid19publishedbydhscandtheo>
(<https://www.ons.gov.uk/news/statementsandletters/thedifferentusesoffiguresondeathsfromcovid19publishedbydhscandtheo>)

Data

COVID-19 all announced deaths

The total announced file is updated daily and contains information on the deaths of patients who have died in hospitals in England and either tested positive for COVID-19 or where no positive test result was received for COVID-19, but COVID-19 was mentioned on their death certificate. All deaths are recorded against the date of death rather than the day the deaths were announced. This file contains breakdowns by region, age group and NHS trust for those who tested positive for COVID-19. This file also contains a breakdown by region for those where no positive result was received, but COVID-19 was mentioned on their death certificate.

[COVID 19 total announced deaths 7 July 2020 \(https://www.england.nhs.uk/statistics/wp-content/uploads/sites/2/2020/07/COVID-19-total-announced-deaths-7-July-2020.xlsx\)](https://www.england.nhs.uk/statistics/wp-content/uploads/sites/2/2020/07/COVID-19-total-announced-deaths-7-July-2020.xlsx)

The weekly announced file is updated on a weekly basis and contains information on the deaths of patients who have died in hospitals in England and tested positive for COVID-19. This file contains breakdowns by ethnicity, gender and age group, presence of a pre-existing condition and age group, and certain pre-existing conditions.

[COVID 19 total announced deaths 2 July 2020 – weekly tables \(https://www.england.nhs.uk/statistics/wp-content/uploads/sites/2/2020/07/COVID-19-total-announced-deaths-2-July-2020-weekly-tables.xlsx\)](https://www.england.nhs.uk/statistics/wp-content/uploads/sites/2/2020/07/COVID-19-total-announced-deaths-2-July-2020-weekly-tables.xlsx)

COVID-19 daily announced deaths

The daily announced files below are available daily from 2 April 2020 and contains information on the deaths announced that day of patients who have died in hospitals in England and either tested positive for COVID-19 or where no positive test result was received for COVID-19, but COVID-19 was mentioned on their death certificate. All deaths are recorded against the date of death rather than the day the deaths were announced. This file contains breakdowns by region, age group and NHS trust for those who tested positive for COVID-19. This file also contains a breakdown by region for those where no positive result was received, but COVID-19 was mentioned on their death certificate.

[COVID 19 daily announced deaths 7 July 2020 \(https://www.england.nhs.uk/statistics/wp-content/uploads/sites/2/2020/07/COVID-19-daily-announced-deaths-7-July-2020.xlsx\)](https://www.england.nhs.uk/statistics/wp-content/uploads/sites/2/2020/07/COVID-19-daily-announced-deaths-7-July-2020.xlsx)

[COVID 19 daily announced deaths 6 July 2020 \(https://www.england.nhs.uk/statistics/wp-content/uploads/sites/2/2020/07/COVID-19-daily-announced-deaths-6-July-2020.xlsx\)](https://www.england.nhs.uk/statistics/wp-content/uploads/sites/2/2020/07/COVID-19-daily-announced-deaths-6-July-2020.xlsx)

[COVID 19 daily announced deaths 5 July 2020 \(https://www.england.nhs.uk/statistics/wp-content/uploads/sites/2/2020/07/COVID-19-daily-announced-deaths-5-July-2020.xlsx\)](https://www.england.nhs.uk/statistics/wp-content/uploads/sites/2/2020/07/COVID-19-daily-announced-deaths-5-July-2020.xlsx)

[COVID 19 daily announced deaths 4 July 2020 \(https://www.england.nhs.uk/statistics/wp-content/uploads/sites/2/2020/07/COVID-19-daily-announced-deaths-4-July-2020.xlsx\)](https://www.england.nhs.uk/statistics/wp-content/uploads/sites/2/2020/07/COVID-19-daily-announced-deaths-4-July-2020.xlsx)

[COVID 19 daily announced deaths 3 July 2020 \(https://www.england.nhs.uk/statistics/wp-content/uploads/sites/2/2020/07/COVID-19-daily-announced-deaths-3-July-2020.xlsx\)](https://www.england.nhs.uk/statistics/wp-content/uploads/sites/2/2020/07/COVID-19-daily-announced-deaths-3-July-2020.xlsx)

[COVID 19 daily announced deaths 2 July 2020 \(https://www.england.nhs.uk/statistics/wp-content/uploads/sites/2/2020/07/COVID-19-daily-announced-deaths-2-July-2020.xlsx\)](https://www.england.nhs.uk/statistics/wp-content/uploads/sites/2/2020/07/COVID-19-daily-announced-deaths-2-July-2020.xlsx)

[COVID 19 daily announced deaths 1 July 2020 \(https://www.england.nhs.uk/statistics/wp-content/uploads/sites/2/2020/07/COVID-19-daily-announced-deaths-1-July-2020.xlsx\)](https://www.england.nhs.uk/statistics/wp-content/uploads/sites/2/2020/07/COVID-19-daily-announced-deaths-1-July-2020.xlsx)

[COVID 19 daily announced deaths 30 June 2020 \(https://www.england.nhs.uk/statistics/wp-content/uploads/sites/2/2020/06/COVID-19-daily-announced-deaths-30-June-2020.xlsx\)](https://www.england.nhs.uk/statistics/wp-content/uploads/sites/2/2020/06/COVID-19-daily-announced-deaths-30-June-2020.xlsx)

[COVID 19 daily announced deaths 29 June 2020 \(https://www.england.nhs.uk/statistics/wp-content/uploads/sites/2/2020/06/COVID-19-daily-announced-deaths-29-June-2020.xlsx\)](https://www.england.nhs.uk/statistics/wp-content/uploads/sites/2/2020/06/COVID-19-daily-announced-deaths-29-June-2020.xlsx)

[COVID 19 daily announced deaths 28 June 2020 \(https://www.england.nhs.uk/statistics/wp-content/uploads/sites/2/2020/06/COVID-19-daily-announced-deaths-28-June-2020.xlsx\)](https://www.england.nhs.uk/statistics/wp-content/uploads/sites/2/2020/06/COVID-19-daily-announced-deaths-28-June-2020.xlsx)

[COVID 19 daily announced deaths 27 June 2020 \(https://www.england.nhs.uk/statistics/wp-content/uploads/sites/2/2020/06/COVID-19-daily-announced-deaths-27-June-2020.xlsx\)](https://www.england.nhs.uk/statistics/wp-content/uploads/sites/2/2020/06/COVID-19-daily-announced-deaths-27-June-2020.xlsx)

[COVID 19 daily announced deaths 26 June 2020 \(https://www.england.nhs.uk/statistics/wp-content/uploads/sites/2/2020/06/COVID-19-daily-announced-deaths-26-June-2020.xlsx\)](https://www.england.nhs.uk/statistics/wp-content/uploads/sites/2/2020/06/COVID-19-daily-announced-deaths-26-June-2020.xlsx)

[COVID 19 daily announced deaths 25 June 2020 \(https://www.england.nhs.uk/statistics/wp-content/uploads/sites/2/2020/06/COVID-19-daily-announced-deaths-25-June-2020.xlsx\)](https://www.england.nhs.uk/statistics/wp-content/uploads/sites/2/2020/06/COVID-19-daily-announced-deaths-25-June-2020.xlsx)

[COVID 19 daily announced deaths 13 April 2020 \(https://www.england.nhs.uk/statistics/wp-content/uploads/sites/2/2020/04/COVID-19-daily-announced-deaths-13-April-2020.xlsx\)](https://www.england.nhs.uk/statistics/wp-content/uploads/sites/2/2020/04/COVID-19-daily-announced-deaths-13-April-2020.xlsx)

[COVID 19 daily announced deaths 12 April 2020 \(https://www.england.nhs.uk/statistics/wp-content/uploads/sites/2/2020/04/COVID-19-daily-announced-deaths-12-April-2020.xlsx\)](https://www.england.nhs.uk/statistics/wp-content/uploads/sites/2/2020/04/COVID-19-daily-announced-deaths-12-April-2020.xlsx)

[COVID 19 daily announced deaths 11 April 2020 \(https://www.england.nhs.uk/statistics/wp-content/uploads/sites/2/2020/04/COVID-19-daily-announced-deaths-11-April-2020.xlsx\)](https://www.england.nhs.uk/statistics/wp-content/uploads/sites/2/2020/04/COVID-19-daily-announced-deaths-11-April-2020.xlsx)

[COVID 19 daily announced deaths 10 April 2020 \(https://www.england.nhs.uk/statistics/wp-content/uploads/sites/2/2020/04/COVID-19-daily-announced-deaths-10-April-2020.xlsx\)](https://www.england.nhs.uk/statistics/wp-content/uploads/sites/2/2020/04/COVID-19-daily-announced-deaths-10-April-2020.xlsx)

[COVID 19 daily announced deaths 9 April 2020 \(https://www.england.nhs.uk/statistics/wp-content/uploads/sites/2/2020/04/COVID-19-daily-announced-deaths-9-April-2020.xlsx\)](https://www.england.nhs.uk/statistics/wp-content/uploads/sites/2/2020/04/COVID-19-daily-announced-deaths-9-April-2020.xlsx)

[COVID 19 daily announced deaths 8 April 2020 \(https://www.england.nhs.uk/statistics/wp-content/uploads/sites/2/2020/04/COVID-19-daily-announced-deaths-8-April-2020.xlsx\)](https://www.england.nhs.uk/statistics/wp-content/uploads/sites/2/2020/04/COVID-19-daily-announced-deaths-8-April-2020.xlsx)

[COVID 19 daily announced deaths 7 April 2020 \(https://www.england.nhs.uk/statistics/wp-content/uploads/sites/2/2020/04/COVID-19-daily-announced-deaths-7-April-2020.xlsx\)](https://www.england.nhs.uk/statistics/wp-content/uploads/sites/2/2020/04/COVID-19-daily-announced-deaths-7-April-2020.xlsx)

[COVID 19 daily announced deaths 6 April 2020 \(https://www.england.nhs.uk/statistics/wp-content/uploads/sites/2/2020/04/COVID-19-daily-announced-deaths-6-April-2020.xlsx\)](https://www.england.nhs.uk/statistics/wp-content/uploads/sites/2/2020/04/COVID-19-daily-announced-deaths-6-April-2020.xlsx)

[COVID 19 daily announced deaths 5 April 2020 \(https://www.england.nhs.uk/statistics/wp-content/uploads/sites/2/2020/04/COVID-19-daily-announced-deaths-5-April-2020.xlsx\)](https://www.england.nhs.uk/statistics/wp-content/uploads/sites/2/2020/04/COVID-19-daily-announced-deaths-5-April-2020.xlsx)

[COVID 19 daily announced deaths 4 April 2020 \(https://www.england.nhs.uk/statistics/wp-content/uploads/sites/2/2020/04/COVID-19-daily-announced-deaths-4-April-2020.xlsx\)](https://www.england.nhs.uk/statistics/wp-content/uploads/sites/2/2020/04/COVID-19-daily-announced-deaths-4-April-2020.xlsx)

[COVID 19 daily announced deaths 3 April 2020 \(https://www.england.nhs.uk/statistics/wp-content/uploads/sites/2/2020/04/COVID-19-daily-announced-deaths-3-April-2020.xlsx\)](https://www.england.nhs.uk/statistics/wp-content/uploads/sites/2/2020/04/COVID-19-daily-announced-deaths-3-April-2020.xlsx)

[COVID 19 daily announced deaths 2 April 2020 \(https://www.england.nhs.uk/statistics/wp-content/uploads/sites/2/2020/04/COVID-19-daily-announced-deaths-2-April-2020-1.xlsx\)](https://www.england.nhs.uk/statistics/wp-content/uploads/sites/2/2020/04/COVID-19-daily-announced-deaths-2-April-2020-1.xlsx)

Pre-release Access

[Pre release access list COVID deaths final \(https://www.england.nhs.uk/statistics/wp-content/uploads/sites/2/2020/04/Pre-release-access-list-COVID-deaths-final.pdf\)](https://www.england.nhs.uk/statistics/wp-content/uploads/sites/2/2020/04/Pre-release-access-list-COVID-deaths-final.pdf)

Contact Us

For further information about the published statistics, please contact us at:

NHS England and NHS Improvement

Room 5E15

Quarry House

Leeds LS2 7UE

Email: england.covid19dailydeaths@nhs.net (mailto:england.covid19dailydeaths@nhs.net)

Technical summary

Public Health England Data Series on deaths in people with COVID-19

Updated 1 June 2020 for the incorporation of pillar 2 testing data

Updated 23 June 2020 to update data linkage procedure (Section 4.4)

Prepared 23 June 2020 by COVID-19 EpiCell

Note: this document will not be updated on a regular basis. For most up to date information on the England and UK death data, see the gov.uk Coronavirus Dashboard: <https://coronavirus.data.gov.uk/about>

About Public Health England

Public Health England exists to protect and improve the nation's health and wellbeing, and reduce health inequalities. We do this through world-leading science, research, knowledge and intelligence, advocacy, partnerships and the delivery of specialist public health services. We are an executive agency of the Department of Health and Social Care, and a distinct delivery organisation with operational autonomy. We provide government, local government, the NHS, Parliament, industry and the public with evidence-based professional, scientific and delivery expertise and support.

Public Health England
Wellington House
133-155 Waterloo Road
London SE1 8UG
Tel: 020 7654 8000
www.gov.uk/phe
Twitter: [@PHE_uk](https://twitter.com/PHE_uk)
Facebook: www.facebook.com/PublicHealthEngland

Prepared by: COVID-19 EpiCell
For queries relating to this document, please contact: EpicellColindale@phe.gov.uk



© Crown copyright 2020

You may re-use this information (excluding logos) free of charge in any format or medium, under the terms of the Open Government Licence v3.0. To view this licence, visit [OGL](https://www.ogilive.com/). Where we have identified any third party copyright information you will need to obtain permission from the copyright holders concerned.

Published June 2020
PHE publications
gateway number: GW-1359

PHE supports the UN
Sustainable Development Goals



Table of Contents

1. Summary	4	
2. Background	5	
3. Aims	5	
4. Outline of PHE data series	5	
4.1 Definition of COVID-19 related deaths		5
4.2 Data sources and processing		5
4.3 Quality assurance		6
4.4 Data linkage		6
5. About the PHE data series	6	
5.1 Advantages of the PHE data series		6
5.2 Difference in the number of deaths compared to NHS England hospital deaths		7
5.3 Inclusion of Pillar 2 laboratory testing from 1 June 2020		8
5.4 Limitations of the PHE data series		10
5.5 How does the PHE data series compare to the ONS death registrations?		10
6. Frequently asked questions	11	
Annex 1: Details of data sources included in PHE data series	13	

1. Summary

- a. Monitoring the number of deaths in people with COVID-19 is a vital part of tracking the pandemic. Public Health England (PHE) has developed a data series that collates reports from multiple sources to give a daily number of deaths in people with a positive COVID-19 test in England, regardless of where they died.
- b. Since 29 April 2020, COVID-19 deaths in England are reported using the PHE data series. Each day, PHE combines data from four different sources:
 - i. Deaths occurring in hospitals, notified to NHS England by NHS trusts
 - ii. Deaths notified to local PHE Health Protection Teams in the course of outbreak management
 - iii. Laboratory reports where a person has had a laboratory confirmed COVID-19 test linked to death reports from electronic hospital records; from 1 June this includes laboratory reports from both Pillar 1 and Pillar 2 testing:
 - i. Pillar 1: swab testing in PHE labs and NHS hospitals for those with a clinical need, and health and care workers
 - ii. Pillar 2: swab testing for the wider population aged 5 and over, as set out in [government guidance](#).
 - iv. Office for National Statistics (ONS) death registrations which can be linked to laboratory confirmed COVID-19 tests.
- c. The advantage of the PHE data series is that it includes deaths in anyone with laboratory confirmed COVID-19, including those who die outside of hospital settings. It is a timely and complete measure by combining information from multiple sources. The PHE data series also aligns England's COVID-19 death reporting with how deaths are reported in the rest of the UK.
- d. Death data are checked for errors and a semi-automated program is run to match records and ensure a person who died is not counted twice across different reporting systems.
- e. The PHE data series does not include deaths in people where COVID-19 was suspected but a laboratory test was not carried out or was negative. Furthermore, the PHE data series does not report cause of death, and as such represents *deaths in people with COVID-19* and not necessarily due to COVID-19. The weekly counts of deaths from ONS includes all deaths where COVID-19 is recorded on the death certificate.

2. Background

Monitoring the number of deaths due to COVID-19 is a vital part of tracking the pandemic. It is critical to ensure death data are as accurate, comprehensive and timely as possible.

Public Health England (PHE) has developed a methodology that links data from four sources to provide broader coverage of deaths among people with a confirmed COVID-19 laboratory test, whether they occurred in hospitals, care homes or the wider community.

3. Aims

This paper explains the process for reporting deaths and describes the advantages and limitations of the reporting method. It provides an explanation of how to interpret the PHE COVID-19 death data series and sets out answers to frequently asked questions.

4. Outline of PHE data series

4.1 Definition of COVID-19 related deaths

All deaths reported to Public Health England that have a laboratory confirmed report of COVID-19 (including at post-mortem), in any setting. The daily number represents new deaths reported to PHE in the 24 hours up to 5pm the previous day. Report date does not necessarily equate to date of death as it may take up to a week for deaths to be reported to PHE.

4.2 Data sources and processing

Public Health England receives reports of death from four sources:

- a. Deaths occurring in hospitals, notified to NHS England by NHS trusts using the COVID-19 Patient Notification System (CPNS) (*previously the source of daily COVID-19 deaths in England before 29 April 2020*)
- b. Deaths with a confirmed COVID-19 test, notified to PHE Health Protection Teams during outbreak management (primarily in non-hospital settings) and recorded in an electronic reporting system
- c. All people with a laboratory confirmed COVID-19 test reported to PHE via the Second Generation Surveillance System (SGSS) (a centralised repository of laboratory results)¹. This list is submitted on a daily basis to the Demographic

¹https://assets.publishing.service.gov.uk/government/uploads/system/uploads/attachment_data/file/739854/PHE_Laboratory_Reporting_Guidelines.pdf

Batch Service (DBS)² to check NHS patient records for reports of individuals who died in the previous 24 hours in any setting. From 1 June this includes laboratory reports from both Pillar 1 and Pillar 2 testing:

- i. Pillar 1: swab testing in PHE labs and NHS hospitals for those with a clinical need, and health and care workers
 - ii. Pillar 2: swab testing for the wider population aged 5 and over, as set out in [government guidance](#).
- d. Office for National Statistics (ONS) death registrations which can be linked to a laboratory confirmed COVID-19 test. Reported on an 11-day lag.

Data from each source are collected and automated programmes check for errors and make sure deaths are not counted twice.

4.3 Quality assurance

Quality assurance is undertaken by PHE using semi-automated programmes, with manual checking before and after processing. This involves sense checking data in relation to key information (eg age at death, date of birth, hospital admission, death report). Data from each source are merged and duplicate reports are removed.

4.4 Data linkage

Multiple records for a single individual are linked principally on NHS number. Records without NHS numbers are linked on a combination of other patient identifying information (PII) such as first name, surname, date of birth and postcode.

On 23 June 2020, an update was made to the data linkage process for laboratory records whereby previously only the PII returned after DBS tracing was used to link records, this was revised to also link on PII that had been sent along with the laboratory specimen. This resulted in an improved linkage rate and 109 historic deaths reported by ONS with COVID-19 listed on the death certificate were then confirmed with a positive laboratory result and reported in the national totals.

5. About the PHE data series

5.1 Advantages of the PHE data series

The PHE data series has the following advantages:

- broader coverage by including deaths in anyone diagnosed with COVID-19, including those outside of hospital settings
- more timely reporting of deaths: there is a time lag between the date of death and the date it is reported to PHE. Using multiple overlapping data sources, the delay is reduced by approximately 1-2 days

² <https://digital.nhs.uk/services/national-back-office-for-the-personal-demographics-service/demographics-batch-service-bureau>

- optimises completeness of hospital reporting by combining information from multiple sources, making it less likely that deaths are missed.
- ensures England COVID-19 death reporting is consistent with how deaths are reported in the rest of the UK. Scotland, Wales and Northern Ireland capture deaths outside hospitals

5.2 Difference in the number of deaths compared to NHS England hospital deaths

Using data reported up to 5pm on 31 May 2020, 26,729 deaths in hospitals were reported by **NHS England**. The PHE data series currently identifies 34,813 deaths, or an additional 8,084 deaths. Figure 1 and Figure 2 compare the two data series by date of death.

Figure 1: Daily number of COVID-19 laboratory confirmed deaths by date of death and data source; England, 2 March to 31 May 2020

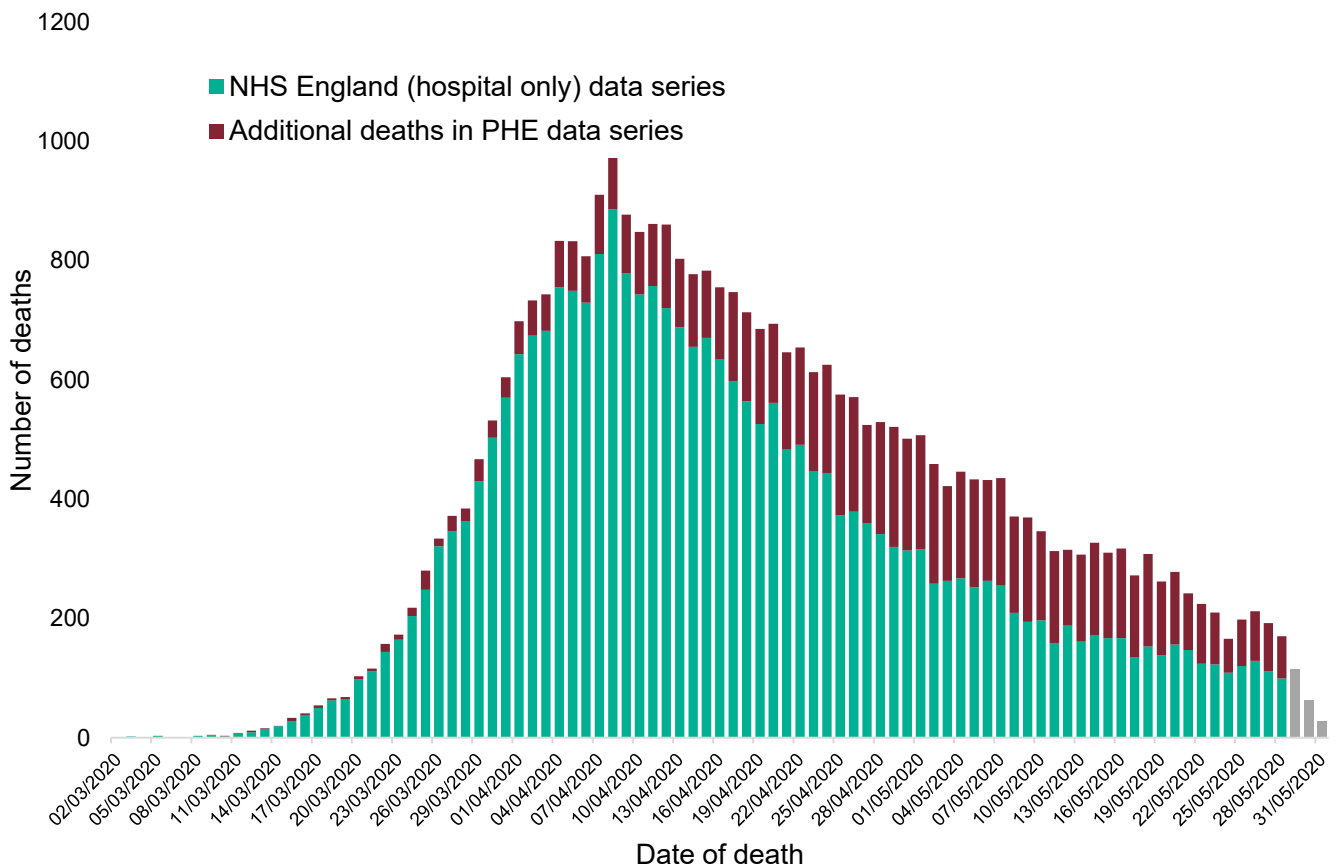
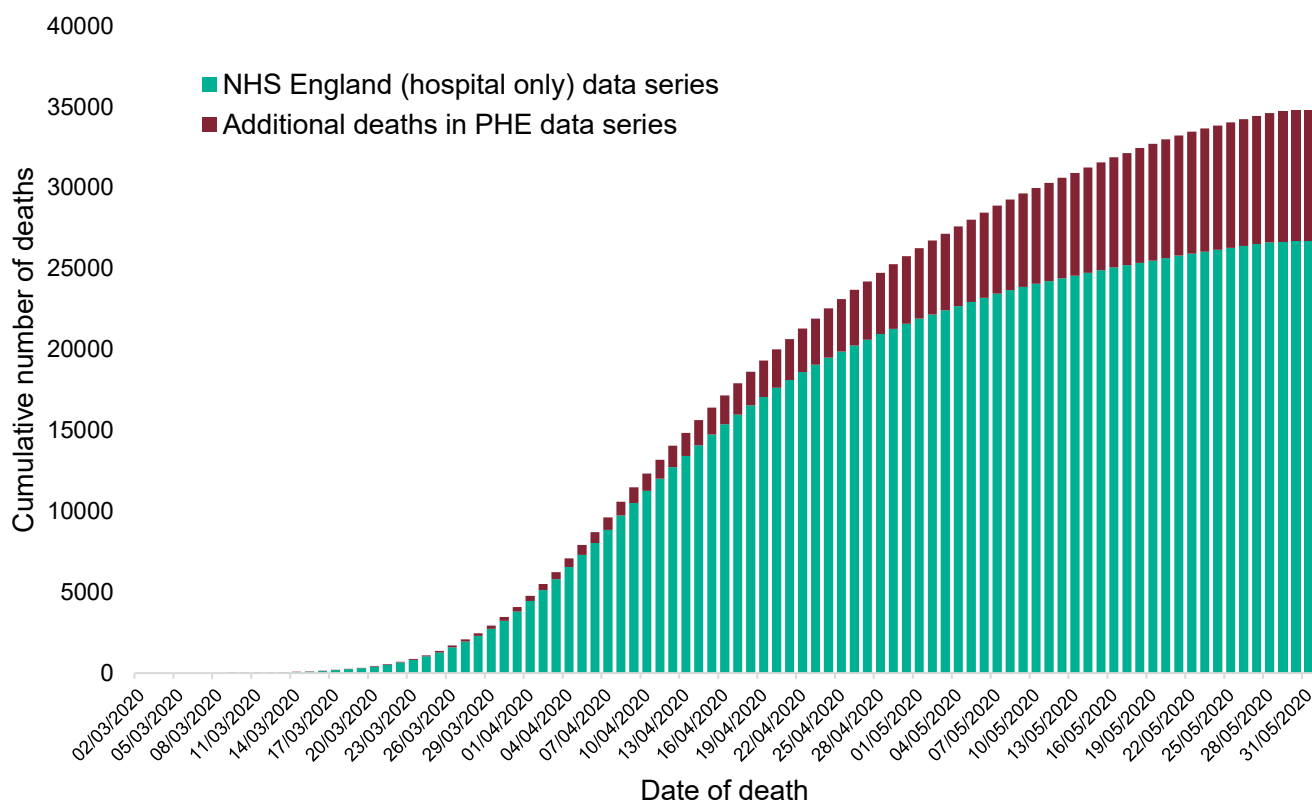


Figure 2: Cumulative number of COVID-19 laboratory confirmed deaths reported by date of death and data source; England, 2 March to 31 May 2020



5.3 Inclusion of Pillar 2 laboratory testing from 1 June 2020

From 1 June 2020, deaths among people with a positive test through Pillar 2 are reported alongside the usual death figures. Pillar 2 tests are undertaken in settings outside of hospitals. This includes testing programmes in community settings and residential care homes.

Deaths among people with a laboratory confirmed COVID-19 test through Pillar 2 testing programme were integrated into the PHE dataset on 24 May 2020 and were first officially reported in the England national total on a daily basis starting on 1 June 2020 (Figure 3).

The inclusion of Pillar 2 testing data has meant an additional 445 deaths that occurred back to 26 April 2020 have been added to the cumulative total of COVID-19 related deaths. This is equivalent to around 10-20 deaths a day (Figure 4). Most of these deaths had been previously notified to PHE but not reported as they were not linked to COVID-19 positive test. Nearly all the additional deaths from Pillar 2 testing were among care home residents.

Figure 3: COVID-19 deaths by date of report: previous PHE data series and additional deaths linked to pillar 2 tests; England, 2 March to 31 May 2020

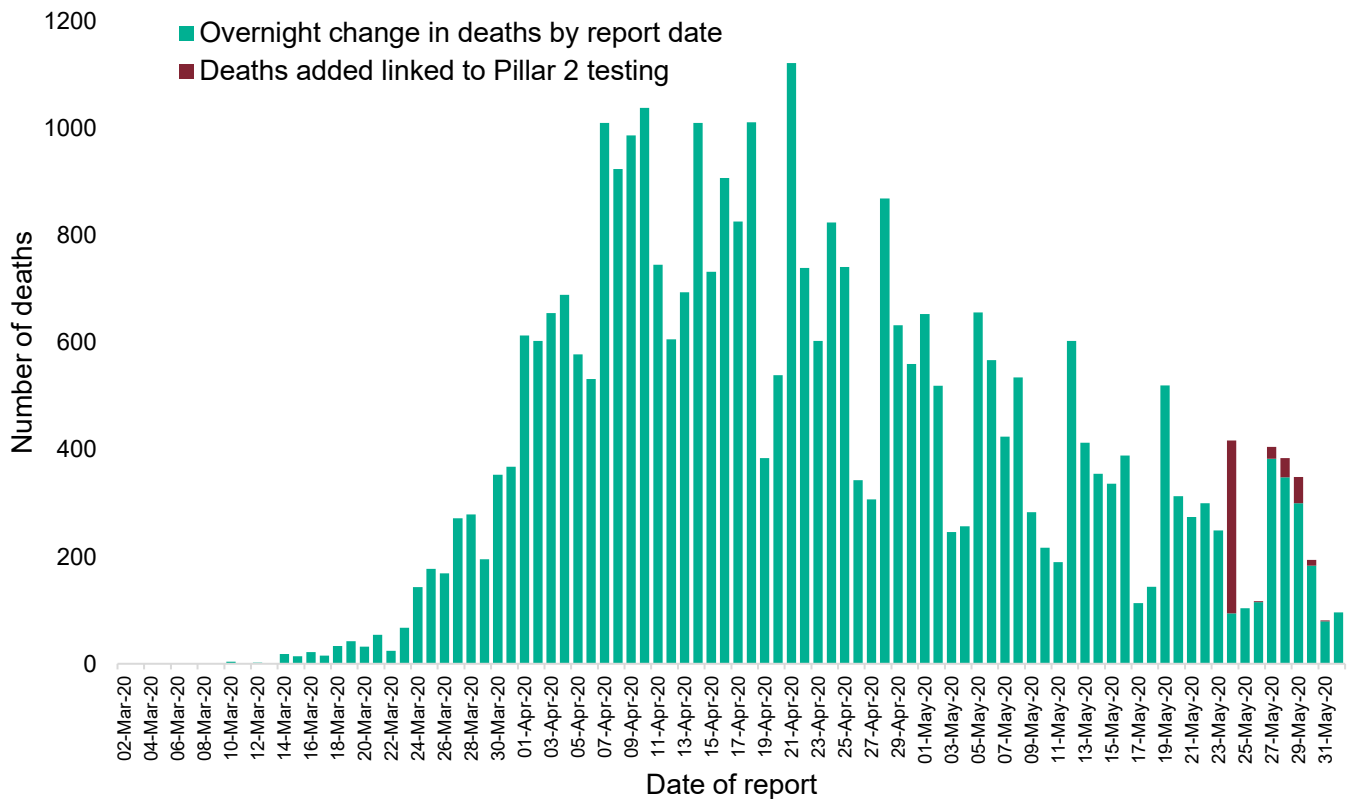
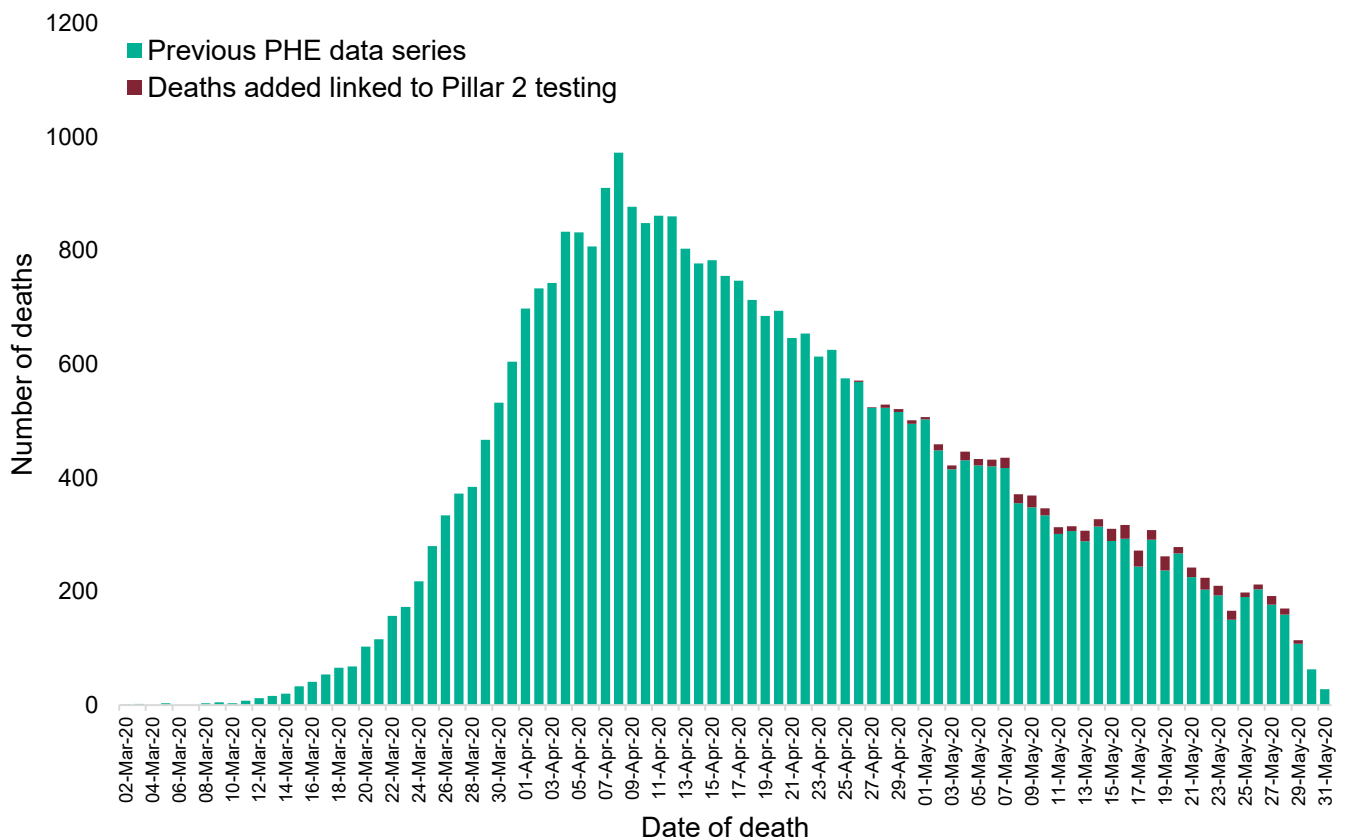


Figure 4: COVID-19 deaths by date of death: previous PHE data series and additional deaths linked to pillar 2 tests; England, 2 March to 31 May 2020



5.4 Limitations of the PHE data series

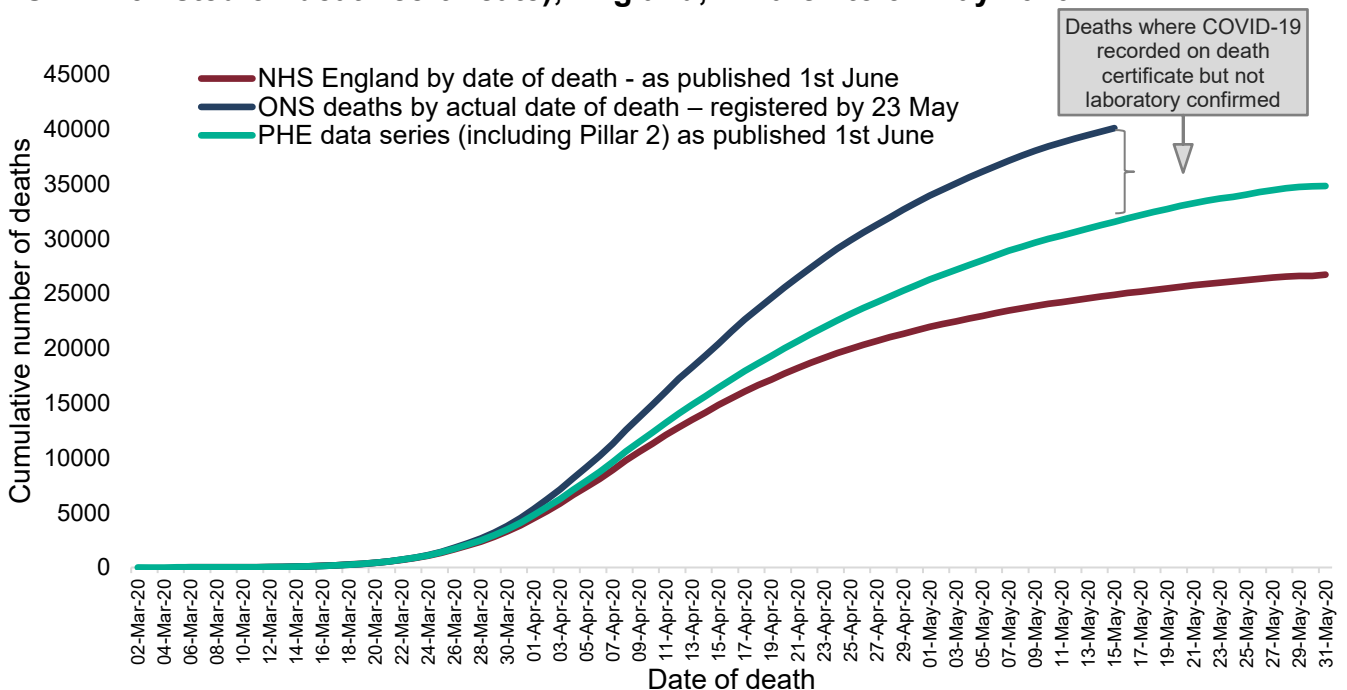
The PHE data series does not include deaths in people where COVID-19 is suspected but not confirmed by testing (either negative or not done). Furthermore, the PHE data series does not report cause of death, and as such represents *deaths in people with COVID-19* and not necessarily due to COVID-19.

5.5 How does the PHE data series compare to the ONS death registrations?

The PHE data series is used to count daily deaths in people with a confirmed COVID-19 test in England. ONS provides a weekly count of all deaths in England and Wales where COVID-19 is recorded on the death certificate (including deaths where COVID-19 was suspected based on symptoms and/or linked to an outbreak, and not limited to laboratory confirmed cases); these are reported on an 11-day lag. ONS death registrations which can be linked to laboratory confirmed COVID-19 tests are included in the PHE data series, but ONS death registrations without laboratory confirmation are not.

Figure 5 shows the PHE data series compared to the ONS death registrations and NHS England data series. The PHE data series more closely aligns with the ONS data series, although there may be up to an additional 8,500 deaths (up to 15 May) reported by ONS which represent deaths where COVID-19 was recorded as a cause of death but there was no laboratory confirmed test. Going forward, as more people are being tested, the PHE data series is likely to capture additional deaths, particularly outside hospitals. PHE are continuing work to understand the number of suspected COVID-19 deaths are taking place in care home settings and the wider community.

Figure 5: Cumulative deaths by date of death: NHS England (lab confirmed COVID-19), PHE combined (lab confirmed COVID-19) and ONS death registrations (COVID-19 listed on death certificate); England, 2 March to 31 May 2020



6. Frequently asked questions

1. Were we under-estimating deaths before this?

To date, the England focus on hospital deaths was the best way to give a consistent, reliable number on a daily basis. The PHE data series was developed to provide a broader measure of COVID-19 deaths in England by counting deaths in anyone with a laboratory confirmed COVID-19 test through combining multiple data sources. As of 1 June 2020, the PHE data series counted 34,813 deaths in people with COVID-19, which is 8,084 more COVID-19 deaths compared to the previous hospital-only data series. The incorporation of pillar 2 testing data has meant that 445 deaths have been added to the cumulative total of COVID-19 related deaths. The vast majority of these deaths occurred in people resident in care homes.

2. Where have these data come from?

These data are collected and combined from data sources: hospitals, local Health Protection Teams and automated laboratory systems. It means we can include deaths in anyone with a confirmed COVID-19 test which occur in hospitals, care homes and any other setting. Using multiple sources means we are much less likely to miss deaths. Data are checked to and ensure a person who died is not counted twice.

3. Does this mean that COVID-19 epidemic is getting worse?

No. The incorporation of pillar 2 testing data has meant that 400 deaths that were previously categorised as probable have now been redefined as “confirmed”. The newly confirmed deaths identified have occurred during a month-long period. This does not represent a new surge in the number of deaths.

4. Why haven't you published these data sooner?

Collating data across all sectors is technically difficult and challenging. It just isn't possible to get a daily count of deaths from every care home and residence in the country, so this has been done by bringing together a range of existing data systems. It is important to get the numbers right. Together with DHSC, PHE have undertaken rigorous validation and quality assurance of the PHE data series of combining deaths from multiple sources to understand how many additional COVID-19 deaths are captured.

With the expansion of the PHE COVID-19 testing programme, significant work has been conducted across the testing pillars to improve the data flows and integrate Pillar 2 testing data into routine data flows. Data quality of Pillar 2 has improved sufficiently to allow tracing of records on an individual level to identify deaths and integrate these into routine reporting.

5. Does this represent everyone in the country who has died from COVID-19?

This dataset includes all deaths in people who had a positive COVID-19 test. Combining deaths from multiple sources reduces the risk of underreporting compared to the current data series. However, this data series does not include deaths in people who had suspected COVID-19 but were never tested. These deaths will be identified over time through ONS death registrations. Going forward, as more people are being tested, this data series is likely to capture additional deaths, particularly outside hospitals. Options to test post-mortem samples where no testing has been undertaken are being explored to improve the accuracy of death reporting.

6. If deaths are being reported from several sources, are we over counting deaths?

We are carefully going through the data and have developed a process to ensure the data are accurate and a person who died is not counted twice across different reporting systems.

7. Can you provide a breakdown by setting?

This cannot be provided on a daily basis. More accurate information on place of death are available weekly through ONS death registrations, with a 11-day reporting lag.

8. What period do these data cover?

This data series covers all deaths in people in England with laboratory confirmed COVID-19 test diagnosed since 2 March 2020, regardless of where they died. For our UK figures we have combined them with similar series for Scotland, Wales and Northern Ireland. Deaths identified using Pillar 2 laboratory data have been notified to PHE since 24 May and reported in the England totals from 1 June 2020.

Annex 1: Details of data sources included in PHE data series

Data source	Description
NHS England line listing of deaths reported by NHS trusts in the COVID-19 Patient Notification System (CPNS)	<p>This data contains information on deaths of patients who have died in hospitals in England and had tested positive for COVID-19 at the time of death</p> <p>Data are reported to NHS England by individual NHS Trusts via a web-based reporting system</p>
Health protection teams (HPTs) reporting deaths notified to them (primarily non-hospital settings)	<p>These are deaths reported to Health Protection Teams as part of their outbreak management. This are primarily from non-hospital settings such as care homes but can also include other settings</p>
NHS Demographic Batch Service tracing of patients with a laboratory confirmed COVID-19 test	<p>These are reports of deaths among individuals who have a laboratory confirmed diagnosis of COVID-19, as recorded in the SGSS dataset (national dataset extracted directly from laboratories)³. From 1 June this includes laboratory reports from both pillar 1 and pillar 2 testing</p> <ul style="list-style-type: none"> i. Pillar 1: swab testing in NHS hospitals for those with a clinical need, and health and care workers ii. Pillar 2: swab testing for the wider population aged 5 and over, as set out in government guidance. <p>These data are submitted daily to the Demographic Batch Service (DBS)⁴ to check NHS patient records for reports that individuals who died in the previous 24 hours</p> <p>These deaths are not limited to specific places of death</p>
Office for National Statistics (ONS) death registrations which can be linked to laboratory confirmed COVID-19 tests.	<p>These are deaths where COVID-19 is mentioned on the death registration which could be linked to a laboratory confirmed COVID-19 test</p> <p>These deaths are not limited to specific places of death</p>

³https://assets.publishing.service.gov.uk/government/uploads/system/uploads/attachment_data/file/739854/PHE_Laboratory_Reporting_Guidelines.pdf

⁴ <https://digital.nhs.uk/services/national-back-office-for-the-personal-demographics-service/demographics-batch-service-bureau>

Deaths (numbers) by local authority and cause of death, for deaths that occurred up to 3rd July 2020 but were registered up to 11th July 2020, England and Wales

Cause of death	All causes	Please select only one
Week number	27	

Sum of Number of deaths	Area name	Place of death	Hospital	Care home	Hospice	Other communal establishment	Elsewhere
Area code		Home					
E06000001	Hartlepool		3	5	4	1	0
E06000002	Middlesbrough		8	8	5	0	0
E06000003	Redcar and Cleveland		9	11	5	2	0
E06000004	Stockton-on-Tees		13	7	9	1	0
E06000005	Darlington		7	5	3	1	0
E06000006	Halton		8	8	2	1	0
E06000007	Warrington		5	11	6	1	0
E06000008	Blackburn with Darwen		4	9	3	2	0
E06000009	Blackpool		5	8	2	3	0
E06000010	Kingston upon Hull, City of		10	11	14	0	0
E06000011	East Riding of Yorkshire		12	28	19	4	0
E06000012	North East Lincolnshire		6	13	6	1	0
E06000013	North Lincolnshire		4	8	6	3	0
E06000014	York		10	7	8	4	0
E06000015	Derby		13	14	8	1	0
E06000016	Leicester		10	20	3	0	0
E06000017	Rutland		3	1	1	0	0
E06000018	Nottingham		19	16	5	2	0
E06000019	Herefordshire, County of		5	12	13	6	0
E06000020	Telford and Wrekin		7	10	5	1	0
E06000021	Stoke-on-Trent		7	17	7	1	0
E06000022	Bath and North East Somerset		9	6	6	0	0
E06000023	Bristol, City of		21	12	11	0	0
E06000024	North Somerset		9	14	17	5	1
E06000025	South Gloucestershire		7	15	3	3	0
E06000026	Plymouth		15	9	12	1	0
E06000027	Torbay		9	5	6	0	1
E06000030	Swindon		12	10	3	2	0
E06000031	Peterborough		7	7	1	2	0
E06000032	Luton		13	3	1	0	0
E06000033	Southend-on-Sea		6	13	3	3	0
E06000034	Thurrock		4	6	3	1	0
E06000035	Medway		6	8	3	2	0
E06000036	Bracknell Forest		5	6	2	1	0
E06000037	West Berkshire		8	5	2	0	0
E06000038	Reading		4	7	2	0	0
E06000039	Slough		6	4	1	0	0
E06000040	Windsor and Maidenhead		3	5	4	1	0
E06000041	Wokingham		9	12	2	0	0
E06000042	Milton Keynes		6	11	4	2	0
E06000043	Brighton and Hove		6	10	4	2	0
E06000044	Portsmouth		10	4	6	2	0
E06000045	Southampton		9	9	7	0	0
E06000046	Isle of Wight		6	12	10	3	0
E06000047	County Durham		33	41	18	3	1
E06000049	Cheshire East		16	25	12	5	0

Sum of Number of deaths	Area name	Place of death	Hospital	Care home	Hospice	Other communal establishment	Elsewhere	
Area code		Home						
E0600050	Cheshire West and Chester		15	23	8	1	0	0
E0600051	Shropshire		21	19	12	3	0	0
E0600052	Cornwall		34	23	21	2	0	2
E0600053	Isles of Scilly		0	0	0	0	0	0
E0600054	Wiltshire		18	22	14	5	0	0
E0600055	Bedford		8	9	2	1	0	0
E0600056	Central Bedfordshire		19	17	8	0	0	0
E0600057	Northumberland		18	22	9	1	0	0
E0600058	Bournemouth, Christchurch and Poole		23	19	26	4	0	0
E0600059	Dorset		19	23	16	4	0	0
E0600060	Buckinghamshire		25	21	10	4	0	1
E0700008	Cambridge		3	12	1	1	0	0
E0700009	East Cambridgeshire		3	5	2	1	0	0
E0700010	Fenland		4	7	5	2	0	1
E0700011	Huntingdonshire		13	3	6	1	0	0
E0700012	South Cambridgeshire		6	7	5	1	0	1
E0700026	Allerdale		4	10	4	0	0	1
E0700027	Barrow-in-Furness		4	4	3	0	0	1
E0700028	Carlisle		9	13	3	1	0	0
E0700029	Copeland		3	3	1	0	0	0
E0700030	Eden		0	3	1	0	0	0
E0700031	South Lakeland		13	7	4	0	0	0
E0700032	Amber Valley		9	7	3	0	0	0
E0700033	Bolsover		2	5	3	0	0	0
E0700034	Chesterfield		4	14	4	2	0	0
E0700035	Derbyshire Dales		3	4	3	1	0	0
E0700036	Erewash		6	4	3	2	0	1
E0700037	High Peak		4	3	2	0	0	0
E0700038	North East Derbyshire		3	5	3	2	0	0
E0700039	South Derbyshire		1	6	2	1	0	1
E0700040	East Devon		13	2	6	2	0	0
E0700041	Exeter		4	5	4	0	0	0
E0700042	Mid Devon		6	4	2	0	0	1
E0700043	North Devon		8	2	4	3	0	0
E0700044	South Hams		6	0	6	1	0	0
E0700045	Teignbridge		4	13	7	1	0	1
E0700046	Torridge		4	9	6	0	0	1
E0700047	West Devon		0	1	4	0	0	0
E0700061	Eastbourne		4	7	6	0	0	0
E0700062	Hastings		1	6	0	0	0	0
E0700063	Lewes		4	8	7	0	0	0
E0700064	Rother		7	8	8	1	0	1
E0700065	Wealden		5	10	5	1	0	0
E0700066	Basildon		2	14	0	0	0	0
E0700067	Braintree		2	7	4	0	0	0
E0700068	Brentwood		1	11	2	1	0	1
E0700069	Castle Point		6	6	1	0	0	0
E0700070	Chelmsford		2	6	4	0	0	1
E0700071	Colchester		6	10	2	1	0	0
E0700072	Epping Forest		4	18	1	0	0	0
E0700073	Harlow		0	1	1	3	0	0
E0700074	Maldon		0	5	1	0	0	0
E0700075	Rochford		3	4	1	2	0	0

Sum of Number of deaths Area code	Area name	Place of death Home	Hospital	Care home	Hospice	Other communal establishment	Elsewhere	
E0700076	Tendring		5	14	4	2	0	1
E0700077	Uttlesford		4	0	3	0	0	0
E0700078	Cheltenham		10	4	8	0	0	0
E0700079	Cotswold		6	4	4	0	2	1
E0700080	Forest of Dean		5	5	3	0	0	0
E0700081	Gloucester		4	5	3	0	1	0
E0700082	Stroud		5	11	7	1	0	0
E0700083	Tewkesbury		5	4	0	0	0	0
E0700084	Basingstoke and Deane		1	8	5	5	0	1
E0700085	East Hampshire		5	6	5	1	0	1
E0700086	Eastleigh		3	5	3	0	0	1
E0700087	Fareham		3	1	7	0	1	0
E0700088	Gosport		1	3	4	1	0	0
E0700089	Hart		4	4	3	1	0	0
E0700090	Havant		5	9	3	0	0	0
E0700091	New Forest		7	11	5	5	1	1
E0700092	Rushmoor		4	3	1	0	0	0
E0700093	Test Valley		7	6	2	2	0	0
E0700094	Winchester		2	1	10	0	1	1
E0700095	Broxbourne		3	8	1	0	0	0
E0700096	Dacorum		6	3	2	1	0	0
E0700098	Hertsmere		1	7	2	0	0	0
E0700099	North Hertfordshire		4	10	3	3	0	0
E0700102	Three Rivers		3	1	1	2	0	0
E0700103	Watford		4	5	2	0	0	1
E0700105	Ashford		8	9	3	0	2	0
E0700106	Canterbury		3	8	9	1	1	0
E0700107	Dartford		7	8	3	1	0	0
E0700108	Dover		3	5	3	2	0	0
E0700109	Gravesham		1	5	1	1	0	0
E0700110	Maidstone		5	7	4	0	0	0
E0700111	Sevenoaks		6	6	3	6	0	0
E0700112	Folkestone and Hythe		5	10	1	1	1	0
E0700113	Swale		6	7	3	2	0	1
E0700114	Thanet		5	10	7	1	0	3
E0700115	Tonbridge and Malling		2	6	1	3	0	0
E0700116	Tunbridge Wells		3	4	6	1	0	0
E0700117	Burnley		2	6	2	1	0	0
E0700118	Chorley		8	5	4	1	0	0
E0700119	Fylde		4	7	3	0	0	0
E0700120	Hyndburn		5	8	6	2	0	1
E0700121	Lancaster		9	10	10	3	0	0
E0700122	Pendle		4	4	5	4	0	0
E0700123	Preston		7	6	5	1	0	0
E0700124	Ribble Valley		6	8	2	0	0	0
E0700125	Rossendale		2	7	1	1	0	0
E0700126	South Ribble		1	4	4	1	0	0
E0700127	West Lancashire		3	5	2	0	0	1
E0700128	Wyre		12	5	2	1	0	0
E0700129	Blaby		10	6	0	0	0	1
E0700130	Charnwood		10	9	7	1	0	1
E0700131	Harborough		6	6	1	0	0	2
E0700132	Hinckley and Bosworth		5	3	4	0	0	0

Sum of Number of deaths	Place of death	Hospital	Care home	Hospice	Other communal establishment	Elsewhere
Area code	Area name	Home				
E07000133	Melton	4	1	3	1	0
E07000134	North West Leicestershire	6	6	3	0	0
E07000135	Oadby and Wigston	3	7	2	0	0
E07000136	Boston	4	7	1	0	1
E07000137	East Lindsey	14	18	9	0	0
E07000138	Lincoln	3	2	3	0	0
E07000139	North Kesteven	2	5	6	0	0
E07000140	South Holland	4	8	7	0	0
E07000141	South Kesteven	7	8	1	0	1
E07000142	West Lindsey	1	5	6	1	0
E07000143	Breckland	3	8	8	2	0
E07000144	Broadland	7	15	6	0	0
E07000145	Great Yarmouth	6	7	10	0	2
E07000146	King's Lynn and West Norfolk	10	11	2	3	0
E07000147	North Norfolk	3	11	4	0	0
E07000148	Norwich	9	5	3	2	1
E07000149	South Norfolk	6	6	3	2	0
E07000150	Corby	2	5	1	0	0
E07000151	Daventry	9	4	2	0	0
E07000152	East Northamptonshire	1	5	3	0	0
E07000153	Kettering	3	3	6	1	0
E07000154	Northampton	8	10	4	2	0
E07000155	South Northamptonshire	6	4	2	0	0
E07000156	Wellingborough	5	2	2	0	1
E07000163	Craven	5	5	7	0	0
E07000164	Hambleton	11	6	0	1	0
E07000165	Harrogate	7	7	15	2	1
E07000166	Richmondshire	2	6	5	0	0
E07000167	Ryedale	5	1	4	0	0
E07000168	Scarborough	9	5	3	3	0
E07000169	Selby	7	1	1	0	0
E07000170	Ashfield	3	5	5	0	0
E07000171	Bassetlaw	3	5	3	1	2
E07000172	Broxtowe	7	6	2	0	0
E07000173	Gedling	6	7	6	2	0
E07000174	Mansfield	3	6	3	1	1
E07000175	Newark and Sherwood	6	7	4	1	0
E07000176	Rushcliffe	3	4	3	0	0
E07000177	Cherwell	5	4	1	2	1
E07000178	Oxford	5	6	4	1	0
E07000179	South Oxfordshire	3	6	3	2	0
E07000180	Vale of White Horse	5	5	3	2	0
E07000181	West Oxfordshire	3	4	3	2	1
E07000187	Mendip	6	5	4	1	0
E07000188	Sedgemoor	7	5	4	0	0
E07000189	South Somerset	5	6	5	0	1
E07000192	Cannock Chase	5	1	3	1	1
E07000193	East Staffordshire	8	4	2	1	0
E07000194	Lichfield	0	6	3	1	2
E07000195	Newcastle-under-Lyme	6	5	3	1	0
E07000196	South Staffordshire	3	6	4	3	1
E07000197	Stafford	8	13	7	3	0
E07000198	Staffordshire Moorlands	7	11	2	0	0

Sum of Number of deaths Area code	Area name	Place of death Home	Hospital	Care home	Hospice	Other communal establishment	Elsewhere	
E07000199	Tamworth		4	8	3	1	0	1
E07000200	Babergh		3	5	4	0	0	1
E07000202	Ipswich		2	9	1	2	0	0
E07000203	Mid Suffolk		11	9	3	0	0	0
E07000207	Elmbridge		3	6	4	0	0	1
E07000208	Epsom and Ewell		1	1	2	0	0	0
E07000209	Guildford		3	5	2	2	0	0
E07000210	Mole Valley		3	5	4	0	0	0
E07000211	Reigate and Banstead		3	6	4	2	0	0
E07000212	Runnymede		4	7	0	3	0	0
E07000213	Spelthorne		2	3	2	0	0	0
E07000214	Surrey Heath		1	4	2	0	0	0
E07000215	Tandridge		1	3	1	0	0	0
E07000216	Waverley		3	6	1	1	0	0
E07000217	Woking		4	4	2	2	0	0
E07000218	North Warwickshire		3	2	2	0	0	0
E07000219	Nuneaton and Bedworth		6	14	2	0	0	1
E07000220	Rugby		1	3	5	0	0	0
E07000221	Stratford-on-Avon		6	7	8	0	0	0
E07000222	Warwick		7	4	4	0	1	0
E07000223	Adur		4	6	0	3	0	0
E07000224	Arun		6	10	11	4	0	0
E07000225	Chichester		5	2	5	1	0	0
E07000226	Crawley		3	6	0	1	0	0
E07000227	Horsham		6	11	6	1	0	0
E07000228	Mid Sussex		1	6	5	0	0	0
E07000229	Worthing		7	10	7	1	0	0
E07000234	Bromsgrove		0	8	5	0	0	1
E07000235	Malvern Hills		5	5	4	0	0	1
E07000236	Redditch		2	7	1	0	0	0
E07000237	Worcester		6	4	4	0	0	0
E07000238	Wychavon		8	2	3	2	0	1
E07000239	Wyre Forest		4	2	7	0	0	0
E07000240	St Albans		5	6	3	1	0	0
E07000241	Welwyn Hatfield		3	5	3	1	0	0
E07000242	East Hertfordshire		7	3	2	0	1	0
E07000243	Stevenage		1	3	2	0	0	0
E07000244	East Suffolk		12	12	13	3	0	0
E07000245	West Suffolk		14	5	6	1	0	0
E07000246	Somerset West and Taunton		8	9	6	0	0	2
E08000001	Bolton		10	19	6	3	0	1
E08000002	Bury		11	12	8	2	0	0
E08000003	Manchester		13	24	10	0	0	0
E08000004	Oldham		6	11	6	1	0	1
E08000005	Rochdale		11	8	8	0	0	0
E08000006	Salford		13	10	3	2	0	1
E08000007	Stockport		10	13	9	4	0	1
E08000008	Tameside		7	15	6	3	0	1
E08000009	Trafford		7	13	5	2	0	0
E08000010	Wigan		16	22	4	5	0	1
E08000011	Knowsley		12	13	3	0	0	0
E08000012	Liverpool		25	28	9	4	0	3
E08000013	St. Helens		9	10	6	2	1	0

Sum of Number of deaths Area code	Area name	Place of death Home	Hospital	Care home	Hospice	Other communal establishment	Elsewhere	
E0800014	Sefton		16	21	12	4	0	1
E0800015	Wirral		11	18	13	1	0	0
E0800016	Barnsley		21	18	4	1	0	0
E0800017	Doncaster		21	14	13	5	0	1
E0800018	Rotherham		11	20	7	4	0	0
E0800019	Sheffield		18	25	10	5	0	2
E0800021	Newcastle upon Tyne		12	24	8	2	0	1
E0800022	North Tyneside		10	12	6	1	0	0
E0800023	South Tyneside		11	9	5	0	0	0
E0800024	Sunderland		23	13	4	2	1	2
E0800025	Birmingham		44	47	10	12	2	2
E0800026	Coventry		14	16	9	5	1	0
E0800027	Dudley		20	21	5	1	0	1
E0800028	Sandwell		12	22	5	0	0	1
E0800029	Solihull		6	13	7	3	0	0
E0800030	Walsall		8	21	10	2	0	1
E0800031	Wolverhampton		7	12	12	2	0	1
E0800032	Bradford		18	31	20	3	0	2
E0800033	Calderdale		9	6	5	1	0	1
E0800034	Kirklees		18	22	9	3	0	0
E0800035	Leeds		27	30	9	12	0	1
E0800036	Wakefield		19	22	6	3	1	1
E0800037	Gateshead		4	12	5	0	0	2
E0900001	City of London		0	0	0	0	0	0
E0900002	Barking and Dagenham		6	8	4	1	0	0
E0900003	Barnet		9	15	3	4	0	0
E0900004	Bexley		9	8	3	2	0	0
E0900005	Brent		9	8	3	5	0	0
E0900006	Bromley		7	15	2	6	1	1
E0900007	Camden		3	3	3	1	0	0
E0900008	Croydon		10	18	5	2	0	0
E0900009	Ealing		16	10	4	1	0	0
E0900010	Enfield		12	13	5	1	0	0
E0900011	Greenwich		9	11	3	2	0	0
E0900012	Hackney		4	11	2	2	0	0
E0900013	Hammersmith and Fulham		5	3	1	1	0	1
E0900014	Haringey		8	11	1	2	0	0
E0900015	Harrow		12	5	0	0	0	0
E0900016	Havering		12	8	5	1	0	0
E0900017	Hillingdon		10	6	3	2	0	0
E0900018	Hounslow		6	7	0	4	0	0
E0900019	Islington		2	7	1	0	0	0
E0900020	Kensington and Chelsea		2	2	2	0	0	0
E0900021	Kingston upon Thames		6	4	3	1	0	0
E0900022	Lambeth		5	4	4	1	0	0
E0900023	Lewisham		4	13	4	1	0	1
E0900024	Merton		7	6	5	3	0	0
E0900025	Newham		3	10	1	1	0	2
E0900026	Redbridge		7	7	2	1	0	2
E0900027	Richmond upon Thames		9	7	5	3	0	1
E0900028	Southwark		7	4	1	1	0	1
E0900029	Sutton		3	10	5	2	0	0
E0900030	Tower Hamlets		4	1	1	1	0	2

Sum of Number of deaths Area code	Area name	Place of death Home	Hospital	Care home	Hospice	Other communal establishment	Elsewhere	
E0900031	Waltham Forest		5	11	3	0	0	1
E0900032	Wandsworth		6	9	2	1	0	0
E0900033	Westminster		3	5	1	1	0	0
W0600001	Isle of Anglesey		3	4	3	0	0	0
W0600002	Gwynedd		6	7	5	0	0	2
W0600003	Conwy		5	14	6	0	0	0
W0600004	Denbighshire		5	8	1	2	0	0
W0600005	Flintshire		7	15	5	2	0	0
W0600006	Wrexham		6	17	5	1	0	0
W0600008	Ceredigion		8	7	3	0	0	0
W0600009	Pembrokeshire		4	4	2	0	0	0
W0600010	Carmarthenshire		11	13	9	0	0	0
W0600011	Swansea		12	13	6	0	0	0
W0600012	Neath Port Talbot		7	11	9	0	1	1
W0600013	Bridgend		7	11	6	0	0	0
W0600014	Vale of Glamorgan		7	8	7	0	0	0
W0600015	Cardiff		4	21	9	3	0	1
W0600016	Rhondda Cynon Taf		16	19	5	0	0	0
W0600018	Caerphilly		9	12	5	0	0	1
W0600019	Blaenau Gwent		3	6	2	0	0	0
W0600020	Torfaen		8	5	0	0	0	1
W0600021	Monmouthshire		7	4	5	2	1	0
W0600022	Newport		10	8	3	0	0	0
W0600023	Powys		5	8	1	1	0	1
W0600024	Merthyr Tydfil		1	7	0	0	0	0
W1100023	Betsi Cadwaladr University Health Board		32	65	25	5	0	2
W1100024	Powys Teaching Health Board		5	8	1	1	0	1
W1100025	Hywel Dda University Health Board		23	24	14	0	0	0
W1100028	Aneurin Bevan University Health Board		37	35	15	2	1	2
W1100029	Cardiff and Vale University Health Board		11	29	16	3	0	1
W1100030	Cwm Taf Morgannwg University Health Board		24	37	11	0	0	0
W1100031	Swansea Bay University Health Board		19	24	15	0	1	1

Report 13: Estimating the number of infections and the impact of non-pharmaceutical interventions on COVID-19 in 11 European countries

Seth Flaxman*, Swapnil Mishra*, Axel Gandy*, H Juliette T Unwin, Helen Coupland, Thomas A Mellan, Harrison Zhu, Tresnia Berah, Jeffrey W Eaton, Pablo N P Guzman, Nora Schmit, Lucia Cilloni, Kylie E C Ainslie, Marc Baguelin, Isobel Blake, Adhiratha Boonyasiri, Olivia Boyd, Lorenzo Cattarino, Constanze Ciavarella, Laura Cooper, Zulma Cucunubá, Gina Cuomo-Dannenburg, Amy Dighe, Bimandra Djaafara, Iliaria Dorigatti, Sabine van Elsland, Rich FitzJohn, Han Fu, Katy Gaythorpe, Lily Geidelberg, Nicholas Grassly, Will Green, Timothy Hallett, Arran Hamlet, Wes Hinsley, Ben Jeffrey, David Jorgensen, Edward Knock, Daniel Laydon, Gemma Nedjati-Gilani, Pierre Nouvellet, Kris Parag, Igor Siveroni, Hayley Thompson, Robert Verity, Erik Volz, Caroline Walters, Haowei Wang, Yuanrong Wang, Oliver Watson, Peter Winskill, Xiaoyue Xi, Charles Whittaker, Patrick GT Walker, Azra Ghani, Christl A. Donnelly, Steven Riley, Lucy C Okell, Michaela A C Vollmer, Neil M. Ferguson¹ and Samir Bhatt*¹

Department of Infectious Disease Epidemiology, Imperial College London

Department of Mathematics, Imperial College London

WHO Collaborating Centre for Infectious Disease Modelling

MRC Centre for Global Infectious Disease Analysis

Abdul Latif Jameel Institute for Disease and Emergency Analytics, Imperial College London

Department of Statistics, University of Oxford

*Contributed equally ¹Correspondence: neil.ferguson@imperial.ac.uk, s.bhatt@imperial.ac.uk

Summary

Following the emergence of a novel coronavirus (SARS-CoV-2) and its spread outside of China, Europe is now experiencing large epidemics. In response, many European countries have implemented unprecedented non-pharmaceutical interventions including case isolation, the closure of schools and universities, banning of mass gatherings and/or public events, and most recently, widescale social distancing including local and national lockdowns.

In this report, we use a semi-mechanistic Bayesian hierarchical model to attempt to infer the impact of these interventions across 11 European countries. Our methods assume that changes in the reproductive number – a measure of transmission - are an immediate response to these interventions being implemented rather than broader gradual changes in behaviour. Our model estimates these changes by calculating backwards from the deaths observed over time to estimate transmission that occurred several weeks prior, allowing for the time lag between infection and death.

One of the key assumptions of the model is that each intervention has the same effect on the reproduction number across countries and over time. This allows us to leverage a greater amount of data across Europe to estimate these effects. It also means that our results are driven strongly by the data from countries with more advanced epidemics, and earlier interventions, such as Italy and Spain. We find that the slowing growth in daily reported deaths in Italy is consistent with a significant impact of interventions implemented several weeks earlier. In Italy, we estimate that the effective reproduction number, R_t , dropped to close to 1 around the time of lockdown (11th March), although with a high level of uncertainty.

Overall, we estimate that countries have managed to reduce their reproduction number. Our estimates have wide credible intervals and contain 1 for countries that have implemented all interventions considered in our analysis. This means that the reproduction number may be above or below this value. With current interventions remaining in place to at least the end of March, we estimate that interventions across all 11 countries will have averted 59,000 deaths up to 31 March [95% credible interval 21,000-120,000]. Many more deaths will be averted through ensuring that interventions remain in place until transmission drops to low levels. We estimate that, across all 11 countries between 7 and 43 million individuals have been infected with SARS-CoV-2 up to 28th March,

representing between 1.88% and 11.43% of the population. The proportion of the population infected to date – the attack rate - is estimated to be highest in Spain followed by Italy and lowest in Germany and Norway, reflecting the relative stages of the epidemics.

Given the lag of 2-3 weeks between when transmission changes occur and when their impact can be observed in trends in mortality, for most of the countries considered here it remains too early to be certain that recent interventions have been effective. If interventions in countries at earlier stages of their epidemic, such as Germany or the UK, are more or less effective than they were in the countries with advanced epidemics, on which our estimates are largely based, or if interventions have improved or worsened over time, then our estimates of the reproduction number and deaths averted would change accordingly. It is therefore critical that the current interventions remain in place and trends in cases and deaths are closely monitored in the coming days and weeks to provide reassurance that transmission of SARS-Cov-2 is slowing.

SUGGESTED CITATION

Seth Flaxman, Swapnil Mishra, Axel Gandy *et al.* Estimating the number of infections and the impact of non-pharmaceutical interventions on COVID-19 in 11 European countries. Imperial College London (30-03-2020) doi: <https://doi.org/10.25561/77731>.



This work is licensed under a Creative Commons Attribution-NonCommercial-NoDerivatives 4.0 International License.

1 Introduction

Following the emergence of a novel coronavirus (SARS-CoV-2) in Wuhan, China in December 2019 and its global spread, large epidemics of the disease, caused by the virus designated COVID-19, have emerged in Europe. In response to the rising numbers of cases and deaths, and to maintain the capacity of health systems to treat as many severe cases as possible, European countries, like those in other continents, have implemented or are in the process of implementing measures to control their epidemics. These large-scale non-pharmaceutical interventions vary between countries but include social distancing (such as banning large gatherings and advising individuals not to socialize outside their households), border closures, school closures, measures to isolate symptomatic individuals and their contacts, and large-scale lockdowns of populations with all but essential internal travel banned. Understanding firstly, whether these interventions are having the desired impact of controlling the epidemic and secondly, which interventions are necessary to maintain control, is critical given their large economic and social costs.

The key aim of these interventions is to reduce the effective reproduction number, R_t , of the infection, a fundamental epidemiological quantity representing the average number of infections, at time t , per infected case over the course of their infection. If R_t is maintained at less than 1, the incidence of new infections decreases, ultimately resulting in control of the epidemic. If R_t is greater than 1, then infections will increase (dependent on how much greater than 1 the reproduction number is) until the epidemic peaks and eventually declines due to acquisition of herd immunity.

In China, strict movement restrictions and other measures including case isolation and quarantine began to be introduced from 23rd January, which achieved a downward trend in the number of confirmed new cases during February, resulting in zero new confirmed indigenous cases in Wuhan by March 19th. Studies have estimated how R_t changed during this time in different areas of China from around 2-4 during the uncontrolled epidemic down to below 1, with an estimated 7-9 fold decrease in the number of daily contacts per person.^{1,2} Control measures such as social distancing, intensive testing, and contact tracing in other countries such as Singapore and South Korea have successfully reduced case incidence in recent weeks, although there is a risk the virus will spread again once control measures are relaxed.^{3,4}

The epidemic began slightly later in Europe, from January or later in different regions.⁵ Countries have implemented different combinations of control measures and the level of adherence to government recommendations on social distancing is likely to vary between countries, in part due to different levels of enforcement.

Estimating reproduction numbers for SARS-CoV-2 presents challenges due to the high proportion of infections not detected by health systems^{1,6,7} and regular changes in testing policies, resulting in different proportions of infections being detected over time and between countries. Most countries so far only have the capacity to test a small proportion of suspected cases and tests are reserved for severely ill patients or for high-risk groups (e.g. contacts of cases). Looking at case data, therefore, gives a systematically biased view of trends.

An alternative way to estimate the course of the epidemic is to back-calculate infections from observed deaths. Reported deaths are likely to be more reliable, although the early focus of most surveillance systems on cases with reported travel histories to China may mean that some early deaths will have been missed. Whilst the recent trends in deaths will therefore be informative, there is a time lag in observing the effect of interventions on deaths since there is a 2-3-week period between infection, onset of symptoms and outcome.

In this report, we fit a novel Bayesian mechanistic model of the infection cycle to observed deaths in 11 European countries, inferring plausible upper and lower bounds (Bayesian credible intervals) of the total populations infected (attack rates), case detection probabilities, and the reproduction number over time (R_t). We fit the model jointly to COVID-19 data from all these countries to assess whether there is evidence that interventions have so far been successful at reducing R_t below 1, with the strong assumption that particular interventions are achieving a similar impact in different countries and that the efficacy of those interventions remains constant over time. The model is informed more strongly by countries with larger numbers of deaths and which implemented interventions earlier, therefore estimates of recent R_t in countries with more recent interventions are contingent on similar intervention impacts. Data in the coming weeks will enable estimation of country-specific R_t with greater precision.

Model and data details are presented in the appendix, validation and sensitivity are also presented in the appendix, and general limitations presented below in the conclusions.

2 Results

The timing of interventions should be taken in the context of when an individual country's epidemic started to grow along with the speed with which control measures were implemented. Italy was the first to begin intervention measures, and other countries followed soon afterwards (Figure 1). Most interventions began around 12th-14th March. We analyzed data on deaths up to 28th March, giving a 2-3-week window over which to estimate the effect of interventions. Currently, most countries in our study have implemented all major non-pharmaceutical interventions.

For each country, we model the number of infections, the number of deaths, and R_t , the effective reproduction number over time, with R_t changing only when an intervention is introduced (Figure 2-12). R_t is the average number of secondary infections per infected individual, assuming that the interventions that are in place at time t stay in place throughout their entire infectious period. Every country has its own individual starting reproduction number R_t before interventions take place. Specific interventions are assumed to have the same relative impact on R_t in each country when they were introduced there and are informed by mortality data across all countries.

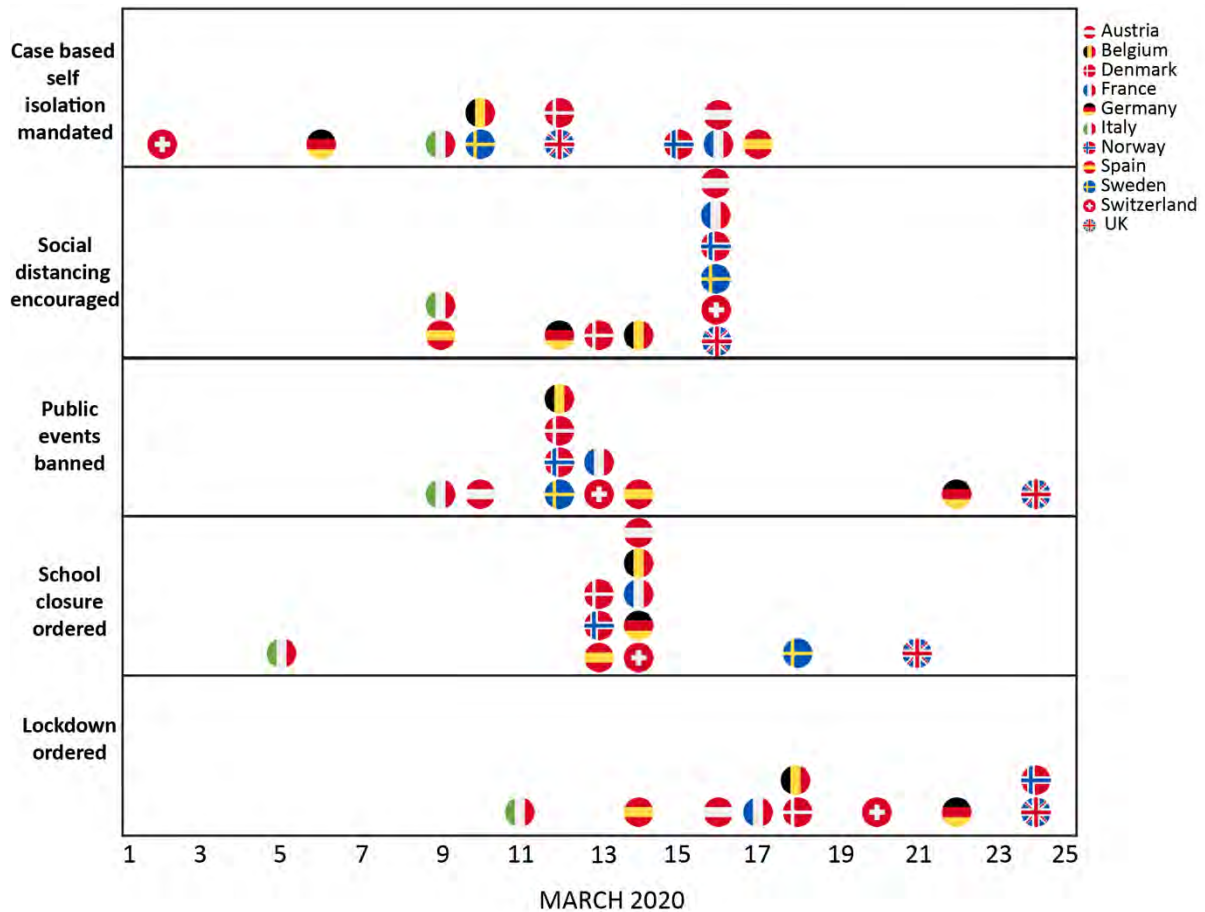


Figure 1: Intervention timings for the 11 European countries included in the analysis. For further details see Appendix 8.6.

2.1 Estimated true numbers of infections and current attack rates

In all countries, we estimate there are orders of magnitude fewer infections detected (Figure 2) than true infections, mostly likely due to mild and asymptomatic infections as well as limited testing capacity. In Italy, our results suggest that, cumulatively, 5.9 [1.9-15.2] million people have been infected as of March 28th, giving an attack rate of 9.8% [3.2%-25%] of the population (Table 1). Spain has recently seen a large increase in the number of deaths, and given its smaller population, our model estimates that a higher proportion of the population, 15.0% (7.0 [1.8-19] million people) have been infected to date. Germany is estimated to have one of the lowest attack rates at 0.7% with 600,000 [240,000-1,500,000] people infected.

Table 1: Posterior model estimates of percentage of total population infected as of 28th March 2020.

Country	% of total population infected (mean [95% credible interval])
Austria	1.1% [0.36%-3.1%]
Belgium	3.7% [1.3%-9.7%]
Denmark	1.1% [0.40%-3.1%]
France	3.0% [1.1%-7.4%]
Germany	0.72% [0.28%-1.8%]
Italy	9.8% [3.2%-26%]
Norway	0.41% [0.09%-1.2%]
Spain	15% [3.7%-41%]
Sweden	3.1% [0.85%-8.4%]
Switzerland	3.2% [1.3%-7.6%]
United Kingdom	2.7% [1.2%-5.4%]

2.2 Reproduction numbers and impact of interventions

Averaged across all countries, we estimate initial reproduction numbers of around 3.87 [3.01-4.66], which is in line with other estimates.^{1,8} These estimates are informed by our choice of serial interval distribution and the initial growth rate of observed deaths. A shorter assumed serial interval results in lower starting reproduction numbers (Appendix 8.4.2, Appendix 8.4.6). The initial reproduction numbers are also uncertain due to (a) importation being the dominant source of new infections early in the epidemic, rather than local transmission (b) possible under-ascertainment in deaths particularly before testing became widespread.

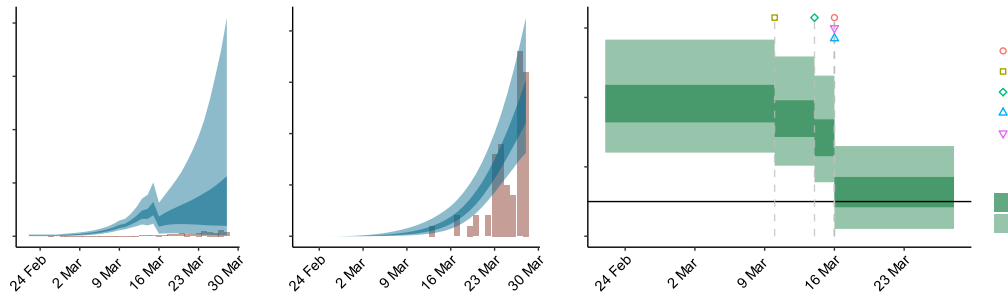
We estimate large changes in R_t in response to the combined non-pharmaceutical interventions. Our results, which are driven largely by countries with advanced epidemics and larger numbers of deaths (e.g. Italy, Spain), suggest that these interventions have together had a substantial impact on transmission, as measured by changes in the estimated reproduction number R_t . Across all countries we find current estimates of R_t to range from a posterior mean of 0.97 [0.14-2.14] for Norway to a posterior mean of 2.64 [1.40-4.18] for Sweden, with an average of 1.43 across the 11 country posterior means, a 64% reduction compared to the pre-intervention values. We note that these estimates are contingent on intervention impact being the same in different countries and at different times. In all countries but Sweden, under the same assumptions, we estimate that the current reproduction number includes 1 in the uncertainty range. The estimated reproduction number for Sweden is higher, not because the mortality trends are significantly different from any other country, but as an artefact of our model, which assumes a smaller reduction in R_t because no full lockdown has been ordered so far. Overall, we cannot yet conclude whether current interventions are sufficient to drive R_t below 1 (posterior probability of being less than 1.0 is 44% on average across the countries). We are also unable to conclude whether interventions may be different between countries or over time.

There remains a high level of uncertainty in these estimates. It is too early to detect substantial intervention impact in many countries at earlier stages of their epidemic (e.g. Germany, UK, Norway). Many interventions have occurred only recently, and their effects have not yet been fully observed due to the time lag between infection and death. This uncertainty will reduce as more data become available. For all countries, our model fits observed deaths data well (Bayesian goodness of fit tests). We also found that our model can reliably forecast daily deaths 3 days into the future, by withholding the latest 3 days of data and comparing model predictions to observed deaths (Appendix 8.3).

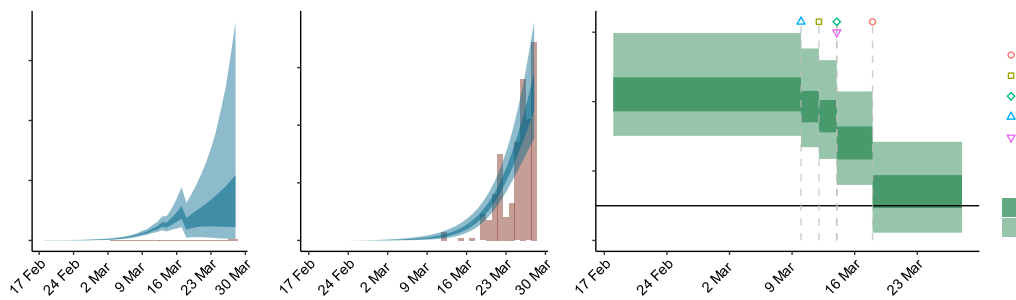
The close spacing of interventions in time made it statistically impossible to determine which had the greatest effect (Figure 1, Figure 4). However, when doing a sensitivity analysis (Appendix 8.4.3) with uninformative prior distributions (where interventions can increase deaths) we find similar impact of

interventions, which shows that our choice of prior distribution is not driving the effects we see in the main analysis.

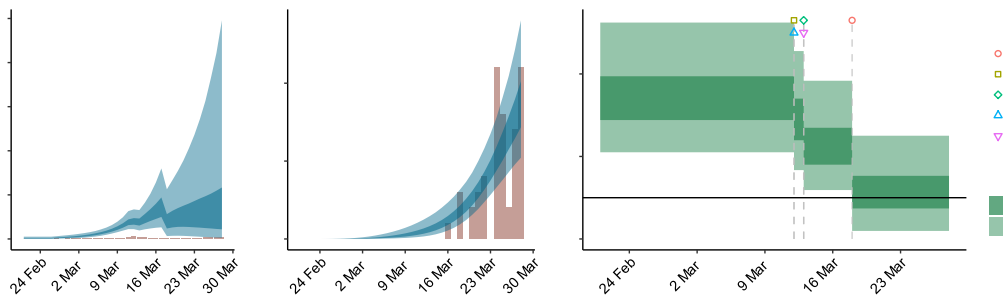
(A) Austria



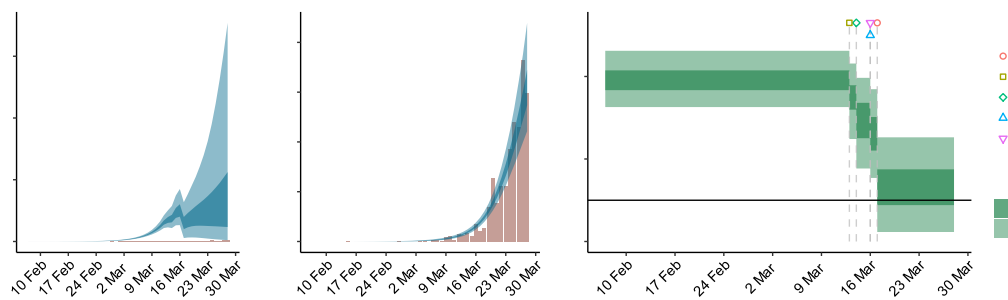
(B) Belgium



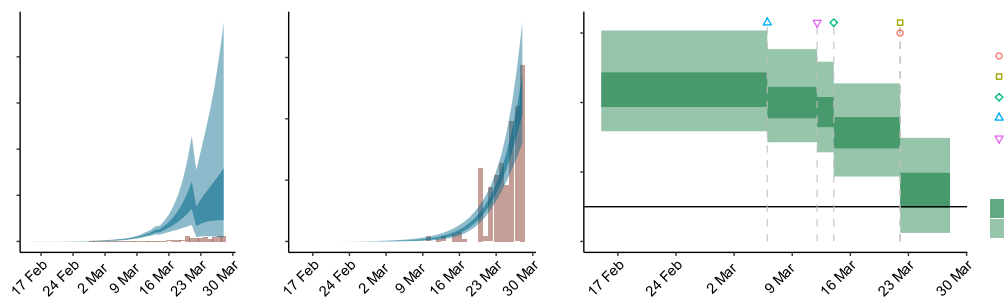
(C) Denmark



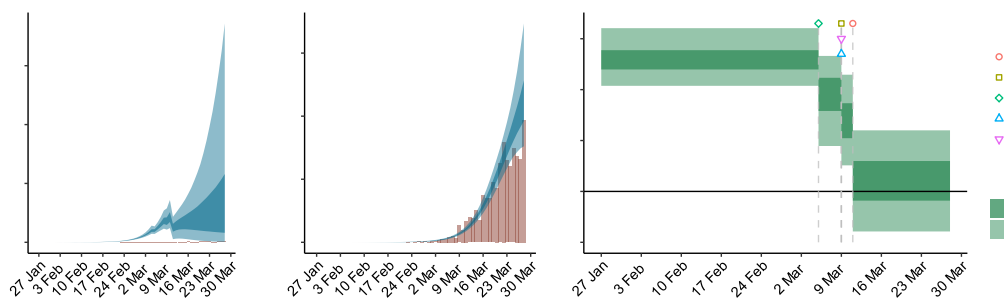
(D) France



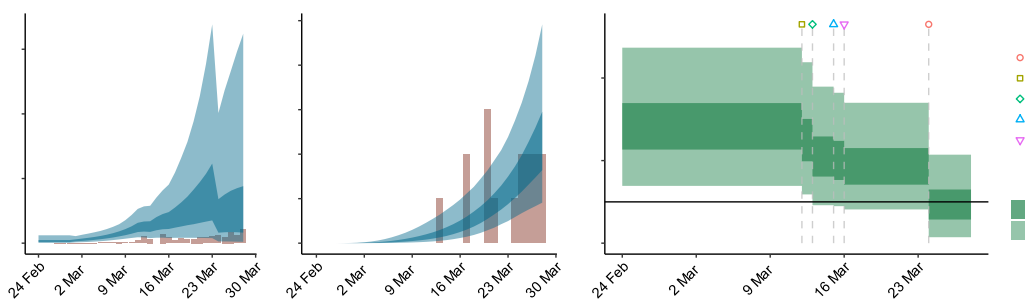
(E) Germany



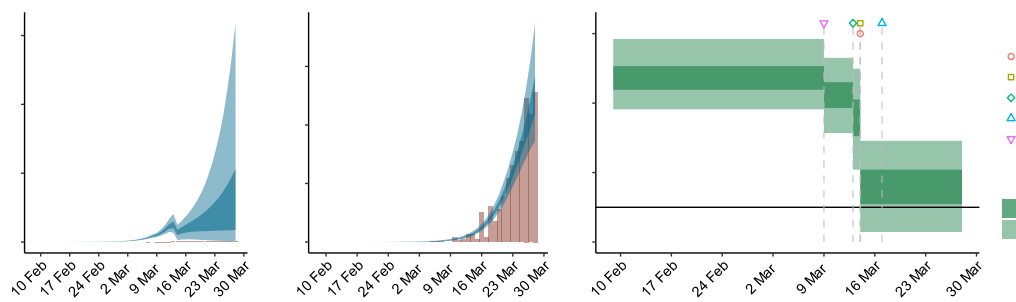
(F) Italy



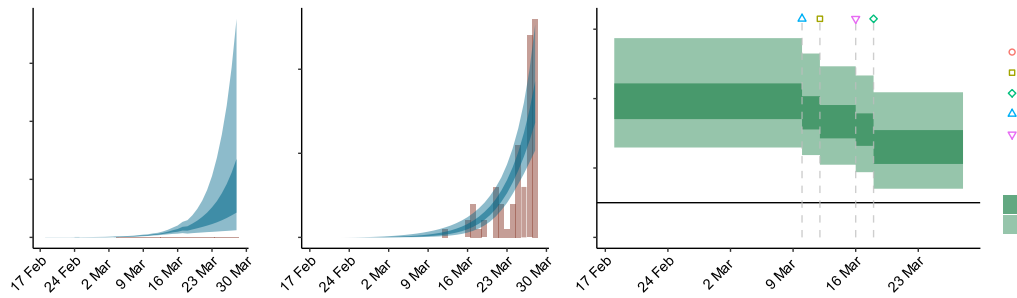
(G) Norway



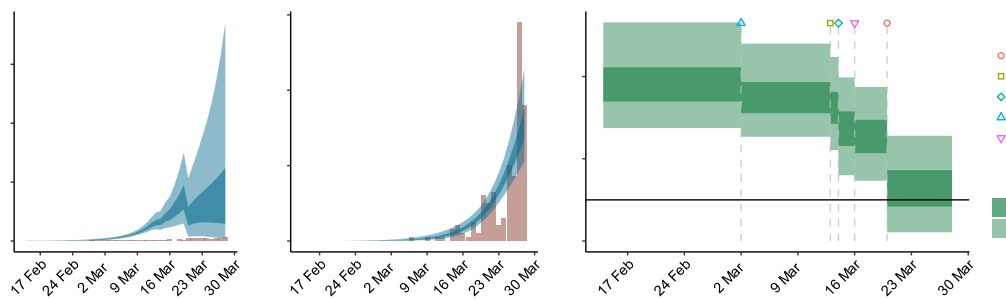
(H) Spain



(I) Sweden



(J) Switzerland



(K) United Kingdom

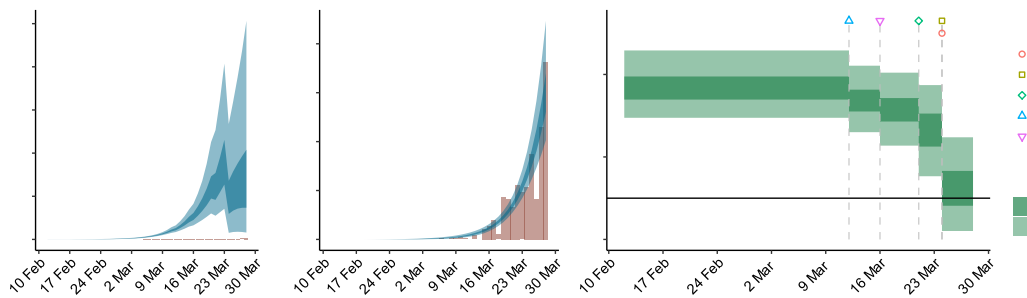


Figure 2: Country-level estimates of infections, deaths and R_t . Left: daily number of infections, brown bars are reported infections, blue bands are predicted infections, dark blue 50% credible interval (CI), light blue 95% CI. The number of daily infections estimated by our model drops immediately after an intervention, as we assume that all infected people become immediately less infectious through the intervention. Afterwards, if the R_t is above 1, the number of infections will start growing again. Middle: daily number of deaths, brown bars are reported deaths, blue bands are predicted deaths, CI as in left plot. Right: time-varying reproduction number R_t , dark green 50% CI, light green 95% CI. Icons are interventions shown at the time they occurred.

Table 2: Total forecasted deaths since the beginning of the epidemic up to 31 March in our model and in a counterfactual model (assuming no intervention had taken place). Estimated averted deaths over this time period as a result of the interventions. Numbers in brackets are 95% credible intervals.

Country	Observed Deaths to 28th March	Model estimated deaths to 28th March	Model estimated deaths to 31 March	Model estimated deaths to 31 March	Model deaths averted to 31 March
	(observed)	(our model)	(our model)	(counterfactual model assuming no interventions have occurred)	(difference between counterfactual and actual)
Austria	68	88 [57 - 130]	140 [88 - 210]	280 [140 - 560]	140 [34 - 380]
Belgium	289	310 [230 - 420]	510 [370 - 730]	1,100 [590 - 2,100]	560 [160 - 1,500]
Denmark	52	61 [38 - 92]	93 [58 - 140]	160 [84 - 310]	69 [15 - 200]
France	1,995	1,900 [1,500 - 2,500]	3,100 [2,300 - 4,200]	5,600 [3,600 - 8,500]	2,500 [1,000 - 4,800]
Germany	325	320 [240 - 410]	570 [400 - 810]	1,100 [570 - 2,400]	550 [91 - 1,800]
Italy	9,136	10,000 [8,200 - 13,000]	14,000 [11,000 - 19,000]	52,000 [27,000 - 98,000]	38,000 [13,000 - 84,000]
Norway	16	17 [7 - 33]	26 [11 - 51]	36 [14 - 81]	9.9 [0.82 - 38]
Spain	4,858	4,700 [3,700 - 6,100]	7,700 [5,500 - 11,000]	24,000 [13,000 - 44,000]	16,000 [5,400 - 35,000]
Sweden	92	89 [61 - 120]	160 [110 - 240]	240 [140 - 440]	82 [12 - 250]
Switzerland	197	190 [140 - 250]	310 [220 - 440]	650 [330 - 1,500]	340 [71 - 1,100]
United Kingdom	759	810 [610 - 1,100]	1,500 [1,000 - 2,100]	1,800 [1,200 - 2,900]	370 [73 - 1,000]
All	17,787	19,000 [16,000 - 22,000]	28,000 [23,000 - 36,000]	87,000 [53,000 - 140,000]	59,000 [21,000 - 120,000]

2.3 Estimated impact of interventions on deaths

Table 2 shows total forecasted deaths since the beginning of the epidemic up to and including 31 March under our fitted model and under the counterfactual model, which predicts what would have happened if no interventions were implemented (and $R_t = R_0$ i.e. the initial reproduction number estimated before interventions). Again, the assumption in these predictions is that intervention impact is the same across countries and time. The model without interventions was unable to capture recent trends in deaths in several countries, where the rate of increase had clearly slowed (Figure 3). Trends were confirmed statistically by Bayesian leave-one-out cross-validation and the widely applicable information criterion assessments – WAIC).

By comparing the deaths predicted under the model with no interventions to the deaths predicted in our intervention model, we calculated the total deaths averted up to the end of March. We find that, across 11 countries, since the beginning of the epidemic, 59,000 [21,000-120,000] deaths have been averted due to interventions. In Italy and Spain, where the epidemic is advanced, 38,000 [13,000-84,000] and 16,000 [5,400-35,000] deaths have been averted, respectively. Even in the UK, which is much earlier in its epidemic, we predict 370 [73-1,000] deaths have been averted.

These numbers give only the deaths averted that would have occurred up to 31 March. If we were to include the deaths of currently infected individuals in both models, which might happen after 31 March, then the deaths averted would be substantially higher.

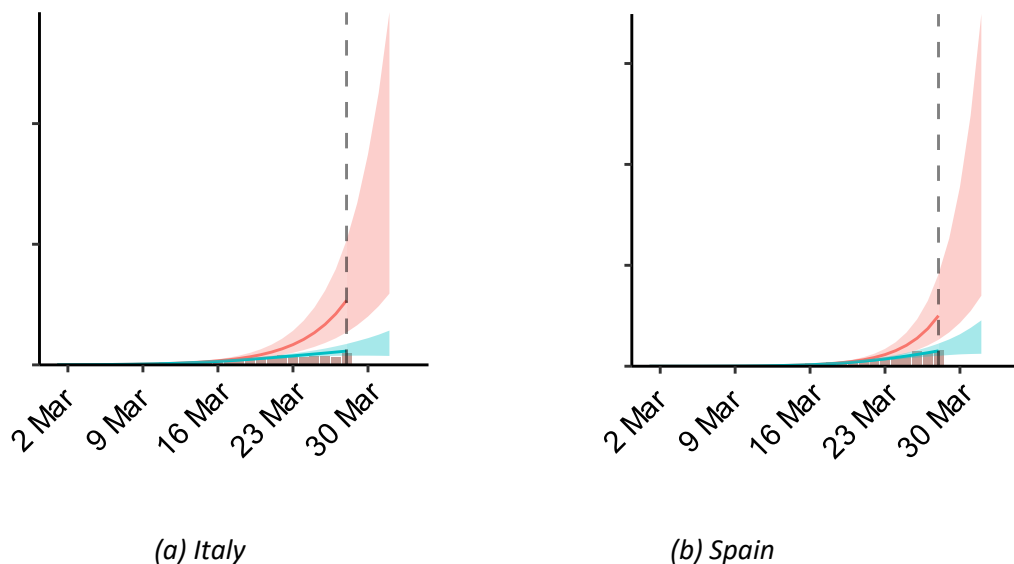


Figure 3: Daily number of confirmed deaths, predictions (up to 28 March) and forecasts (after) for (a) Italy and (b) Spain from our model with interventions (blue) and from the no interventions counterfactual model (pink); credible intervals are shown one week into the future. Other countries are shown in Appendix 8.6.

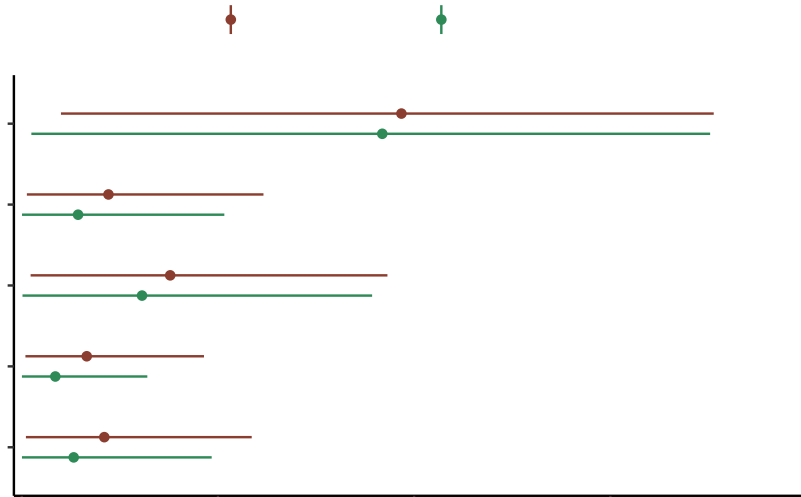


Figure 4: Our model includes five covariates for governmental interventions, adjusting for whether the intervention was the first one undertaken by the government in response to COVID-19 (red) or was subsequent to other interventions (green). Mean relative percentage reduction in R_t is shown with 95% posterior credible intervals. If 100% reduction is achieved, $R_t = 0$ and there is no more transmission of COVID-19. No effects are significantly different from any others, probably due to the fact that many interventions occurred on the same day or within days of each other as shown in Figure 1.

3 Discussion

During this early phase of control measures against the novel coronavirus in Europe, we analyze trends in numbers of deaths to assess the extent to which transmission is being reduced. Representing the COVID-19 infection process using a semi-mechanistic, joint, Bayesian hierarchical model, we can reproduce trends observed in the data on deaths and can forecast accurately over short time horizons.

We estimate that there have been many more infections than are currently reported. The high level of under-ascertainment of infections that we estimate here is likely due to the focus on testing in hospital settings rather than in the community. Despite this, only a small minority of individuals in each country have been infected, with an attack rate on average of 4.9% [1.9%-11%] with considerable variation between countries (Table 1). Our estimates imply that the populations in Europe are not close to herd immunity (~50-75% if R_0 is 2-4). Further, with R_t values dropping substantially, the rate of acquisition of herd immunity will slow down rapidly. This implies that the virus will be able to spread rapidly should interventions be lifted. Such estimates of the attack rate to date urgently need to be validated by newly developed antibody tests in representative population surveys, once these become available.

We estimate that major non-pharmaceutical interventions have had a substantial impact on the time-varying reproduction numbers in countries where there has been time to observe intervention effects on trends in deaths (Italy, Spain). If adherence in those countries has changed since that initial period, then our forecast of future deaths will be affected accordingly: increasing adherence over time will have resulted in fewer deaths and decreasing adherence in more deaths. Similarly, our estimates of the impact of interventions in other countries should be viewed with caution if the same interventions have achieved different levels of adherence than was initially the case in Italy and Spain.

Due to the implementation of interventions in rapid succession in many countries, there are not enough data to estimate the individual effect size of each intervention, and we discourage attributing

associations to individual intervention. In some cases, such as Norway, where all interventions were implemented at once, these individual effects are by definition unidentifiable. Despite this, while individual impacts cannot be determined, their estimated joint impact is strongly empirically justified (see Appendix 8.4 for sensitivity analysis). While the growth in daily deaths has decreased, due to the lag between infections and deaths, continued rises in daily deaths are to be expected for some time.

To understand the impact of interventions, we fit a counterfactual model without the interventions and compare this to the actual model. Consider Italy and the UK - two countries at very different stages in their epidemics. For the UK, where interventions are very recent, much of the intervention strength is borrowed from countries with older epidemics. The results suggest that interventions will have a large impact on infections and deaths despite counts of both rising. For Italy, where far more time has passed since the interventions have been implemented, it is clear that the model without interventions does not fit well to the data, and cannot explain the sub-linear (on the logarithmic scale) reduction in deaths (see Figure 10).

The counterfactual model for Italy suggests that despite mounting pressure on health systems, interventions have averted a health care catastrophe where the number of new deaths would have been 3.7 times higher (38,000 deaths averted) than currently observed. Even in the UK, much earlier in its epidemic, the recent interventions are forecasted to avert 370 total deaths up to 31 of March.

4 Conclusion and Limitations

Modern understanding of infectious disease with a global publicized response has meant that nationwide interventions could be implemented with widespread adherence and support. Given observed infection fatality ratios and the epidemiology of COVID-19, major non-pharmaceutical interventions have had a substantial impact in reducing transmission in countries with more advanced epidemics. It is too early to be sure whether similar reductions will be seen in countries at earlier stages of their epidemic. While we cannot determine which set of interventions have been most successful, taken together, we can already see changes in the trends of new deaths. When forecasting 3 days and looking over the whole epidemic the number of deaths averted is substantial. We note that substantial innovation is taking place, and new more effective interventions or refinements of current interventions, alongside behavioral changes will further contribute to reductions in infections. We cannot say for certain that the current measures have controlled the epidemic in Europe; however, if current trends continue, there is reason for optimism.

Our approach is semi-mechanistic. We propose a plausible structure for the infection process and then estimate parameters empirically. However, many parameters had to be given strong prior distributions or had to be fixed. For these assumptions, we have provided relevant citations to previous studies. As more data become available and better estimates arise, we will update these in weekly reports. Our choice of serial interval distribution strongly influences the prior distribution for starting R_0 . Our infection fatality ratio, and infection-to-onset-to-death distributions strongly influence the rate of death and hence the estimated number of true underlying cases.

We also assume that the effect of interventions is the same in all countries, which may not be fully realistic. This assumption implies that countries with early interventions and more deaths since these interventions (e.g. Italy, Spain) strongly influence estimates of intervention impact in countries at earlier stages of their epidemic with fewer deaths (e.g. Germany, UK).

We have tried to create consistent definitions of all interventions and document details of this in Appendix 8.6. However, invariably there will be differences from country to country in the strength of their intervention – for example, most countries have banned gatherings of more than 2 people when implementing a lockdown, whereas in Sweden the government only banned gatherings of more than 10 people. These differences can skew impacts in countries with very little data. We believe that our uncertainty to some degree can cover these differences, and as more data become available, coefficients should become more reliable.

However, despite these strong assumptions, there is sufficient signal in the data to estimate changes in R_t (see the sensitivity analysis reported in Appendix 8.4.3) and this signal will stand to increase with time. In our Bayesian hierarchical framework, we robustly quantify the uncertainty in our parameter estimates and posterior predictions. This can be seen in the very wide credible intervals in more recent days, where little or no death data are available to inform the estimates. Furthermore, we predict intervention impact at country-level, but different trends may be in place in different parts of each country. For example, the epidemic in northern Italy was subject to controls earlier than the rest of the country.

5 Data

Our model utilizes daily real-time death data from the ECDC (European Centre of Disease Control), where we catalogue case data for 11 European countries currently experiencing the epidemic: Austria, Belgium, Denmark, France, Germany, Italy, Norway, Spain, Sweden, Switzerland and the United Kingdom. The ECDC provides information on confirmed cases and deaths attributable to COVID-19. However, the case data are highly unrepresentative of the incidence of infections due to underreporting as well as systematic and country-specific changes in testing.

We, therefore, use only deaths attributable to COVID-19 in our model; we do not use the ECDC case estimates at all. While the observed deaths still have some degree of unreliability, again due to changes in reporting and testing, we believe the data are of sufficient fidelity to model. For population counts, we use UNPOP age-stratified counts.¹⁰

We also catalogue data on the nature and type of major non-pharmaceutical interventions. We looked at the government webpages from each country as well as their official public health division/information webpages to identify the latest advice/laws being issued by the government and public health authorities. We collected the following:

School closure ordered: This intervention refers to nationwide extraordinary school closures which in most cases refer to both primary and secondary schools closing (for most countries this also includes the closure of other forms of higher education or the advice to teach remotely). In the case of Denmark and Sweden, we allowed partial school closures of only secondary schools. The date of the school closure is taken to be the effective date when the schools started to be closed (if this was on a Monday, the date used was the one of the previous Saturdays as pupils and students effectively stayed at home from that date onwards).

Case-based measures: This intervention comprises strong recommendations or laws to the general public and primary care about self-isolation when showing COVID-19-like symptoms. These also include nationwide testing programs where individuals can be tested and subsequently self-isolated. Our definition is restricted to nationwide government advice to all individuals (e.g. UK) or to all primary care and excludes regional only advice. These do not include containment phase interventions such as isolation if travelling back from an epidemic country such as China.

Public events banned: This refers to banning all public events of more than 100 participants such as sports events.

Social distancing encouraged: As one of the first interventions against the spread of the COVID-19 pandemic, many governments have published advice on social distancing including the recommendation to work from home wherever possible, reducing use of public transport and all other non-essential contact. The dates used are those when social distancing has officially been recommended by the government; the advice may include maintaining a recommended physical distance from others.

Lockdown decreed: There are several different scenarios that the media refers to as lockdown. As an overall definition, we consider regulations/legislations regarding strict face-to-face social interaction: including the banning of any non-essential public gatherings, closure of educational and

public/cultural institutions, ordering people to stay home apart from exercise and essential tasks. We include special cases where these are not explicitly mentioned on government websites but are enforced by the police (e.g. France). The dates used are the effective dates when these legislations have been implemented. We note that lockdown encompasses other interventions previously implemented.

First intervention: As Figure 1 shows, European governments have escalated interventions rapidly, and in some examples (Norway/Denmark) have implemented these interventions all on a single day. Therefore, given the temporal autocorrelation inherent in government intervention, we include a binary covariate for the first intervention, which can be interpreted as a government decision to take major action to control COVID-19.

A full list of the timing of these interventions and the sources we have used can be found in Appendix 8.6.

6 Methods Summary

A visual summary of our model is presented in Figure 5 (details in Appendix 8.1 and 8.2). Replication code is available at <https://github.com/ImperialCollegeLondon/covid19model/releases/tag/v1.0>

We fit our model to observed deaths according to ECDC data from 11 European countries. The modelled deaths are informed by an infection-to-onset distribution (time from infection to the onset of symptoms), an onset-to-death distribution (time from the onset of symptoms to death), and the population-averaged infection fatality ratio (adjusted for the age structure and contact patterns of each country, see Appendix). Given these distributions and ratios, modelled deaths are a function of the number of infections. The modelled number of infections is informed by the serial interval distribution (the average time from infection of one person to the time at which they infect another) and the time-varying reproduction number. Finally, the time-varying reproduction number is a function of the initial reproduction number before interventions and the effect sizes from interventions.

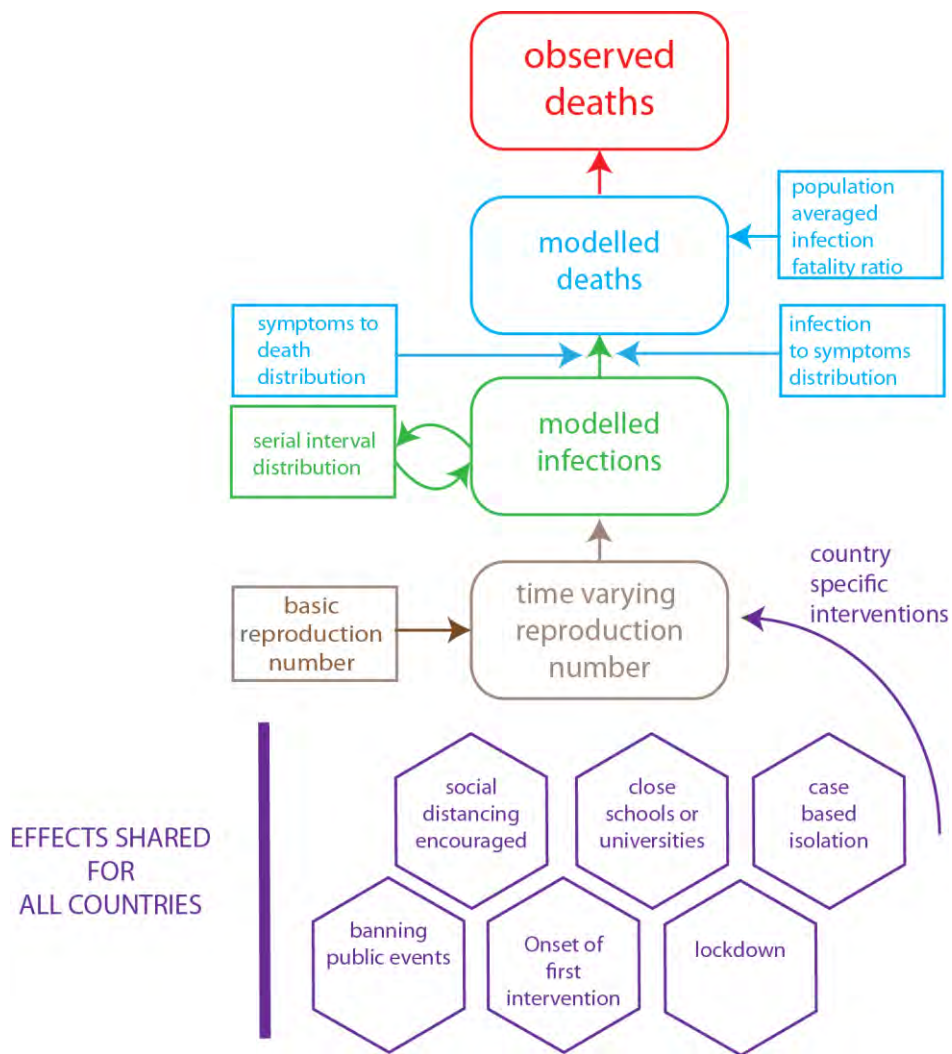


Figure 5: Summary of model components.

Following the hierarchy from bottom to top gives us a full framework to see how interventions affect infections, which can result in deaths. We use Bayesian inference to ensure our modelled deaths can reproduce the observed deaths as closely as possible. From bottom to top in Figure 5, there is an implicit lag in time that means the effect of very recent interventions manifest weakly in current deaths (and get stronger as time progresses). To maximise the ability to observe intervention impact on deaths, we fit our model jointly for all 11 European countries, which results in a large data set. Our model jointly estimates the effect sizes of interventions. We have evaluated the effect of our Bayesian prior distribution choices and evaluate our Bayesian posterior calibration to ensure our results are statistically robust (Appendix 8.4).

7 Acknowledgements

Initial research on covariates in Appendix 8.6 was crowdsourced; we thank a number of people across the world for help with this. This work was supported by Centre funding from the UK Medical Research Council under a concordat with the UK Department for International Development, the NIHR Health Protection Research Unit in Modelling Methodology and Community Jameel.

8 Appendix: Model Specifics, Validation and Sensitivity Analysis

8.1 Death model

We observe daily deaths $D_{t,m}$ for days $t \in 1, \dots, n$ and countries $m \in 1, \dots, p$. These daily deaths are modelled using a positive real-valued function $d_{t,m} = E(D_{t,m})$ that represents the expected number of deaths attributed to COVID-19. $D_{t,m}$ is assumed to follow a negative binomial distribution with mean $d_{t,m}$ and variance $d_{t,m} + \frac{d_{t,m}^2}{\psi}$, where ψ follows a half normal distribution, i.e.

$$D_{t,m} \sim \text{Negative Binomial} \left(d_{t,m}, d_{t,m} + \frac{d_{t,m}^2}{\psi} \right),$$

$$\psi \sim \text{Normal}^+(0,5).$$

The expected number of deaths d in a given country on a given day is a function of the number of infections c occurring in previous days.

At the beginning of the epidemic, the observed deaths in a country can be dominated by deaths that result from infection that are not locally acquired. To avoid biasing our model by this, we only include observed deaths from the day after a country has cumulatively observed 10 deaths in our model.

To mechanistically link our function for deaths to infected cases, we use a previously estimated COVID-19 infection-fatality-ratio *ifr* (probability of death given infection)⁹ together with a distribution of times from infection to death π . The *ifr* is derived from estimates presented in Verity et al¹¹ which assumed homogeneous attack rates across age-groups. To better match estimates of attack rates by age generated using more detailed information on country and age-specific mixing patterns, we scale these estimates (the unadjusted *ifr*, referred to here as *ifr'*) in the following way as in previous work.⁴ Let c_a be the number of infections generated in age-group a , N_a the underlying size of the population in that age group and $AR_a = c_a/N_a$ the age-group-specific attack rate. The adjusted *ifr* is then given by: $ifr_a = \frac{AR_{50-59}}{AR_a} ifr'_a$, where AR_{50-59} is the predicted attack-rate in the 50-59 year age-group after incorporating country-specific patterns of contact and mixing. This age-group was chosen as the reference as it had the lowest predicted level of underreporting in previous analyses of data from the Chinese epidemic¹¹. We obtained country-specific estimates of attack rate by age, AR_a , for the 11 European countries in our analysis from a previous study which incorporates information on contact between individuals of different ages in countries across Europe.¹² We then obtained overall *ifr* estimates for each country adjusting for both demography and age-specific attack rates.

Using estimated epidemiological information from previous studies,^{4,11} we assume π to be the sum of two independent random times: the incubation period (infection to onset of symptoms or infection-to-onset) distribution and the time between onset of symptoms and death (onset-to-death). The infection-to-onset distribution is Gamma distributed with mean 5.1 days and coefficient of variation 0.86. The onset-to-death distribution is also Gamma distributed with a mean of 18.8 days and a coefficient of variation 0.45. ifr_m is population averaged over the age structure of a given country. The infection-to-death distribution is therefore given by:

$$\pi_m \sim ifr_m \cdot (\text{Gamma}(5.1,0.86) + \text{Gamma}(18.8,0.45))$$

Figure 6 shows the infection-to-death distribution and the resulting survival function that integrates to the infection fatality ratio.

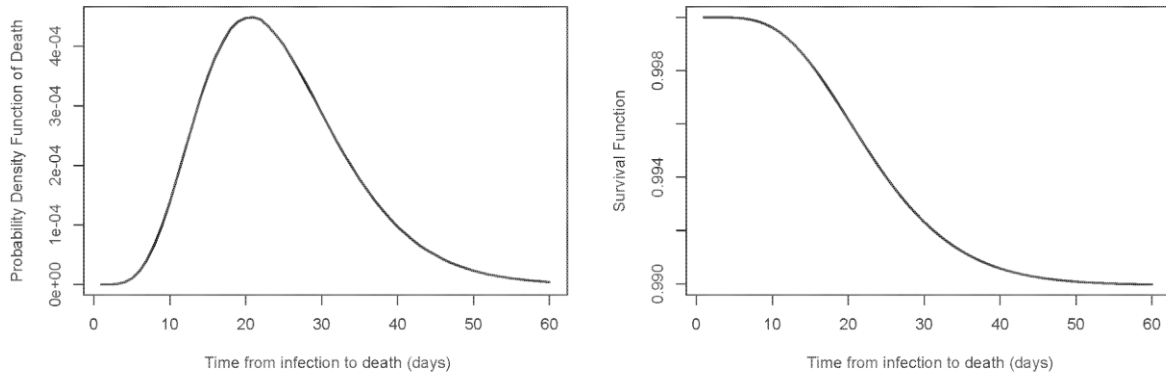


Figure 6: Left, infection-to-death distribution (mean 23.9 days). Right, survival probability of infected individuals per day given the infection fatality ratio (1%) and the infection-to-death distribution on the left.

Using the probability of death distribution, the expected number of deaths $d_{t,m}$, on a given day t , for country, m , is given by the following discrete sum:

$$d_{t,m} = \sum_{\tau=0}^{t-1} c_{\tau,m} \pi_{t-\tau,m}$$

where $c_{\tau,m}$ is the number of new infections on day τ in country m (see next section) and where π_m is discretized via $\pi_{s,m} = \int_{\tau=s-0.5}^{s+0.5} \pi_m(\tau) d\tau$ for $s = 2, 3, \dots$ and $\pi_{1,m} = \int_{\tau=0}^{1.5} \pi_m(\tau) d\tau$.

The number of deaths today is the sum of the past infections weighted by their probability of death, where the probability of death depends on the number of days since infection.

8.2 Infection model

The true number of infected individuals, c , is modelled using a discrete renewal process. This approach has been used in numerous previous studies¹³⁻¹⁶ and has a strong theoretical basis in stochastic individual-based counting processes such as Hawkes process and the Bellman-Harris process.^{17,18} The renewal model is related to the Susceptible-Infected-Recovered model, except the renewal is not expressed in differential form. To model the number of infections over time we need to specify a serial interval distribution g with density $g(\tau)$, (the time between when a person gets infected and when they subsequently infect another other people), which we choose to be Gamma distributed:

$$g \sim \text{Gamma}(6.5, 0.62).$$

The serial interval distribution is shown below in Figure 7 and is assumed to be the same for all countries.

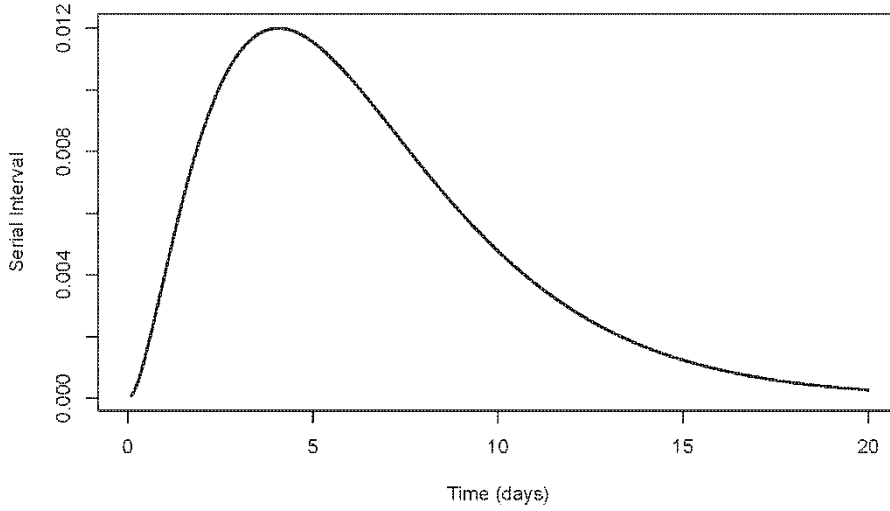


Figure 7: Serial interval distribution g with a mean of 6.5 days.

Given the serial interval distribution, the number of infections $c_{t,m}$ on a given day t , and country, m , is given by the following discrete convolution function:

$$c_{t,m} = R_{t,m} \sum_{\tau=0}^{t-1} c_{\tau,m} g_{t-\tau},$$

where, similar to the probability of death function, the daily serial interval is discretized by

$$g_s = \int_{\tau=s-0.5}^{s+0.5} g(\tau) d\tau \text{ for } s = 2,3, \dots \text{ and } g_1 = \int_{\tau=0}^{1.5} g(\tau) d\tau.$$

Infections today depend on the number of infections in the previous days, weighted by the discretized serial interval distribution. This weighting is then scaled by the country-specific time-varying reproduction number, $R_{t,m}$, that models the average number of secondary infections at a given time.

The functional form for the time-varying reproduction number was chosen to be as simple as possible to minimize the impact of strong prior assumptions: we use a piecewise constant function that scales $R_{t,m}$ from a baseline prior $R_{0,m}$ and is driven by known major non-pharmaceutical interventions occurring in different countries and times. We included 6 interventions, one of which is constructed from the other 5 interventions, which are timings of school and university closures ($k=1$), self-isolating if ill ($k=2$), banning of public events ($k=3$), any government intervention in place ($k=4$), implementing a partial or complete lockdown ($k=5$) and encouraging social distancing and isolation ($k=6$). We denote the indicator variable for intervention $k \in 1,2,3,4,5,6$ by $I_{k,t,m}$, which is 1 if intervention k is in place in country m at time t and 0 otherwise. The covariate “any government intervention” ($k=4$) indicates if any of the other 5 interventions are in effect, i.e. $I_{4,t,m}$ equals 1 at time t if any of the interventions $k \in 1,2,3,4,5$ are in effect in country m at time t and equals 0 otherwise. Covariate 4 has the interpretation of indicating the onset of major government intervention. The effect of each intervention is assumed to be multiplicative. $R_{t,m}$ is therefore a function of the intervention indicators $I_{k,t,m}$ in place at time t in country m :

$$R_{t,m} = R_{0,m} \exp\left(-\sum_{k=1}^6 \alpha_k I_{k,t,m}\right).$$

The exponential form was used to ensure positivity of the reproduction number, with $R_{0,m}$ constrained to be positive as it appears outside the exponential. The impact of each intervention on $R_{t,m}$ is characterised by a set of parameters $\alpha_1, \dots, \alpha_6$, with independent prior distributions chosen to be

$$\alpha_k \sim \text{Gamma}(.5,1).$$

The impacts α_k are shared between all m countries and therefore they are informed by all available data. The prior distribution for R_0 was chosen to be

$$R_{0,m} \sim \text{Normal}(2.4, |\kappa|) \text{ with } \kappa \sim \text{Normal}(0,0.5),$$

Once again, κ is the same among all countries to share information.

We assume that seeding of new infections begins 30 days before the day after a country has cumulatively observed 10 deaths. From this date, we seed our model with 6 sequential days of infections drawn from $c_{1,m}, \dots, c_{6,m} \sim \text{Exponential}(\tau)$, where $\tau \sim \text{Exponential}(0.03)$. These seed infections are inferred in our Bayesian posterior distribution.

We estimated parameters jointly for all 11 countries in a single hierarchical model. Fitting was done in the probabilistic programming language Stan,¹⁹ using an adaptive Hamiltonian Monte Carlo (HMC) sampler. We ran 8 chains for 4000 iterations with 2000 iterations of warmup and a thinning factor 4 to obtain 2000 posterior samples. Posterior convergence was assessed using the Rhat statistic and by diagnosing divergent transitions of the HMC sampler. Prior-posterior calibrations were also performed (see below).

8.3 Validation

We validate accuracy of point estimates of our model using cross-validation. In our cross-validation scheme, we leave out 3 days of known death data (non-cumulative) and fit our model. We forecast what the model predicts for these three days. We present the individual forecasts for each day, as well as the average forecast for those three days. The cross-validation results are shown in the Figure 8.

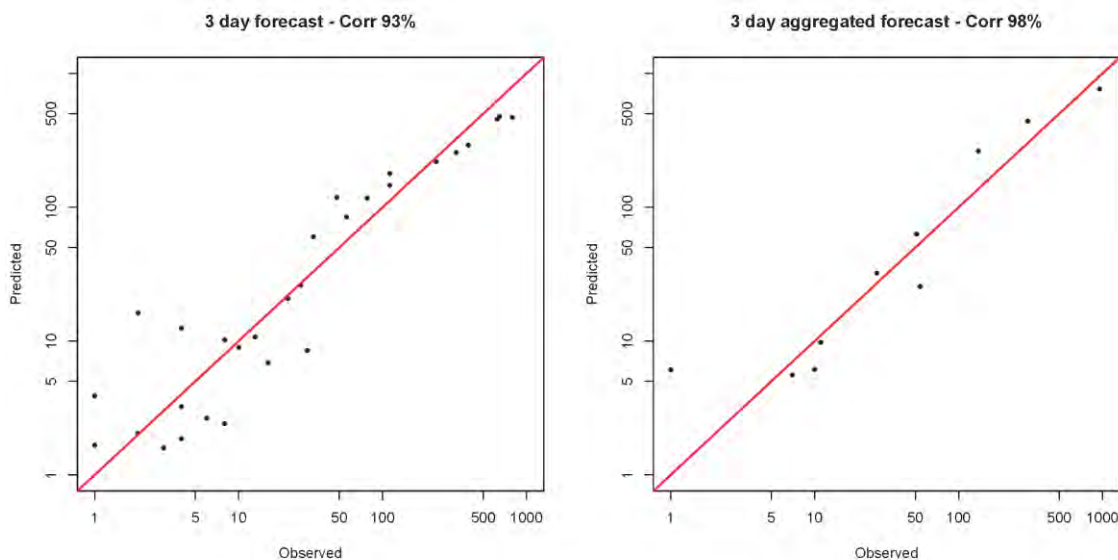


Figure 8: Cross-validation results for 3-day and 3-day aggregated forecasts

Figure 8 provides strong empirical justification for our model specification and mechanism. Our accurate forecast over a three-day time horizon suggests that our fitted estimates for R_t are appropriate and plausible.

Along with from point estimates we all evaluate our posterior credible intervals using the Rhat statistic. The Rhat statistic measures whether our Markov Chain Monte Carlo (MCMC) chains have

converged to the equilibrium distribution (the correct posterior distribution). Figure 9 shows the Rhat statistics for all of our parameters

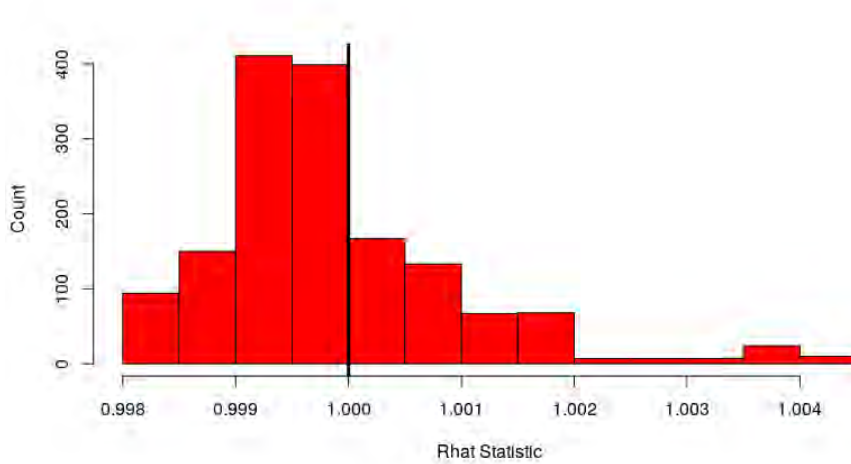


Figure 9: Rhat statistics - values close to 1 indicate MCMC convergence.

Figure 9 indicates that our MCMC have converged. In fitting we also ensured that the MCMC sampler experienced no divergent transitions - suggesting non pathological posterior topologies.

8.4 Sensitivity Analysis

8.4.1 Forecasting on log-linear scale to assess signal in the data

As we have highlighted throughout in this report, the lag between deaths and infections means that it takes time for information to propagate backwards from deaths to infections, and ultimately to R_t . A conclusion of this report is the prediction of a slowing of R_t in response to major interventions. To gain intuition that this is data driven and not simply a consequence of highly constrained model assumptions, we show death forecasts on a log-linear scale. On this scale a line which curves below a linear trend is indicative of slowing in the growth of the epidemic. Figure 10 to Figure 12 show these forecasts for Italy, Spain and the UK. They show this slowing down in the daily number of deaths. Our model suggests that Italy, a country that has the highest death toll of COVID-19, will see a slowing in the increase in daily deaths over the coming week compared to the early stages of the epidemic.

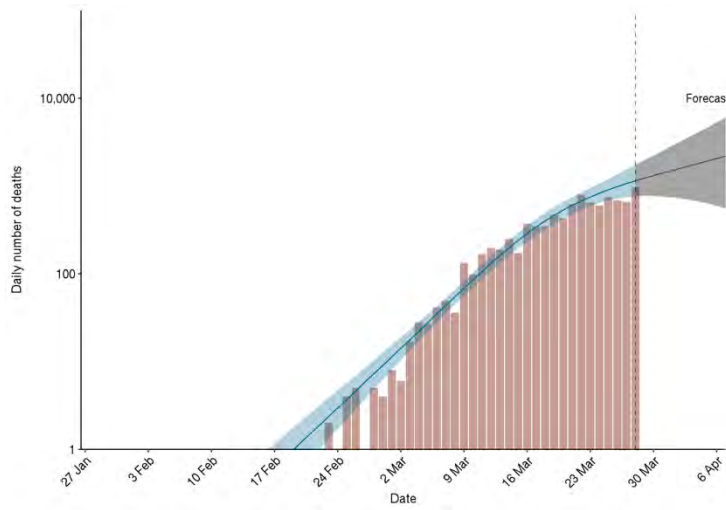


Figure 10: 7-day-ahead forecast for Italy.

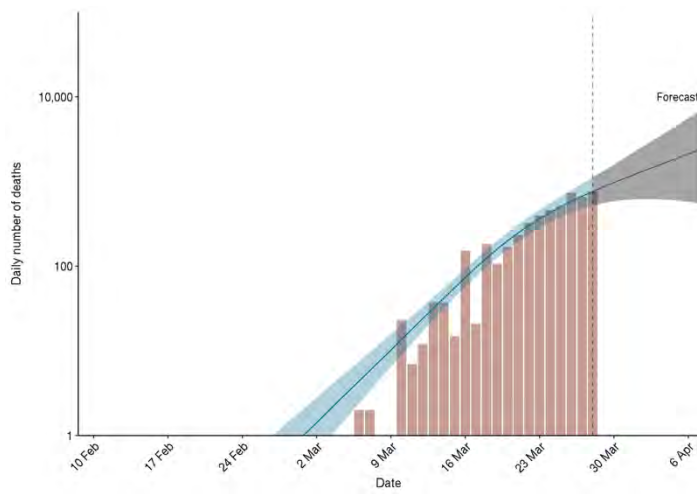


Figure 11: 7-day-ahead forecast for Spain.

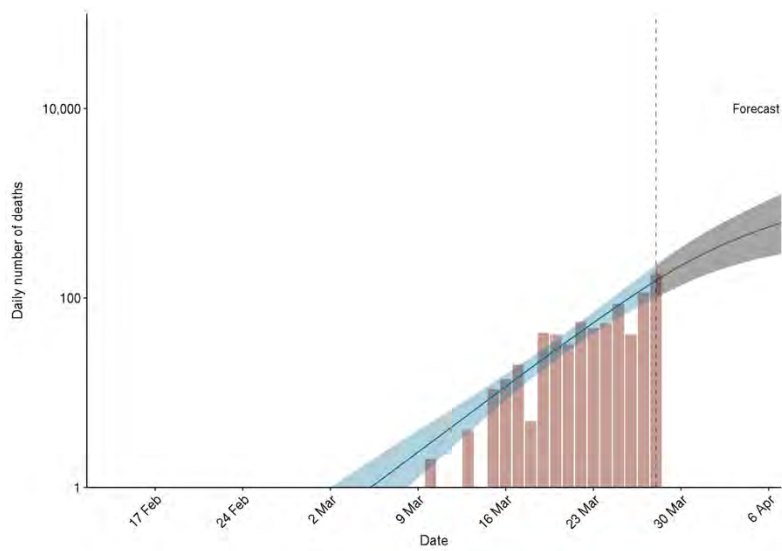


Figure 12: 7-day-ahead forecast for the UK.

8.4.2 Serial interval distribution

We investigated the sensitivity of our estimates of starting and final R_t to our assumed serial interval distribution. For this we considered several scenarios, in which we changed the serial interval distribution mean, from a value of 6.5 days, to have values of 5, 6, 7 and 8 days.

In Figure 13, we show our estimates of R_0 , the starting reproduction number before interventions, for each of these scenarios. The relative ordering of the $R_{t=0}$ in the countries is consistent in all settings. However, as expected, the scale of $R_{t=0}$ is considerably affected by this change – a longer serial interval results in a higher estimated $R_{t=0}$. This is because to reach the currently observed size of the epidemics, a longer assumed serial interval is compensated by a higher estimated R_0 .

Additionally, in Figure 14, we show our estimates of R_t at the most recent model time point, again for each of these scenarios. The serial interval mean can influence R_t substantially, however, the posterior credible intervals of R_t are broadly overlapping.

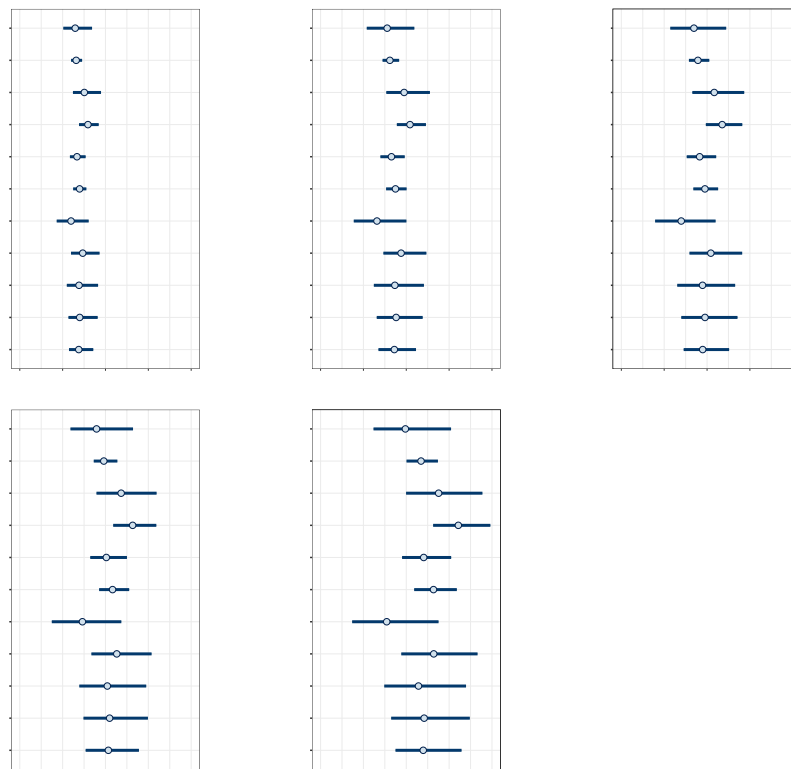


Figure 13: Initial reproduction number R_0 for different serial interval (SI) distributions (means between 5 and 8 days). We use 6.5 days in our main analysis.



Figure 14: R_t on 28 March 2020 estimated for all countries, with serial interval (SI) distribution means between 5 and 8 days. We use 6.5 days in our main analysis.

8.4.3 Uninformative prior sensitivity on α

We ran our model using implausible uninformative prior distributions on the intervention effects, allowing the effect of an intervention to increase or decrease R_t . To avoid collinearity, we ran 6 separate models, with effects summarized below (compare with the main analysis in Figure 4). In this series of univariate analyses, we find (Figure 15) that all effects on their own serve to decrease R_t . This gives us confidence that our choice of prior distribution is not driving the effects we see in the main analysis. Lockdown has a very large effect, most likely due to the fact that it occurs after other interventions in our dataset. The relatively large effect sizes for the other interventions are most likely due to the coincidence of the interventions in time, such that one intervention is a proxy for a few others.

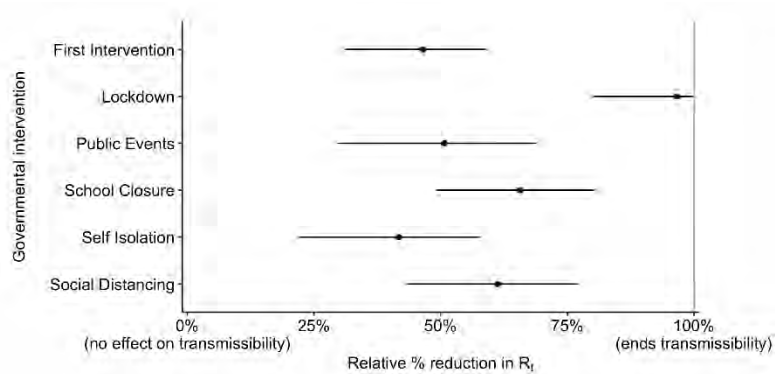


Figure 15: Effects of different interventions when used as the only covariate in the model.

8.4.4 Nonparametric fitting of R_t using a Gaussian process:

To assess prior assumptions on our piecewise constant functional form for R_t we test using a nonparametric function with a Gaussian process prior distribution. We fit a model with a Gaussian process prior distribution to data from Italy where there is the largest signal in death data. We find that the Gaussian process has a very similar trend to the piecewise constant model and reverts to the mean in regions of no data. The correspondence of a completely nonparametric function and our piecewise constant function suggests a suitable parametric specification of R_t .

8.4.5 Leave country out analysis

Due to the different lengths of each European countries' epidemic, some countries, such as Italy have much more data than others (such as the UK). To ensure that we are not leveraging too much information from any one country we perform a "leave one country out" sensitivity analysis, where we rerun the model without a different country each time. Figure 16 and Figure 17 are examples for results for the UK, leaving out Italy and Spain. In general, for all countries, we observed no significant dependence on any one country.

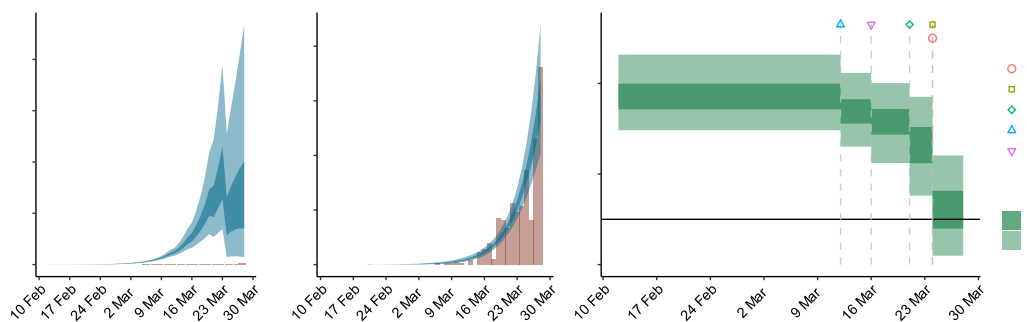


Figure 16: Model results for the UK, when not using data from Italy for fitting the model. See the caption of Figure 2 for an explanation of the plots.

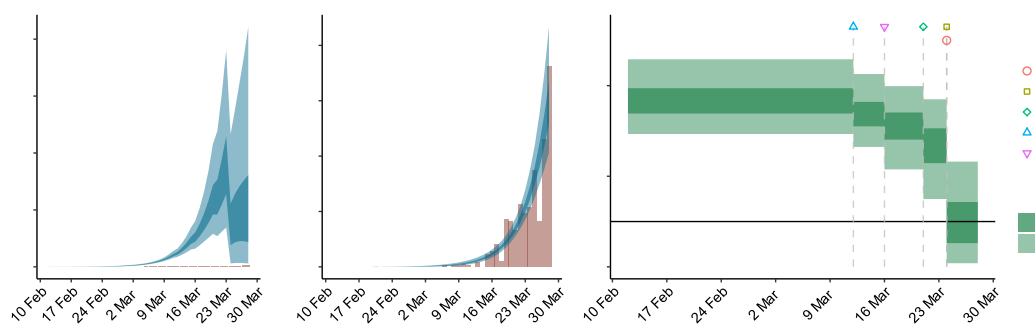


Figure 17: Model results for the UK, when not using data from Spain for fitting the model. See caption of Figure 2 for an explanation of the plots.

8.4.6 Starting reproduction numbers vs theoretical predictions

To validate our starting reproduction numbers, we compare our fitted values to those theoretically expected from a simpler model assuming exponential growth rate, and a serial interval distribution mean. We fit a linear model with a Poisson likelihood and log link function and extracting the daily growth rate r . For well-known theoretical results from the renewal equation, given a serial interval distribution $g(\tau)$ with mean m and standard deviation s , given $a = m^2/s^2$ and $b = m/s^2$, and

subsequently $R_0 = \left(1 + \frac{r}{b}\right)^a$. Figure 18 shows theoretically derived R_0 along with our fitted estimates of $R_{t=0}$ from our Bayesian hierarchical model. As shown in Figure 18 there is large correspondence between our estimated starting reproduction number and the basic reproduction number implied by the growth rate r .

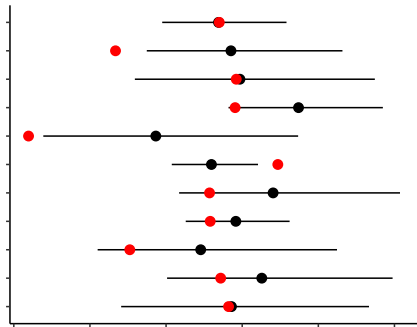
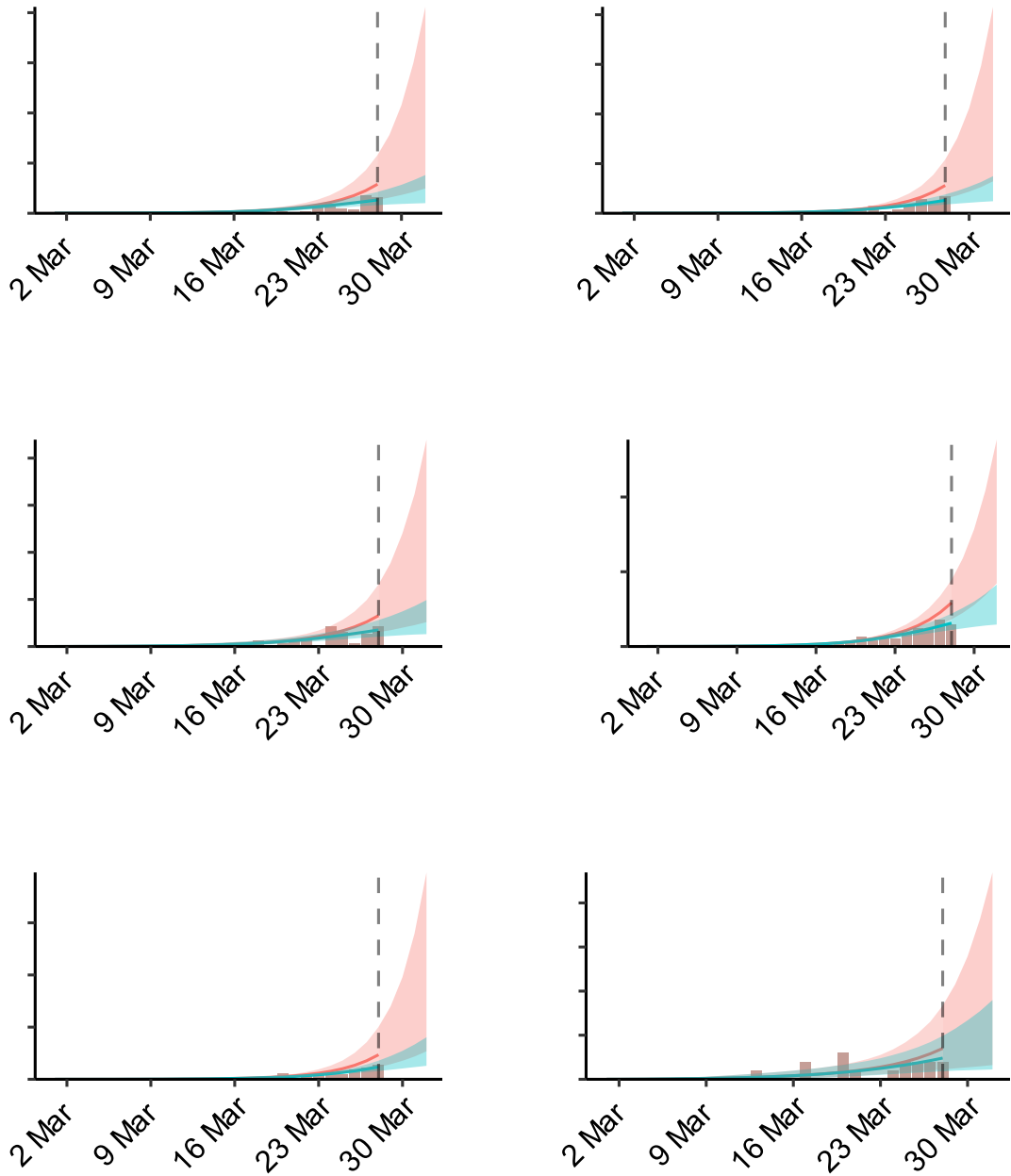


Figure 18: Our estimated R_0 (**black**) versus theoretically derived R_0 (**red**) from a log-linear regression fit.

8.5 Counterfactual analysis – interventions vs no interventions

Figures in this section are all country-specific plots equivalent to Figure 3 which only shows Italy and Spain.



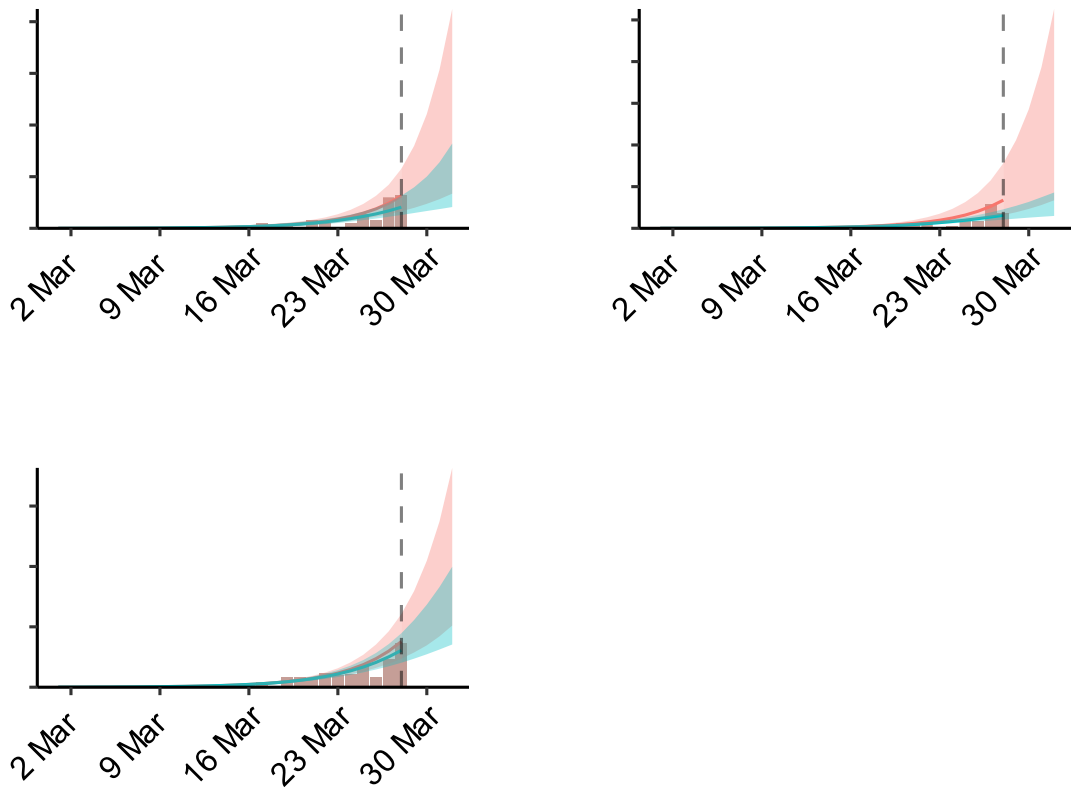


Figure 19: Daily number of confirmed deaths, predictions (up to 28 March) and forecasts (after) for all countries except Italy and Spain from our model with interventions (blue) and from the no interventions counterfactual model (pink); credible intervals are shown one week into the future.

8.6 Data sources and Timeline of Interventions

Figure 1 and Table 3 display the interventions by the 11 countries in our study and the dates these interventions became effective.

Table 3: Timeline of Interventions.

Country	Type	Event	Date effective
Austria	School closure ordered	Nationwide school closures. ²⁰	14/3/2020
	Public events banned	Banning of gatherings of more than 5 people. ²¹	10/3/2020
	Lockdown ordered	Banning all access to public spaces and gatherings of more than 5 people. Advice to maintain 1m distance. ²²	16/3/2020
	Social distancing encouraged	Recommendation to maintain a distance of 1m. ²²	16/3/2020
	Case-based measures	Implemented at lockdown. ²²	16/3/2020
Belgium	School closure ordered	Nationwide school closures. ²³	14/3/2020
	Public events banned	All recreational activities cancelled regardless of size. ²³	12/3/2020
	Lockdown ordered	Citizens are required to stay at home except for work and essential journeys. Going outdoors only with household members or 1 friend. ²⁴	18/3/2020
	Social distancing encouraged	Public transport recommended only for essential journeys, work from home encouraged, all public places e.g. restaurants closed. ²³	14/3/2020
	Case-based measures	Everyone should stay at home if experiencing a cough or fever. ²⁵	10/3/2020
Denmark	School closure ordered	Secondary schools shut and universities (primary schools also shut on 16th). ²⁶	13/3/2020
	Public events banned	Bans of events >100 people, closed cultural institutions, leisure facilities etc. ²⁷	12/3/2020
	Lockdown ordered	Bans of gatherings of >10 people in public and all public places were shut. ²⁷	18/3/2020
	Social distancing encouraged	Limited use of public transport. All cultural institutions shut and recommend keeping appropriate distance. ²⁸	13/3/2020
	Case-based measures	Everyone should stay at home if experiencing a cough or fever. ²⁹	12/3/2020

France	School closure ordered	Nationwide school closures. ³⁰	14/3/2020
	Public events banned	Bans of events >100 people. ³¹	13/3/2020
	Lockdown ordered	Everybody has to stay at home. Need a self-authorisation form to leave home. ³²	17/3/2020
	Social distancing encouraged	Advice at the time of lockdown. ³²	16/3/2020
	Case-based measures	Advice at the time of lockdown. ³²	16/03/2020
Germany	School closure ordered	Nationwide school closures. ³³	14/3/2020
	Public events banned	No gatherings of >1000 people. Otherwise regional restrictions only until lockdown. ³⁴	22/3/2020
	Lockdown ordered	Gatherings of > 2 people banned, 1.5 m distance. ³⁵	22/3/2020
	Social distancing encouraged	Avoid social interaction wherever possible recommended by Merkel. ³⁶	12/3/2020
	Case-based measures	Advice for everyone experiencing symptoms to contact a health care agency to get tested and then self-isolate. ³⁷	6/3/2020
Italy	School closure ordered	Nationwide school closures. ³⁸	5/3/2020
	Public events banned	The government bans all public events. ³⁹	9/3/2020
	Lockdown ordered	The government closes all public places. People have to stay at home except for essential travel. ⁴⁰	11/3/2020
	Social distancing encouraged	A distance of more than 1m has to be kept and any other form of alternative aggregation is to be excluded. ⁴⁰	9/3/2020
	Case-based measures	Advice to self-isolate if experiencing symptoms and quarantine if tested positive. ⁴¹	9/3/2020
Norway	School closure ordered	Norwegian Directorate of Health closes all educational institutions. Including childcare facilities and all schools. ⁴²	13/3/2020
	Public events banned	The Directorate of Health bans all non-necessary social contact. ⁴²	12/3/2020
	Lockdown ordered	Only people living together are allowed outside together. Everyone has to keep a 2m distance. ⁴³	24/3/2020
	Social distancing encouraged	The Directorate of Health advises against all travelling and non-necessary social contacts. ⁴²	16/3/2020
	Case-based measures	Advice to self-isolate for 7 days if experiencing a cough or fever symptoms. ⁴⁴	15/3/2020

Spain	School closure ordered	Nationwide school closures. ⁴⁵	13/3/2020
	Public events banned	Banning of all public events by lockdown. ⁴⁶	14/3/2020
	Lockdown ordered	Nationwide lockdown. ⁴³	14/3/2020
	Social distancing encouraged	Advice on social distancing and working remotely from home. ⁴⁷	9/3/2020
	Case-based measures	Advice to self-isolate for 7 days if experiencing a cough or fever symptoms. ⁴⁷	17/3/2020
Sweden	School closure ordered	Colleges and upper secondary schools shut. ⁴⁸	18/3/2020
	Public events banned	The government bans events >500 people. ⁴⁹	12/3/2020
	Lockdown ordered	No lockdown occurred.	NA
	Social distancing encouraged	People even with mild symptoms are told to limit social contact, encouragement to work from home. ⁵⁰	16/3/2020
	Case-based measures	Advice to self-isolate if experiencing a cough or fever symptoms. ⁵¹	10/3/2020
Switzerland	School closure ordered	No in person teaching until 4th of April. ⁵²	14/3/2020
	Public events banned	The government bans events >100 people. ⁵²	13/3/2020
	Lockdown ordered	Gatherings of more than 5 people are banned. ⁵³	2020-03-20
	Social distancing encouraged	Advice on keeping distance. All businesses where this cannot be realised have been closed in all states (kantons). ⁵⁴	16/3/2020
	Case-based measures	Advice to self-isolate if experiencing a cough or fever symptoms. ⁵⁵	2/3/2020
UK	School closure ordered	Nationwide school closure. Childminders, nurseries and sixth forms are told to follow the guidance. ⁵⁶	21/3/2020
	Public events banned	Implemented with lockdown. ⁵⁷	24/3/2020
	Lockdown ordered	Gatherings of more than 2 people not from the same household are banned and police enforceable. ⁵⁷	24/3/2020
	Social distancing encouraged	Advice to avoid pubs, clubs, theatres and other public institutions. ⁵⁸	16/3/2020
	Case-based measures	Advice to self-isolate for 7 days if experiencing a cough or fever symptoms. ⁵⁹	12/3/2020

9 References

1. Li, R. *et al.* Substantial undocumented infection facilitates the rapid dissemination of novel coronavirus (SARS-CoV2). *Science* (2020) doi:10.1126/science.abb3221.
2. Zhang, J. *et al.* Patterns of human social contact and contact with animals in Shanghai, China. *Sci. Rep.* **9**, 1–11 (2019).
3. Worldometers.info. Hong Kong: coronavirus cases. <https://www.worldometers.info/coronavirus/country/china-hong-kong-sar/>.
4. Ferguson, N. *et al.* Impact of non-pharmaceutical interventions (NPIs) to reduce COVID-19 mortality and healthcare demand (Report 9). <https://www.imperial.ac.uk/mrc-global-infectious-disease-analysis/news--wuhan-coronavirus/>.
5. Cereda, D. *et al.* The early phase of the COVID-19 outbreak in Lombardy, Italy. *arXiv* (2020).
6. Zhao, A. J. *et al.* Title : Antibody responses to SARS-CoV-2 in patients of novel coronavirus disease 2019 Brief Title : Antibody responses in COVID-19 patients. (2020).
7. Jombart, T. *et al.* Inferring the number of COVID-19 cases from recently reported deaths. *medRxiv* 2020.03.10.20033761 (2020) doi:10.1101/2020.03.10.20033761.
8. Zhang, J. *et al.* Age profile of susceptibility, mixing, and social distancing shape the dynamics of the novel coronavirus disease 2019 outbreak in China. (2020) doi:10.1101/2020.03.19.20039107.
9. Lourenco, J. *et al.* Fundamental principles of epidemic spread highlight the immediate need for large-scale serological surveys to assess the stage of the SARS-CoV-2 epidemic. doi:10.1101/2020.03.24.20042291
10. United Nations, Department of Economic and Social Affairs, Population Division. World Population Prospects 2019: Data Booket. ST/ESA/SER.A/424. (2019).
11. Verity, R. *et al.* Estimates of the severity of COVID-19 disease. *Lancet Infect Dis* **in press**, (2020).
12. Walker, P. G. T. *et al.* Report 12: The Global Impact of COVID-19 and Strategies for Mitigation and Suppression.
13. Fraser, C. Estimating Individual and Household Reproduction Numbers in an Emerging Epidemic. *PLOS ONE* **2**, e758 (2007).
14. Cori, A., Ferguson, N. M., Fraser, C. & Cauchemez, S. A New Framework and Software to Estimate Time-Varying Reproduction Numbers During Epidemics. *Am. J. Epidemiol.* **178**, 1505–1512 (2013).
15. Nouvellet, P. *et al.* A simple approach to measure transmissibility and forecast incidence. *Epidemics* **22**, 29–35 (2018).
16. Cauchemez, S., Valleron, A. J., Boëlle, P. Y., Flahault, A. & Ferguson, N. M. Estimating the impact of school closure on influenza transmission from Sentinel data. *Nature* **452**, 750–754 (2008).
17. Bellman, R. & Harris, T. On Age-Dependent Binary Branching Processes. *Ann. Math.* **55**, 280–295 (1952).
18. Bellman, R. & Harris, T. E. On the Theory of Age-Dependent Stochastic Branching Processes. *Proc. Natl. Acad. Sci.* **34**, 601–604 (1948).
19. Stan Development Team. 2018. The Stan Core Library, Version 2.18.0. <http://mc-stan.org>.

20. Bundesministerium. Coronavirus (COVID-19): Status quo – Schulen, Hochschulen, Universitäten und Forschungsinstitutionen. https://www.bmbwf.gv.at/Ministerium/Informationspflicht/corona/corona_status.html.
21. Henley, J. Coronavirus: EU states enact tough measures to stem spread. *The Guardian* <https://www.theguardian.com/world/2020/mar/10/coronavirus-several-eu-states-ban-mass-events-after-italian-lockdown> (2020).
22. Bundesministerium. Coronavirus - Aktuelle Maßnahmen. <https://www.sozialministerium.at/Informationen-zum-Coronavirus/Coronavirus—Aktuelle-Maßnahmen.html> (2020).
23. Federal Public Service. Coronavirus : Phase 2 maintained, transition to the federal phase and additional measures. <https://www.info-coronavirus.be/en/2020/03/12/phase-2-maintained-transition-to-the-federal-phase-and-additional-measures/> (2020).
24. Belgium.be. Coronavirus: reinforced measures | Belgium.be. https://www.belgium.be/en/news/2020/coronavirus_reinforced_measures (2020).
25. Federal Public Service. Protect yourself and protect the others. <https://www.info-coronavirus.be/en/2020/03/10/protect-yourself-and-protect-the-others/> (2020).
26. Wikipedia. 2020 coronavirus pandemic in Denmark. *Wikimedia Foundation* https://en.wikipedia.org/wiki/2020_coronavirus_pandemic_in_Denmark.
27. Stephensen, Emma Klinker; Hansen, T. S. Danmark lukker ned: Her er regeringens nye tiltag. TV2 <https://nyheder.tv2.dk/samfund/2020-03-11-danmark-lukker-ned-her-er-regeringens-nye-tiltag> (2020).
28. Politi. Nye tiltag mod covid-19. *Politi* <https://politi.dk/coronavirus-i-danmark/seneste-nyt-framyndighederne/nye-tiltag-mod-covid-19> (2020).
29. Styrelsen for Patientsikkerhed. Indberetning om covid-19: Information om mulighed for påbud til enkeltpersoner (coronavirus/covid-19). <https://stps.dk/da/ansvar-og-retningslinjer/vejledning/indberetning-om-covid-19/#>.
30. Wikipedia. 2020 coronavirus pandemic in France. *Wikimedia Foundation* https://en.wikipedia.org/wiki/2020_coronavirus_pandemic_in_France.
31. The Local. France bans gatherings of more than 100 people as coronavirus death toll rises - The Local. *The Local* <https://www.thelocal.fr/20200313/france-bans-gatherings-of-over-100-people-to-fight-coronavirus-pandemic> (2020).
32. Henley, Jon; Willsher, Kim; Kassam, A. Coronavirus: France imposes lockdown as EU calls for 30-day travel ban. *The Guardian* <https://www.theguardian.com/world/2020/mar/16/coronavirus-spain-takes-over-private-healthcare-amid-more-european-lockdowns> (2020).
33. Wikipedia. 2020 coronavirus pandemic in Germany. *Wikimedia Foundation* https://en.wikipedia.org/wiki/2020_coronavirus_pandemic_in_Germany.
34. BMI. Coronavirus: Fragen und Antworten. *Bundesministerium des Innern, für Bau und Heimat* <https://web.archive.org/web/20200317073042/https://www.bmi.bund.de/SharedDocs/faqs/DE/the-men/bevoelkerungsschutz/coronavirus/coronavirus-faqs.html#doc13738352bodyText7>.
35. BBC News. Coronavirus: Germany tightens curbs and bans meetings of more than two. *BBC News* <https://www.bbc.co.uk/news/world-europe-51999080> (2020).
36. Bundesregierung. Kanzlerin trifft Regierungschefs der Länder Sozialkontakte vermeiden, Ausbreitung verlangsamen. <https://www.bundesregierung.de/breg-de/themen/coronavirus/mpk-1730186> (2020).

37. Robert Koch Institut. Antworten auf häufig gestellte Fragen zum Coronavirus SARS-CoV-2. *Robert Koch Institut*
https://web.archive.org/web/20200312004624/https://www.rki.de/SharedDocs/FAQ/NCOV2019/FAQ_Liste.html (2020).
38. Ministero della Salute. Governo annuncia sospensione dell'attività didattica dal 5 al 15 marzo. *Ministero della Salute*
<http://www.salute.gov.it/portale/nuovocoronavirus/dettaglioVideoNuovoCoronavirus.jsp?lingua=italiano&menu=multimedia&p=video&id=2052> (2020).
39. CNN. Italy prohibits travel and cancels all public events in its northern region. *CNN*
<https://edition.cnn.com/2020/03/08/europe/italy-coronavirus-lockdown-europe-intl/index.html> (2020).
40. Attualita. Coronavirus: stop a pub, cinema, teatro e discoteche anche a Roma. Ecco cosa prevede il nuovo decreto. *Roma Today* <https://www.romatoday.it/attualita/coronavirus-pub-cinema-teatri-locali-chiusi-nuovo-decreto.html> (2020).
41. Gazzetta Ufficiale. DECRETO DEL PRESIDENTE DEL CONSIGLIO DEI MINISTRI. *Gazzetta Ufficiale*
<https://www.gazzettaufficiale.it/eli/id/2020/03/08/20A01522/sg> (2020).
42. Helsedirektoratet. The Norwegian Directorate of Health has issued a decision to close schools and other educational institutions. *Helsedirektoratet* <https://www.helsedirektoratet.no/nyheter/the-norwegian-directorate-of-health-has-issued-a-decision-to-close-schools-and-other-educational-institutions> (2020).
43. Krostensen, Mette; Hellem-Hansen, Viktoria L.; Tandstad, B. Folkehelseinstituttet mener 23.000 kan være smittet. *NRK* <https://www.nrk.no/norge/folkehelseinstituttet-mener-23.000-kan-vaere-smittet-1.14958149> (2020).
44. Norweigen Government. The Government is establishing clear quarantine and isolation rules. *regjeringen.no* <https://www.regjeringen.no/en/aktuelt/the-government-is-establishing-clear-quarantine-and-isolation-rules/id2693647/> (2020).
45. Wikipedia. 2020 coronavirus pandemic in Spain. *Wikimedia Foundation*
https://en.wikipedia.org/wiki/2020_coronavirus_pandemic_in_Spain.
46. Gabinete de Prensa. El Gobierno anuncia nuevas medidas para evitar la extensión del nuevo coronavirus COVID-19. *Gobierno de Espana*
<https://www.mscbs.gob.es/gabinete/notasPrensa.do?id=4807> (2020).
47. Gabinete de Prensa. El Consejo Interterritorial del SNS acuerda medidas concretas para zonas con transmisión comunitaria significativa de coronavirus. *Gobierno de Espana*
<https://www.mscbs.gob.es/gabinete/notasPrensa.do?id=4806> (2020).
48. Folkhälsomyndigheten. Lärosäten och gymnasieskolor uppmanas nu att bedriva distansundervisning. *Folkhälsomyndigheten* <https://www.folkhalsomyndigheten.se/nyheter-och-press/nyhetsarkiv/2020/mars/larosaten-och-gymnasieskolor-uppmanas-nu-att-bedriva-distansundervisning> (2020).
49. The Local. Sweden bans large events to halt coronavirus spread. *The Local*
<https://www.thelocal.se/20200311/sweden-to-ban-large-public-gatherings-over-coronavirus> (2020).
50. Radosevich. Stockholmers urged to work from home as COVID-19 community spread confirmed. *Sveriges Radio*
<https://sverigesradio.se/sida/artikel.aspx?programid=2054&artikel=7430511> (2020).

51. Folkhälsomyndigheten. Flera tecken på samhällsspridning av covid-19 i Sverige. *Folkhälsomyndigheten* <https://www.folkhalsomyndigheten.se/nyheter-och-press/nyhetsarkiv/2020/mars/flera-tecken-pa-samhallsspridning-av-covid-19-i-sverige/> (2020).
52. Bundesamt für Gesundheit BAG. Bundesrat verschärft Massnahmen gegen das Coronavirus zum Schutz der Gesundheit und unterstützt betroffene Branchen. *Schweizerische Eidgenossenschaft* <https://www.bag.admin.ch/bag/de/home/das-bag/aktuell/medienmitteilungen.msg-id-78437.html> (2020).
53. Bundesamt für Gesundheit BAG. Coronavirus: Bundesrat verbietet Ansammlungen von mehr als fünf Personen. *Schweizerische Eidgenossenschaft* <https://www.bag.admin.ch/bag/de/home/das-bag/aktuell/medienmitteilungen.msg-id-78513.html> (2020).
54. Bundesamt für Gesundheit BAG. Coronavirus: Bundesrat erklärt die «ausserordentliche Lage» und verschärft die Massnahmen. *Schweizerische Eidgenossenschaft* <https://www.bag.admin.ch/bag/de/home/das-bag/aktuell/medienmitteilungen.msg-id-78454.html> (2020).
55. Bundesamt für Gesundheit BAG. Neue Hygiene- und Verhaltensregeln zum Schutz gegen das neue Coronavirus. *Schweizerische Eidgenossenschaft* <https://www.bag.admin.ch/bag/de/home/das-bag/aktuell/medienmitteilungen.msg-id-78304.html> (2020).
56. UK Government, D. for E. Schools, colleges and early years settings to close. *UK Government* <https://www.gov.uk/government/news/schools-colleges-and-early-years-settings-to-close> (2020).
57. UK Government. PM address to the nation on coronavirus: 23 March 2020. *UK Government* <https://www.gov.uk/government/speeches/pm-address-to-the-nation-on-coronavirus-23-march-2020> (2020).
58. Boycott-Owen, Mason; Bowman, Verity; Kelly-Linden, Jordan; Gartner, A. G. H. S. T. Coronavirus: Boris Johnson puts UK in lockdown as death tolls reaches 55. *The Telegraph* <https://www.telegraph.co.uk/global-health/science-and-disease/coronavirus-news-uk-latest-update-covid-19-death-toll-cases/> (2020).
59. BBC News. Coronavirus: People with fever or ‘continuous’ cough told to self-isolate. *BBC News* <https://www.bbc.co.uk/news/uk-51857856> (2020).



1. Home (<https://www.gov.uk/>)
 2. Health and social care (<https://www.gov.uk/health-and-social-care>)
 3. Public health (<https://www.gov.uk/health-and-social-care/public-health>)
 4. Health protection (<https://www.gov.uk/health-and-social-care/health-protection>)
 5. Emergency response (<https://www.gov.uk/health-and-social-care/health-protection-emergency-response>)
 6. Scientific Advisory Group for Emergencies (SAGE): Coronavirus (COVID-19) response - participants (<https://www.gov.uk/government/publications/scientific-advisory-group-for-emergencies-sage-coronavirus-covid-19-response-membership>)
1. Government
 - Office for Science (<https://www.gov.uk/government/organisations/government-office-for-science>)
 2. Scientific Advisory Group for Emergencies (<https://www.gov.uk/government/organisations/scientific-advisory-group-for-emergencies>)

Transparency data

List of participants of SAGE and related sub-groups

Updated 3 July 2020

Contents

Scientific Advisory Group for Emergencies (SAGE)
Scientific Pandemic Influenza Group on Behaviours (SPI-B)
Scientific Pandemic Influenza Group on Modelling (SPI-M)
PHE Serology Working Group
COVID-19 Clinical Information Network (CO-CIN)
Environmental Working Group
Children's Task and Finish Working Group
Hospital Onset COVID-19 Working Group



© Crown copyright 2020

This publication is licensed under the terms of the Open Government Licence v3.0 except where otherwise stated. To view this licence, visit [nationalarchives.gov.uk/doc/open-government-licence/version/3](https://www.nationalarchives.gov.uk/doc/open-government-licence/version/3) (<https://www.nationalarchives.gov.uk/doc/open-government-licence/version/3>) or write to the Information Policy Team, The National Archives, Kew, London TW9 4DU, or email: psi@nationalarchives.gsi.gov.uk.

Where we have identified any third party copyright information you will need to obtain permission from the copyright holders concerned.

This publication is available at <https://www.gov.uk/government/publications/scientific-advisory-group-for-emergencies-sage-coronavirus-covid-19-response-membership/list-of-participants-of-sage-and-related-sub-groups>

Names of participants who provided input as experts at one or more meetings, including public servants who acted in an expert capacity.

These meetings are also regularly attended by officials from Her Majesty's Government. These attendees have not been named.

Permission to publish names was requested from all participants. Those who did not give permission have not been named.

SAGE also uses advice generated by the New and Emerging Respiratory Virus Threats Advisory Group (NERVTAG), which is an existing group that advises the government on the threat posed by new and emerging respiratory viruses. Find out more about NERVTAG (<https://www.gov.uk/government/groups/new-and-emerging-respiratory-virus-threats-advisory-group>).

Scientific Advisory Group for Emergencies (SAGE)

SAGE provides scientific and technical advice to support government decision makers during emergencies. Find out more about SAGE (<https://www.gov.uk/government/groups/scientific-advisory-group-for-emergencies-sage-coronavirus-covid-19-response>).

Sir Patrick Vallance <u>FMedSci</u> <u>FRS</u>	Government Chief Scientific Adviser
Professor Chris Whitty <u>CB</u> <u>FMedSci</u>	Chief Medical Officer and Chief Scientific Adviser, Department of Health and Social Care
Professor Rebecca Allen	University of Oxford
Professor John Aston	Chief Scientific Adviser, Home Office
Professor Charles Bangham	Imperial College London
Professor Wendy Barclay <u>FMedSci</u>	Imperial College London
Professor Jonathan Benger	UWE Bristol
Fliss Bennee	Welsh Government
Mr Allan Bennett	Public Health England
Professor Phil Blythe	Chief Scientific Adviser, Department for Transport
Professor Chris Bonnell	London School of Hygiene and Tropical Medicine
Professor Sir Ian Boyd <u>FRSE</u>	University of St Andrews
Professor Peter Bruce	University of Oxford
Caroline Cake	HDR-UK
Professor Andrew Curran	Chief Scientific Adviser, Health and Safety Executive
Professor Paul Cosford	Public Health England
Dr Gavin Dabrera	Public Health England
Professor Sir Ian Diamond <u>FRSE</u> <u>FBA</u>	National Statistician, Office for National Statistics
Professor Yvonne Doyle <u>CB</u>	Medical Director, Public Health England
Professor Deborah Dunn-Walters	University of Surrey
Professor John Edmunds <u>OBE</u> <u>FMedSci</u>	London School of Hygiene and Tropical Medicine
Professor Sir Jeremy Farrar <u>FMedSci</u> <u>FRS</u>	Director, Wellcome Trust
Professor Michael Ferguson	University of Dundee
Professor Neil Ferguson <u>OBE</u> <u>FMedSci</u>	Imperial College London

Professor Kevin Fenton	Public Health England
Dr Aidan Fowler <u>FRCS</u>	National Health Service England
Professor Julia Gog	University of Cambridge
Professor Robin Grimes	Chief Scientific Adviser, Ministry of Defence
Dr Ian Hall	University of Manchester
Dr David Halpern	Behavioural Insights Team, Cabinet Office
Dido Harding	NHSI
Dr Jenny Harries <u>OBE</u>	Deputy Chief Medical Officer
Dr Demis Hassabis <u>FRS</u>	Personal capacity as a data scientist
Professor Andrew Hayward	UCL
Professor Gideon Henderson	Chief Scientific Adviser, Defra
Professor Peter Horby	University of Oxford
Professor Anne Johnson	UCL
Dr Indra Joshi	NHSx
Dr Vittal Katikireddi	University of Glasgow
Dr Ben Killingley	UCLH
Professor David Lalloo	London School of Hygiene and Tropical Medicine
Professor Janet Lord	University of Birmingham
Professor Dame Theresa Marteau <u>FMedSci</u>	University of Cambridge
Professor Dame Angela McLean <u>FRS</u>	Chief Scientific Adviser, Ministry of Defence
Dr Jim McMenamin	Health Protection Scotland
Professor Graham Medley	London School of Hygiene & Tropical Medicine
Dr Laura Merson	University of Oxford
Professor Susan Michie <u>FAcSS</u> <u>FMedSci</u>	University College London
Professor Christine Middlemiss	Chief Veterinary Officer
Professor Andrew Morris <u>FMedSci</u> <u>FRSE</u>	University of Edinburgh
Professor Paul Moss	University of Birmingham
Professor Carole Mundell	Chief Scientific Adviser, Foreign and Commonwealth Office
Professor Cath Noakes	University of Leeds
Dr Rob Orford	Welsh Government
Professor Michael Parker	University of Oxford
Professor Sharon Peacock <u>FMedSci</u>	Public Health England
Professor Alan Penn	Chief Scientific Adviser, Ministry of Housing, Communities and Local Government
Dr Pasi Penttinen	European Centre for Disease Prevention and Control
Professor Guy Poppy	Chief Scientific Adviser, Food Standards Agency
Professor Steve Powis <u>FRCP</u>	National Health Service England
Dr Mike Prentice	National Health Service England
Mr Osama Rahman	Chief Scientific Adviser, Department for Education
Professor Venki Ramakrishnan <u>PRS</u>	Ex Officio as Chair of DELVE, convened by the Royal Society
Professor Andrew Rambaut <u>FRSE</u>	University of Edinburgh
Professor Tom Rodden	Chief Scientific Adviser, Department for Digital, Culture, Media and Sport

Professor Brooke Rogers <u>OBE</u>	Kings College London
Dr Cathy Roth	Department for International Development
David Seymour	HDR-UK
Professor Sheila Rowan <u>MBE FRS FRSE</u>	Chief Scientific Adviser, Scotland
Alaster Smith	Department for Education
Professor Iyiola Solanke	University of Leeds
Dr Nicola Steedman	Scottish Government
Dr James Rubin	Kings College London
Professor Calum Semple	University of Liverpool
Dr Mike Short <u>CBE</u>	Chief Scientific Adviser, Department for International Trade
Dr Gregor Smith	Scottish Government Chief Medical Officer
Professor Sir David Spiegelhalter <u>FRS</u>	University of Cambridge
Professor Jonathan Van Tam <u>MBE</u>	Deputy Chief Medical Officer
Professor Russell Viner <u>PRCPCH</u>	University College London
Professor Charlotte Watts <u>CMG FMedSci</u>	Chief Scientific Adviser, Department for International Development
Dr Rhoswyn Walker	HDR-UK
Professor Sir Mark Walport <u>FRCP FMedSci FRS</u>	UK Research and Innovation
Professor Mark Wilcox	University of Leeds
Professor Lucy Yardley <u>FAcSS</u>	University of Bristol and University of Southampton
Professor Ian Young	Northern Ireland Executive
Professor Maria Zambon <u>FMedSci</u>	Public Health England

Scientific Pandemic Influenza Group on Behaviours (SPI-B)

SPI-B provides advice aimed at anticipating and helping people adhere to interventions that are recommended by medical or epidemiological experts.

Professor Richard Amlôt	Public Health England
Professor Imran Awan	Birmingham City University
Professor Laura Bear	London School of Economics
Professor Chris Bonnell	London School of Hygiene and Tropical Medicine
Dr Ellen Brooks-Pollock	University of Bristol
Professor Val Curtis	London School of Hygiene and Tropical Medicine
Professor Stephen David Reicher	University of St Andrews
Dr Laura de Molliere	Her Majesty's Government
Professor John Drury	University of Sussex
Dr Mark Egan	Behavioural Insights Team
Professor Nicola Fear	Kings College London
Dr David Halpern	Behavioural Insights Team
Mr Hugo Harper	Behavioural Insights Team
Dr Daniel Leightley	Kings College London
Professor Dame Theresa Marteau	University of Cambridge
Mr Shaun McNally	Her Majesty's Government

Professor G.J. Melendez-Torres	University of Exeter
Professor Susan Michie	University College London
Dr Gavin Morgan	University College London
DCC Paul Netherton	Devon and Cornwall Police
Mr Richard Pemberton	British Psychological Society
Dr Henry Potts	University College London
Dr Lorna Riddle	Her Majesty's Government
Professor Brooke Rogers	Kings College London
Dr James Rubin	Kings College London
Ms Kathryn Scott	British Psychological Society
Dr Louise Smith	Kings College London
Professor Iyiola Solanke	University of Leeds
Mr Hugh Stickland	Office for National Statistics
Professor Clifford Stott	Keele University
Professor Russell Viner	University College London
Dr Jo Waller	Kings College London
Professor Charlotte Watts	Chief Scientific Adviser, Department for International Development
Professor Robert West	University College London
Professor Lucy Yardley	University of Bristol and University of Southampton

4 participants have not given permission to be named.

Scientific Pandemic Influenza Group on Modelling (SPI-M)

SPI-M gives expert advice to the Department of Health and Social Care and wider UK government on scientific matters relating to the UK's response to an influenza pandemic (or other emerging human infectious disease threats). The advice is based on infectious disease modelling and epidemiology. Find out more about SPI-M (<https://www.gov.uk/government/groups/scientific-pandemic-influenza-subgroup-on-modelling>).

Dr Marc Baguelin	Imperial College London
Fliss Bennee	Welsh Government
Dr Paul Birrell	Public Health England
Dr Joshua Blake	University of Cambridge
Professor Veronica Bowman	Her Majesty's Government
Professor Stephen Brett	Imperial College London
Dr Ellen Brooks-Pollock	University of Bristol
Dr Andre Charlett	Public Health England
Dr Leon Danon	University of Exeter
Dr Nick Davies	London School of Hygiene & Tropical Medicine
Professor Daniela DeAngelis	University of Cambridge
Dr Louise Dyson	University of Warwick
Professor John Edmunds	London School of Hygiene & Tropical Medicine
Dr Rosalind Eggo	London School of Hygiene & Tropical Medicine
Professor Neil Ferguson	Imperial College London
Dr Thomas Finnie	Public Health England
Dr Sebastian Funk	London School of Hygiene & Tropical Medicine
Dr Nick Gent	Public Health England

Professor Julia Gog	University of Cambridge
Professor Nicholas Grassly	Imperial College London
Dr Ian Hall	University of Manchester
Dr Edward Hill	University of Warwick
Dr Thomas House	University of Manchester
Dr Christopher Jewell	Lancaster University
Professor Mark Jit	London School of Hygiene & Tropical Medicine
Dr Thibaut Jombart	London School of Hygiene & Tropical Medicine
Professor Matt Keeling	University of Warwick
Dr Petra Klepac	London School of Hygiene and Tropical Medicine
Dr Adam Kucharski	London School of Hygiene and Tropical Medicine
Dr Jamie Lopez Bernal	Public Health England
Professor Dame Angela McLean	Chief Scientific Adviser, Ministry of Defence
Professor Graham Medley	London School of Hygiene and Tropical Medicine
Dr Lorenzo Pellis	University of Manchester
Dr Jonathan Read	Lancaster University
Professor Steven Riley	Imperial College London
Professor Chris Robertson	University of Strathclyde
Dr Julie Robotham	Public Health England
Dr James Rubin	Kings College London
Dr Michael Tildesley	University of Warwick
Dr Edwin Van Leeuwen	Public Health England
Professor Jonathan Van Tam <u>MBE</u>	Deputy Chief Medical Officer
Dr Marc Warner	Faculty, on behalf of NHSx
Professor Mark Woolhouse	University of Edinburgh
Professor Lucy Yardley	University of Bristol and University of Southampton

PHE Serology Working Group

The Serology Working Group provides oversight of sero-epidemiology work for COVID-19 in England and partners with international colleagues, including the WHO, on these serological studies. The group monitors and reviews work on the establishment and running of population-based seroprevalence surveys in England. Sero-epidemiology is crucial in informing our understanding of the extent of transmission of SARS-CoV-2, and to monitor how this changes over time.

Dr Gayatri Amirthalingam	Public Health England
Dr Marc Baguelin	London School of Hygiene and Tropical Medicine
Professor Wendy Barclay	Imperial College London
Dr Rupert Beale	Francis Crick Institute
Dr Tim Brooks	Public Health England
Dr Mary De Silva	Wellcome Trust
Professor Sir Jeremy Farrar	Wellcome Trust
Professor Paul Kellam	Imperial College London and Kymab Ltd
Professor Sharon Peacock	Public Health England
Dr Mary Ramsay	Public Health England
Professor Gavin Screaton	University of Oxford

Dr Edwin Van Leeuwen

Public Health England

5 participants have not given permission to be named.

COVID-19 Clinical Information Network (CO-CIN)

CO-CIN collates clinical information from the usual health care records of people of all ages admitted to hospital in the UK to characterise the clinical features of patients with severe COVID-19 in the UK.

Dr Kenneth Baillie	University of Edinburgh
Dr Annemarie Docherty	University of Edinburgh
Dr Chris Green	University of Birmingham
Professor Ewen Harrison	University of Edinburgh
Professor Peter Horby	University of Oxford
Professor Peter Openshaw	Imperial College London
Professor Calum Semple	University of Liverpool
Professor Wei Shen Lim	University of Nottingham
Professor Jonathan Van Tam	Deputy Chief Medical Officer

Environmental Working Group

The purpose of this group is to identify and steer the role that environmental modelling, data analysis and environmental sampling can play in understanding COVID-19 transmission, with a view to understanding transmission routes, factors that influence this and the impact of environmental and behavioural interventions and mitigations at a mechanistic level.

Dr Alexander Allen	National Health Service
Professor Phil Blythe	Chief Scientific Adviser, Department for Transport
Dr Andrew Curran	Chief Scientific Adviser, Health and Safety Executive
Mr Adrian Eggleton	National Health Service
Dr Shaun Fitzgerald	University of Cambridge
Dr Ian Hall	University of Manchester
Dr Ben Killingley	UCLH
Professor Dame Theresa Marteau	University of Cambridge
Professor Cath Noakes	University of Leeds
Professor Alan Penn	Chief Scientific Adviser, Ministry of Housing Communities and Local Government
Professor Harry Rutter	University of Bath
Professor Tim Sharpe	University of Strathclyde
Dr Danielle Solomon	National Health Service
Professor Mark Wilcox	University of Leeds

Also attended by representatives of the Royal Academy of Engineering.

Children's Task and Finish Working Group

The group provides consolidated scientific health advice to government. Subject advice focuses on the transmission of COVID-19 in children and within schools, ensuring research questions are fed into relevant studies and UKRI/ funders for new funding.

Professor Laura Bear	London School of Economics
Professor Chris Bonnell	London School of Hygiene and Tropical Medicine
Dr Ellen Brooks-Pollock	University of Bristol
Professor John Edmunds	London School of Hygiene and Tropical Medicine
Dr Rosalind Eggo	London School of Hygiene and Tropical Medicine
Dr Thomas Finnie	Public Health England
Ms Clementine Fu	Her Majesty's Government
Professor Julia Gog	University of Cambridge
Professor Peter Horby	University of Oxford
Dr Thomas House	University of Manchester
Dr Lorna Howarth	Her Majesty's Government
Dr Michael J Tildesley	University of Warwick
Professor G. J. Melendez	University of Exeter
Professor Matt Keeling	University of Warwick
Dr Petra Klepac	London School of Hygiene and Tropical Medicine
Professor Graham Medley	London School of Hygiene and Tropical Medicine
Dr Gavin Morgan	University College London
Professor Cath Noakes	University of Leeds
Professor Michael Parker	University of Oxford
Dr Lorenzo Pellis	University of Manchester
Mr Osama Rahman	Chief Scientific Adviser, Department for Education
Dr Jonathan Read	Lancaster University
Professor Steven Riley	Imperial College London
Professor Brooke Rogers	Kings College London
Dr Edwin Van Leeuwen	Public Health England
Professor Russell Viner	University College London
Professor John Watkins	Cardiff University and Public Health Wales
Professor Charlotte Watts	Chief Scientific Adviser, Department for International Development
Professor Lucy Yardley	University of Bristol and University of Southampton

7 participants have not given permission to be named.

Hospital Onset COVID-19 Working Group

This working group focuses on hospital-onset COVID-19 infection (HOCI) and its purpose is to provide thought leadership, direction to analysis and precipitate policy change and interventions that lead to a rapid and sustained reduction in the rate of HOCI.

Mr Alexander Allen	Public Health Registrar
Dr Meera Chand	Public Health England
Dr Aidan Fowler	National Health Service England
Professor Alison Holmes	Imperial College London
Dr Russell Hope	Public Health England

Dr Susan Hopkins	Public Health England
Professor Nick Lemoine	National Institute for Health Research
Dr Kiran Loi	National Health Service England
Ms Ruth May	National Health Service England
Professor Graham Medley	London School of Hygiene and Tropical Medicine
Professor Cath Noakes	University of Leeds
Professor Sharon Peacock	Public Health England
Dr James Price	Imperial College London
Dr Lisa Ritchie	National Health Service England
Dr Julie Robotham	Public Health England
Professor Calum Semple	University of Liverpool
Ms Sue Tranka	National Health Service England
Ms Karen Turner	National Health Service England
Dr Ben Warne	Cambridge University Hospitals
Professor Mark Wilcox	University of Leeds

Coronavirus (COVID-19) cases in the UK

[Data dashboard \(/\)](#) [About the data \(/about\)](#)

We are launching a new version of the dashboard. We welcome your feedback on the [BETA release](#) of the new service.

Coronavirus (COVID-19) in the UK

Last updated on Tuesday 14 July 2020 at 4:47pm

Total number of lab-confirmed UK cases

291,373

Total number of people who have had a positive test result

Daily number of lab-confirmed UK cases

398

Number of additional cases on Tuesday 14 July 2020

Total number of COVID-19 associated UK deaths

44,968

Deaths of people who have had a positive test result

Daily number of COVID-19 associated UK deaths

138

Number of additional deaths on Tuesday 14 July 2020

COVID-19 associated deaths

Total number by nation

Scotland
2,490

England
40,379

Northern Ireland
556

Wales
1,543

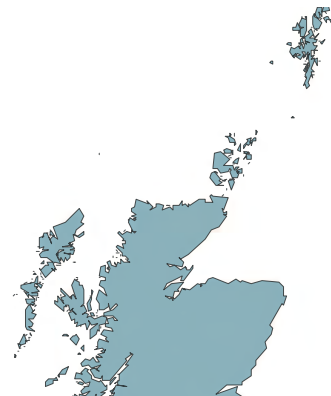
- [Nations](#)
- [Regions](#)
- [UTLA](#)
- [LTLA](#)

- [Rate](#)
- [Total cases](#)

Nation ▾ Total c

England
(/#category=nations&map=rate&area=e92000001)

Northern Ireland
↑ [Back to top](#) ions&map=rate&area=n92000002)



253

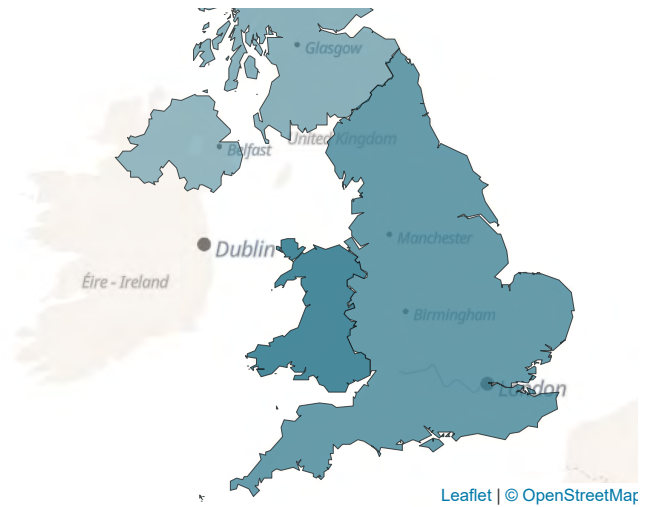
Nation ▾

Total c

Scotland

([/#category=nations&map=rate&area=s92000003](#))

Wales

([/#category=nations&map=rate&area=w92000004](#))

have higher rates.

view data as.

Chart

Table

Download the latest **cases** data as [CSV](#) (https://coronavirus.data.gov.uk/downloads/csv/coronavirus-cases_latest.csv) or [JSON](#) (https://coronavirus.data.gov.uk/downloads/json/coronavirus-cases_latest.json)

Download the latest **deaths** data as [CSV](#) (https://coronavirus.data.gov.uk/downloads/csv/coronavirus-deaths_latest.csv) or [JSON](#) (https://coronavirus.data.gov.uk/downloads/json/coronavirus-deaths_latest.json)

Total number of lab-confirmed cases in England by specimen date

Date	Previously reported	Change	Total confirmed cases
29 Mar 2020	25,430	-3	25,427
28 Mar 2020	22,989	-2	22,987
27 Mar 2020	20,617	-5	20,612
26 Mar 2020	17,959	-7	17,952
25 Mar 2020	15,349	-6	15,343

Total confirmed cases and change from previously reported figures. New cases are attributed to the day the specimen was taken.

Daily number of lab-confirmed cases in England by specimen date

Date	Previously reported	Change	Confirmed cases
13 Jul 2020	0	41	41
12 Jul 2020	49	176	225
11 Jul 2020	274	43	317
10 Jul 2020	391	51	442
09 Jul 2020	617	32	649

[↑ Back to top](#)

Date	Previously reported	Change	Confirmed cases
------	---------------------	--------	-----------------

Confirmed cases and change from previously reported figures. New cases are attributed to the day the specimen was taken.

Total number of lab-confirmed cases in England by age and sex

Age group	Male cases	Female cases
0 to 4	710	614
5 to 9	781	734
10 to 14	910	882
15 to 19	1,504	2,321
20 to 24	3,588	7,373
25 to 29	5,888	11,003

Total number of COVID-19 associated UK deaths by date reported

Date	Total deaths
14 Jul 2020	44,968
13 Jul 2020	44,830
12 Jul 2020	44,819
11 Jul 2020	44,798
10 Jul 2020	44,650
9 Jul 2020	44,602

Daily additional COVID-19 associated UK deaths by date reported

Date	Daily deaths
14 Jul 2020	138
13 Jul 2020	11
12 Jul 2020	21
11 Jul 2020	148
10 Jul 2020	48
9 Jul 2020	85

Deaths and lab-confirmed case counts and rates for England and subnational areas are provided by Public Health England. All data for the rest of the UK are provided by the devolved administrations. Maps include Ordnance Survey data © Crown copyright and database right 2020 and Office for National Statistics data © Crown copyright and database right 2020. Daily and total case counts are as of 14 July 2020. Daily and total deaths are as of 13 July 2020. The total lab-confirmed cases

[↑ Back to top](#) ^e Pillar 2 tests which means that the total number of UK lab-confirmed cases has increased by 1,240 daily change for Wales was 21, 842 cases are cases from previous days.

[Archive](#) [Accessibility](#) [Cookies](#)

For feedback email coronavirus-tracker@phe.gov.uk

Developed by [PHE](#) and [NHSX](#)

OGI

All content is available under the [Open Government Licence v3.0](#) , except where otherwise stated

© Crown copyright

Individuals tested with authorised test result by test date in Wales processed in NHS Wales laboratories

Number of individuals tested with authorised results and positive COVID-19 test results from Welsh laboratories.

The data presented is the cumulative total correct as at 9 July 2020. Public Health Wales revise the data daily.

The number of confirmed cases and individuals tested is calculated using six week testing episode periods, with individuals who are tested multiple times in that six week period only being counted once. If any of their results are positive, that is the result which is presented.

Any tests that occur more than six weeks after the initial test will trigger a new testing episode.

The total number of tests completed will differ and likely be higher than the number of individuals tested.

Each date refers to the specimen date. This is the date the sample was taken from the patient. Since the time taken to test samples and report results may vary, new cases reported on a daily basis may be distributed across a range of sample dates.

The number of positive cases may differ to the numbers presented in "NHS activity and capacity during the coronavirus (COVID-19) pandemic", which are presented by the day reported rather than test date.

There is a lag between the test date and when the result is received, therefore the last three days of test dates have been excluded.

[Source: Public Health Wales \(PHW\)](#)

	<i>Number</i>			
	Individuals tested (testing episodes) by test date	Cumulative individuals tested (testing episodes)	Positive cases by test date	Cumulative positive cases
18/03/2020	195	2,393	36	249
19/03/2020	390	2,783	60	309
20/03/2020	432	3,215	73	382
21/03/2020	462	3,677	75	457
22/03/2020	360	4,037	76	533
23/03/2020	542	4,579	133	666
24/03/2020	674	5,253	141	807
25/03/2020	689	5,942	190	997
26/03/2020	665	6,607	177	1,174
27/03/2020	664	7,271	193	1,367
28/03/2020	457	7,728	167	1,534
29/03/2020	495	8,223	159	1,693
30/03/2020	890	9,113	343	2,036
31/03/2020	767	9,880	277	2,313
01/04/2020	877	10,757	327	2,640
02/04/2020	848	11,605	336	2,976
03/04/2020	804	12,409	330	3,306
04/04/2020	667	13,076	282	3,588
05/04/2020	501	13,577	223	3,811
06/04/2020	814	14,391	383	4,194
07/04/2020	871	15,262	386	4,580
08/04/2020	916	16,178	386	4,966
09/04/2020	902	17,080	391	5,357
10/04/2020	734	17,814	308	5,665
11/04/2020	601	18,415	247	5,912
12/04/2020	566	18,981	247	6,159
13/04/2020	634	19,615	273	6,432
14/04/2020	759	20,374	317	6,749
15/04/2020	1,000	21,374	361	7,110
16/04/2020	1,005	22,379	363	7,473
17/04/2020	1,005	23,384	324	7,797
18/04/2020	751	24,135	247	8,044
19/04/2020	568	24,703	181	8,225
20/04/2020	898	25,601	281	8,506
21/04/2020	1,016	26,617	259	8,765
22/04/2020	930	27,547	253	9,018
23/04/2020	968	28,515	200	9,218
24/04/2020	1,029	29,544	213	9,431
25/04/2020	644	30,188	136	9,567
26/04/2020	505	30,693	120	9,687
27/04/2020	853	31,546	166	9,853
28/04/2020	946	32,492	148	10,001
29/04/2020	1,008	33,500	167	10,168
30/04/2020	1,054	34,554	194	10,362
01/05/2020	1,175	35,729	161	10,523
02/05/2020	927	36,656	169	10,692

03/05/2020	497	37,153	94	10,786
04/05/2020	905	38,058	131	10,917
05/05/2020	1,222	39,280	163	11,080
06/05/2020	1,395	40,675	167	11,247
07/05/2020	1,257	41,932	168	11,415
08/05/2020	978	42,910	101	11,516
09/05/2020	936	43,846	124	11,640
10/05/2020	940	44,786	101	11,741
11/05/2020	1,109	45,895	172	11,913
12/05/2020	1,122	47,017	139	12,052
13/05/2020	1,325	48,342	143	12,195
14/05/2020	1,309	49,651	120	12,315
15/05/2020	1,947	51,598	175	12,490
16/05/2020	1,729	53,327	159	12,649
17/05/2020	1,218	54,545	113	12,762
18/05/2020	1,444	55,989	164	12,926
19/05/2020	2,075	58,064	208	13,134
20/05/2020	2,132	60,196	152	13,286
21/05/2020	2,114	62,310	107	13,393
22/05/2020	2,049	64,359	106	13,499
23/05/2020	2,185	66,544	106	13,605
24/05/2020	1,303	67,847	67	13,672
25/05/2020	1,480	69,327	90	13,762
26/05/2020	2,432	71,759	84	13,846
27/05/2020	2,308	74,067	97	13,943
28/05/2020	2,496	76,563	90	14,033
29/05/2020	2,724	79,287	89	14,122
30/05/2020	1,787	81,074	54	14,176
31/05/2020	1,501	82,575	38	14,214
01/06/2020	2,954	85,529	63	14,277
02/06/2020	2,953	88,482	61	14,338
03/06/2020	3,034	91,516	63	14,401
04/06/2020	3,918	95,434	52	14,453
05/06/2020	3,225	98,659	47	14,500
06/06/2020	1,770	100,429	42	14,542
07/06/2020	1,596	102,025	27	14,569
08/06/2020	2,933	104,958	65	14,634
09/06/2020	2,429	107,387	53	14,687
10/06/2020	2,492	109,879	52	14,739
11/06/2020	1,801	111,680	48	14,787
12/06/2020	2,476	114,156	59	14,846
13/06/2020	1,416	115,572	55	14,901
14/06/2020	1,130	116,702	38	14,939
15/06/2020	1,914	118,616	48	14,987
16/06/2020	1,906	120,522	58	15,045
17/06/2020	1,647	122,169	42	15,087
18/06/2020	1,716	123,885	51	15,138
19/06/2020	2,172	126,057	126	15,264
20/06/2020	1,017	127,074	28	15,292
21/06/2020	1,072	128,146	57	15,349
22/06/2020	1,819	129,965	56	15,405
23/06/2020	1,852	131,817	124	15,529
24/06/2020	1,598	133,415	34	15,563
25/06/2020	1,804	135,219	50	15,613
26/06/2020	1,416	136,635	9	15,622
27/06/2020	1,654	138,289	134	15,756
28/06/2020	810	139,099	19	15,775
29/06/2020	2,215	141,314	41	15,816
30/06/2020	2,406	143,720	28	15,844
01/07/2020	2,927	146,647	25	15,869
02/07/2020	1,671	148,318	16	15,885
03/07/2020	1,754	150,072	12	15,897
04/07/2020	1,045	151,117	5	15,902
05/07/2020	819	151,936	9	15,911
06/07/2020	1,443	153,379	13	15,924
07/07/2020	1,438	154,817	12	15,936
08/07/2020	1,333	156,150	9	15,945
09/07/2020	1,135	157,285	10	15,955

Table 5 - Number of people tested and total number of tests carried out for COVID-19 in Scotland

Date notified	(i) Cumulative people tested for COVID-19			(ii) Daily people found positive	(iii) Total number of COVID-19 tests carried out by NHS Labs		(iv) Total number of COVID-19 tests through UK Gov testing programme	
	Negative	Positive	Total	Daily	Daily	Cumulative	Daily	Cumulative
02/03/2020	814	1	815	1				
03/03/2020	914	1	915	0				
04/03/2020	1,043	3	1,046	2				
05/03/2020	1,250	6	1,256	3				
06/03/2020	1,514	11	1,525	5				
07/03/2020	1,664	16	1,680	5				
08/03/2020	1,939	18	1,957	2				
09/03/2020	2,078	23	2,101	5				
10/03/2020	2,207	27	2,234	4				
11/03/2020	2,280	36	2,316	9				
12/03/2020	2,832	60	2,892	24				
13/03/2020	3,229	85	3,314	25				
14/03/2020	3,594	121	3,715	36				
15/03/2020	4,087	153	4,240	32				
16/03/2020	4,724	171	4,895	18				
17/03/2020	5,051	195	5,246	24				
18/03/2020	5,864	227	6,091	32				
19/03/2020	6,506	266	6,772	39				
20/03/2020	7,228	322	7,550	56				
21/03/2020	7,886	373	8,259	51				
22/03/2020	8,263	416	8,679	43				
23/03/2020	8,865	499	9,364	83				
24/03/2020	9,384	584	9,968	85				
25/03/2020	9,957	719	10,676	135				
26/03/2020	10,593	894	11,487	175				
27/03/2020	11,214	1,059	12,273	165				
28/03/2020	11,888	1,245	13,133	186				
29/03/2020	12,505	1,384	13,889	139				
30/03/2020	13,061	1,563	14,624	179				
31/03/2020	13,902	1,993	15,895	430				
01/04/2020	14,697	2,310	17,007	317	1,710	23,324		
02/04/2020	15,526	2,602	18,128	292	1,118	24,442		
03/04/2020	16,534	3,001	19,535	399	1,526	25,968		
04/04/2020	17,453	3,345	20,798	344	1,522	27,490		
05/04/2020	19,437	3,706	23,143	361	3,018	30,508		
06/04/2020	20,075	3,961	24,036	255	1,006	31,514	42	42
07/04/2020	20,793	4,229	25,022	268	1,097	32,611	124	166
08/04/2020	21,661	4,565	26,226	336	1,555	34,166	154	320
09/04/2020	22,561	4,957	27,518	392	1,644	35,810	130	450
10/04/2020	23,377	5,275	28,652	318	1,391	37,201	176	626
11/04/2020	24,313	5,590	29,903	315	1,580	38,781	207	833
12/04/2020	25,202	5,912	31,114	322	1,475	40,256	142	975
13/04/2020	25,746	6,067	31,813	155	873	41,129	84	1,059
14/04/2020	26,497	6,358	32,855	291	1,370	42,499	59	1,118
15/04/2020	27,316	6,748	34,064	390	1,610	44,109	124	1,242
16/04/2020	28,290	7,102	35,392	354	1,707	45,816	129	1,371
17/04/2020	29,228	7,409	36,637	307	1,541	47,357	141	1,512
18/04/2020	30,413	7,820	38,233	411	1,907	49,264	108	1,620
19/04/2020	31,425	8,187	39,612	367	1,555	50,819	154	1,774
20/04/2020	32,250	8,450	40,700	263	1,255	52,074	77	1,851
21/04/2020	33,027	8,672	41,699	222	1,333	53,407	68	1,919
22/04/2020	34,271	9,038	43,309	366	2,099	55,506	125	2,044
23/04/2020	35,390	9,409	44,799	371	2,033	57,539	151	2,195
24/04/2020	36,392	9,697	46,089	288	1,624	59,163	148	2,343
25/04/2020	37,698	10,051	47,749	354	2,059	61,222	163	2,506
26/04/2020	38,833	10,324	49,157	273	1,455	62,677	643	3,149
27/04/2020	39,733	10,521	50,294	197	1,265	63,942	1,343	4,492
28/04/2020	40,728	10,721	51,499	200	1,557	65,499	1,070	5,562
29/04/2020	42,048	11,034	53,082	313	2,405	67,904	1,066	6,628
30/04/2020	43,286	11,353	54,639	319	2,406	72,447	2,016	8,644
01/05/2020	45,048	11,654	56,702	301	2,537	74,984	2,124	10,768
02/05/2020	46,906	11,927	58,833	273	2,921	77,905	2,392	13,160
03/05/2020	48,198	12,097	60,295	170	1,986	79,891	1,734	14,894
04/05/2020	49,430	12,266	61,696	169	1,949	81,840	1,845	16,739
05/05/2020	50,874	12,437	63,311	171	2,445	84,285	1,478	18,217
06/05/2020	52,416	12,709	65,125	272	3,036	87,321	1,647	19,864
07/05/2020	54,173	12,924	67,097	215	3,174	90,495	1,905	21,769
08/05/2020	56,042	13,149	69,191	225	3,075	93,570	1,657	23,426
09/05/2020	57,787	13,305	71,092	156	2,769	96,339	1,628	25,054
10/05/2020	59,197	13,486	72,683	181	2,437	98,776	1,355	26,409
11/05/2020	60,436	13,627	74,063	141	2,346	101,122	1,238	27,647
12/05/2020	61,807	13,763	75,570	136	2,539	103,661	1,544	29,191
13/05/2020	63,821	13,929	77,750	166	3,591	107,252	1,517	30,708
14/05/2020	66,158	14,117	80,275	188	4,009	111,261	1,820	32,528
15/05/2020	68,006	14,260	82,266	143	3,221	114,482	1,992	34,520
16/05/2020	71,157	14,447	85,604	187	4,840	119,322	1,679	36,199
17/05/2020	73,123	14,537	87,660	90	3,043	122,365	1,678	37,877
18/05/2020	74,346	14,594	88,940	57	2,317	124,682	1,158	39,035
19/05/2020	75,766	14,655	90,421	61	2,854	127,536	1,705	40,740
20/05/2020	77,843	14,751	92,594	96	3,699	131,235	2,653	43,393
21/05/2020	80,317	14,856	95,173	105	4,090	135,325	2,428	45,767
22/05/2020	82,638	14,969	97,607	113	3,858	139,183	1,884	47,651
23/05/2020	84,891	15,041	99,932	72	3,755	142,938	1,651	49,245
24/05/2020	86,612	15,101	101,713	60	2,886	145,824	1,225	50,470
25/05/2020	88,352	15,156	103,508	55	3,401	149,225	1,341	51,811
26/05/2020	89,695	15,185	104,880	29	2,977	152,202	1,448	53,259
27/05/2020	91,744	15,240	106,984	55	3,750	155,952	1,428	54,687
28/05/2020	93,743	15,288	109,031	48	3,575	159,527	1,425	56,112
29/05/2020	95,758	15,327	111,085	39	4,235	163,762	1,237	57,349
30/05/2020	97,602	15,382	112,984	55	3,299	167,061	1,026	58,375
31/05/2020	98,922	15,400	114,322	18	2,588	169,649	641	59,016
01/06/2020	99,841	15,418	115,259	18	2,096	171,745	633	59,649
02/06/2020	101,377	15,471	116,848	53	3,435	175,180	971	60,583
03/06/2020	103,069	15,504	118,573	33	3,641	178,821	1,150	61,770
04/06/2020	105,048	15,553	120,601	49	3,834	182,655	1,368	63,138
05/06/2020	107,180	15,582	122,762	29	4,180	186,835	1,346	64,484

06/06/2020	108,940	15,603	124,543	21	3,552	190,387	1,422	65,906
07/06/2020	110,391	15,621	126,012	18	2,908	193,295	1,036	66,942
08/06/2020	111,565	15,639	127,204	18	2,651	195,946	774	67,716
09/06/2020	112,842	15,653	128,495	14	3,059	199,005	1,503	69,219
10/06/2020	114,439	15,665	130,104	12	3,335	202,340	1,412	70,631
11/06/2020	116,319	15,682	132,001	17	3,896	206,236	1,777	72,408
12/06/2020	118,185	15,709	133,894	27	3,917	210,153	1,460	73,868
13/06/2020	120,416	15,730	136,146	21	4,323	214,476	1,413	75,281
14/06/2020	121,883	15,755	137,638	25	3,138	217,614	1,279	76,560
15/06/2020	192,929	18,030	210,959	29	2,963	220,577	1,013	77,573
16/06/2020	195,482	18,045	213,527	15	3,598	224,175	1,137	78,710
17/06/2020	198,677	18,066	216,743	21	3,885	228,060	1,148	79,858
18/06/2020	202,121	18,077	220,198	11	4,200	232,260	1,053	80,911
19/06/2020	204,412	18,104	222,516	27	3,794	236,054	859	81,770
20/06/2020	209,953	18,130	228,083	26	3,695	239,749	863	82,633
21/06/2020	213,369	18,156	231,525	26	3,187	242,936	626	83,259
22/06/2020	215,365	18,170	233,535	14	2,858	245,794	558	83,817
23/06/2020	217,177	18,182	235,359	12	2,962	248,756	1,213	85,030
24/06/2020	219,885	18,191	238,076	9	3,745	252,501	1,118	86,148
25/06/2020	224,314	18,196	242,510	5	3,247	255,748	1,006	87,154
26/06/2020	230,168	18,213	248,381	17	4,351	260,099	1,035	88,189
27/06/2020	232,995	18,228	251,223	15	3,401	263,500	1,056	89,245
28/06/2020	237,191	18,236	255,427	8	2,982	266,482	756	90,001
29/06/2020	240,158	18,241	258,399	5	2,836	269,318	694	90,695
30/06/2020	242,085	18,251	260,336	10	3,243	272,561	967	91,662
01/07/2020	245,341	18,259	263,600	8	3,409	275,970	956	92,618
02/07/2020	249,107	18,264	267,371	5	3,715	279,685	973	93,591
03/07/2020	253,738	18,276	272,014	12	3,827	283,512	1,263	94,854
04/07/2020	257,464	18,287	275,751	11	4,086	287,598	1,270	96,124
05/07/2020	260,587	18,296	278,883	9	2,917	290,515	833	96,957
06/07/2020	263,441	18,300	281,741	4	2,823	293,338	703	97,660
07/07/2020	265,202	18,302	283,504	2	2,884	296,222	1,158	98,818
08/07/2020	267,598	18,309	285,907	7	3,331	299,553	2,491	164,903
09/07/2020	271,331	18,315	289,646	6	4,057	303,610	6,551	171,454
10/07/2020	276,042	18,333	294,375	18	4,111	307,721	13,462	184,916
11/07/2020	278,962	18,340	297,302	7	3,870	311,591	5,430	190,346
12/07/2020	282,499	18,359	300,858	19	3,149	314,740	8,292	198,638
13/07/2020	284,487	18,365	302,812	6	2,456	317,196	2,017	200,655
14/07/2020	286,605	18,368	304,973	3	3,425	320,621	1,483	202,138

1. The data in Table 5 shows:

(i) the number of people tested for COVID-19 across Scotland to date, with a breakdown for negative and positive. Individuals are counted once even if they have more than one test. Up until 14/06/2020 these figures were based on tests carried out through NHS Scotland labs. From 15/06/2020 they also include numbers of people tested through the UK Government (UKG) testing programme, which were not previously available to Scottish Government. This caused a jump in the cumulative data series when the backlog was all reported on 15 June.

The Public Health Scotland (PHS) dashboard provides a full adjusted time series of cases, based on when people were first tested positive, for NHS Scotland and UKG tests combined.

<https://www.publichealthscotland.scot/our-areas-of-work/sharing-our-data-and-intelligence/coronavirus-covid-19-data/>

The total positive cases on 2/6/20 was corrected from 15,741 to 15,471 the same day.

(ii) The daily number of new positive cases of COVID-19 reported in Scotland. Up until 14/06/2020 these numbers are based on tests carried out through NHS Scotland labs only. From 15/06/2020 they also include people tested through the UKG testing programme. Previous data have not been changed to account for the UKG data so the total of the daily numbers is 2,275 fewer than the cumulative total.

The PHS dashboard contains a full time series, based on when people were first tested positive, for NHS Scotland and UKG tests combined.

The daily total of people found positive on 2/6/20 contains 40 historic samples from a NHS Fife laboratory.

(iii) the total number of COVID-19 tests with results in the Health Protection Scotland ECROSS system reported to HPS by the laboratories in the 24 hours from 08:00 to 08:00 that day. This figure is higher than the number of people tested, as people could have more than one test. With effect from 30/4/20, the total cumulative number of tests includes an additional 2,137 historical tests, which were added to the total following the resolution of technical difficulties.

(iv) Up until 7 July 2020, the total number of COVID-19 tests carried out each day, and to date by Regional Testing Centres (RTC) as part of the UK Government testing programme, and reported through Department of Health and Social Care based on data from the contractors who operate the centres. This included tests done at the drive through centres and mobile units, but not home testing kits. The following revisions have been made to these figures: 28/5/20 revised on 29/5/20, reducing by 20, from 1,445 to 1,425.

6/6/20 was corrected from 1,349 to 1,422.

From 8 July 2020 onwards, the total number of COVID-19 with results in the Health Protection Scotland ECROSS system reported from the UK Government testing programme - including those reported from home testing kits and the social care portal, as well as drive throughs and mobile units. These now reflect number of test results reported on, while previous numbers showed tests carried out. Therefore void tests are no longer included.

2. The dates in the table refer to the date the figures were reported on the Scottish Government website. The daily numbers will therefore refer to activity the day before.

3. Where labs do not provide their overnight data in time for the daily publication, the testing figures will then be added to the return for the subsequent day. Figures may also be revised if labs discover an error and have to resubmit their data.

4. It should be noted that testing capacity tends to be lower at weekends, and on public holidays.

As of 15 June, (i) and (ii) include people tested through the UK Government (UKG) testing programme (Regional Testing Centres, Mobile Testing Units and home testing kits). Prior to 15 June the figures show people tested through NHS labs only.

The increase in the cumulative figures in (i) on 15 June is due to the addition of the backlog of UKG cases to the database. (ii) only shows newly identified cases and so does not include the UKG backlog. For more information see notes above.

As of 8 July, (iv) includes numbers of home tests and other tests through the social care portal that were not previously available from the UK Government (UKG) testing programme.

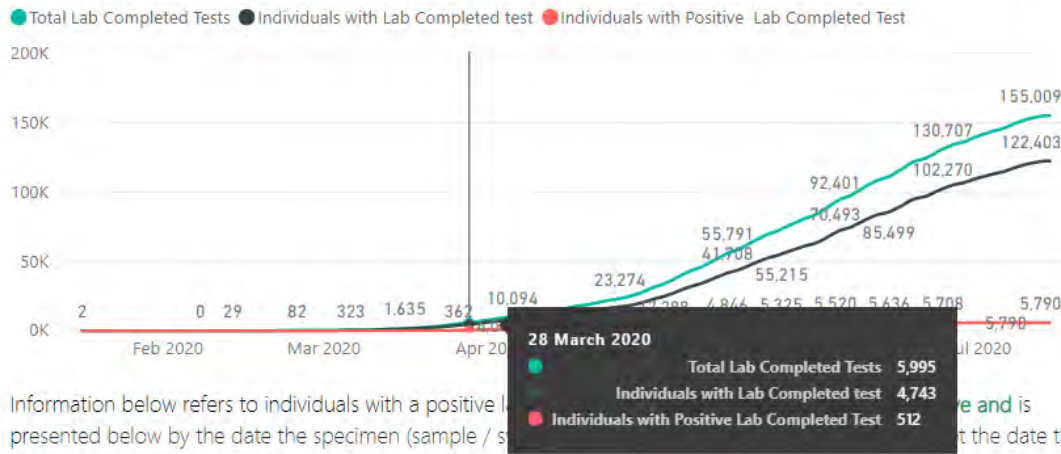
The increase in the cumulative figures in (iv) on 8 July is due to the addition of the backlog of care home portal tests and home tests to the database. It is not possible to incorporate these in the previous daily figures.

For more information see notes above.



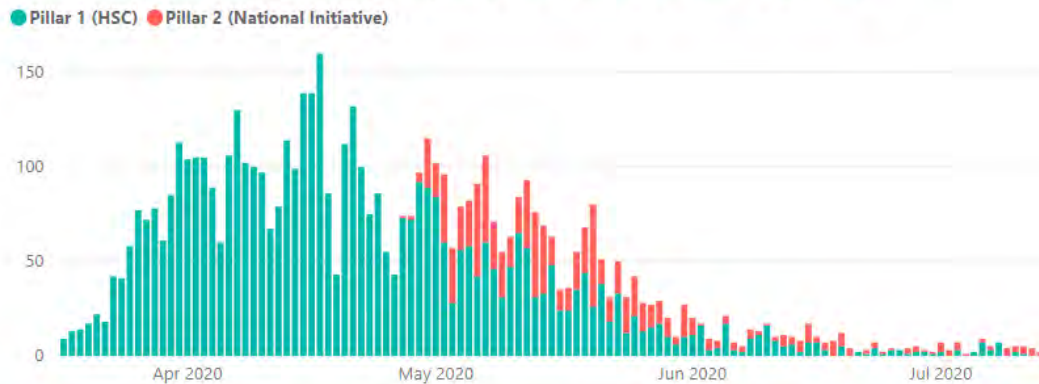
Information below shows (i) the total number of lab completed tests, (ii) individuals with a lab completed test, and (iii) individuals with a positive lab completed test for both HSC & National Initiative.

Cumulative Total of Laboratory Completed Tests by Date of Laboratory Test (Pillar 1 & 2)

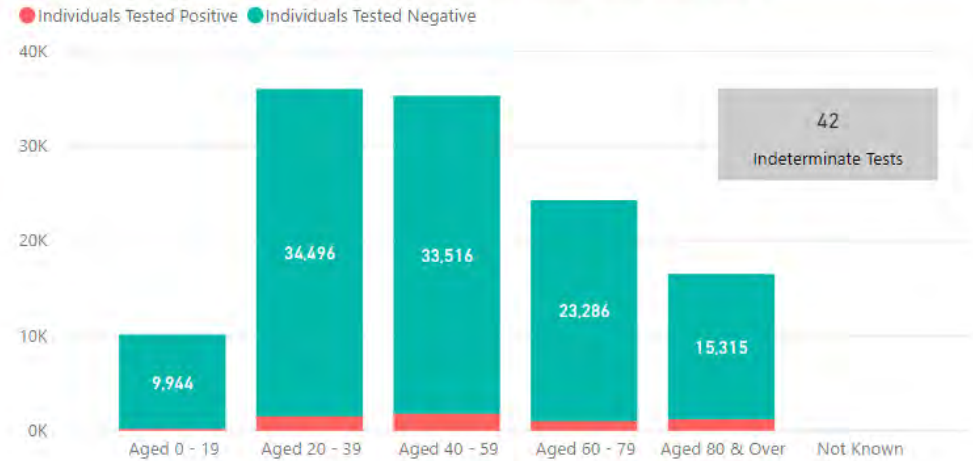


Information below refers to individuals with a positive lab completed test presented below by the date the specimen (sample / swab) was collected and is presented below by the date the specimen (sample / swab) was collected at the date the laboratory test was completed.

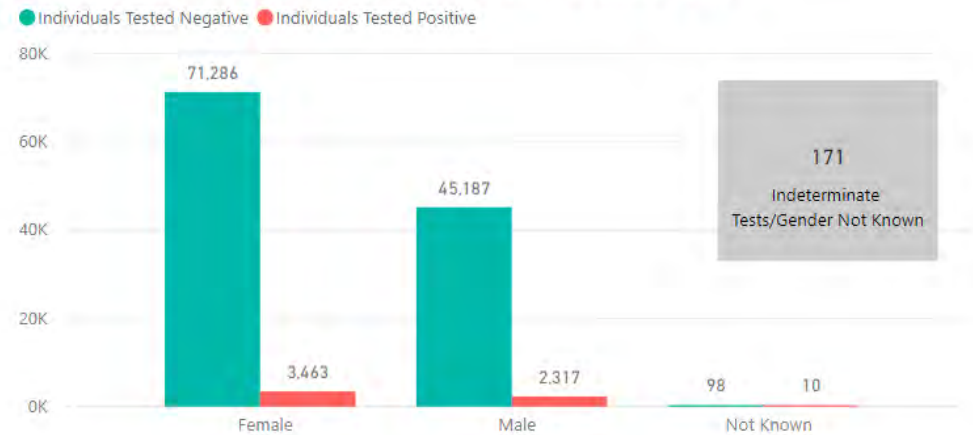
Individuals with Positive Laboratory Completed Test by Pillar and Date of Specimen



Age Group of Individuals with a Laboratory Completed Test (Pillar 1 & 2)



Gender of Individuals with a Laboratory Completed Test (Pillar 1 & 2)



COVID-19: nowcast and forecast

Paul Birrell, Joshua Blake, Edwin van Leeuwen, MRC Biostatistics Unit COVID-19 Working Group, Daniela De Angelis.

2020-07-13

Updates Summary Methods Data sources

Model and report changes

Our real-time model has been further updated to allow higher susceptibility to infection in the over-75s. The modelling focusses on regional data and we no longer report an estimate of R_t for England. This is better provided through the modelling consensus statement supplied by SPI-M and SAGE.

Updated findings

1. We have revised last week's estimate of the number of infections arising each day across England from 5,300 (3,000–9,000, 95% credible interval) to 3,600 (2,400–5,400, 95% credible interval). Over the last week there is no evidence of any further change in the number of daily new infections with the current estimate being 3,300 (1,900–5,700, 95% credible interval).
2. We predict that the number of deaths each day is likely to be between 45 and 85 by the end of July.
3. We estimate it is very likely that R_t is below 1 in all regions of England.
4. The East of England and the North East & Yorkshire have the highest probabilities (33% and 32% respectively) that R_t is above 1. This probability is \leq 5% for the North West and the Midlands.
5. The data used are only weakly informative on R_t over the last two weeks. Therefore, the now-cast for current incidence and the forecast of deaths are quite uncertain.

Updates Summary Methods Data sources

Real-time tracking of an epidemic, as data accumulate over time, is an essential component of a public health response to a new outbreak. A team of statistical modellers at the MRC Biostatistics Unit (BSU), University of Cambridge, are working to provide regular now-casts and forecasts of COVID-19 infections and deaths. This information feeds directly to the SAGE sub-group, Scientific Pandemic Influenza sub-group on Modelling (SPI-M), and to regional Public Health England (PHE) teams.

Updates Summary Methods Data sources

We fit a transmission model (Birrell et al. 2016) to a number of data sources (see 'Data Sources'), to reconstruct the number of new COVID-19 infections over time in different age groups and NHS regions, estimate a measure of ongoing transmission and predict the number of new COVID-19 deaths.

Updates Summary Methods Data sources

We use:

1. Data on COVID-19 confirmed deaths from the Public Health England (PHE) line-listing This consists of a combination of deaths notified to:
 - o the Demographics Batch Service (DBS), a mechanism that allows PHE to submit a file of patient information to the National Health Service spine for tracing against the personal demographics service (PDS). PHE submit a line list of patients diagnosed with COVID-19 to DBS daily. The file is returned with a death flag and date of death updated (started 20th March, 2020).
 - o NHS England, who report data from NHS trusts relating to patients who have died after admission to hospital or within emergency department settings.
 - o Health Protection Teams (HPTs), resulting from a select survey created by PHE to capture deaths occurring outside of hospital settings, e.g. care homes (started 23rd March, 2020)
2. Data on antibody prevalence in blood samples from a PHE survey of NHS Blood Transfusion (NHSBT) donors.

Data are stratified into eight age groups: <1, 1-4, 5-14, 15-24, 25-44, 45-64, 65-74, 75+, and the NHS England regions (North East and Yorkshire, North West, Midlands, East of England, London, South East, South West).

3. Published information on the the natural history of COVID-19 (Verity et al., 2020; Li et al, 2020)
4. Information on contacts between different age groups from:
 - o A Survey that describes relative rates of contacts between different age groups (Mossong et al. 2008).
 - o Google Community Mobility reports, informing the changes in people's mobility over the course of the pandemic, particularly after the May 23rd lockdown measures.
 - o The ONS' time use survey, which in conjunction with the google mobility study, allows estimation of the changing exposure to infection risk over time.
 - o Data from the Department for Education describing the proportion of children currently attending school.

Epidemic summary

Current R_t

Number of infections

Attack rate

IFR

Change in infections incidence

Change in deaths incidence

Value of R_t , the average number of secondary infections due to a typical infection today.

Show entries

Search:

	Region	Median	95% CrI (lower)	95% CrI (upper)
1	East_of_England	0.96	0.75	1.20
2	London	0.91	0.68	1.16
3	Midlands	0.83	0.66	1.00
4	North_East_and_Yorkshire	0.95	0.75	1.15
5	North_West	0.83	0.65	1.04
6	South_East	0.92	0.72	1.14
7	South_West	0.89	0.62	1.17

Showing 1 to 7 of 7 entries

Previous

1

Next

Epidemic summary

Current R_t

Number of infections

Attack rate

IFR

Change in infections incidence

Change in deaths incidence

Show entries

Search:

	Region	Cumulative_infections	Daily_infections
1	England	4,470,000 (4,120,000--4,850,000)	3,280.0 (1,900.0--5,650)
2	East_of_England	434,000 (395,000-- 479,000)	402.0 (91.0--1,410)
3	London	1,380,000 (1,270,000--1,500,000)	491.0 (95.2--2,040)
4	Midlands	822,000 (751,000-- 899,000)	491.0 (130.0--1,420)
5	North_East_and_Yorkshire	557,000 (506,000-- 613,000)	558.0 (144.0--1,670)
6	North_West	644,000 (587,000-- 705,000)	374.0 (91.3--1,180)
7	South_East	473,000 (428,000-- 524,000)	420.0 (104.0--1,400)
8	South_West	156,000 (138,000-- 176,000)	77.9 (8.4-- 405)

Showing 1 to 8 of 8 entries

Previous

1

Next

Epidemic summary

[Current \$R_t\$](#)
[Number of infections](#)
[Attack rate](#)
[IFR](#)
[Change in infections incidence](#)
[Change in deaths incidence](#)

The percentage of a given group that has been infected.

[By region](#)
[By age](#)

Show entries

Search:

	Region	Median	95% CrI (lower)	95% CrI (upper)
1	England	8%	7%	9%
2	East_of_England	7%	6%	7%
3	London	16%	14%	17%
4	Midlands	8%	7%	9%
5	North_East_and_Yorkshire	7%	6%	7%
6	North_West	9%	8%	10%
7	South_East	5%	5%	6%
8	South_West	3%	2%	3%

Showing 1 to 8 of 8 entries

[Previous](#)

[Next](#)

Epidemic summary

[Current \$R_t\$](#)
[Number of infections](#)
[Attack rate](#)
[IFR](#)
[Change in infections incidence](#)
[Change in deaths incidence](#)

The percentage of a given group that has been infected.

[By region](#)
[By age](#)

Show entries

Search:

	age	Median	95% CrI (lower)	95% CrI (upper)
1	<1yr	5%	5%	6%
2	1-4	7%	7%	8%
3	5-14	12%	12%	13%
4	15-24	10%	10%	11%
5	25-44	10%	9%	11%
6	45-64	6%	6%	7%
7	65-74	4%	3%	4%
8	75+	3%	3%	4%

Showing 1 to 8 of 8 entries

[Previous](#)

[Next](#)

Epidemic summary

[Current \$R_t\$](#)
[Number of infections](#)
[Attack rate](#)
[IFR](#)
[Change in infections incidence](#)
[Change in deaths incidence](#)

Show entries

Search:

	Age	Median	95% CrI (lower)	95% CrI (upper)
1	Overall	1.3%	1.1%	1.5%
2	<1yr,1-4	5e-04%	7.1e-05%	0.0019%
3	5-14	0.0014%	0.00066%	0.0024%
4	15-24	0.0047%	0.0032%	0.0066%
5	25-44	0.032%	0.028%	0.036%
6	45-64	0.48%	0.44%	0.53%
7	65-74	3.2%	2.9%	3.5%
8	75+	19%	15%	24%

Showing 1 to 8 of 8 entries

Previous Next

Epidemic summary

[Current \$R_t\$](#)
[Number of infections](#)
[Attack rate](#)
[IFR](#)
[Change in infections incidence](#)
[Change in deaths incidence](#)

[Growth rates](#)
[Halving times](#)

NB: negative growth rates are rates of decline. Values are daily changes.

Region	Median	95% CrI (lower)	95% CrI (upper)
England	-0.01	-0.03	0.02
East of England	-0.01	-0.06	0.04
London	-0.02	-0.08	0.03
Midlands	-0.04	-0.09	0.01
North East and Yorkshire	-0.01	-0.06	0.03
North West	-0.04	-0.09	0.01
South East	-0.02	-0.07	0.03
South West	-0.02	-0.10	0.04

Epidemic summary

[Current \$R_t\$](#)
[Number of infections](#)
[Attack rate](#)
[IFR](#)
[Change in infections incidence](#)
[Change in deaths incidence](#)

[Growth rates](#)
[Halving times](#)

Halving times in days, if a region shows growth than value will be N/A.

Region	Median	95% CrI (lower)	95% CrI (upper)
England	69.28	21.74	NA
East of England	69.98	10.57	NA
London	34.43	8.76	NA
Midlands	19.29	7.79	NA
North East and Yorkshire	59.58	11.09	NA
North West	18.95	7.51	NA
South East	39.71	9.76	NA
South West	30.87	6.94	NA

Epidemic summary

[Current \$R_t\$](#)
[Number of infections](#)
[Attack rate](#)
[IFR](#)
[Change in infections incidence](#)
[Change in deaths incidence](#)

[Growth rates](#)
[Halving times](#)

NB: negative growth rates are rates of decline. Values are daily changes

Region	Median	95% CrI (lower)	95% CrI (upper)
England	-0.02	-0.04	-0.01
East of England	-0.02	-0.05	0.03
London	-0.02	-0.06	0.02
Midlands	-0.03	-0.06	0.00
North East and Yorkshire	-0.02	-0.05	0.02
North West	-0.04	-0.06	0.00
South East	-0.02	-0.05	0.02
South West	-0.03	-0.07	0.02

Epidemic summary

[Current \$R_t\$](#)
[Number of infections](#)
[Attack rate](#)
[IFR](#)
[Change in infections incidence](#)
[Change in deaths incidence](#)

[Growth rates](#)
[Halving times](#)

Halving times in days, if a region shows growth than value will be N/A.

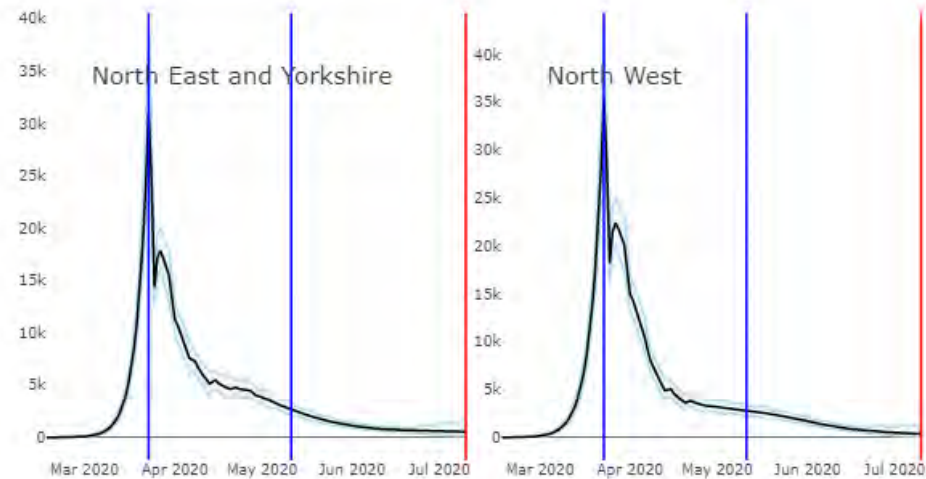
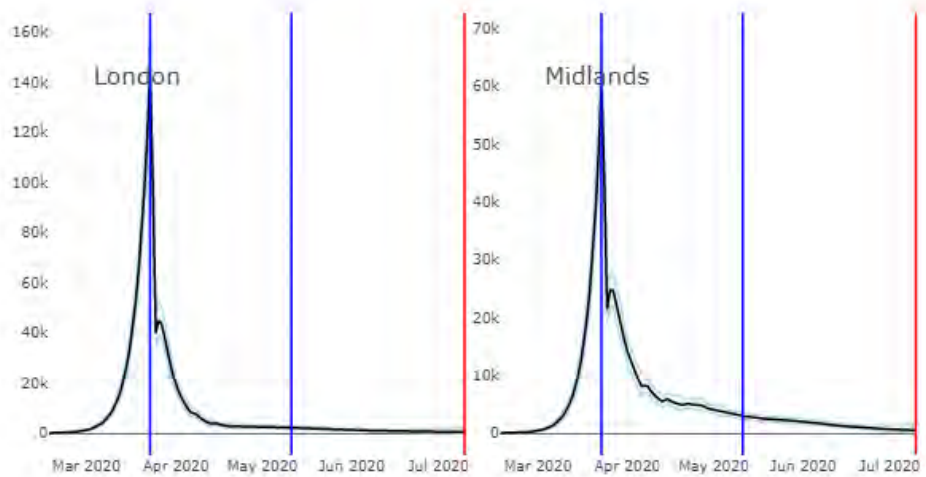
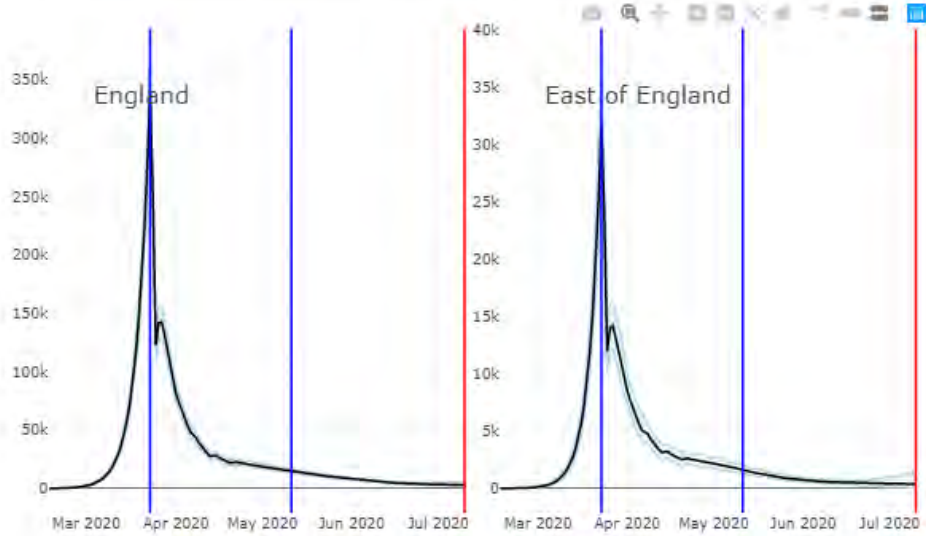
Region	Median	95% CrI (lower)	95% CrI (upper)
England	30.25	18.71	96.47
East of England	42.92	13.30	NA
London	28.47	11.74	NA
Midlands	20.54	11.65	219.43
North East and Yorkshire	36.80	13.45	NA
North West	18.95	10.93	185.21
South East	30.42	12.62	NA
South West	23.44	9.61	NA

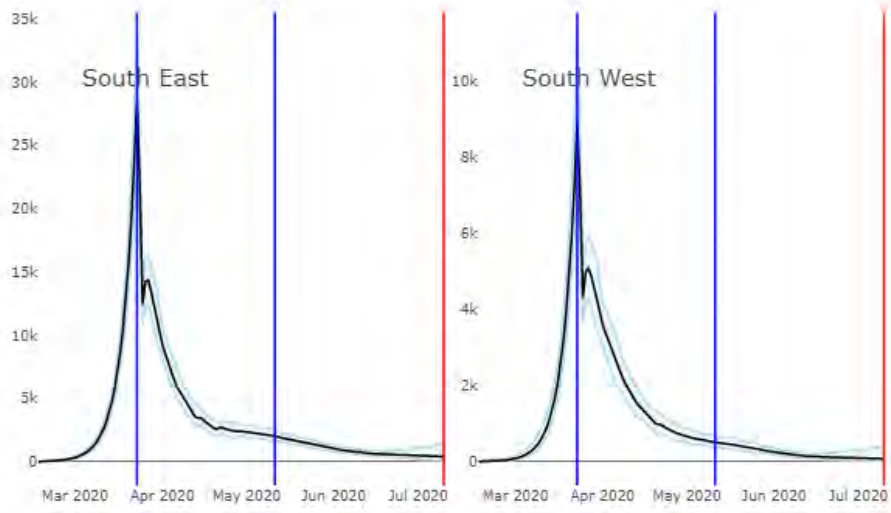
Infections and deaths

The blue lines show when interventions have been introduced (lockdown on 23 Mar and the relaxation of measures on 11 May), and the red line shows the date these results were produced (10 Jul).

Infection incidence Cumulative infections Deaths incidence Cumulative deaths Prob $R_t > 1$ R_t

By region By age





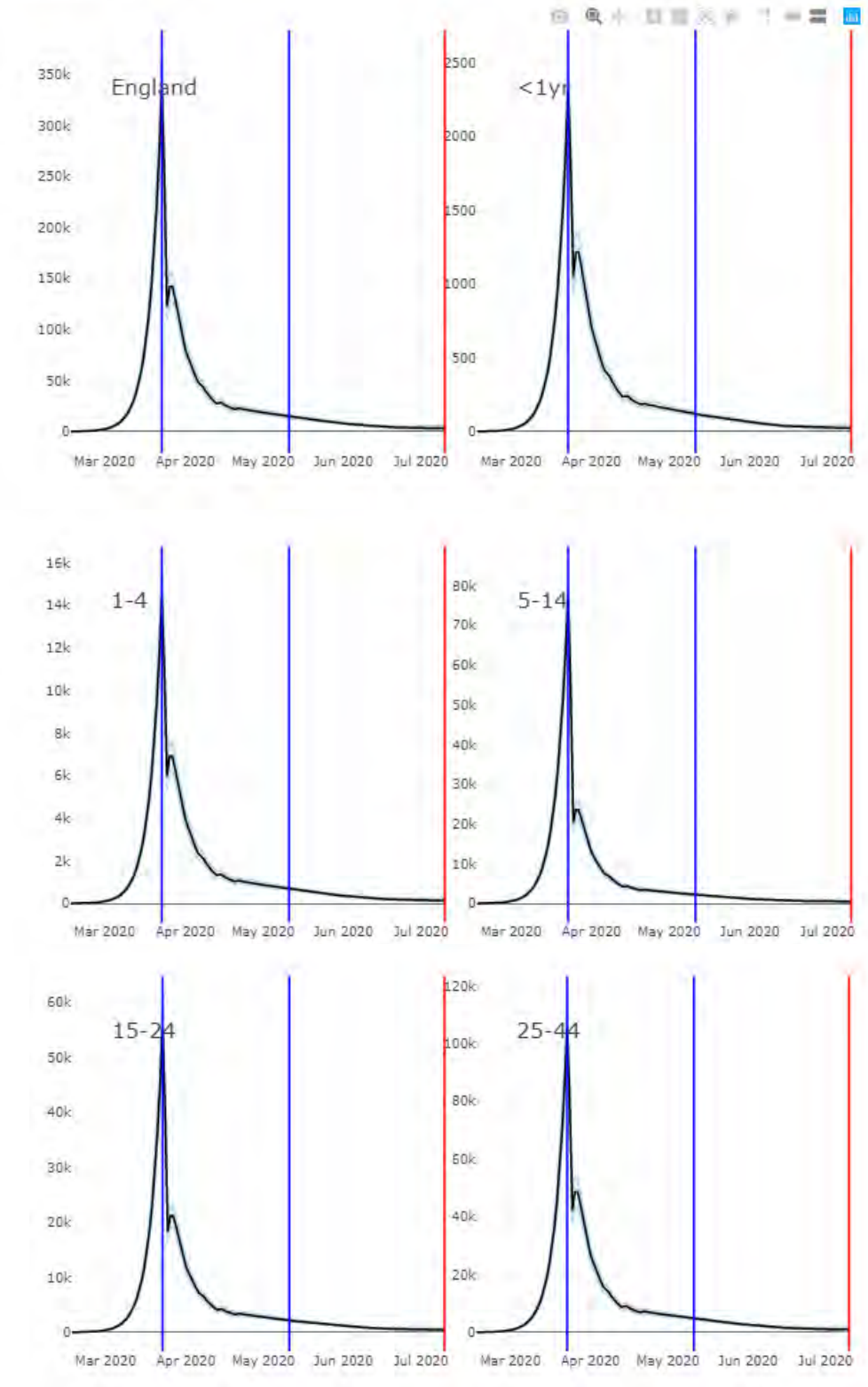
Copyright © MRC Biostatistics Unit, University of Cambridge

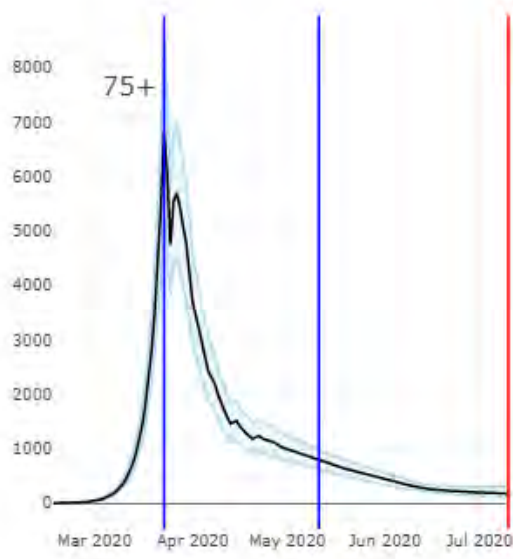
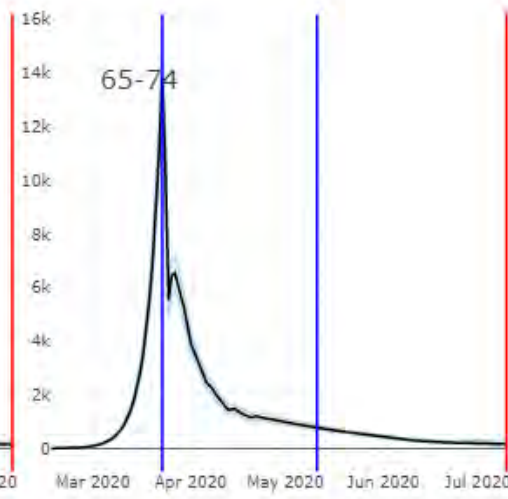
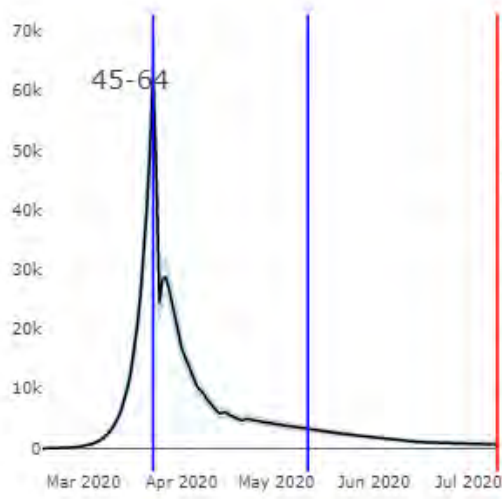
Infections and deaths

The blue lines show when interventions have been introduced (lockdown on 23 Mar and the relaxation of measures on 11 May), and the red line shows the date these results were produced (10 Jul).

Infection incidence Cumulative infections Deaths incidence Cumulative deaths Prob $R_t > 1$ R_t

By region By age

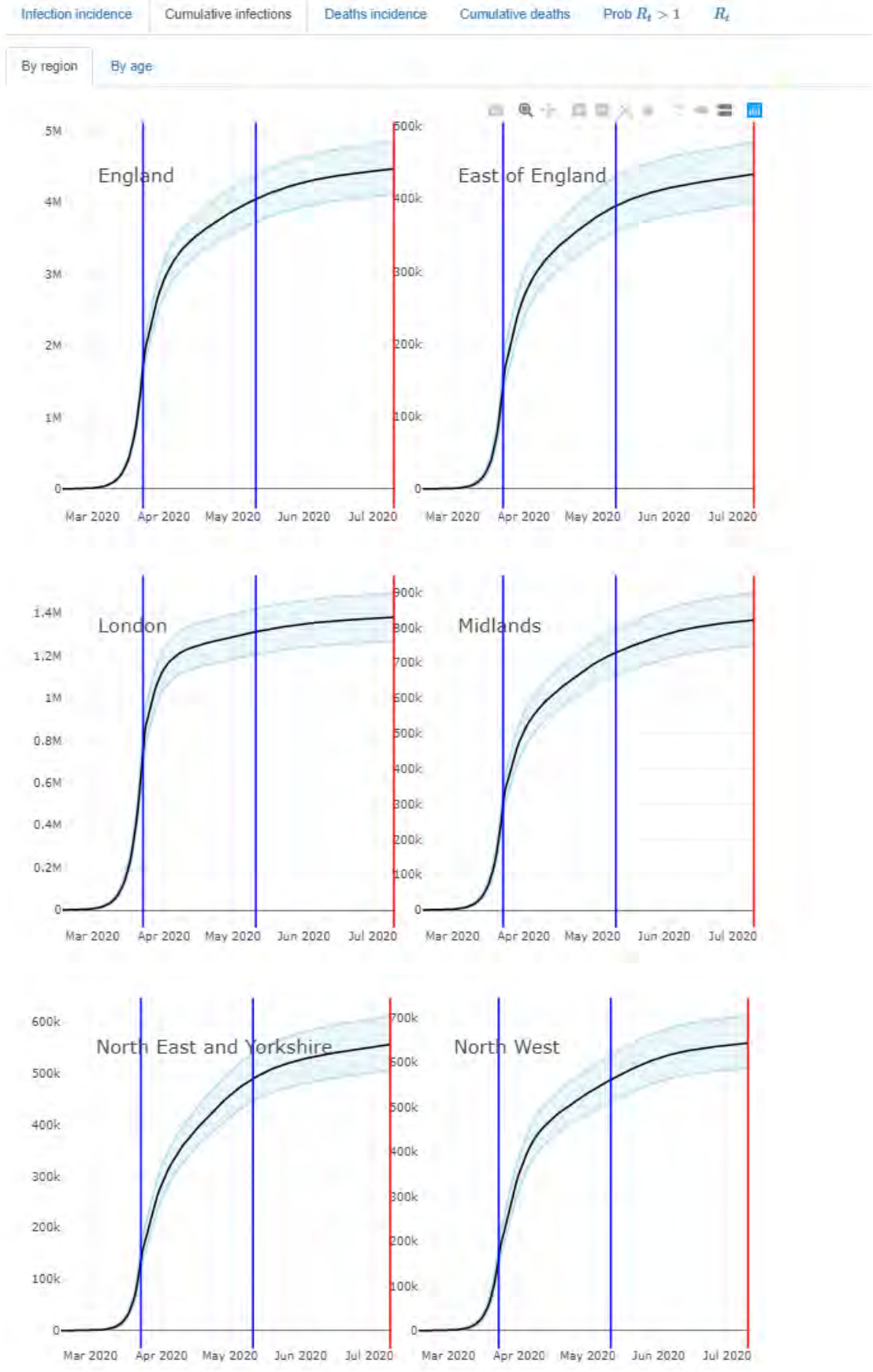


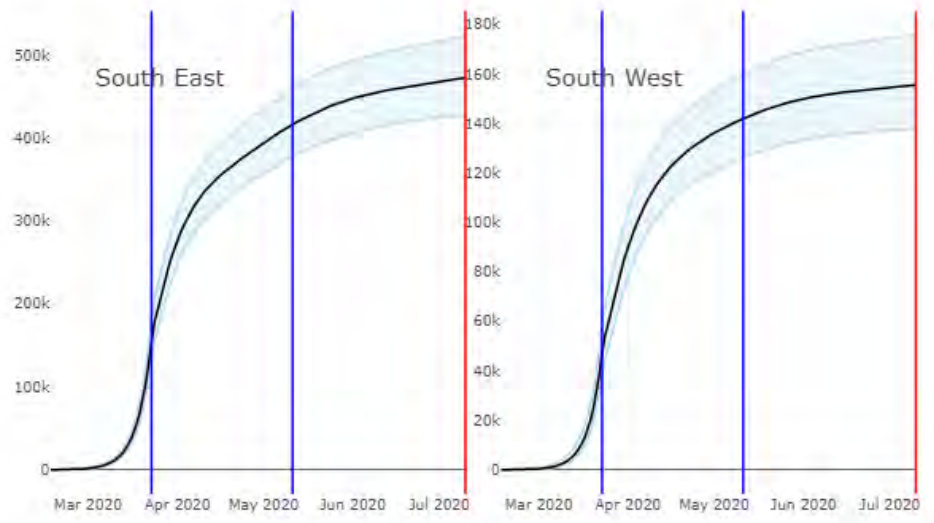


Copyright © MRC Biostatistics Unit, University of Cambridge

Infections and deaths

The blue lines show when interventions have been introduced (lockdown on 23 Mar and the relaxation of measures on 11 May), and the red line shows the date these results were produced (10 Jul).





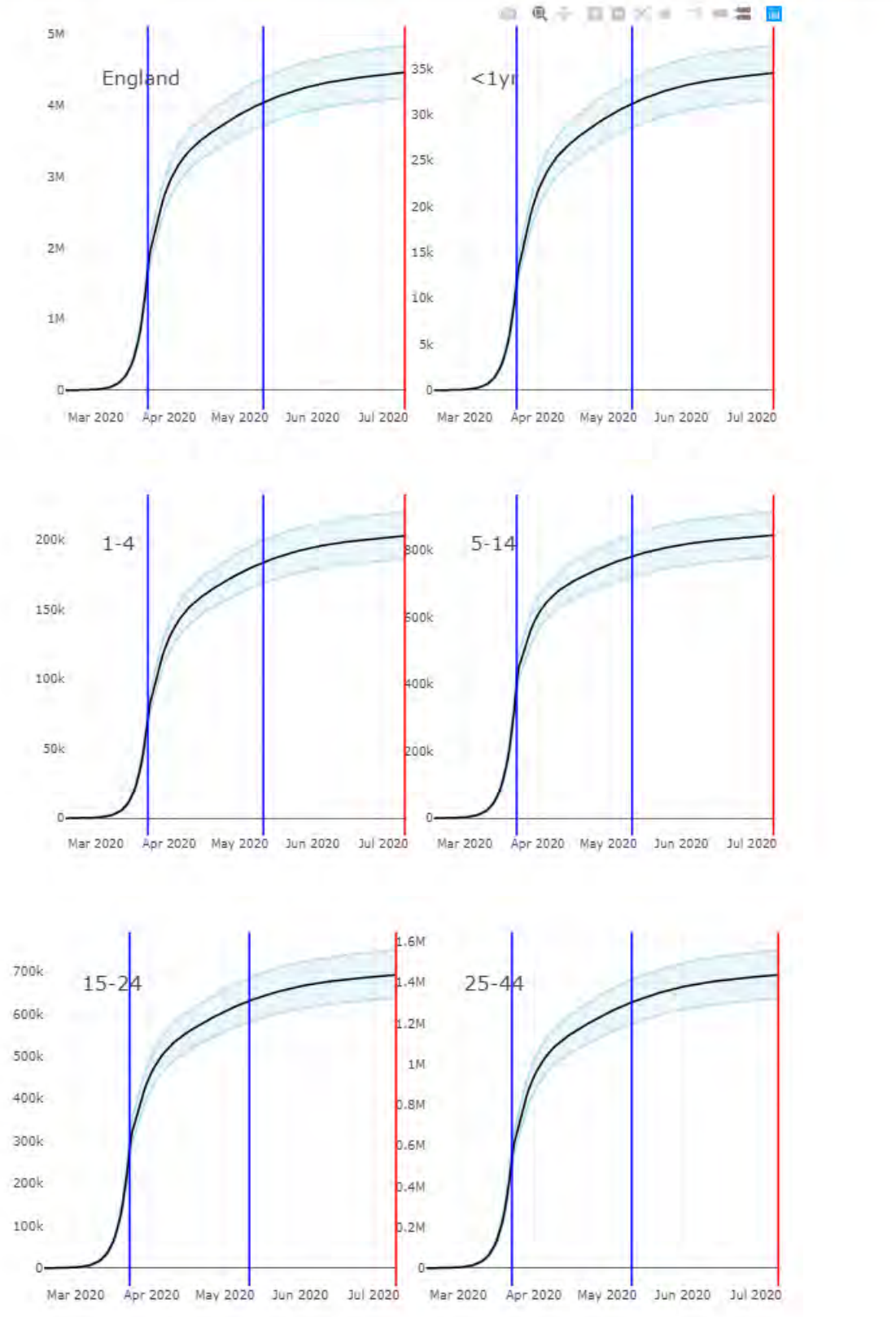
Copyright © MRC Biostatistics Unit, University of Cambridge

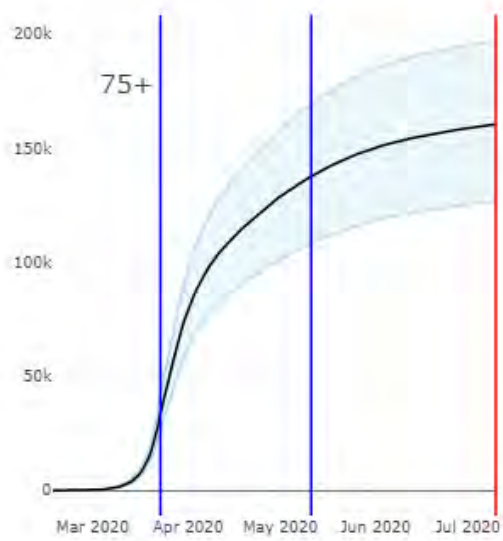
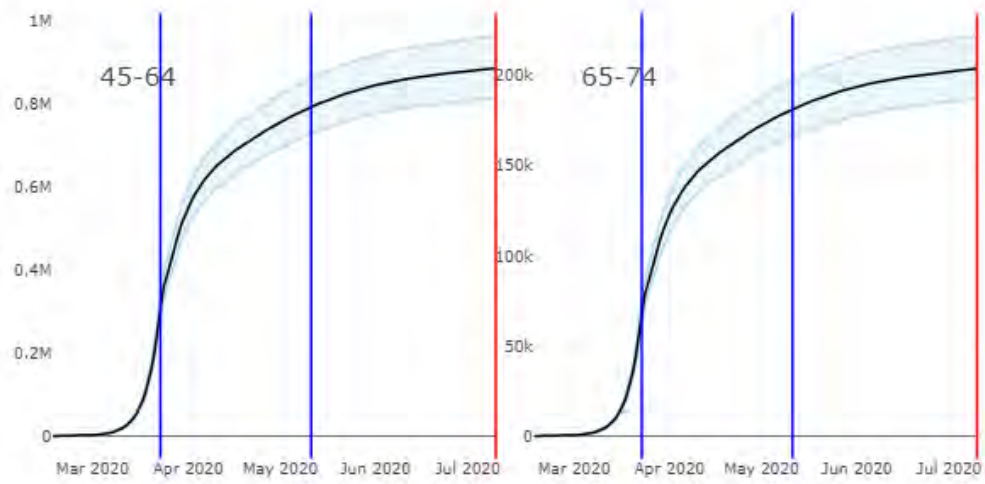
Infections and deaths

The blue lines show when interventions have been introduced (lockdown on 23 Mar and the relaxation of measures on 11 May), and the red line shows the date these results were produced (10 Jul).

Infection incidence Cumulative infections Deaths incidence Cumulative deaths Prob $R_t > 1$ R_t

By region By age





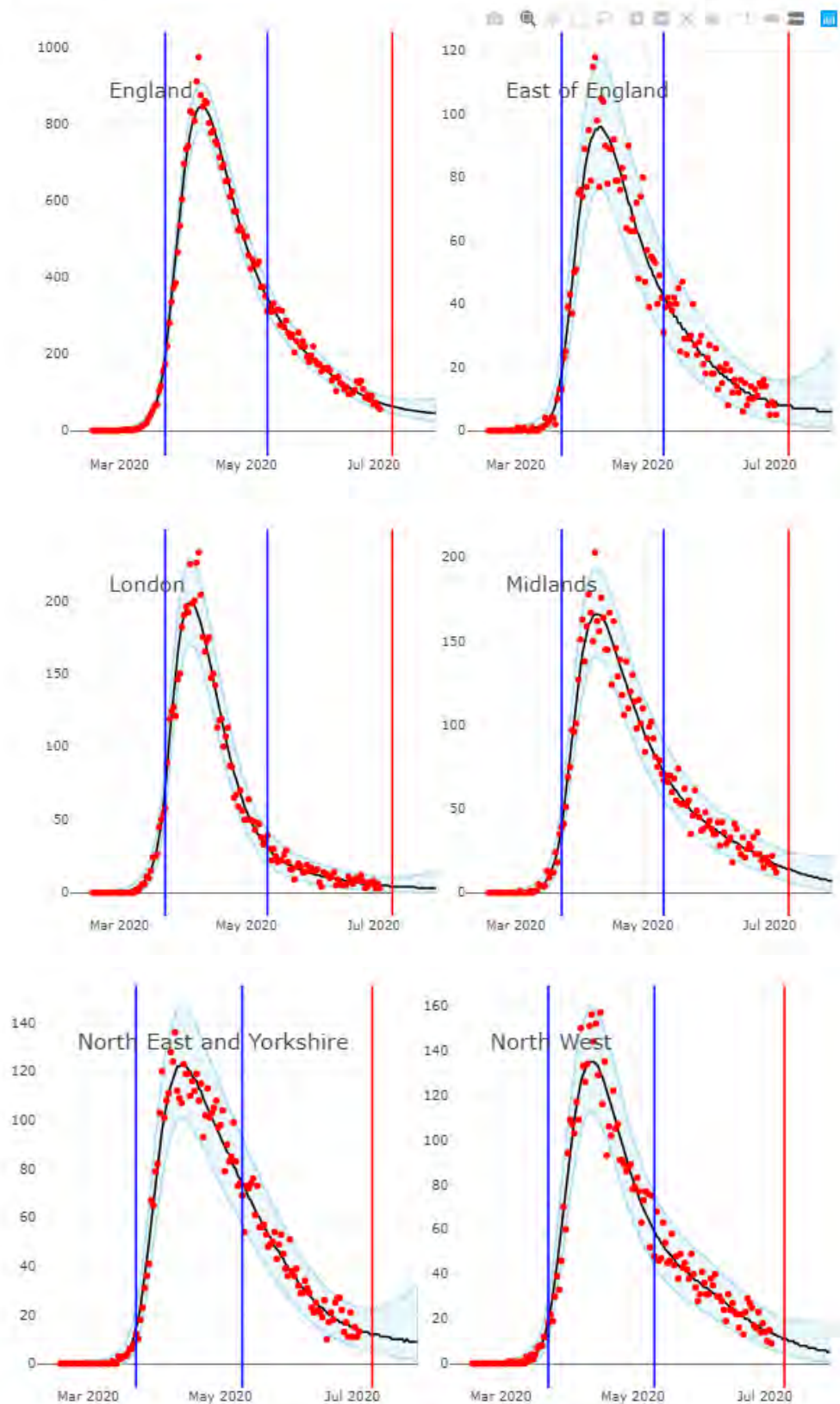
Copyright © MRC Biostatistics Unit, University of Cambridge

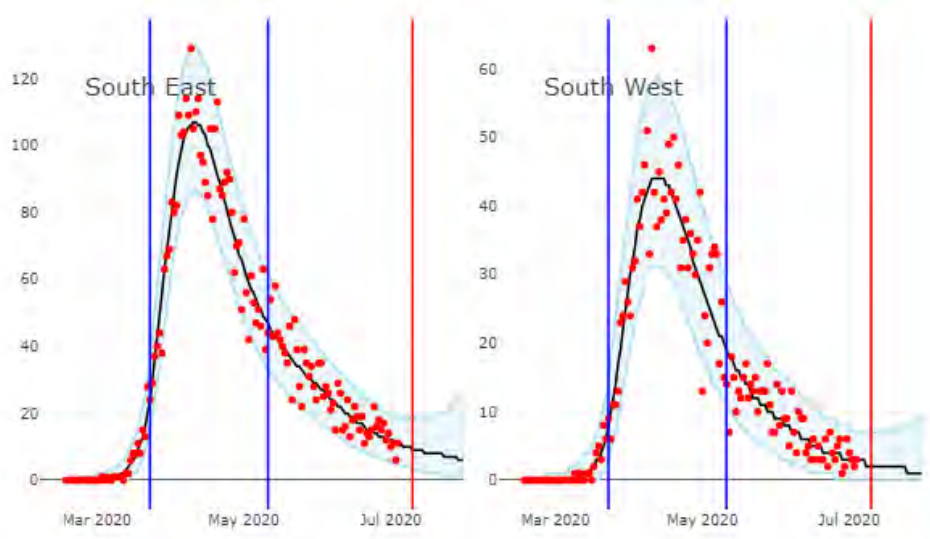
Infections and deaths

The blue lines show when interventions have been introduced (lockdown on 23 Mar and the relaxation of measures on 11 May), and the red line shows the date these results were produced (10 Jul).

Infection incidence Cumulative infections Deaths incidence Cumulative deaths Prob $R_t > 1$ R_t

By region By age

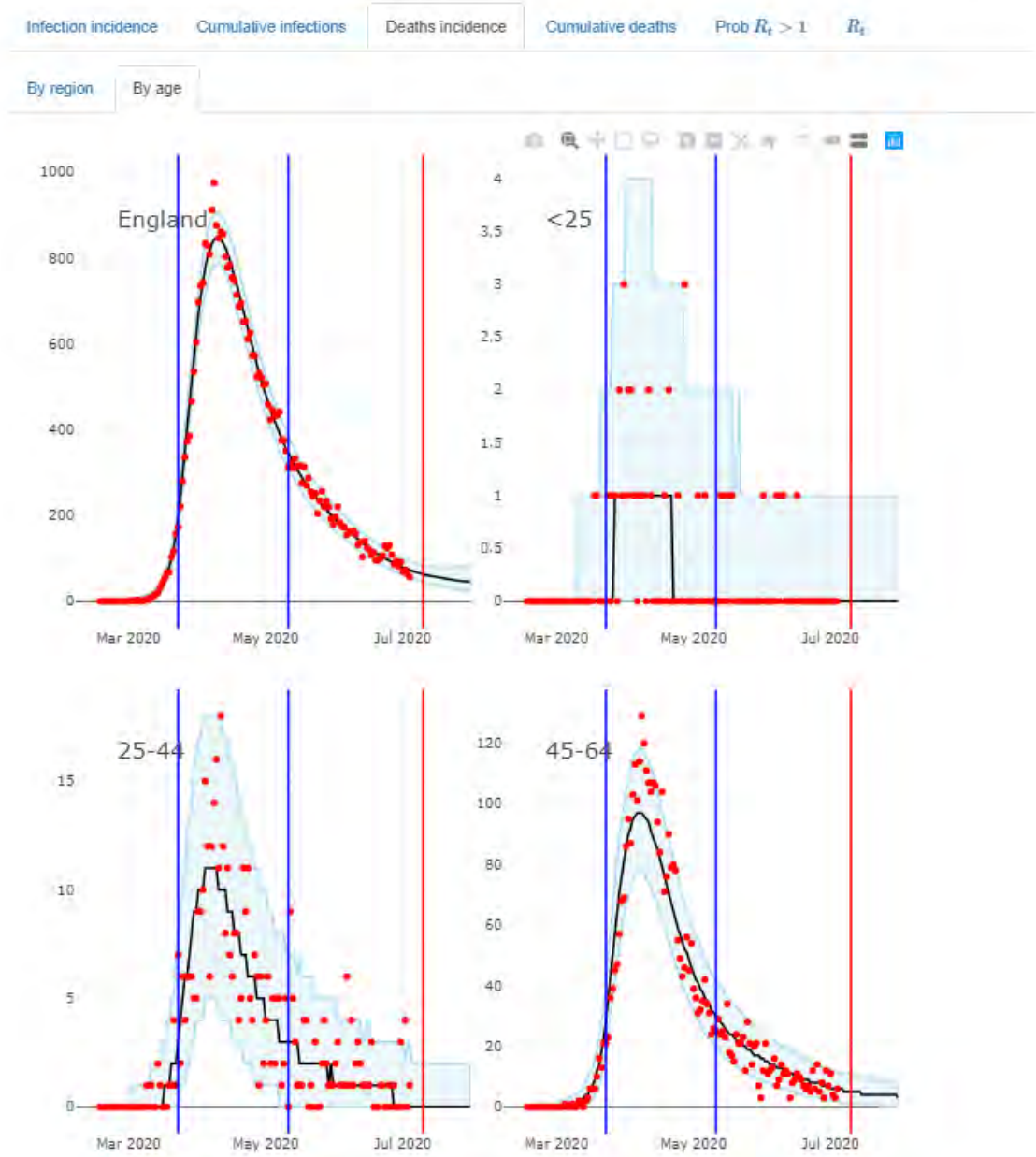


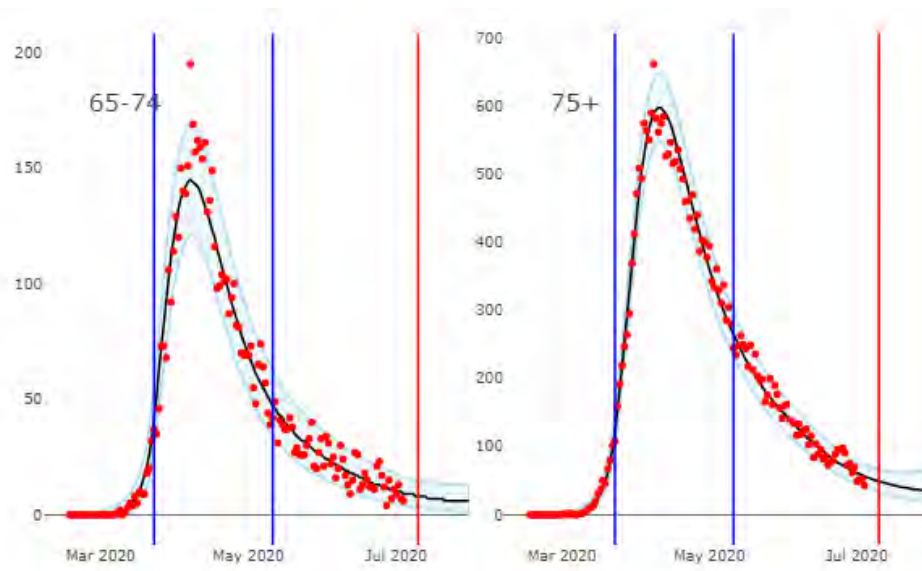


Copyright © MRC Biostatistics Unit, University of Cambridge

Infections and deaths

The blue lines is show when interventions have been introduced (lockdown on 23 Mar and the relaxation of measures on 11 May), and the red line shows the date these results were produced (10 Jul).

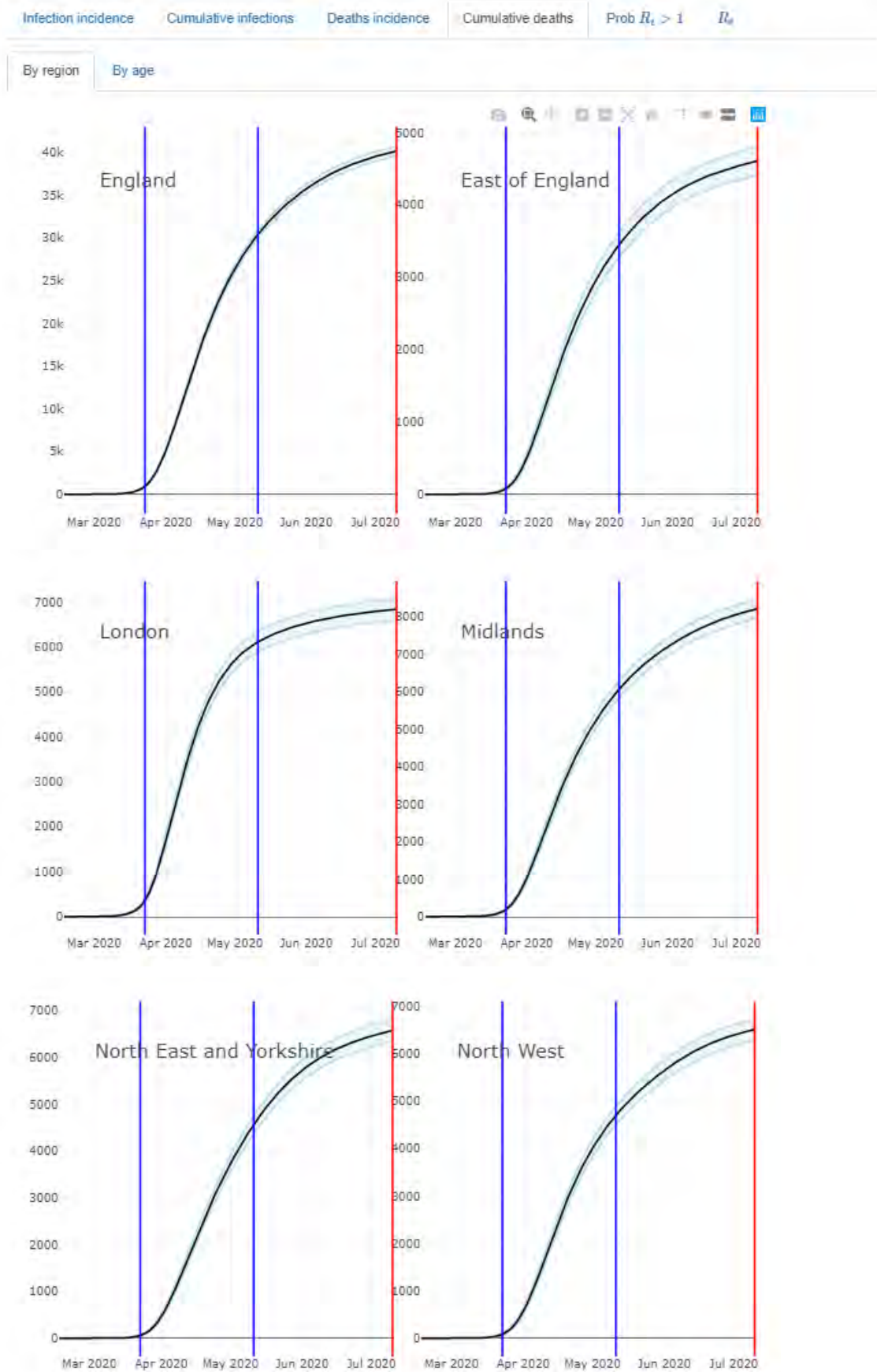


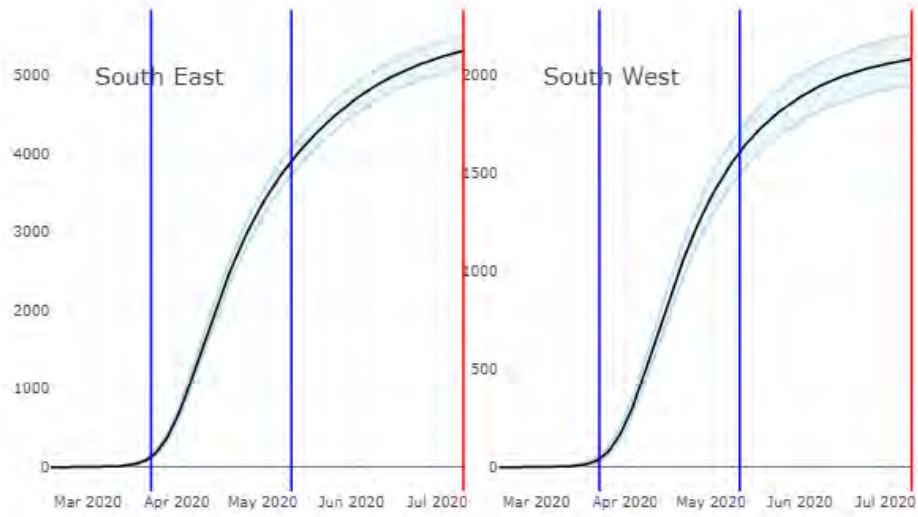


Copyright © MRC Biostatistics Unit, University of Cambridge

Infections and deaths

The blue lines show when interventions have been introduced (lockdown on 23 Mar and the relaxation of measures on 11 May), and the red line shows the date these results were produced (10 Jul).





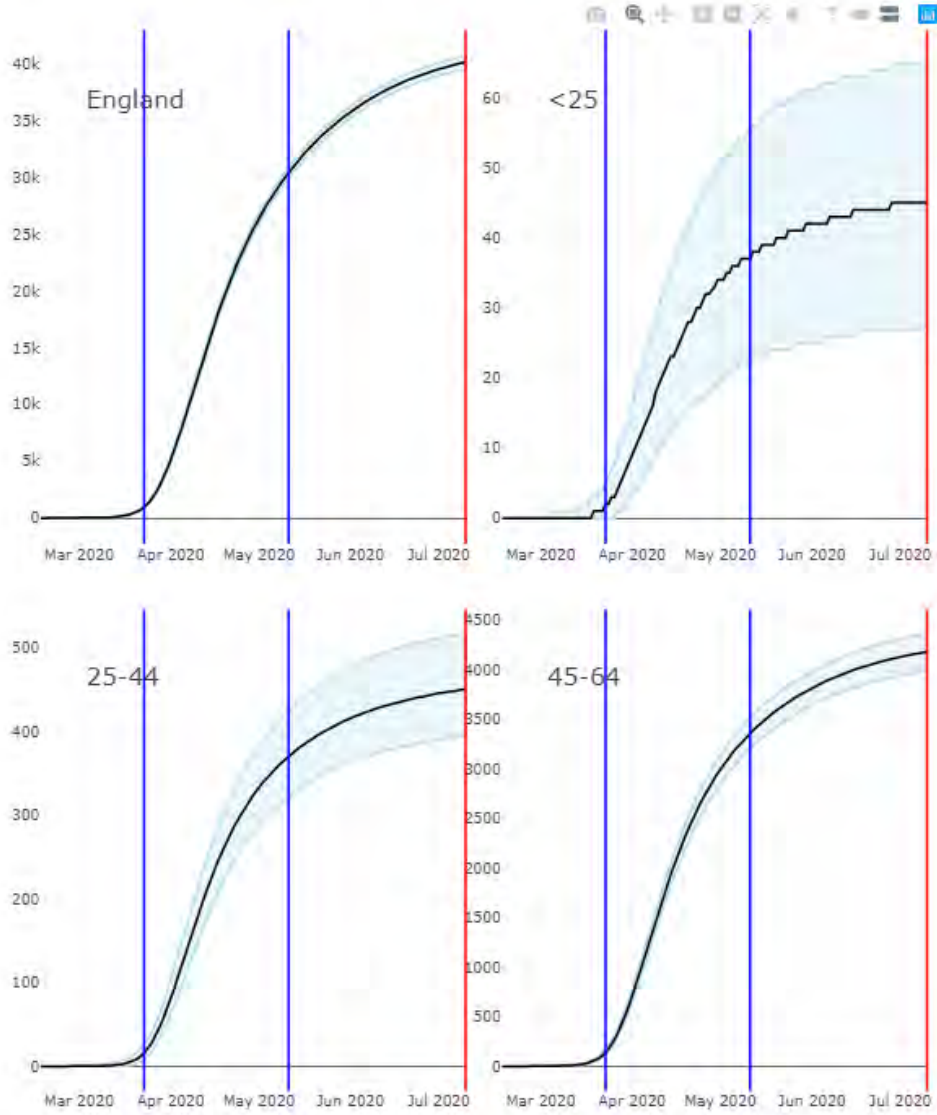
Copyright © MRC Biostatistics Unit, University of Cambridge

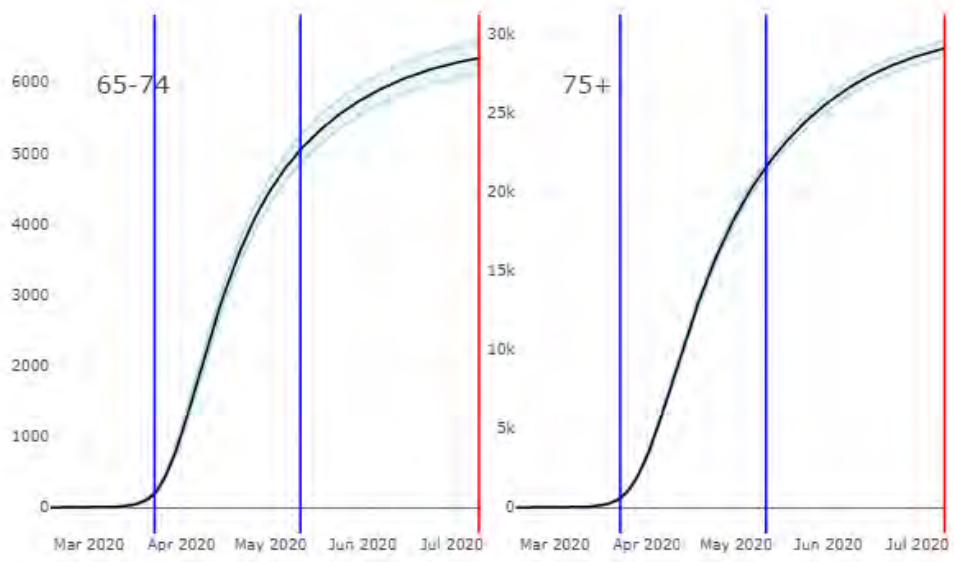
Infections and deaths

The blue lines show when interventions have been introduced (lockdown on 23 Mar and the relaxation of measures on 11 May), and the red line shows the date these results were produced (10 Jul).

Infection incidence Cumulative infections Deaths incidence Cumulative deaths Prob $R_t > 1$ R_t

By region By age





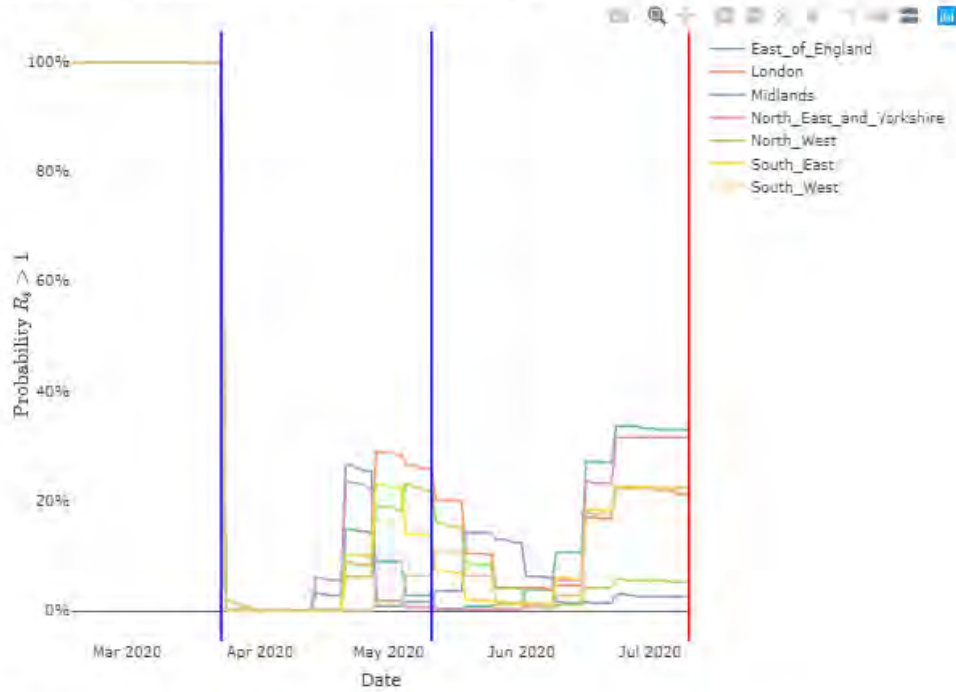
Copyright © MRC Biostatistics Unit, University of Cambridge

Infections and deaths

The blue lines is show when interventions have been introduced (lockdown on 23 Mar and the relaxation of measures on 11 May), and the red line shows the date these results were produced (10 Jul).

[Infection incidence](#) [Cumulative infections](#) [Deaths incidence](#) [Cumulative deaths](#) [Prob \$R_t > 1\$](#) [R_t](#)

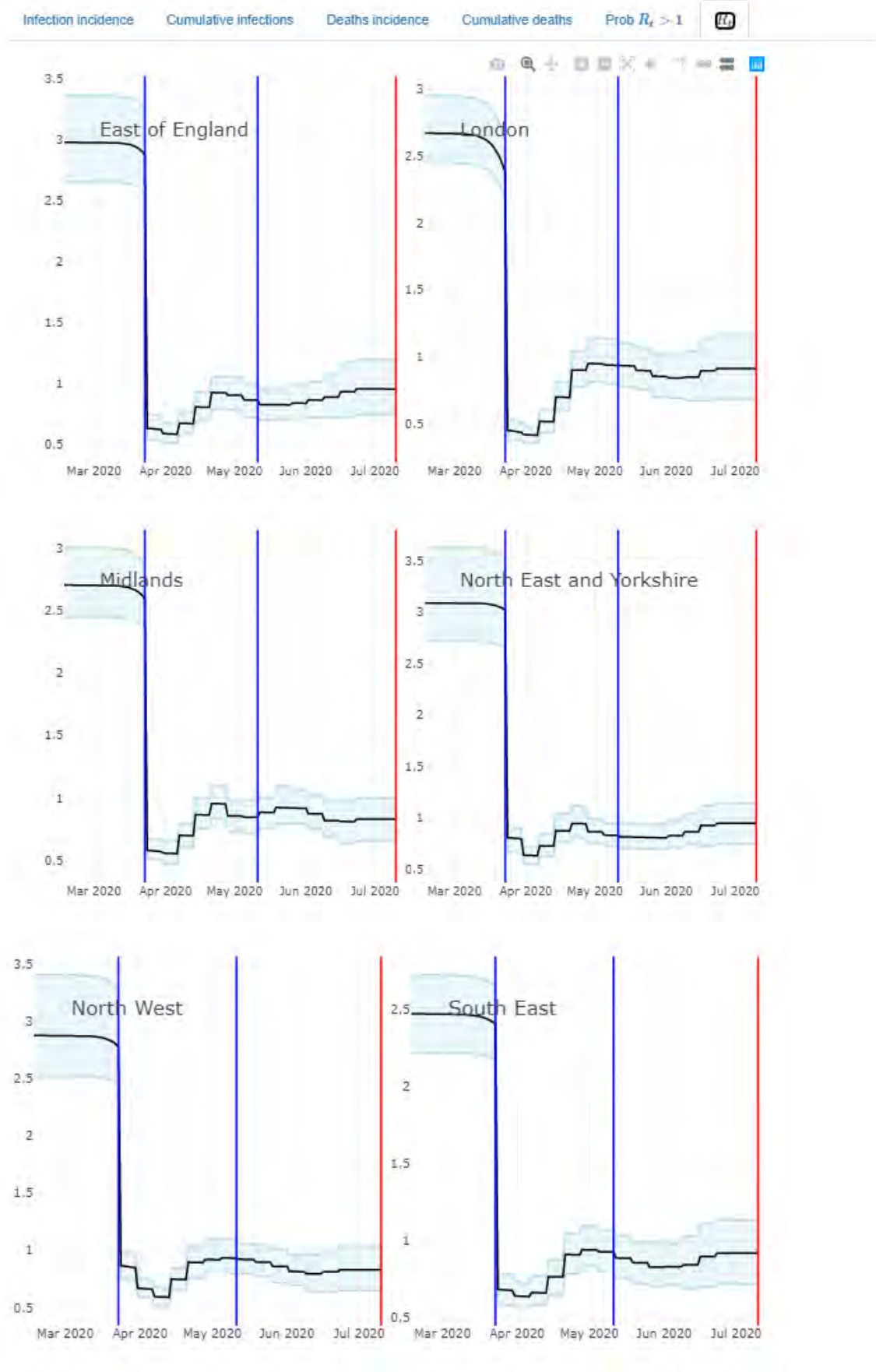
The figure below shows the probability that R_t is greater than 1 (ie: the number of infections is growing) in each region over time. Clicking the regions in the legend allows lines to be added or removed from the figure.

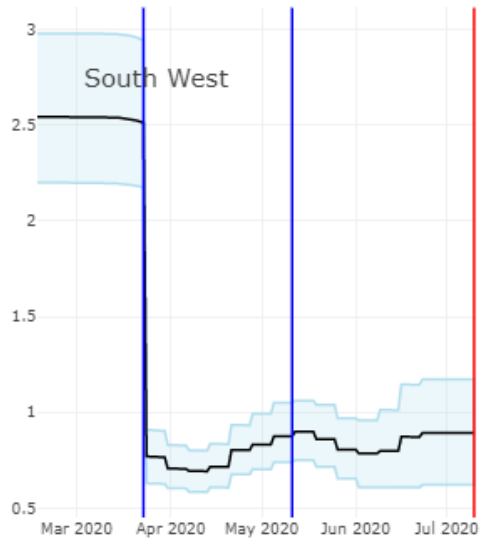


Copyright © MRC Biostatistics Unit, University of Cambridge

Infections and deaths

The blue lines show when interventions have been introduced (lockdown on 23 Mar and the relaxation of measures on 11 May), and the red line shows the date these results were produced (10 Jul).





Copyright © MRC Biostatistics Unit, University of Cambridge

COVID-19: nowcast and forecast

Paul Birrell, Joshua Blake, Edwin van Leeuwen, Joint PHE Modelling Cell, MRC Biostatistics Unit COVID-19 Working Group, and Daniela De Angelis.

2020-06-05

Updates

Summary

Methods

Data sources

Model and report changes

The Cambridge/PHE Joint Modelling Team real-time modelling system has been updated to improve its functionality:

1. Data from the NHS Blood Transfusion service on antibody testing are now being included in the analysis, to provide information on the cumulative number of infections.
2. Work has been done and is ongoing to give a more realistic assessment of the uncertainty in the estimates.
3. This report now provides:
 - reconstruction of both deaths and infections over the full course of the pandemic
 - now-casts of the number of daily infections and deaths
 - forecasts of the number of daily deaths over the next three weeks
 - estimates of the reproduction number R_t and of the probability that R_t is greater than 1.
4. The modelling focusses on regional data and we no longer report an estimate of R_t for England. This is better provided through the modelling consensus statement supplied by SPI-M and SAGE.

Findings

1. We estimate that across England there are 17,000 (11,000–25,000, 95% credible interval) new infections arising each day
2. We estimate that the number of deaths each day is likely to fall to between 100–250 by mid-June
3. We believe it is probable that R_t is below 1 in all regions of England with the exception of the North West and the South West
4. In the South West, although R_t is around 1, the numbers of new infections occurring in the region on a daily basis is relatively low
5. There is some evidence that R_t has risen in all regions and we believe that this is probably due to increasing mobility and mixing between households and in public and workplace settings
6. An increase in R_t will lead to a slowdown in the decrease in new infections and deaths
7. There is evidence, from the forecast of deaths for the whole of England, that the increases in the regional reproductive numbers may result in the decline in the national death rate being arrested by mid-June

Epidemic summary

Current R_t

Number of infections

Attack rate

IFR

Change in infections incidence

Change in deaths incidence

Value of R_t , the average number of secondary infections due to a typical infection today.

Show entries

Search:

	Region	Median	95% CrI (lower)	95% CrI (upper)
1	East_of_England	0.94	0.73	1.14
2	London	0.95	0.72	1.20
3	Midlands	0.90	0.73	1.07
4	North_East_and_Yorkshire	0.89	0.75	1.04

	Region	Median	95% CrI (lower)	95% CrI (upper)
5	North_West	1.01	0.83	1.18
6	South_East	0.97	0.78	1.17
7	South_West	1.00	0.77	1.29

Showing 1 to 7 of 7 entries

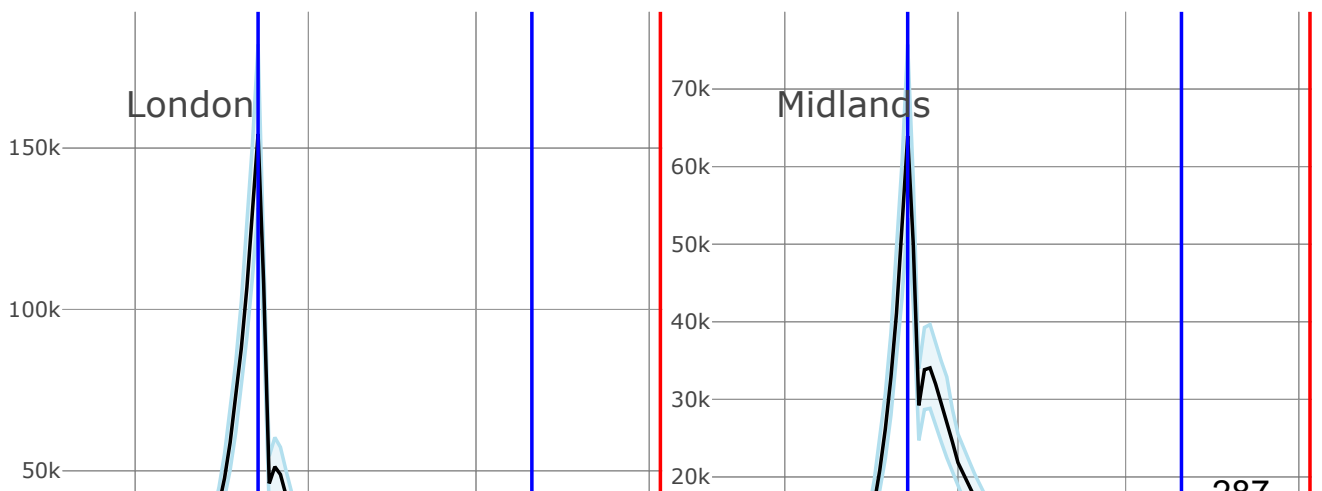
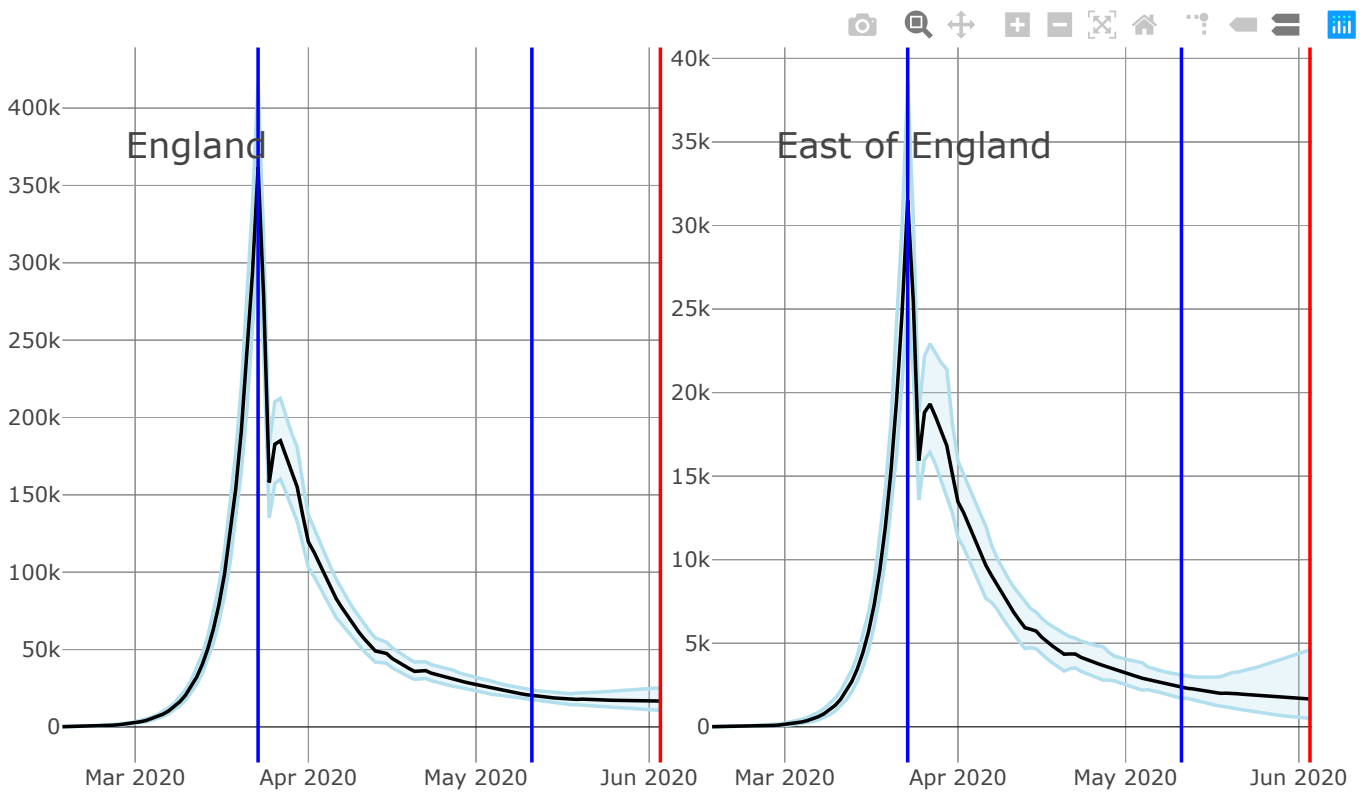
Previous

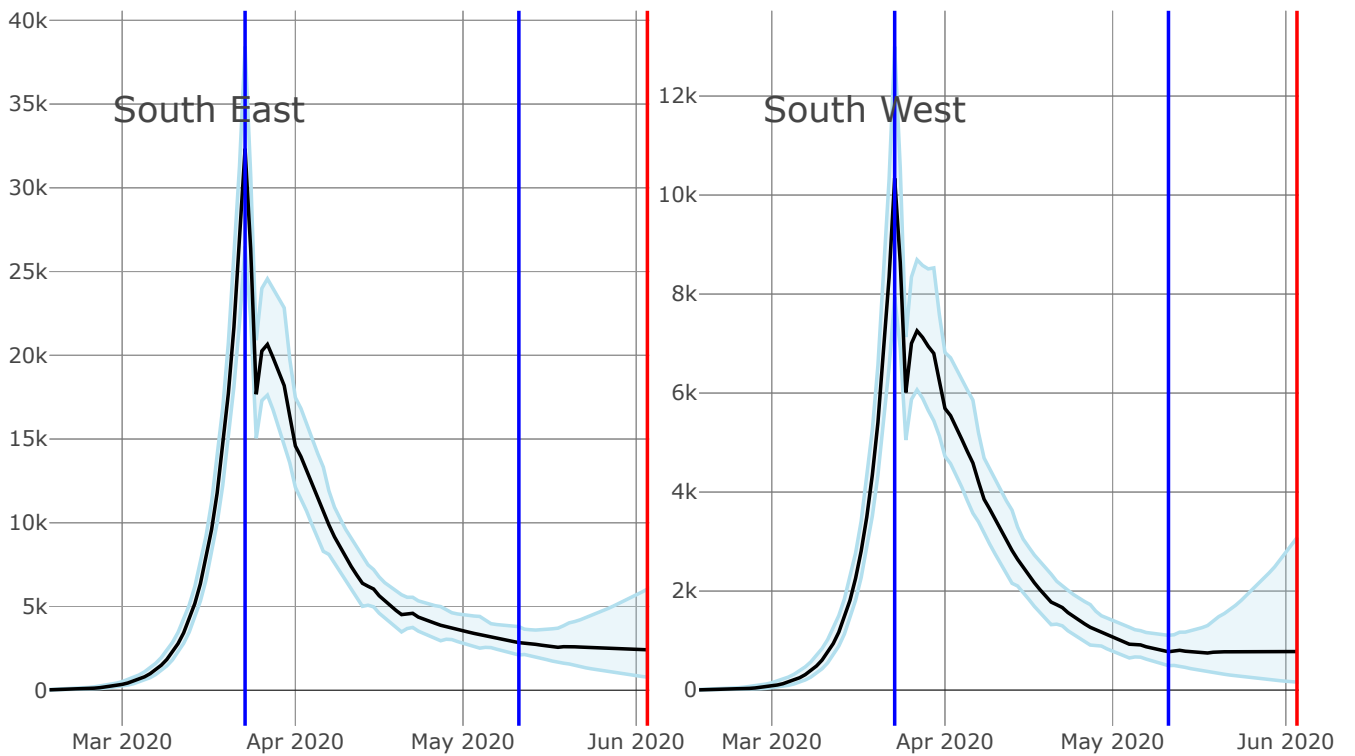
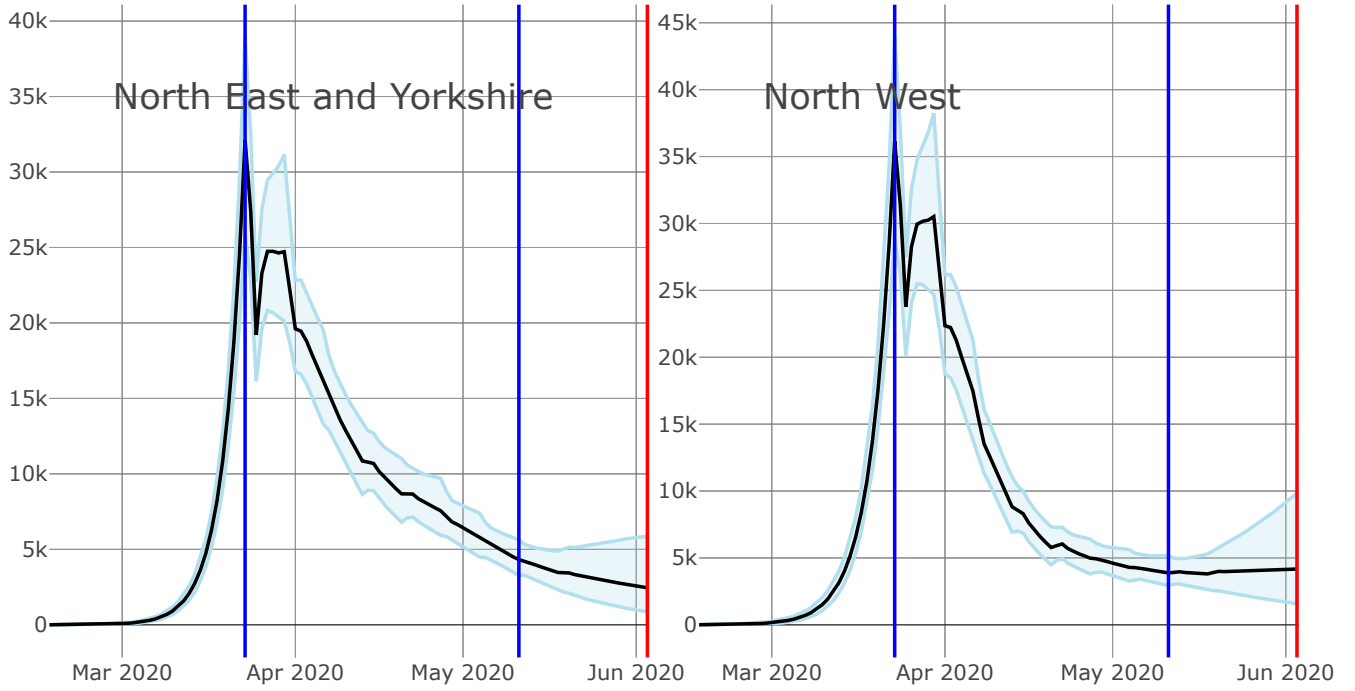
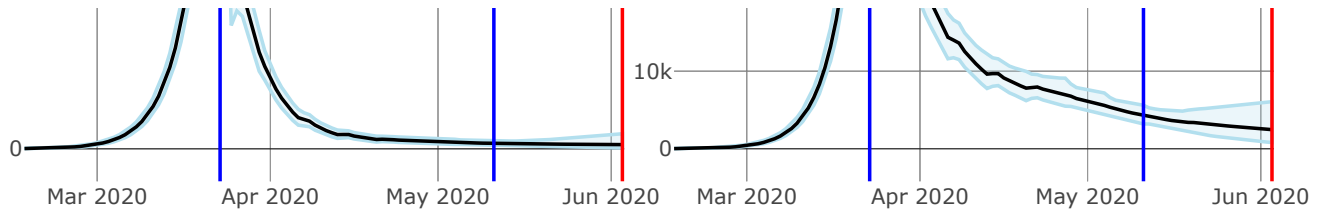
1

Next

Infections and deaths

The blue lines is show when interventions have been introduced (lockdown on 23 Mar and the relaxation of measures on 11 May), and the red line shows the date these results were produced (03 Jun).





COVID-19: nowcast and forecast

Paul Birrell, Joshua Blake, Edwin van Leeuwen, Joint PHE Modelling Cell, MRC Biostatistics Unit COVID-19 Working Group, and Daniela De Angelis.

2020-06-05

- Updates
- Summary
- Methods
- Data sources

Real-time tracking of an epidemic, as data accumulate over time, is an essential component of a public health response to a new outbreak. A team of statistical modellers at the MRC Biostatistics Unit (BSU), University of Cambridge, are working with Public Health England (PHE) to provide regular now-casts and forecasts of COVID-19 infections and deaths. This information feeds directly to the SAGE sub-group, Scientific Pandemic Influenza sub-group on Modelling (SPI-M), and to regional PHE teams.

Epidemic summary

- Current R_t
- Number of infections
- Attack rate
- IFR
- Change in infections incidence
- Change in deaths incidence

Value of R_t , the average number of secondary infections due to a typical infection today.

Show entries

Search:

	Region	Median	95% CrI (lower)	95% CrI (upper)
1	East_of_England	0.94	0.73	1.14
2	London	0.95	0.72	1.20
3	Midlands	0.90	0.73	1.07
4	North_East_and_Yorkshire	0.89	0.75	1.04
5	North_West	1.01	0.83	1.18
6	South_East	0.97	0.78	1.17
7	South_West	1.00	0.77	1.29

Showing 1 to 7 of 7 entries

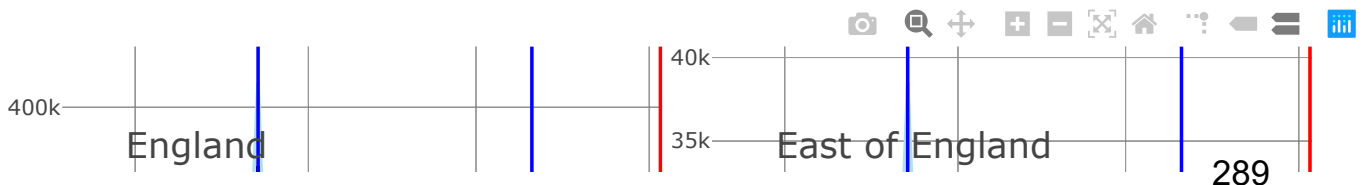
Previous Next

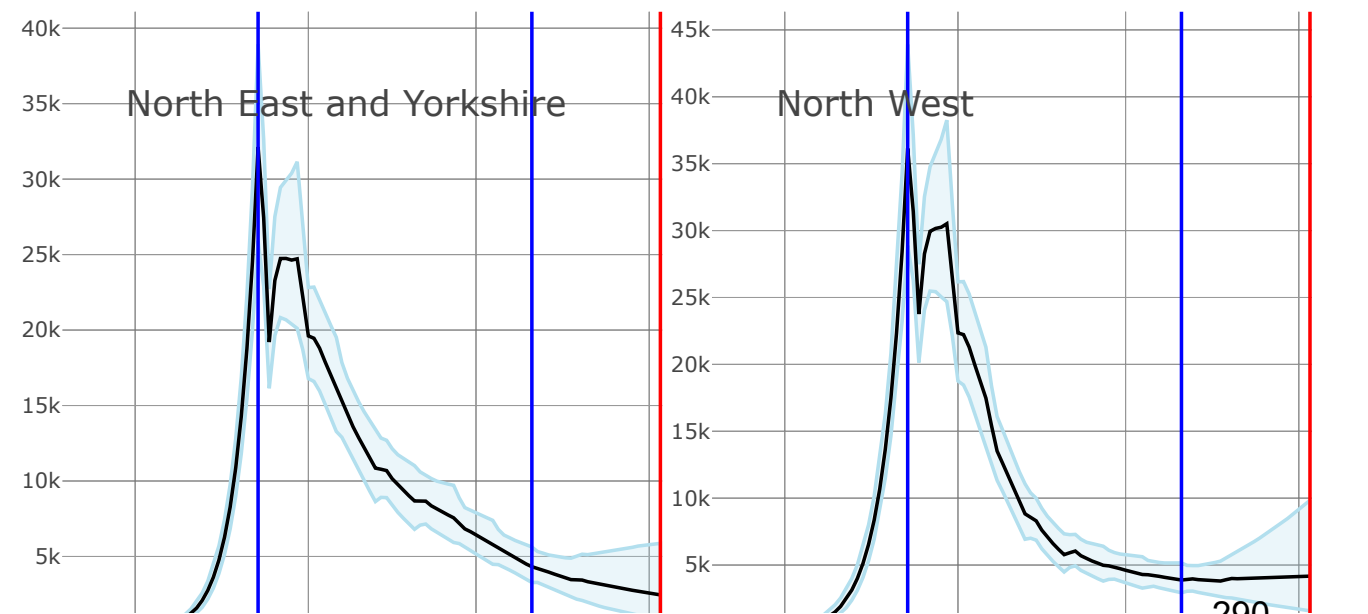
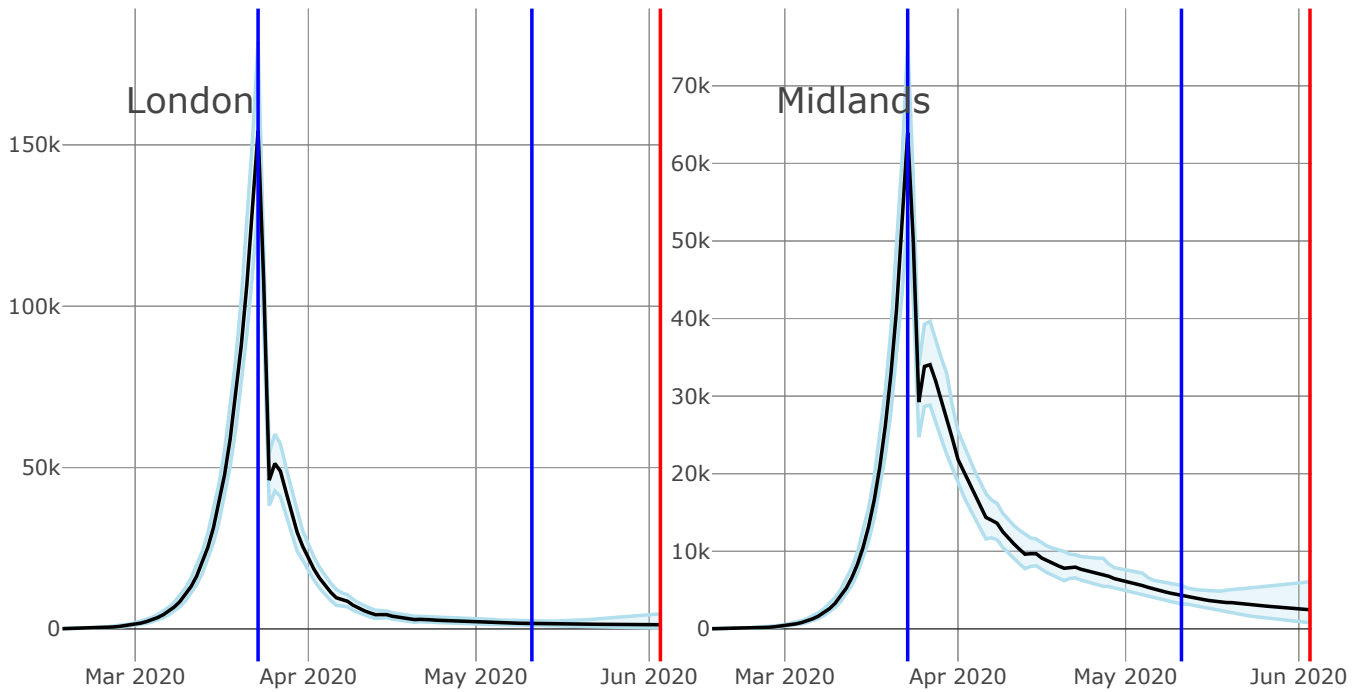
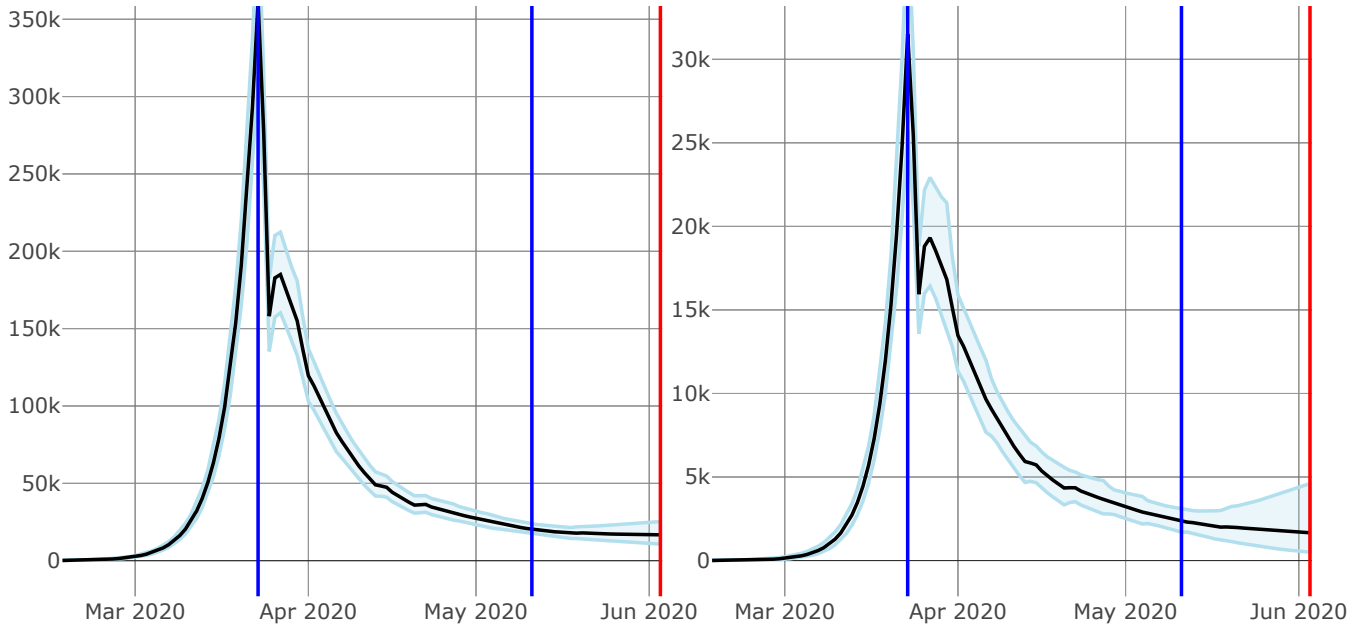
Infections and deaths

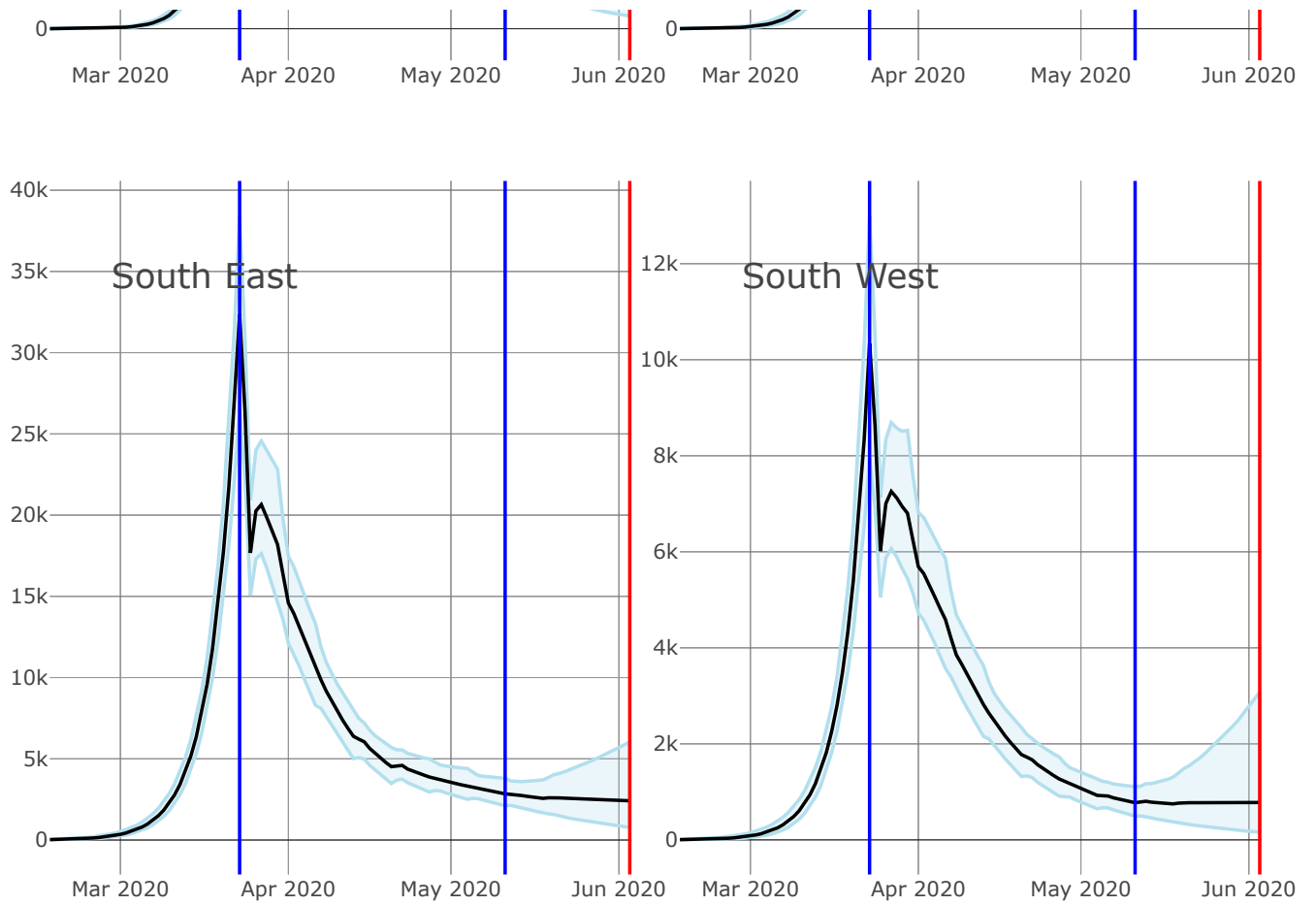
The blue lines is show when interventions have been introduced (lockdown on 23 Mar and the relaxation of measures on 11 May), and the red line shows the date these results were produced (03 Jun).

- Infection incidence
- Cumulative infections
- Deaths incidence
- Cumulative deaths
- Prob $R_t > 1$
- R_t

- By region
- By age







COVID-19: nowcast and forecast

Paul Birrell, Joshua Blake, Edwin van Leeuwen, Joint PHE Modelling Cell, MRC Biostatistics Unit COVID-19 Working Group, and Daniela De Angelis.

2020-06-05

Updates Summary **Methods** Data sources

We fit a transmission model (Birrell et al. 2016 (<https://www.nature.com/articles/srep29004>)) to a number of data sources (see 'Data Sources'), to reconstruct the number of new COVID-19 infections over time in different age groups and NHS regions, estimate a measure of ongoing transmission and predict the number of new COVID-19 deaths.

Epidemic summary

Current R_t Number of infections Attack rate IFR Change in infections incidence
Change in deaths incidence

Value of R_t , the average number of secondary infections due to a typical infection today.

Show entries

Search:

	Region	Median	95% CrI (lower)	95% CrI (upper)
1	East_of_England	0.94	0.73	1.14
2	London	0.95	0.72	1.20
3	Midlands	0.90	0.73	1.07
4	North_East_and_Yorkshire	0.89	0.75	1.04
5	North_West	1.01	0.83	1.18
6	South_East	0.97	0.78	1.17
7	South_West	1.00	0.77	1.29

Showing 1 to 7 of 7 entries

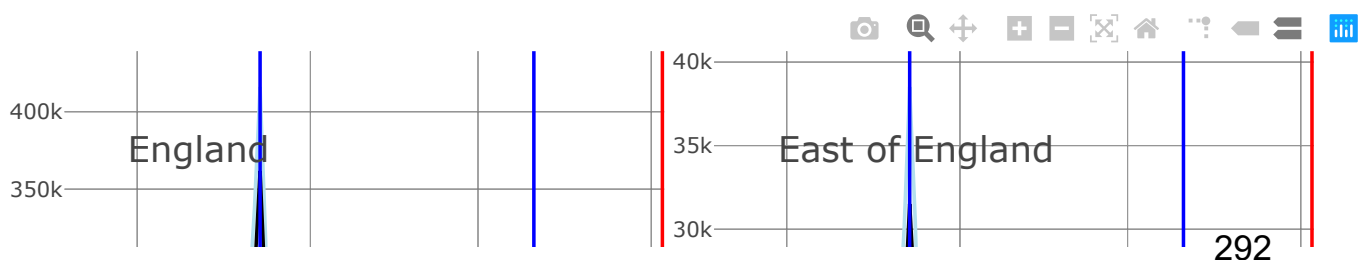
Previous Next

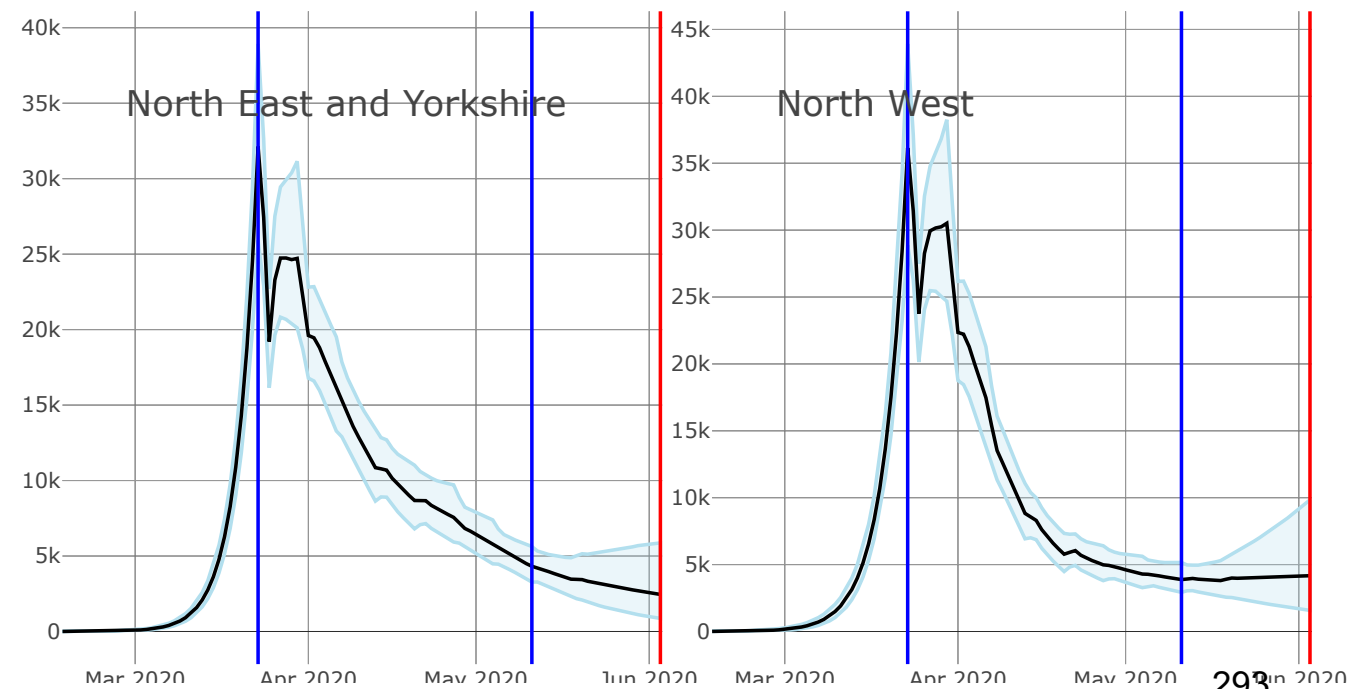
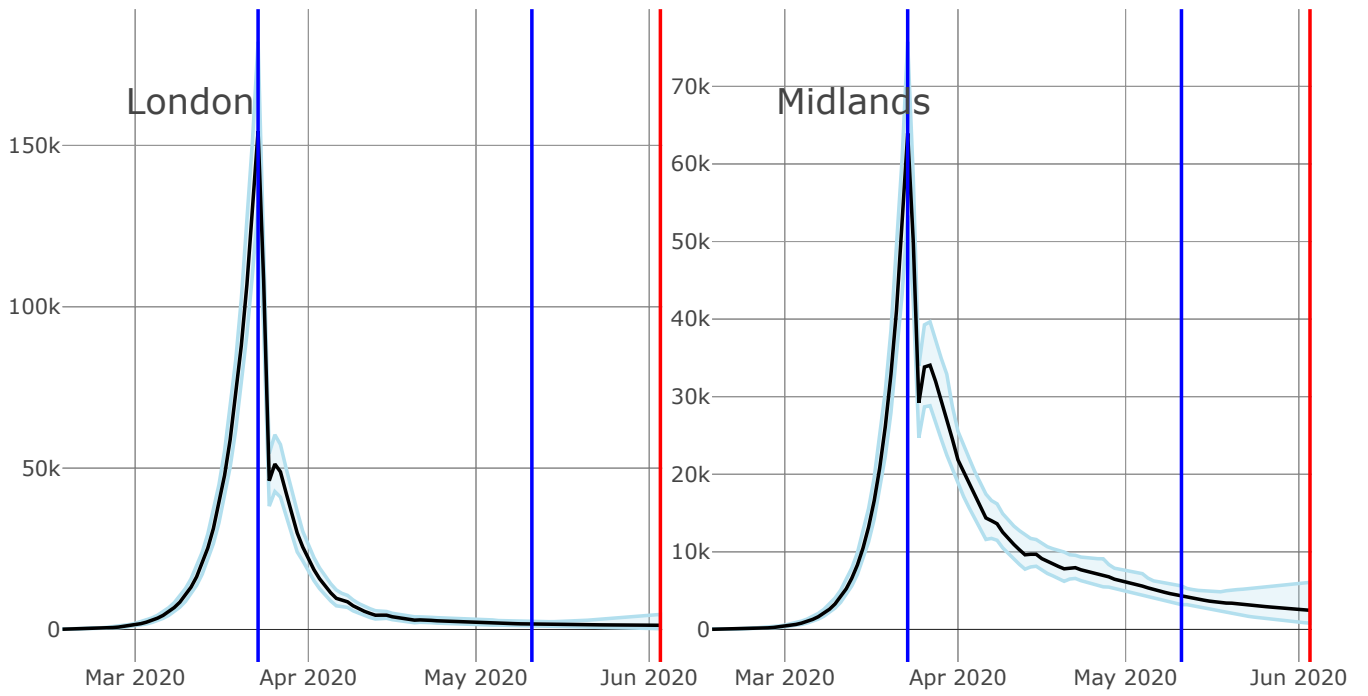
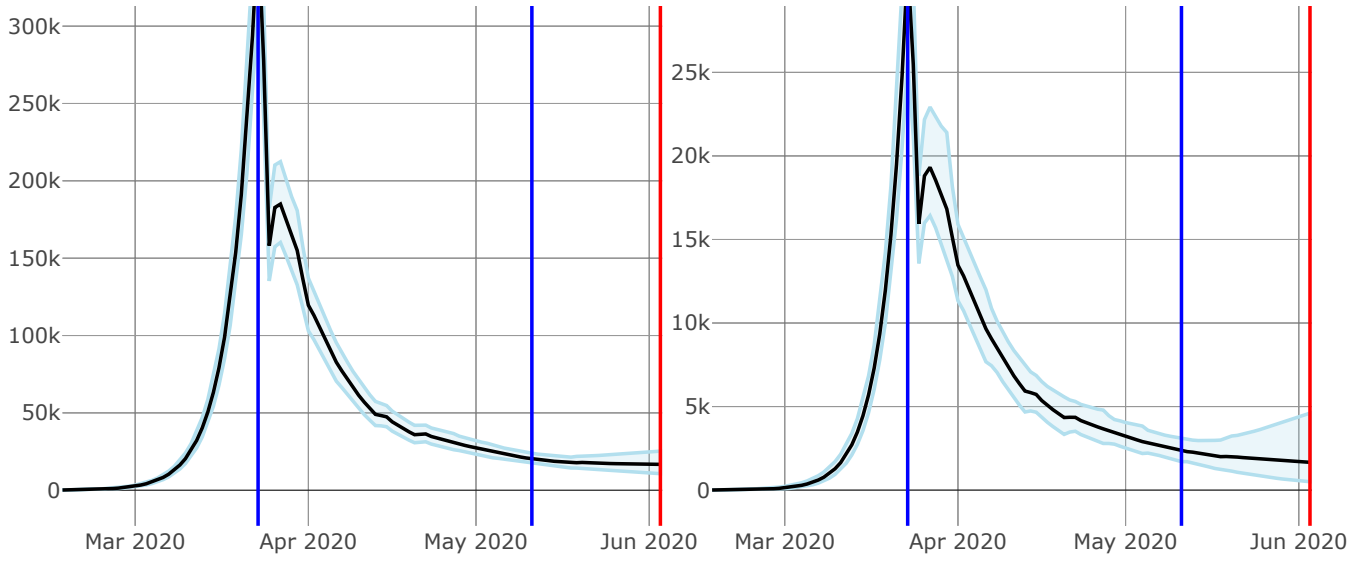
Infections and deaths

The blue lines is show when interventions have been introduced (lockdown on 23 Mar and the relaxation of measures on 11 May), and the red line shows the date these results were produced (03 Jun).

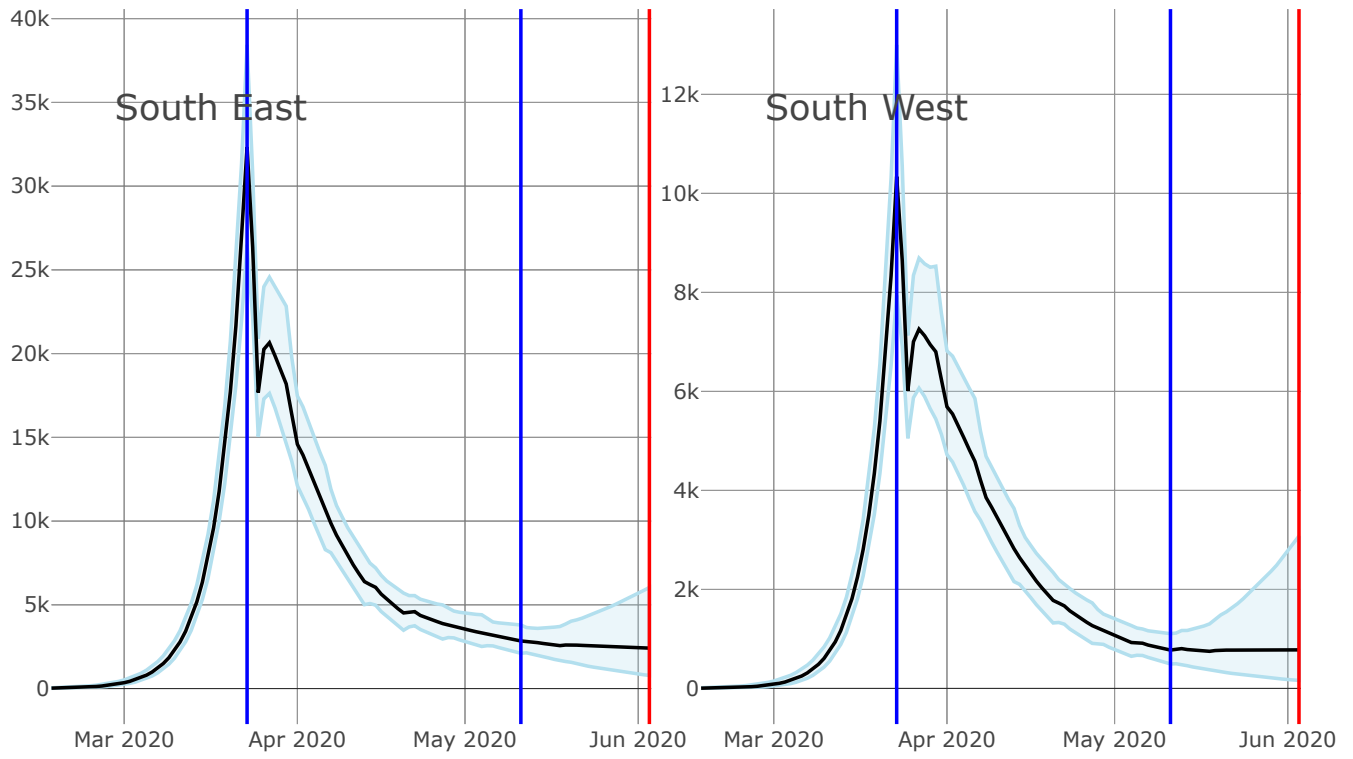
Infection incidence Cumulative infections Deaths incidence Cumulative deaths Prob $R_t > 1$ R_t

By region By age





Mar 2020 Apr 2020 May 2020 Jun 2020 Mar 2020 Apr 2020 May 2020 Jun 2020



COVID-19: nowcast and forecast

Paul Birrell, Joshua Blake, Edwin van Leeuwen, Joint PHE Modelling Cell, MRC Biostatistics Unit COVID-19 Working Group, and Daniela De Angelis.

2020-06-05

Updates Summary Methods **Data sources**

We use:

- Data on COVID-19 confirmed deaths from the PHE-generated line-listing This consists of a combination of deaths notified to:
 - the Demographics Batch Service (DBS), a mechanism that allows PHE to submit a file of patient information to the National Health Service spine for tracing against the personal demographics service (PDS). PHE submit a line list of patients diagnosed with COVID-19 to DBS daily. The file is returned with a death flag and date of death updated (started 20th March, 2020).
 - NHS England, who report data from NHS trusts relating to patients who have died after admission to hospital or within emergency department settings.
 - Health Protection Teams (HPTs), resulting from a select survey created by PHE to capture deaths occurring outside of hospital settings, e.g. care homes (started 23rd March, 2020)
- Data on antibody prevalence in blood samples from a PHE survey of NHS Blood Transfusion (NHSBT) donors.

Data are stratified into eight age groups: <1, 1-4, 5-14, 15-24, 25-44, 45-64, 65-74, 75+, and the NHS England regions (North East and Yorkshire, North West, Midlands, East of England, London, South East, South West).

- Published information on the the natural history of COVID-19 (Verity et al., 2020 (<https://www.thelancet.com/journals/laninf/article/PIIS1473-3099%2920%2930243-7/abstract>); Li et al, 2020 (<https://www.nejm.org/doi/10.1056/NEJMoa2001316>))
- Information on contacts between different age groups from:
 - A Survey that describes relative rates of contacts between different age groups (Mossong et al. 2008 (<https://journals.plos.org/plosmedicine/article?id=10.1371/journal.pmed.0050074>)).
 - Google Community Mobility reports (<https://www.google.com/covid19/mobility/>), informing the changes in people's mobility over the course of the pandemic, particularly after the May 23rd lockdown measures.
 - The ONS' time use survey (<https://beta.ukdataservice.ac.uk/datacatalogue/studies/study?id=8128>), which in conjunction with the google mobility study, allows estimation of the changing exposure to infection risk over time.

Epidemic summary

Current R_t Number of infections Attack rate IFR Change in infections incidence
Change in deaths incidence

Value of R_t , the average number of secondary infections due to a typical infection today.

Show entries

Search:

	Region	Median	95% CrI (lower)	95% CrI (upper)
1	East_of_England	0.94	0.73	1.14
2	London	0.95	0.72	1.20
3	Midlands	0.90	0.73	1.07
4	North_East_and_Yorkshire	0.89	0.75	1.04
5	North_West	1.01	0.83	1.18

	Region	Median	95% CrI (lower)	95% CrI (upper)
6	South_East	0.97	0.78	1.17
7	South_West	1.00	0.77	1.29

Showing 1 to 7 of 7 entries

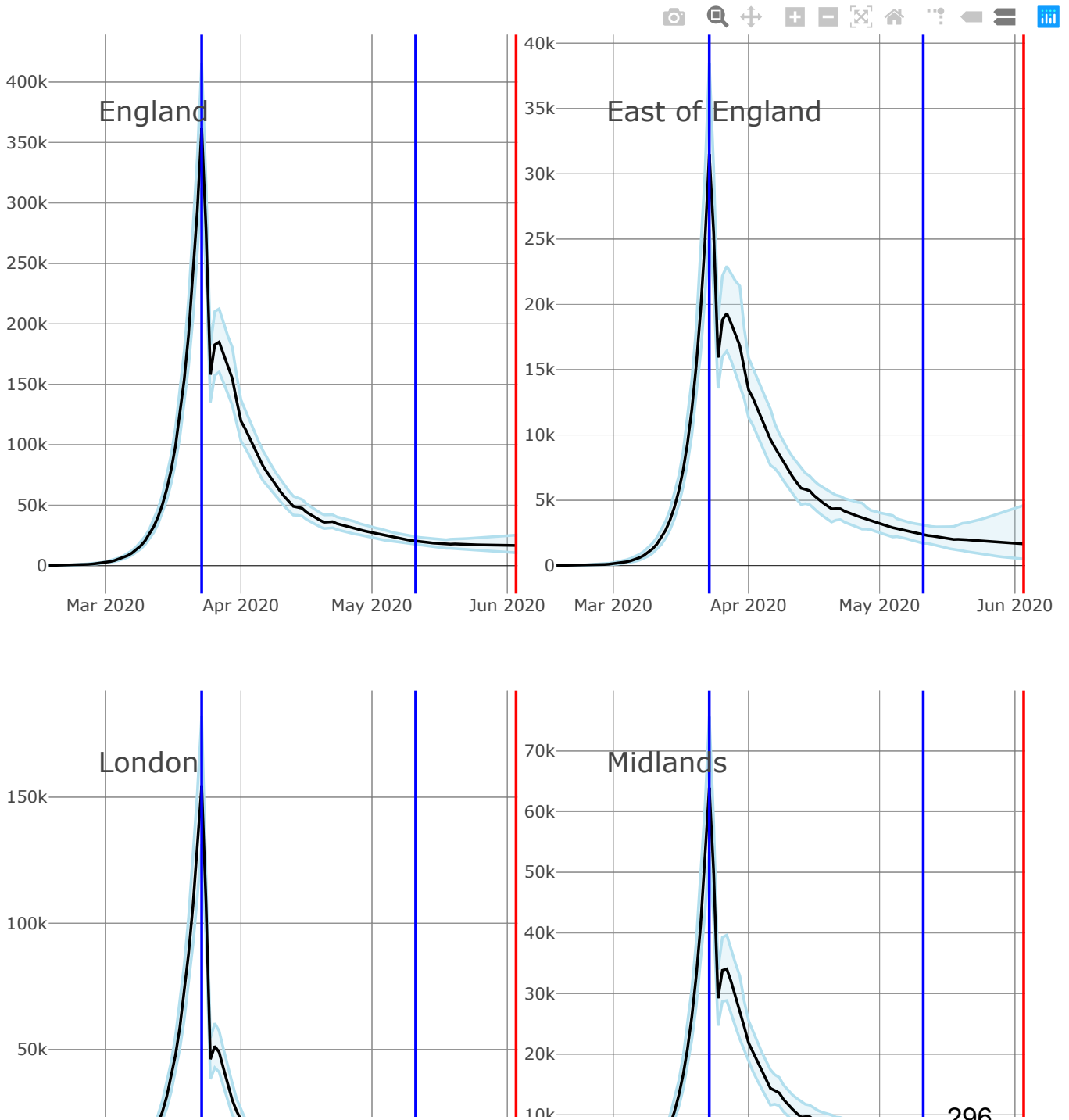
Previous

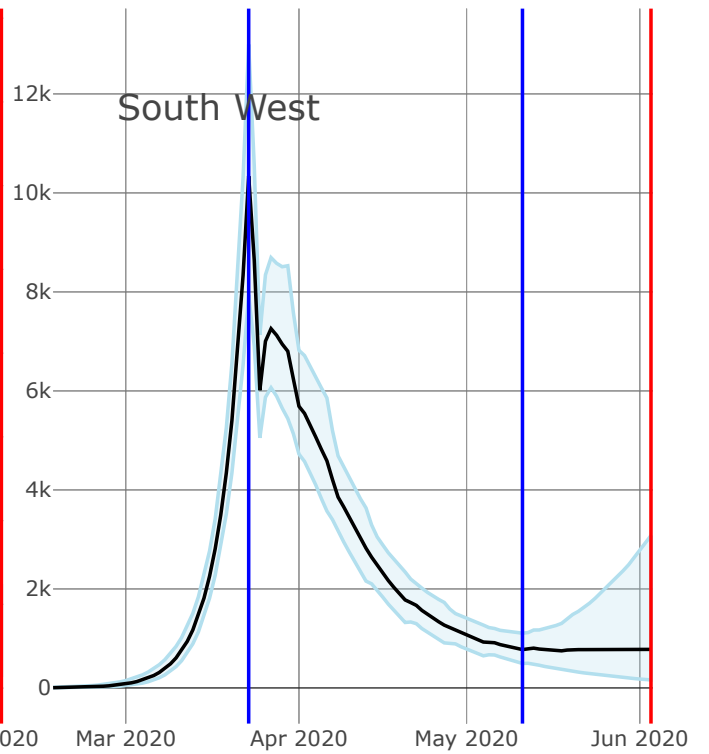
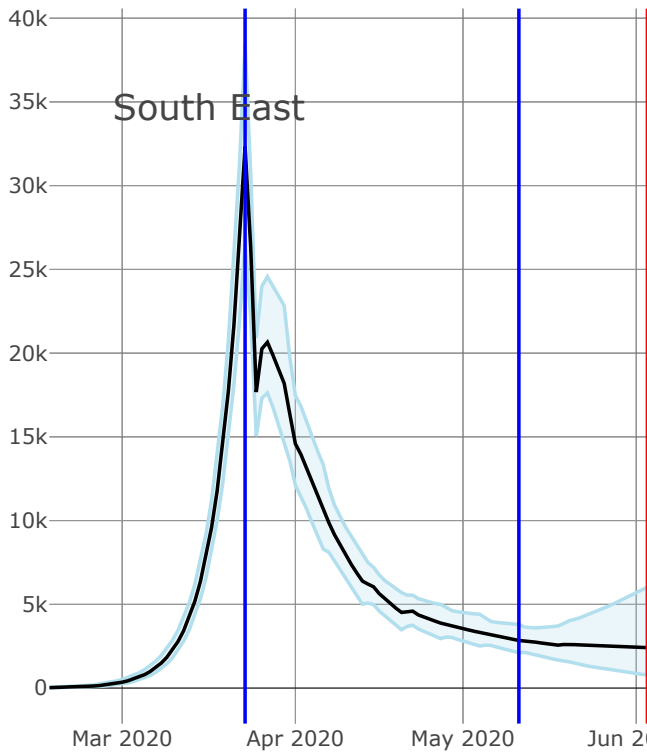
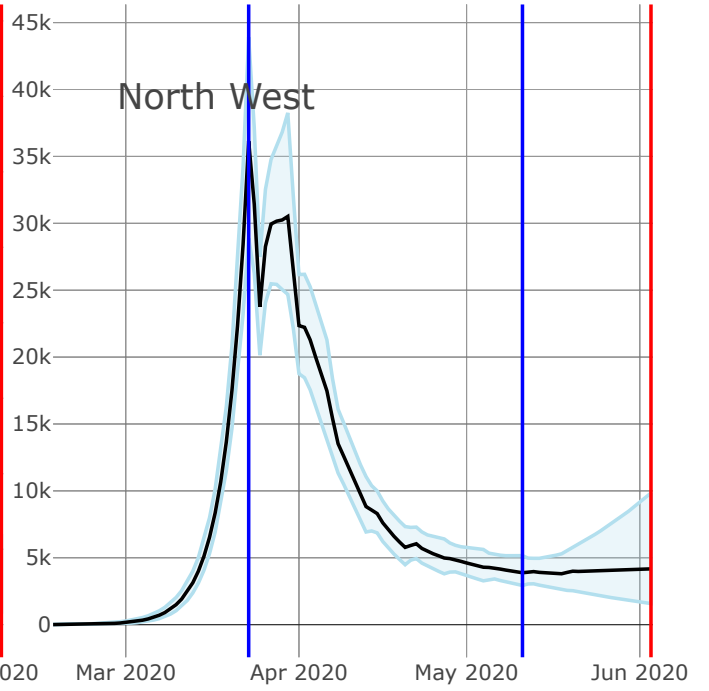
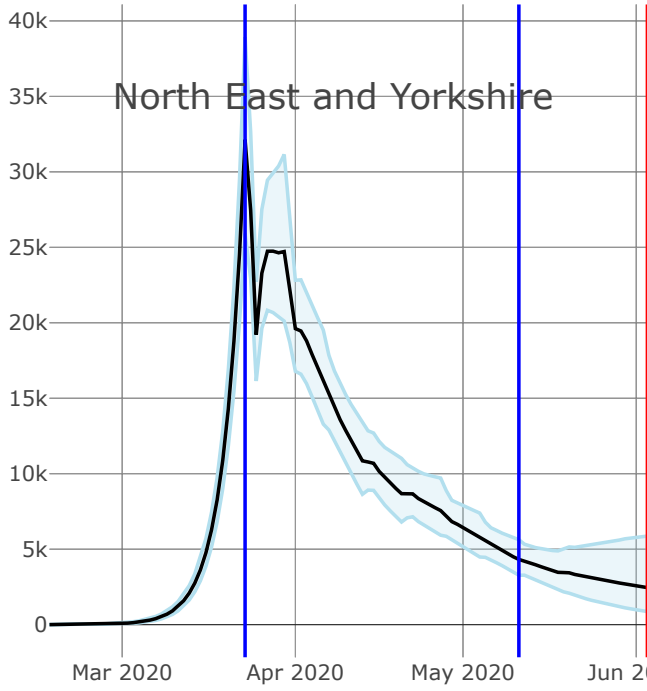
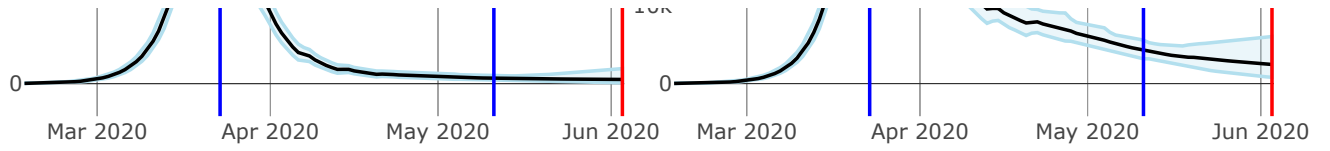
1

Next

Infections and deaths

The blue lines is show when interventions have been introduced (lockdown on 23 Mar and the relaxation of measures on 11 May), and the red line shows the date these results were produced (03 Jun).





COVID-19: nowcast and forecast

Paul Birrell, Joshua Blake, Edwin van Leeuwen, Joint PHE Modelling Cell, MRC Biostatistics Unit COVID-19 Working Group, and Daniela De Angelis.

2020-06-05

Updates

Summary

Methods

Data sources

Model and report changes

The Cambridge/PHE Joint Modelling Team real-time modelling system has been updated to improve its functionality:

1. Data from the NHS Blood Transfusion service on antibody testing are now being included in the analysis, to provide information on the cumulative number of infections.
2. Work has been done and is ongoing to give a more realistic assessment of the uncertainty in the estimates.
3. This report now provides:
 - reconstruction of both deaths and infections over the full course of the pandemic
 - now-casts of the number of daily infections and deaths
 - forecasts of the number of daily deaths over the next three weeks
 - estimates of the reproduction number R_t and of the probability that R_t is greater than 1.
4. The modelling focusses on regional data and we no longer report an estimate of R_t for England. This is better provided through the modelling consensus statement supplied by SPI-M and SAGE.

Findings

1. We estimate that across England there are 17,000 (11,000–25,000, 95% credible interval) new infections arising each day
2. We estimate that the number of deaths each day is likely to fall to between 100–250 by mid-June
3. We believe it is probable that R_t is below 1 in all regions of England with the exception of the North West and the South West
4. In the South West, although R_t is around 1, the numbers of new infections occurring in the region on a daily basis is relatively low
5. There is some evidence that R_t has risen in all regions and we believe that this is probably due to increasing mobility and mixing between households and in public and workplace settings
6. An increase in R_t will lead to a slowdown in the decrease in new infections and deaths
7. There is evidence, from the forecast of deaths for the whole of England, that the increases in the regional reproductive numbers may result in the decline in the national death rate being arrested by mid-June

Epidemic summary

Current R_t

Number of infections

Attack rate

IFR

Change in infections incidence

Change in deaths incidence

Show entries

Search:

	Region	Cumulative_infections	Daily_infections
1	England	5,620,000 (4,890,000--6,410,000)	16,700 (10,700--25,300)
2	East_of_England	567,000 (490,000-- 657,000)	1,660 (502-- 4,610)
3	London	1,490,000 (1,300,000--1,700,000)	1,310 (247-- 4,670)
4	Midlands	1,030,000 (899,000--1,190,000)	2,460 (809-- 6,070)
5	North_East_and_Yorkshire	809,000 (698,000-- 931,000)	2,450 (865-- 5,870)

	Region	Cumulative_infections	Daily_infections
6	North_West	849,000 (731,000-- 982,000)	4,170 (1,580-- 9,840)
7	South_East	641,000 (551,000-- 744,000)	2,420 (782-- 6,040)
8	South_West	223,000 (189,000-- 263,000)	778 (162-- 3,080)

Showing 1 to 8 of 8 entries

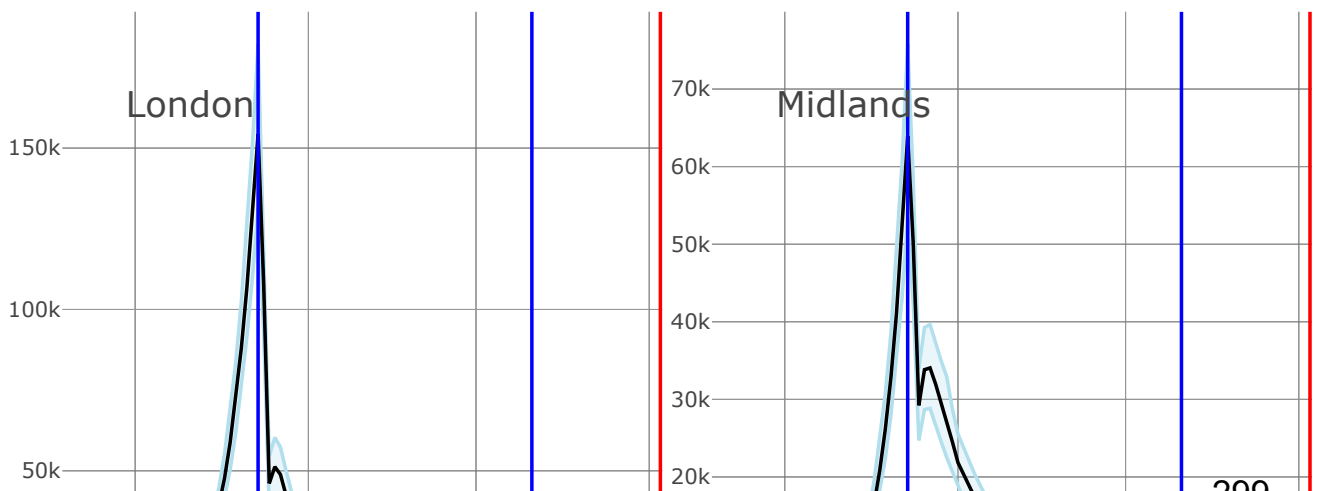
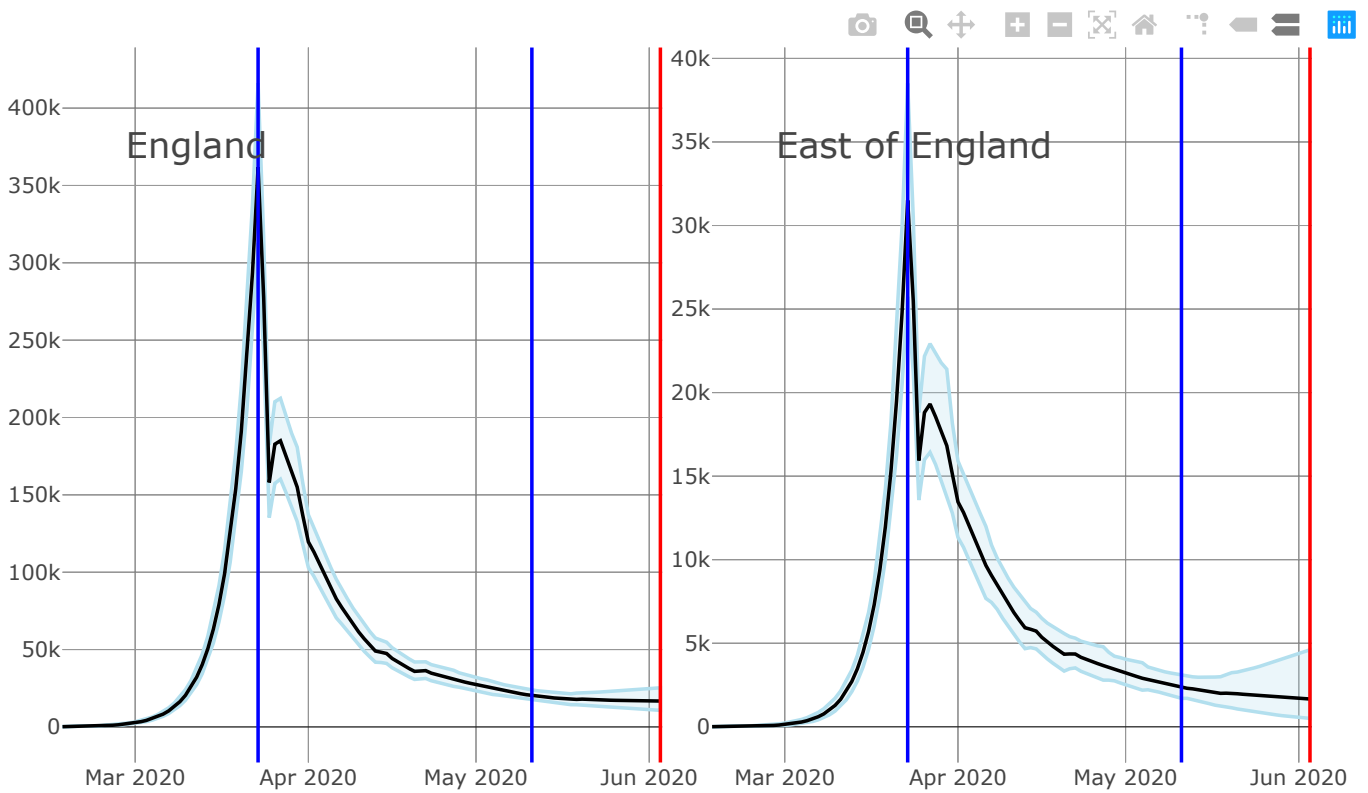
Previous

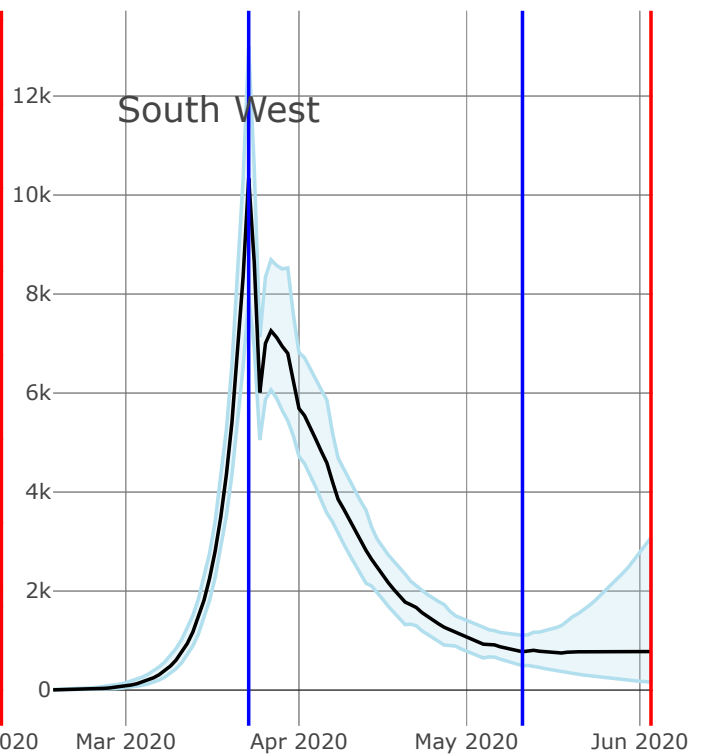
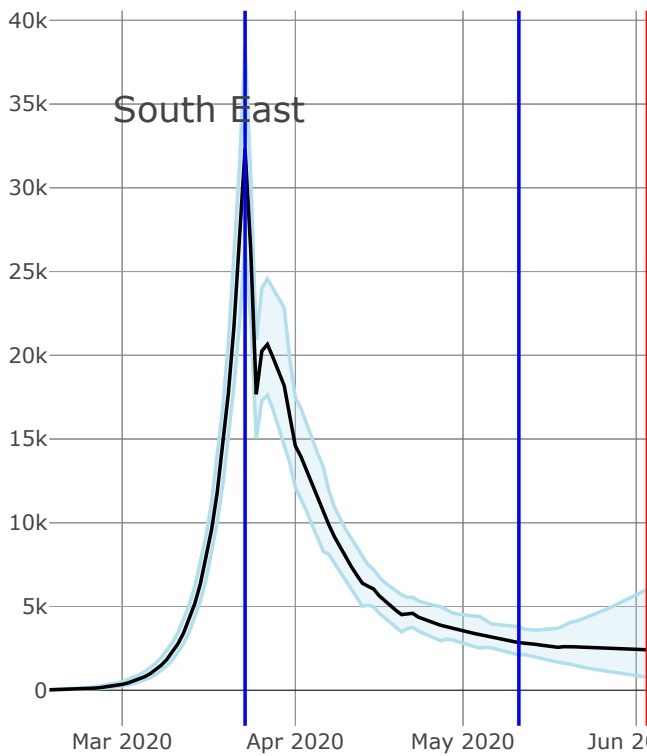
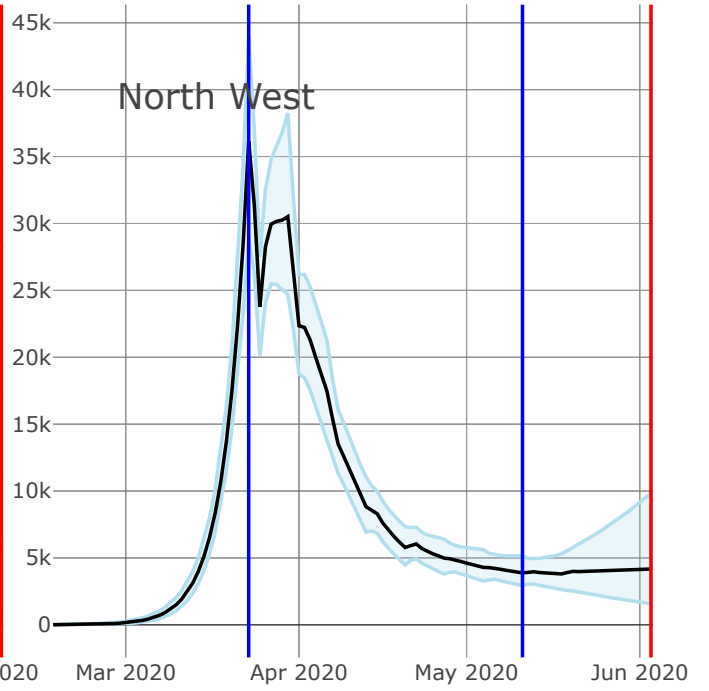
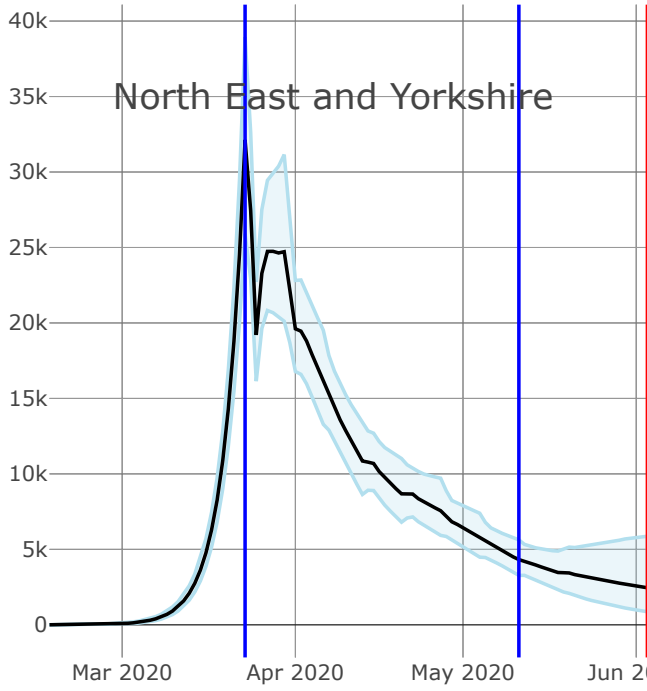
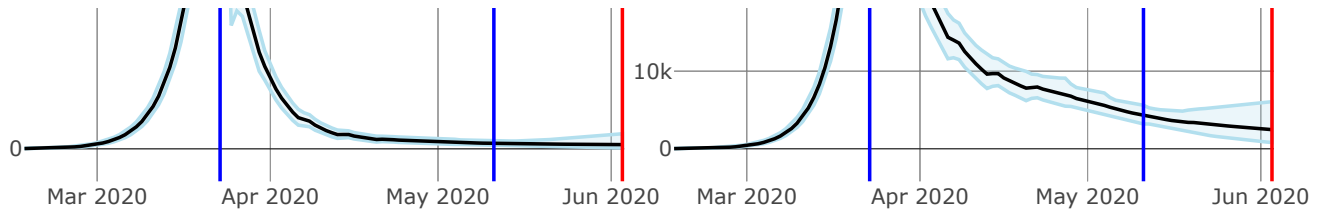
1

Next

Infections and deaths

The blue lines is show when interventions have been introduced (lockdown on 23 Mar and the relaxation of measures on 11 May), and the red line shows the date these results were produced (03 Jun).





COVID-19: nowcast and forecast

Paul Birrell, Joshua Blake, Edwin van Leeuwen, Joint PHE Modelling Cell, MRC Biostatistics Unit COVID-19 Working Group, and Daniela De Angelis.

2020-06-05

Updates

Summary

Methods

Data sources

Model and report changes

The Cambridge/PHE Joint Modelling Team real-time modelling system has been updated to improve its functionality:

1. Data from the NHS Blood Transfusion service on antibody testing are now being included in the analysis, to provide information on the cumulative number of infections.
2. Work has been done and is ongoing to give a more realistic assessment of the uncertainty in the estimates.
3. This report now provides:
 - reconstruction of both deaths and infections over the full course of the pandemic
 - now-casts of the number of daily infections and deaths
 - forecasts of the number of daily deaths over the next three weeks
 - estimates of the reproduction number R_t and of the probability that R_t is greater than 1.
4. The modelling focusses on regional data and we no longer report an estimate of R_t for England. This is better provided through the modelling consensus statement supplied by SPI-M and SAGE.

Findings

1. We estimate that across England there are 17,000 (11,000–25,000, 95% credible interval) new infections arising each day
2. We estimate that the number of deaths each day is likely to fall to between 100–250 by mid-June
3. We believe it is probable that R_t is below 1 in all regions of England with the exception of the North West and the South West
4. In the South West, although R_t is around 1, the numbers of new infections occurring in the region on a daily basis is relatively low
5. There is some evidence that R_t has risen in all regions and we believe that this is probably due to increasing mobility and mixing between households and in public and workplace settings
6. An increase in R_t will lead to a slowdown in the decrease in new infections and deaths
7. There is evidence, from the forecast of deaths for the whole of England, that the increases in the regional reproductive numbers may result in the decline in the national death rate being arrested by mid-June

Epidemic summary

Current R_t

Number of infections

Attack rate

IFR

Change in infections incidence

Change in deaths incidence

The percentage of a given group that has been infected.

By region

By age

Show entries

Search:

	Region	Median	95% CrI (lower)	95% CrI (upper)
1	England	10%	9%	11%
2	East_of_England	9%	8%	10%
3	London	17%	15%	19%

301

	Region	Median	95% CrI (lower)	95% CrI (upper)
4	Midlands	10%	9%	11%
5	North_East_and_Yorkshire	9%	8%	11%
6	North_West	12%	10%	14%
7	South_East	7%	6%	8%
8	South_West	4%	3%	5%

Showing 1 to 8 of 8 entries

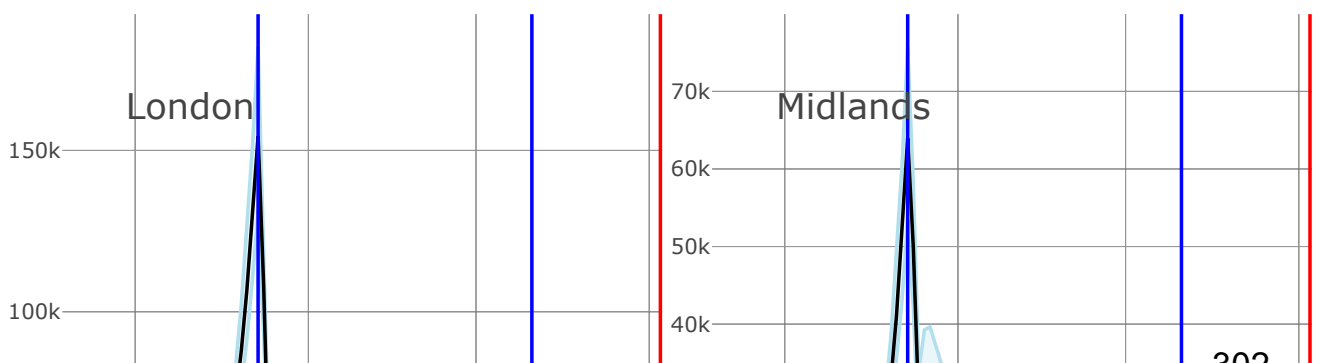
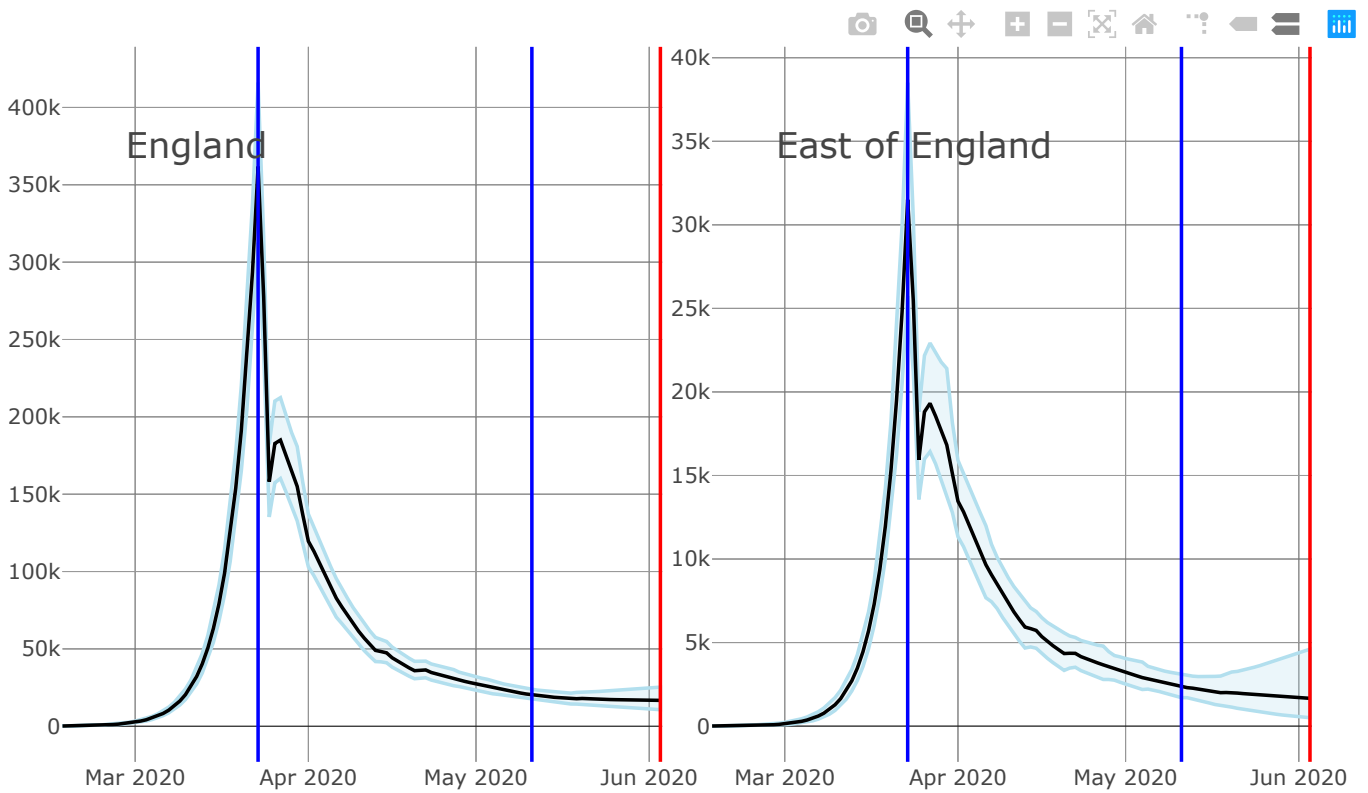
Previous

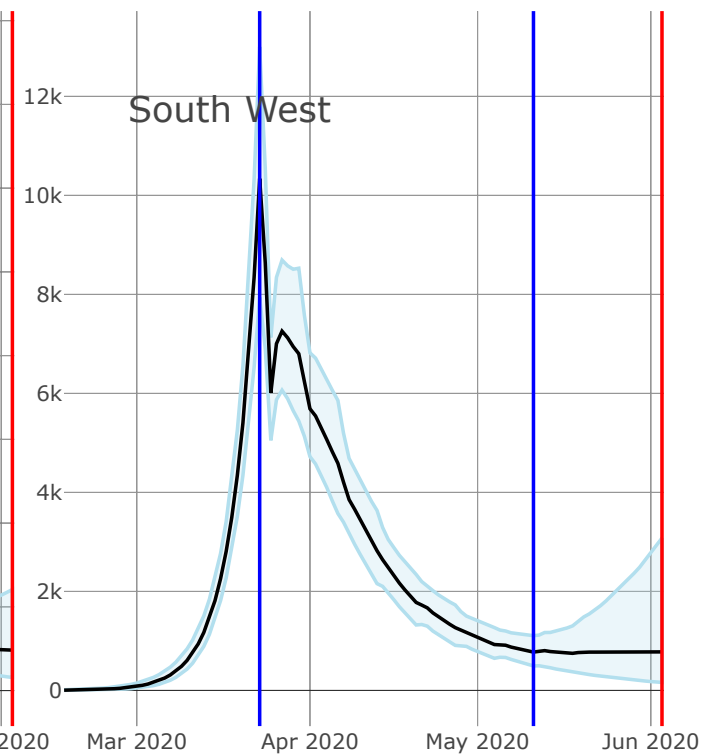
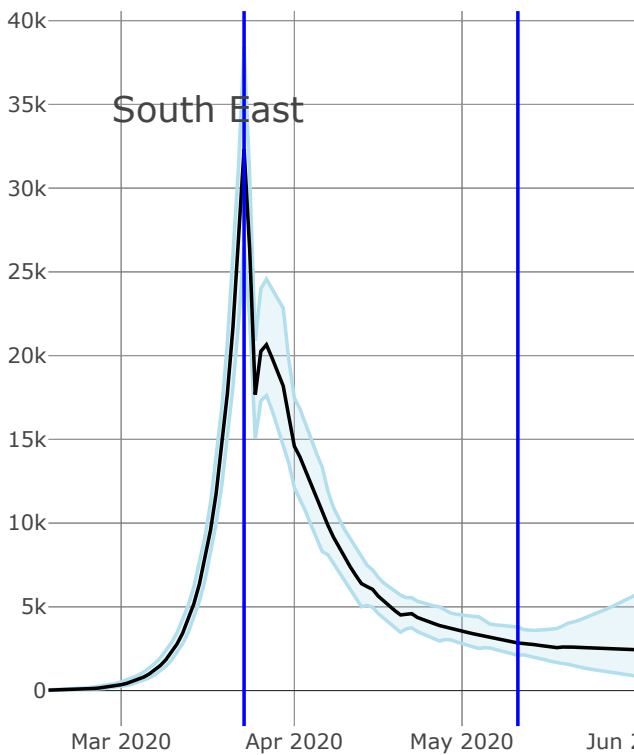
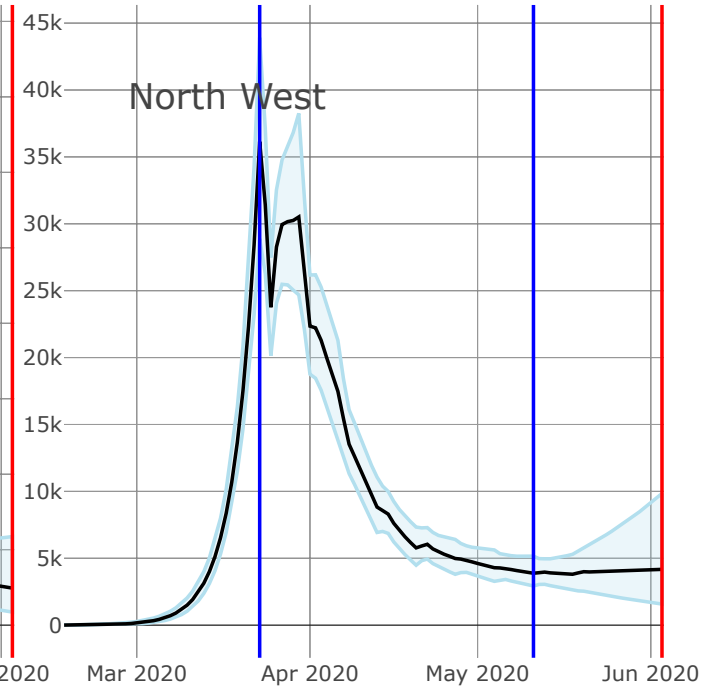
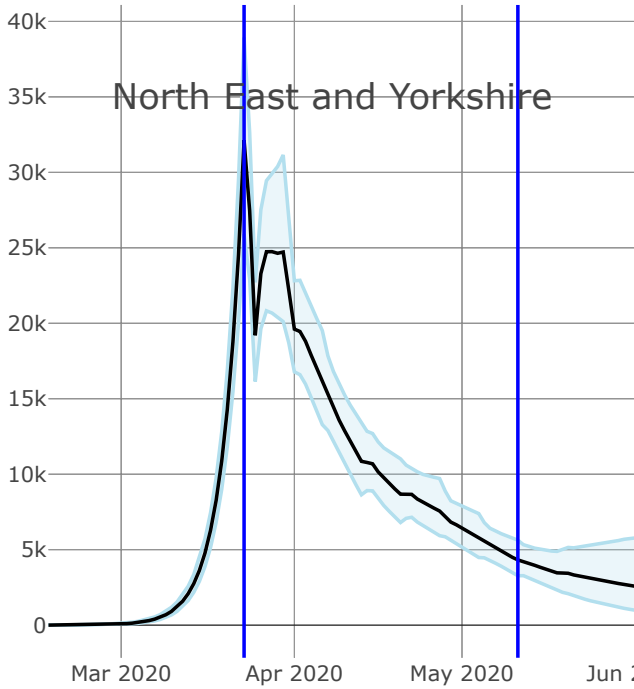
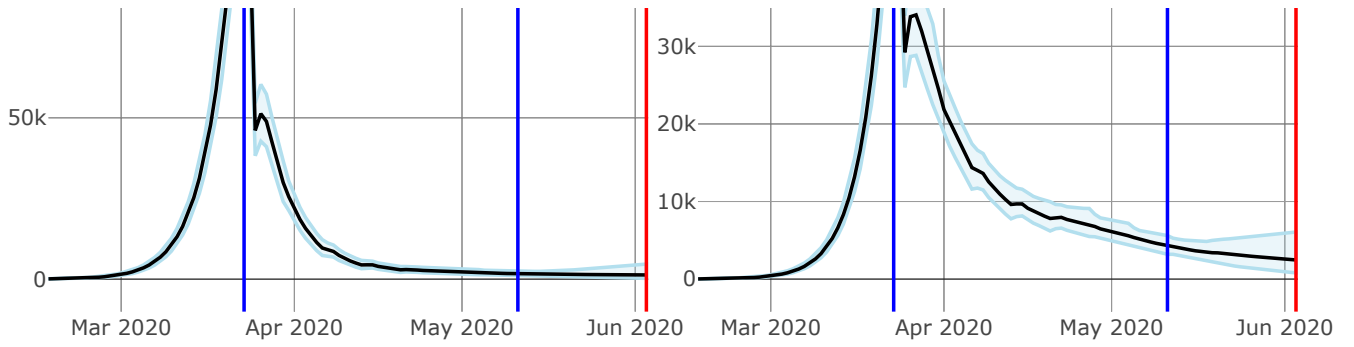
1

Next

Infections and deaths

The blue lines is show when interventions have been introduced (lockdown on 23 Mar and the relaxation of measures on 11 May), and the red line shows the date these results were produced (03 Jun).





COVID-19: nowcast and forecast

Paul Birrell, Joshua Blake, Edwin van Leeuwen, Joint PHE Modelling Cell, MRC Biostatistics Unit COVID-19 Working Group, and Daniela De Angelis.

2020-06-05

Updates

Summary

Methods

Data sources

Model and report changes

The Cambridge/PHE Joint Modelling Team real-time modelling system has been updated to improve its functionality:

1. Data from the NHS Blood Transfusion service on antibody testing are now being included in the analysis, to provide information on the cumulative number of infections.
2. Work has been done and is ongoing to give a more realistic assessment of the uncertainty in the estimates.
3. This report now provides:
 - reconstruction of both deaths and infections over the full course of the pandemic
 - now-casts of the number of daily infections and deaths
 - forecasts of the number of daily deaths over the next three weeks
 - estimates of the reproduction number R_t and of the probability that R_t is greater than 1.
4. The modelling focusses on regional data and we no longer report an estimate of R_t for England. This is better provided through the modelling consensus statement supplied by SPI-M and SAGE.

Findings

1. We estimate that across England there are 17,000 (11,000–25,000, 95% credible interval) new infections arising each day
2. We estimate that the number of deaths each day is likely to fall to between 100–250 by mid-June
3. We believe it is probable that R_t is below 1 in all regions of England with the exception of the North West and the South West
4. In the South West, although R_t is around 1, the numbers of new infections occurring in the region on a daily basis is relatively low
5. There is some evidence that R_t has risen in all regions and we believe that this is probably due to increasing mobility and mixing between households and in public and workplace settings
6. An increase in R_t will lead to a slowdown in the decrease in new infections and deaths
7. There is evidence, from the forecast of deaths for the whole of England, that the increases in the regional reproductive numbers may result in the decline in the national death rate being arrested by mid-June

Epidemic summary

Current R_t

Number of infections

Attack rate

IFR

Change in infections incidence

Change in deaths incidence

The percentage of a given group that has been infected.

By region

By age

Show entries

Search:

	age	Median	95% CrI (lower)	95% CrI (upper)
1	<1yr	7%	6%	8%
2	1-4	10%	8%	11%
3	5-14	16%	14%	18%

	age	Median	95% CrI (lower)	95% CrI (upper)
4	15-24	13%	12%	15%
5	25-44	12%	11%	14%
6	45-64	8%	7%	9%
7	65-74	5%	4%	6%
8	75+	3%	2%	3%

Showing 1 to 8 of 8 entries

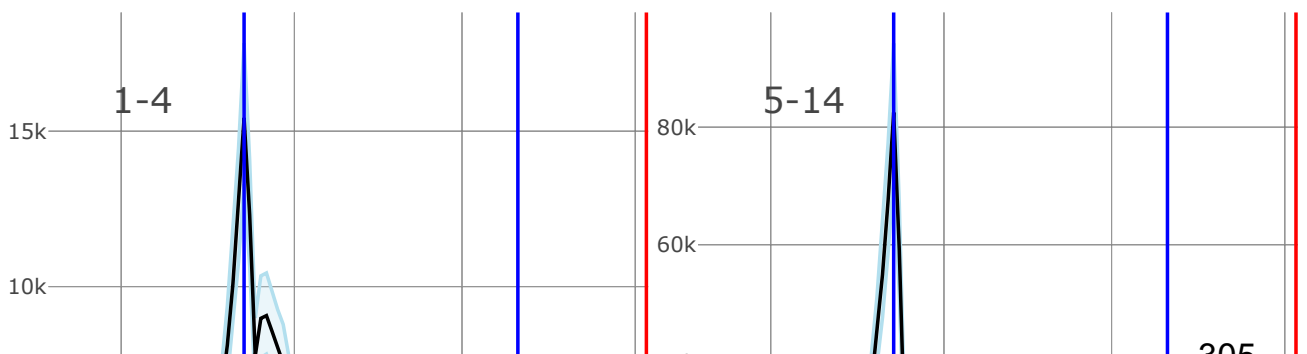
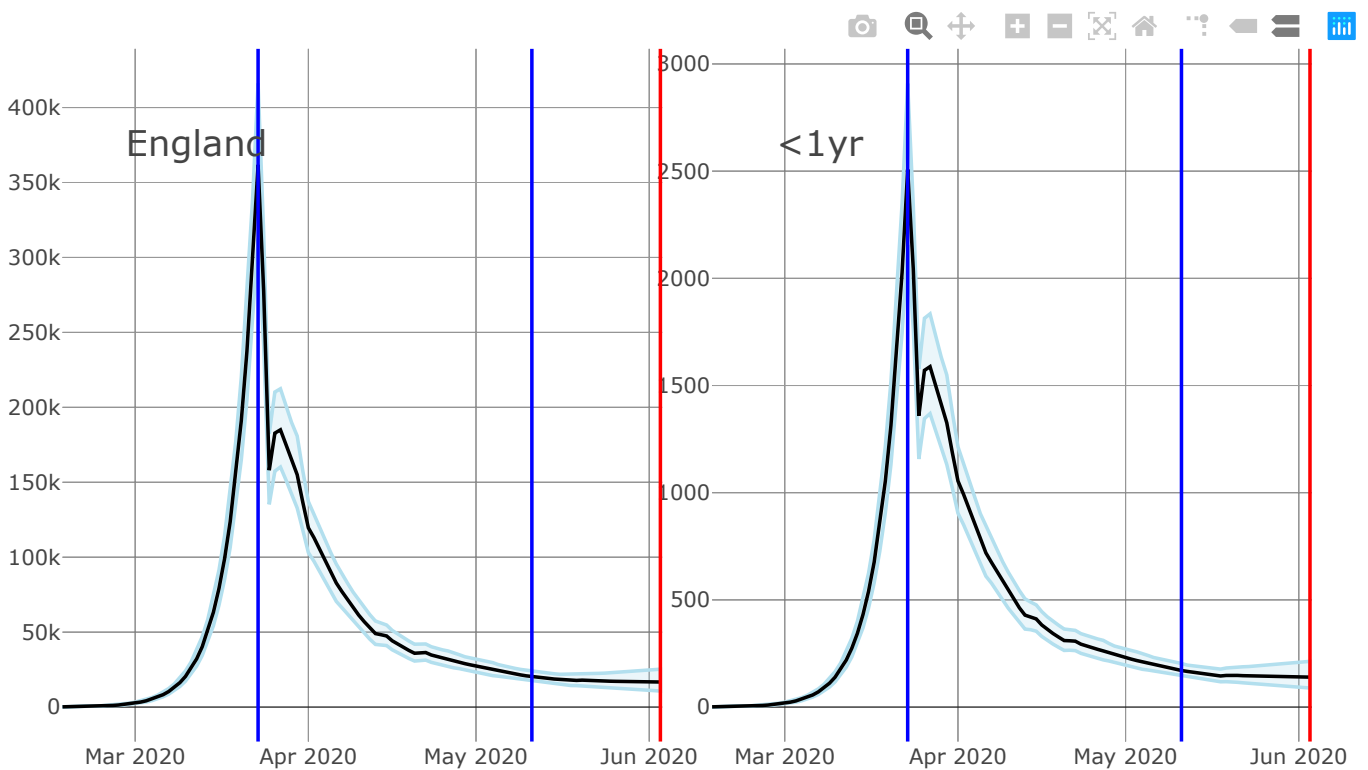
Previous

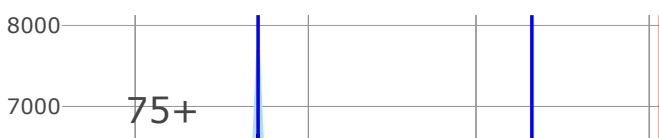
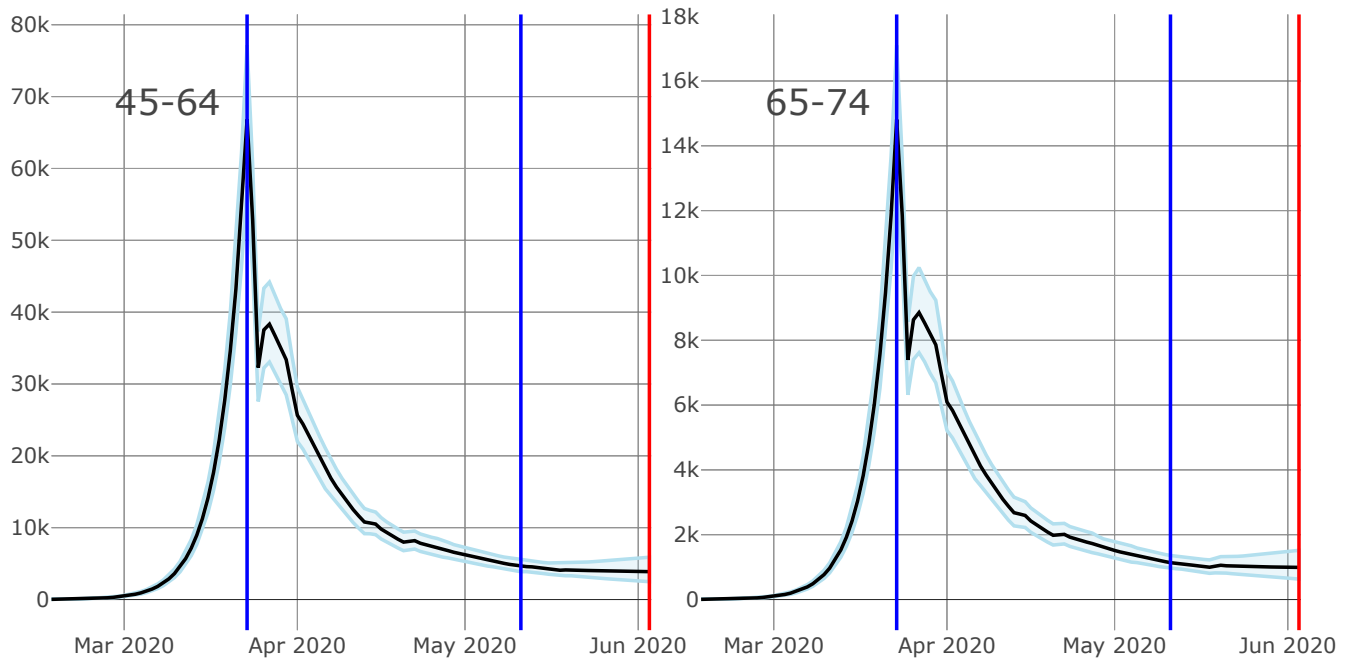
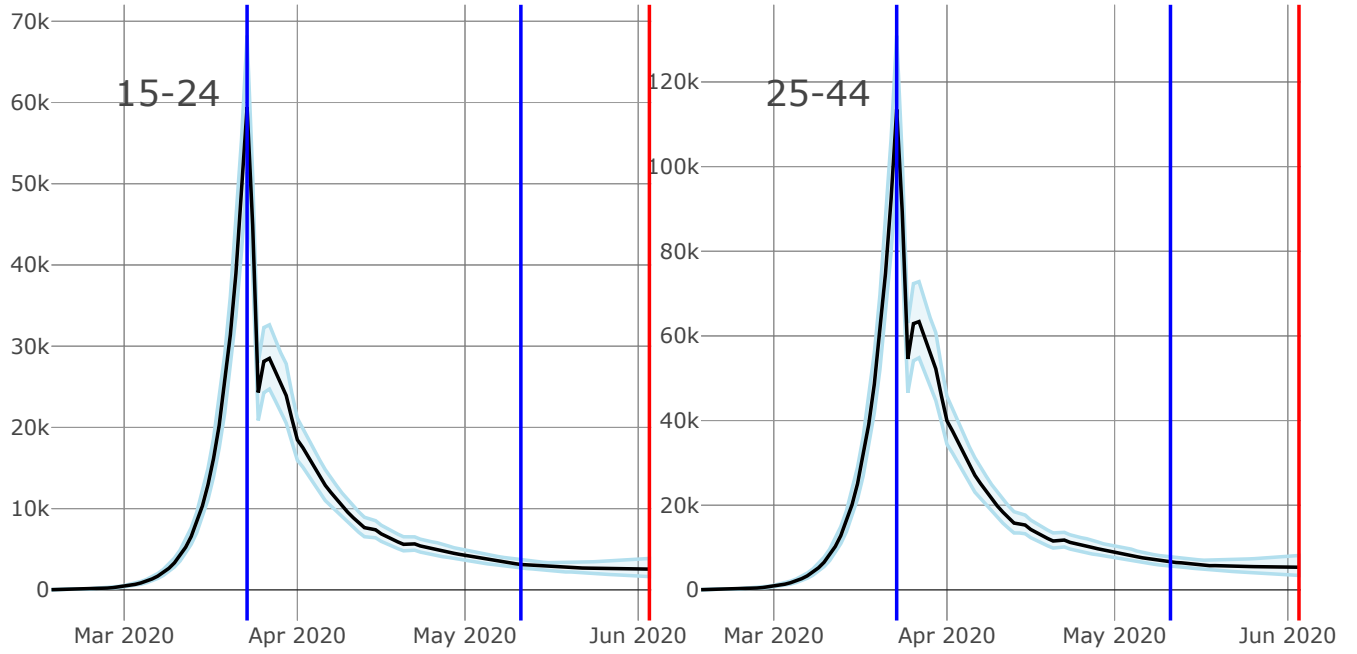
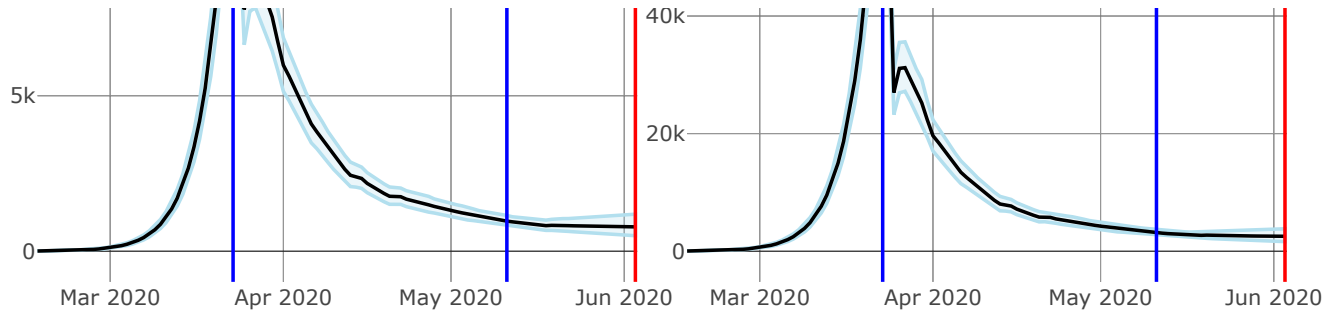
1

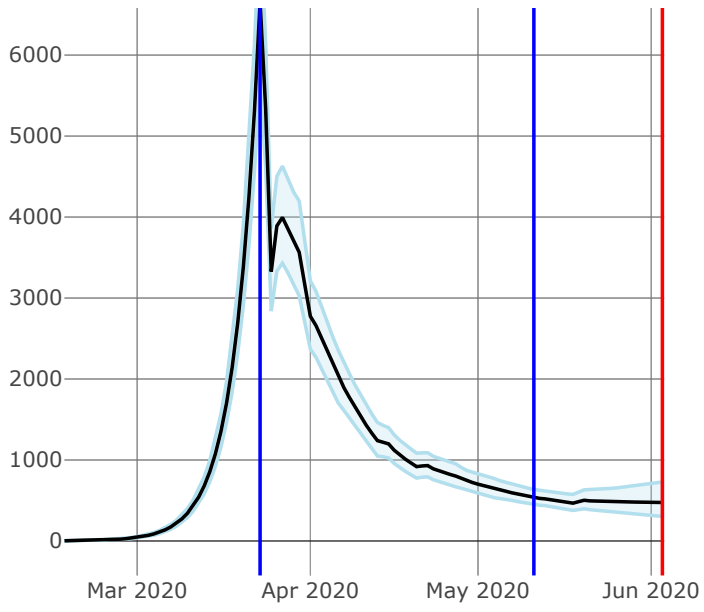
Next

Infections and deaths

The blue lines is show when interventions have been introduced (lockdown on 23 Mar and the relaxation of measures on 11 May), and the red line shows the date these results were produced (03 Jun).







COVID-19: nowcast and forecast

Paul Birrell, Joshua Blake, Edwin van Leeuwen, Joint PHE Modelling Cell, MRC Biostatistics Unit COVID-19 Working Group, and Daniela De Angelis.

2020-06-05

Updates

Summary

Methods

Data sources

Model and report changes

The Cambridge/PHE Joint Modelling Team real-time modelling system has been updated to improve its functionality:

1. Data from the NHS Blood Transfusion service on antibody testing are now being included in the analysis, to provide information on the cumulative number of infections.
2. Work has been done and is ongoing to give a more realistic assessment of the uncertainty in the estimates.
3. This report now provides:
 - reconstruction of both deaths and infections over the full course of the pandemic
 - now-casts of the number of daily infections and deaths
 - forecasts of the number of daily deaths over the next three weeks
 - estimates of the reproduction number R_t and of the probability that R_t is greater than 1.
4. The modelling focusses on regional data and we no longer report an estimate of R_t for England. This is better provided through the modelling consensus statement supplied by SPI-M and SAGE.

Findings

1. We estimate that across England there are 17,000 (11,000–25,000, 95% credible interval) new infections arising each day
2. We estimate that the number of deaths each day is likely to fall to between 100–250 by mid-June
3. We believe it is probable that R_t is below 1 in all regions of England with the exception of the North West and the South West
4. In the South West, although R_t is around 1, the numbers of new infections occurring in the region on a daily basis is relatively low
5. There is some evidence that R_t has risen in all regions and we believe that this is probably due to increasing mobility and mixing between households and in public and workplace settings
6. An increase in R_t will lead to a slowdown in the decrease in new infections and deaths
7. There is evidence, from the forecast of deaths for the whole of England, that the increases in the regional reproductive numbers may result in the decline in the national death rate being arrested by mid-June

Epidemic summary

Current R_t

Number of infections

Attack rate

IFR

Change in infections incidence

Change in deaths incidence

Show entries

Search:

	Age	Median	95% CrI (lower)	95% CrI (upper)
1	Overall	0.88%	0.77%	1%
2	<1yr,1-4	0.00041%	1.9e-05%	0.0016%
3	5-14	0.001%	0.00048%	0.0018%
4	15-24	0.0039%	0.0026%	0.0057%
5	25-44	0.024%	0.02%	0.029%

	Age	Median	95% CrI (lower)	95% CrI (upper)
6	45-64	0.36%	0.32%	0.42%
7	65-74	2.3%	2%	2.7%
8	75+	23%	20%	27%

Showing 1 to 8 of 8 entries

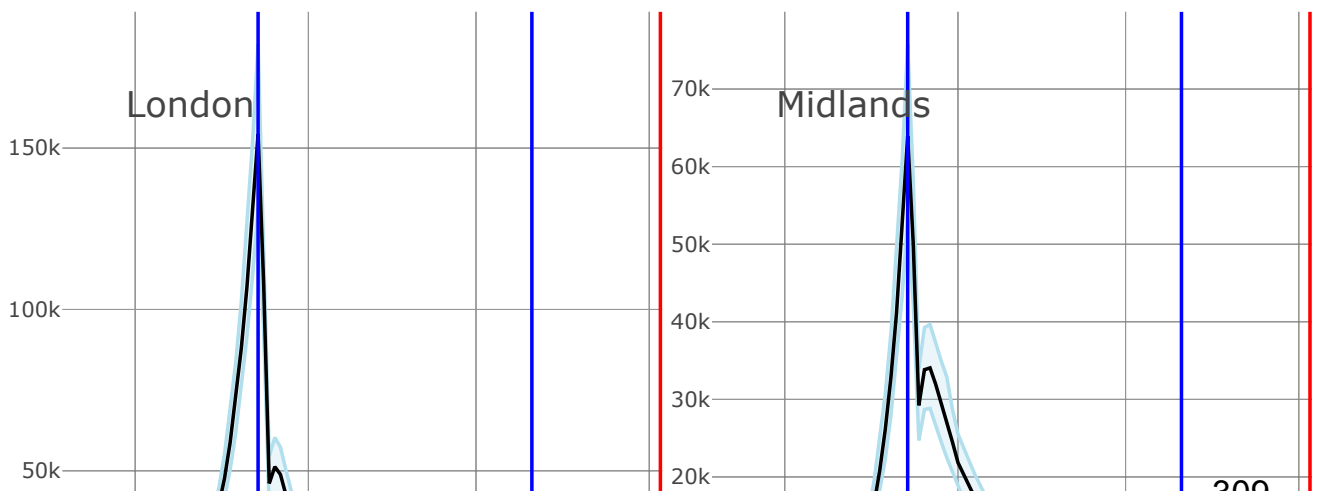
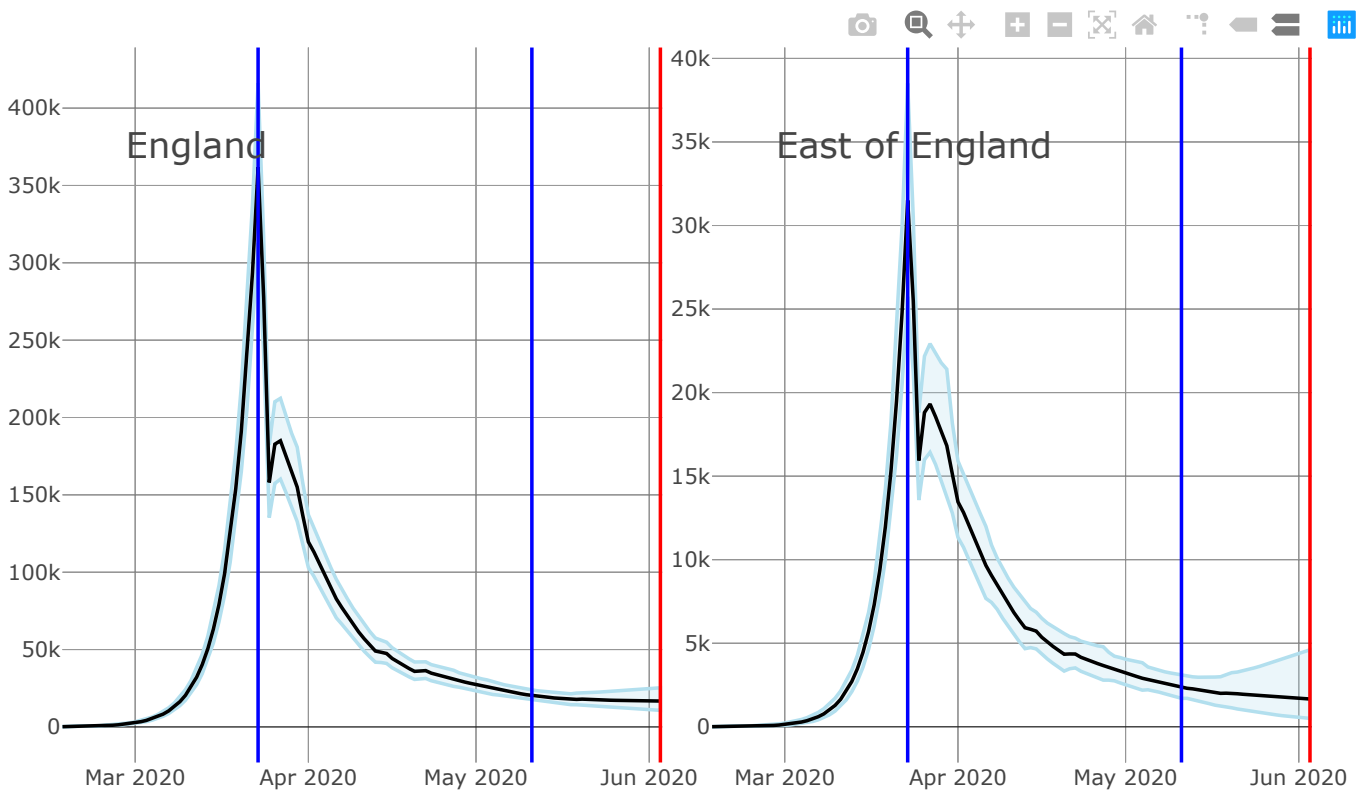
Previous

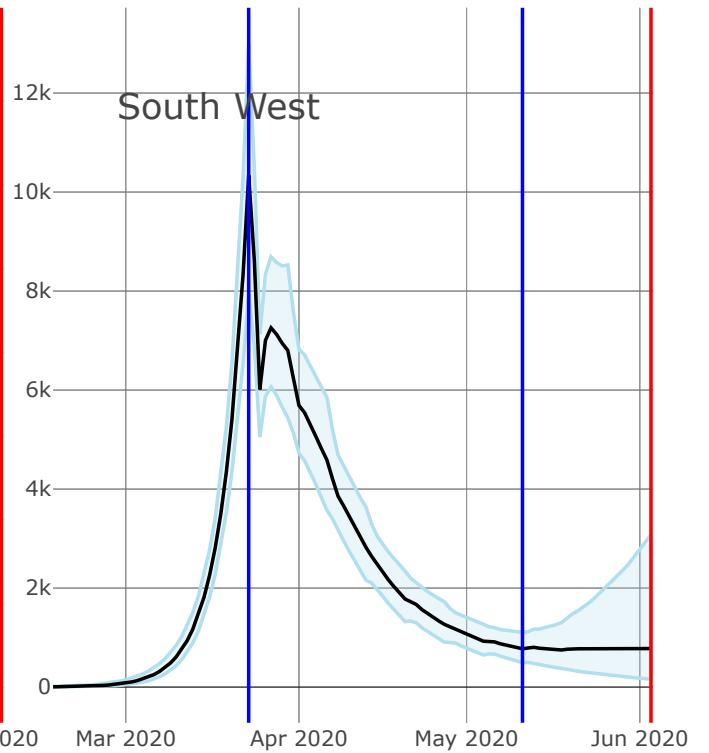
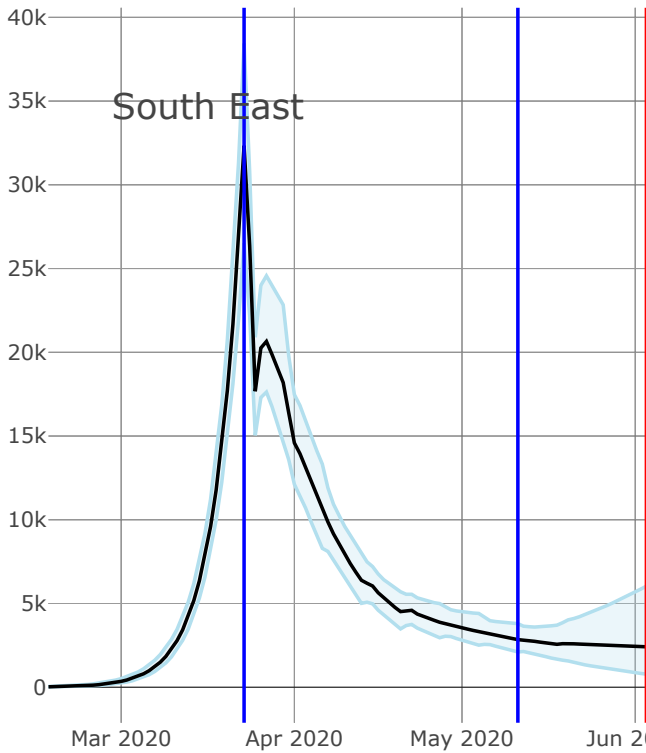
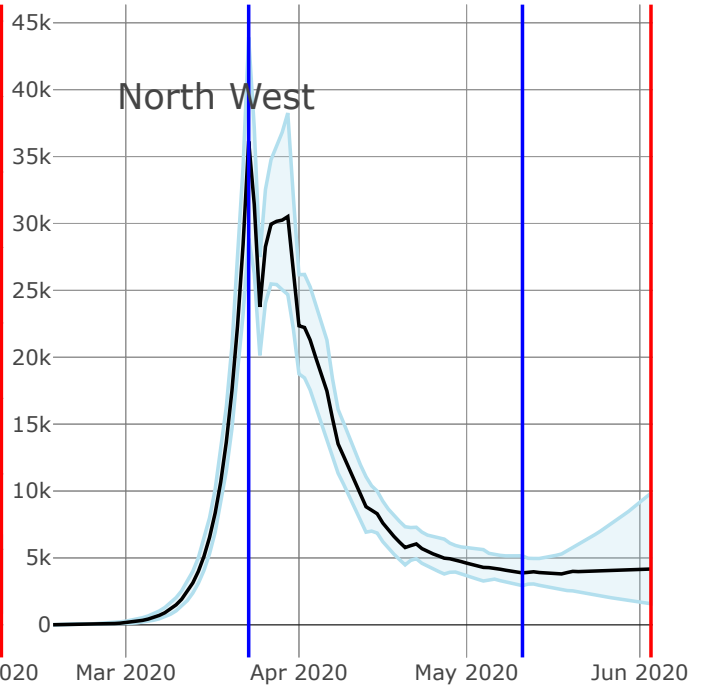
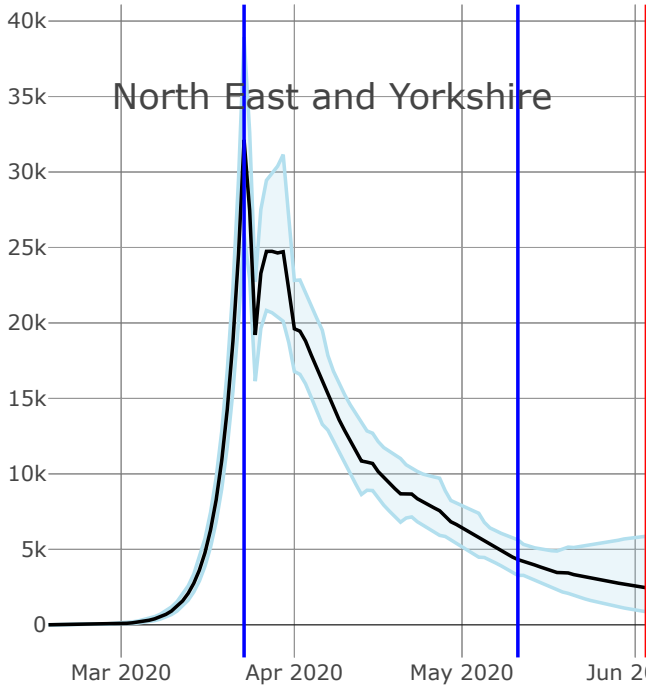
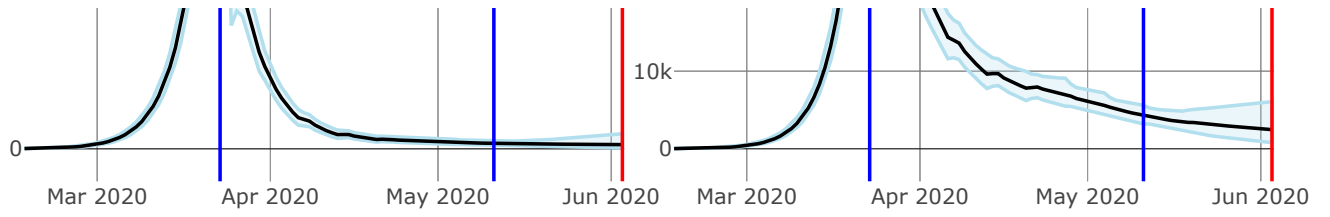
1

Next

Infections and deaths

The blue lines is show when interventions have been introduced (lockdown on 23 Mar and the relaxation of measures on 11 May), and the red line shows the date these results were produced (03 Jun).





COVID-19: nowcast and forecast

Paul Birrell, Joshua Blake, Edwin van Leeuwen, Joint PHE Modelling Cell, MRC Biostatistics Unit COVID-19 Working Group, and Daniela De Angelis.

2020-06-05

Updates

Summary

Methods

Data sources

Model and report changes

The Cambridge/PHE Joint Modelling Team real-time modelling system has been updated to improve its functionality:

1. Data from the NHS Blood Transfusion service on antibody testing are now being included in the analysis, to provide information on the cumulative number of infections.
2. Work has been done and is ongoing to give a more realistic assessment of the uncertainty in the estimates.
3. This report now provides:
 - reconstruction of both deaths and infections over the full course of the pandemic
 - now-casts of the number of daily infections and deaths
 - forecasts of the number of daily deaths over the next three weeks
 - estimates of the reproduction number R_t and of the probability that R_t is greater than 1.
4. The modelling focusses on regional data and we no longer report an estimate of R_t for England. This is better provided through the modelling consensus statement supplied by SPI-M and SAGE.

Findings

1. We estimate that across England there are 17,000 (11,000–25,000, 95% credible interval) new infections arising each day
2. We estimate that the number of deaths each day is likely to fall to between 100–250 by mid-June
3. We believe it is probable that R_t is below 1 in all regions of England with the exception of the North West and the South West
4. In the South West, although R_t is around 1, the numbers of new infections occurring in the region on a daily basis is relatively low
5. There is some evidence that R_t has risen in all regions and we believe that this is probably due to increasing mobility and mixing between households and in public and workplace settings
6. An increase in R_t will lead to a slowdown in the decrease in new infections and deaths
7. There is evidence, from the forecast of deaths for the whole of England, that the increases in the regional reproductive numbers may result in the decline in the national death rate being arrested by mid-June

Epidemic summary

Current R_t

Number of infections

Attack rate

IFR

Change in infections incidence

Change in deaths incidence

Growth rates

Halving times

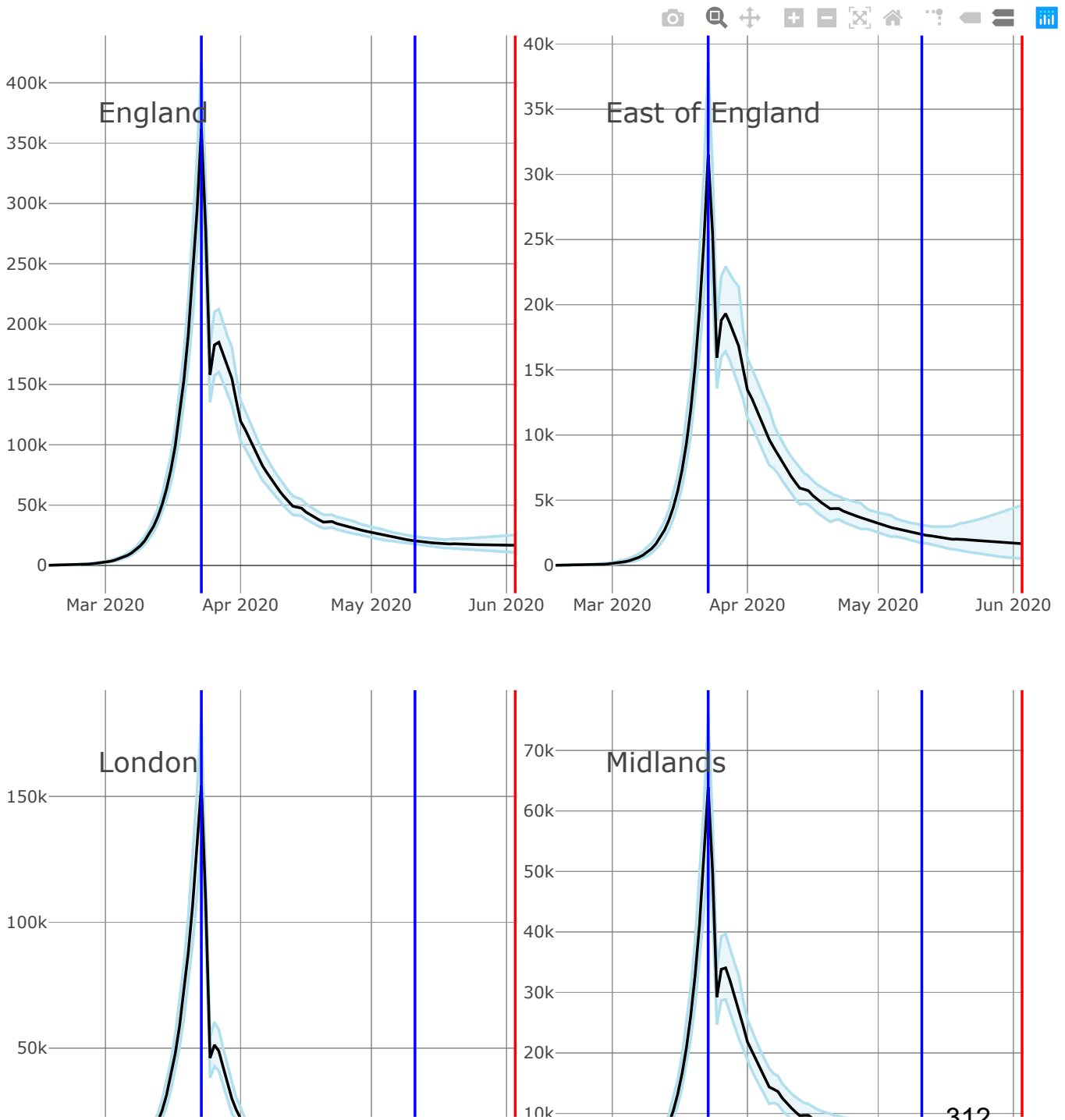
NB: negative growth rates are decline rates. Values are daily changes.

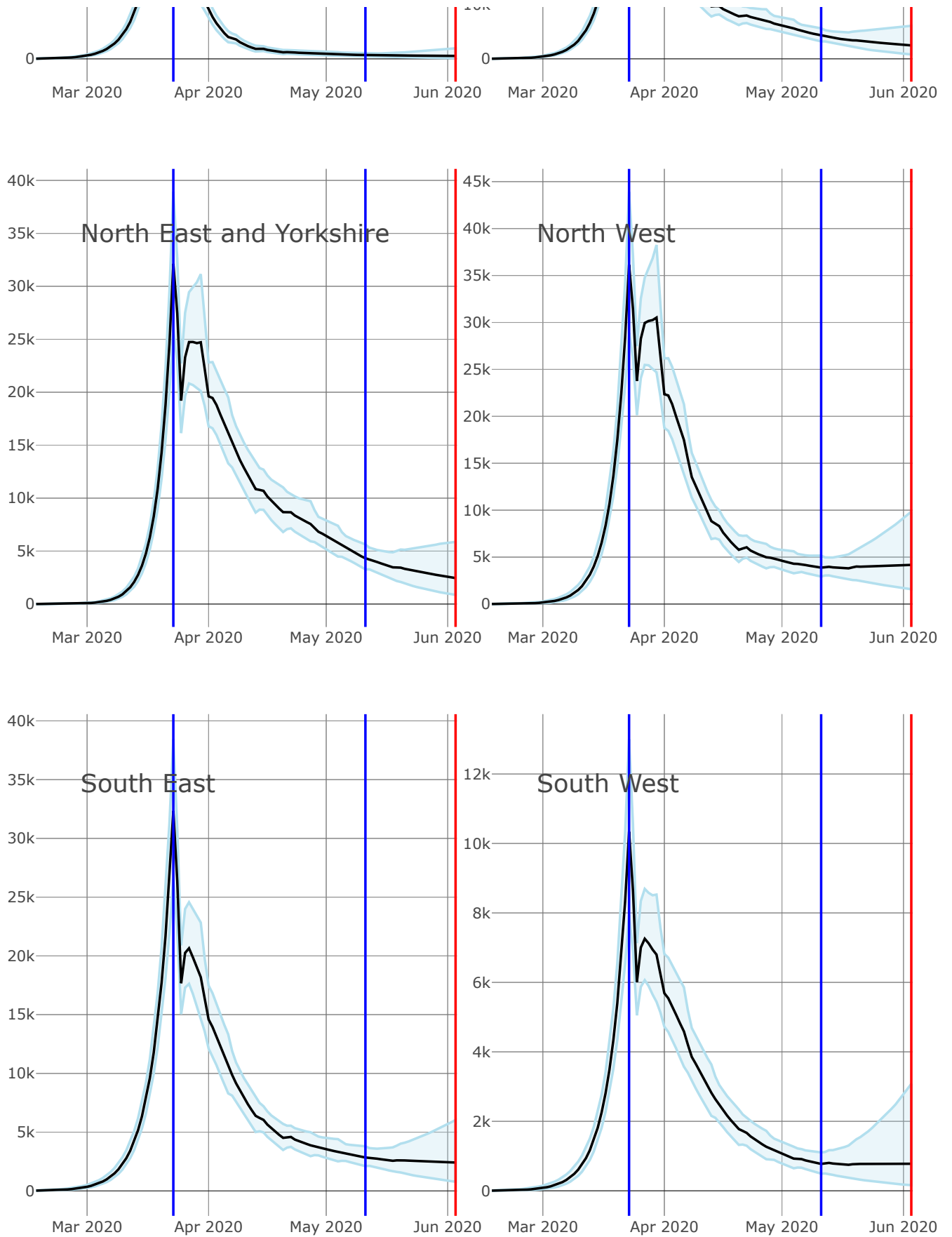
Region	Median	95% CrI (lower)	95% CrI (upper)
England	0.00	-0.02	0.02
East of England	-0.01	-0.06	0.03
London	-0.01	-0.07	0.04
Midlands	-0.02	-0.07	0.01

Region	Median	95% CrI (lower)	95% CrI (upper)
North East and Yorkshire	-0.02	-0.07	0.01
North West	0.00	-0.04	0.04
South East	-0.01	-0.05	0.03
South West	0.00	-0.06	0.06

Infections and deaths

The blue lines show when interventions have been introduced (lockdown on 23 Mar and the relaxation of measures on 11 May), and the red line shows the date these results were produced (03 Jun).





COVID-19: nowcast and forecast

Paul Birrell, Joshua Blake, Edwin van Leeuwen, Joint PHE Modelling Cell, MRC Biostatistics Unit COVID-19 Working Group, and Daniela De Angelis.

2020-06-05

Updates

Summary

Methods

Data sources

Model and report changes

The Cambridge/PHE Joint Modelling Team real-time modelling system has been updated to improve its functionality:

1. Data from the NHS Blood Transfusion service on antibody testing are now being included in the analysis, to provide information on the cumulative number of infections.
2. Work has been done and is ongoing to give a more realistic assessment of the uncertainty in the estimates.
3. This report now provides:
 - reconstruction of both deaths and infections over the full course of the pandemic
 - now-casts of the number of daily infections and deaths
 - forecasts of the number of daily deaths over the next three weeks
 - estimates of the reproduction number R_t and of the probability that R_t is greater than 1.
4. The modelling focusses on regional data and we no longer report an estimate of R_t for England. This is better provided through the modelling consensus statement supplied by SPI-M and SAGE.

Findings

1. We estimate that across England there are 17,000 (11,000–25,000, 95% credible interval) new infections arising each day
2. We estimate that the number of deaths each day is likely to fall to between 100–250 by mid-June
3. We believe it is probable that R_t is below 1 in all regions of England with the exception of the North West and the South West
4. In the South West, although R_t is around 1, the numbers of new infections occurring in the region on a daily basis is relatively low
5. There is some evidence that R_t has risen in all regions and we believe that this is probably due to increasing mobility and mixing between households and in public and workplace settings
6. An increase in R_t will lead to a slowdown in the decrease in new infections and deaths
7. There is evidence, from the forecast of deaths for the whole of England, that the increases in the regional reproductive numbers may result in the decline in the national death rate being arrested by mid-June

Epidemic summary

Current R_t

Number of infections

Attack rate

IFR

Change in infections incidence

Change in deaths incidence

Growth rates

Halving times

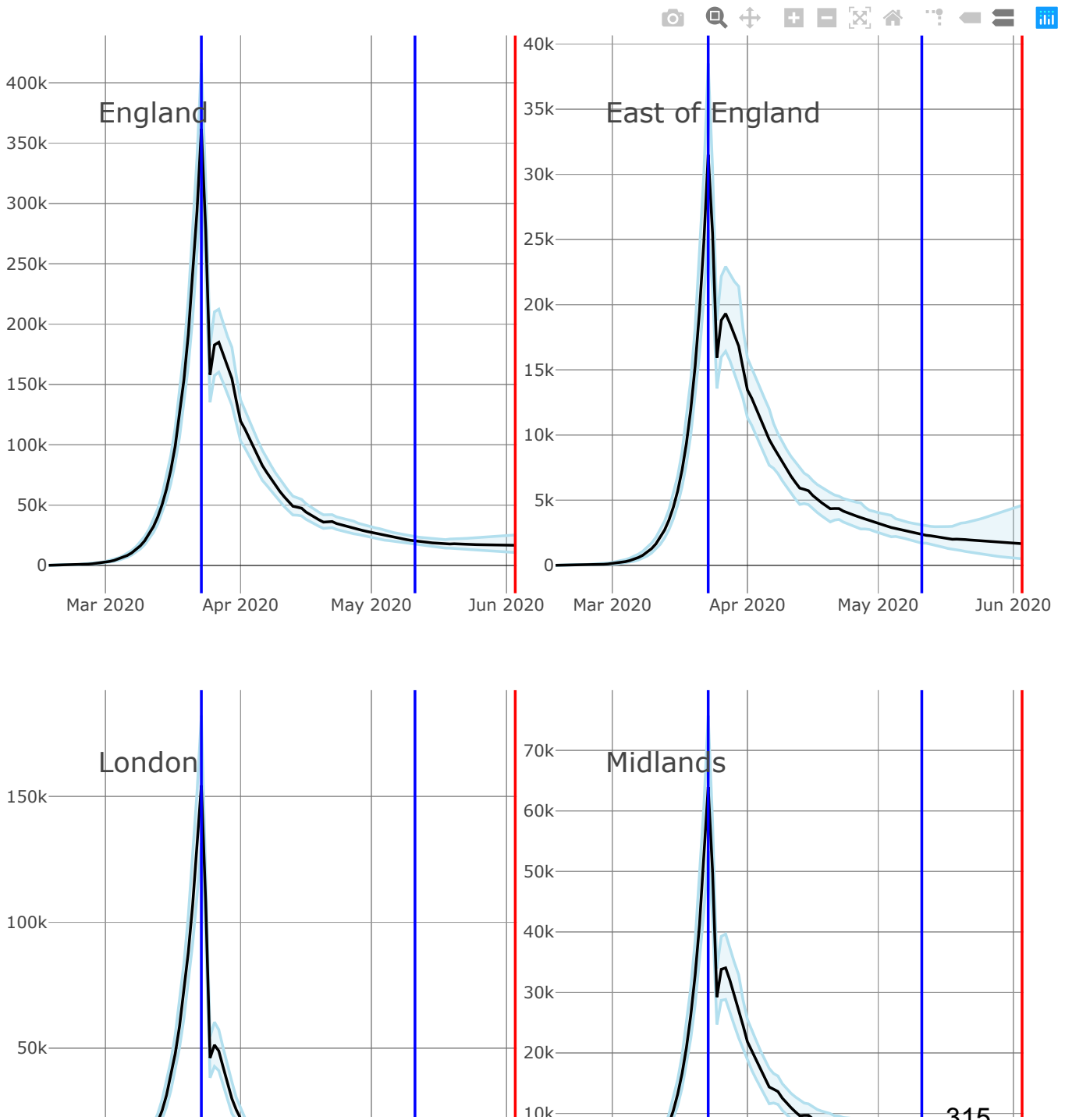
Halving times in days, if a region shows growth than value will be Inf.

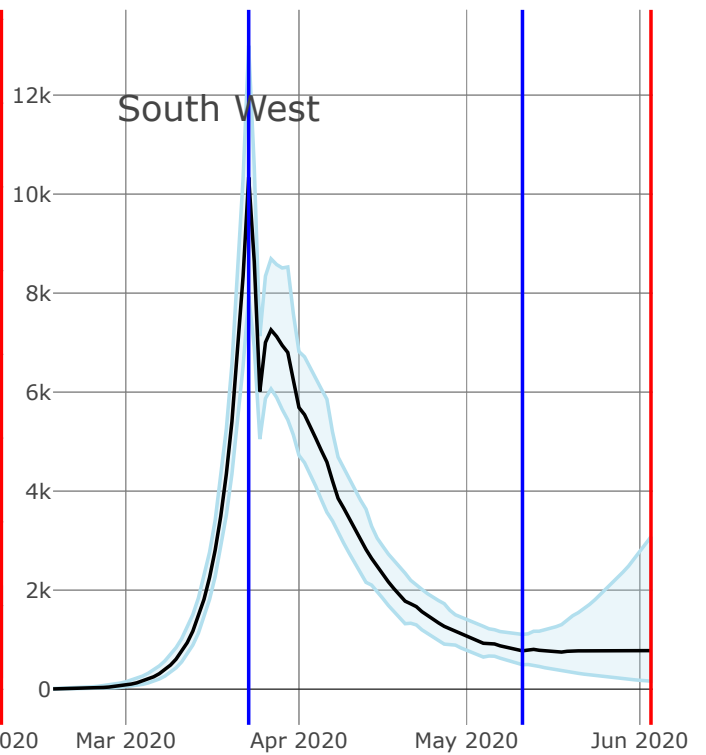
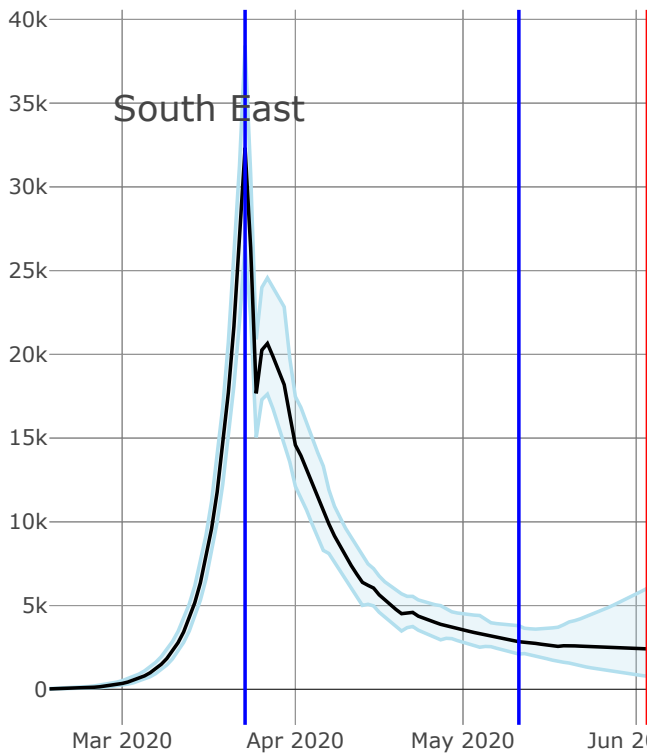
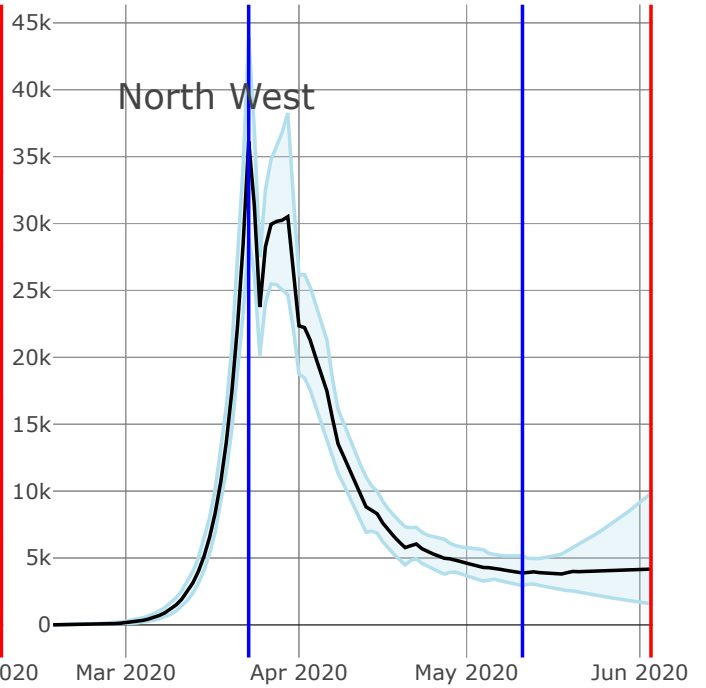
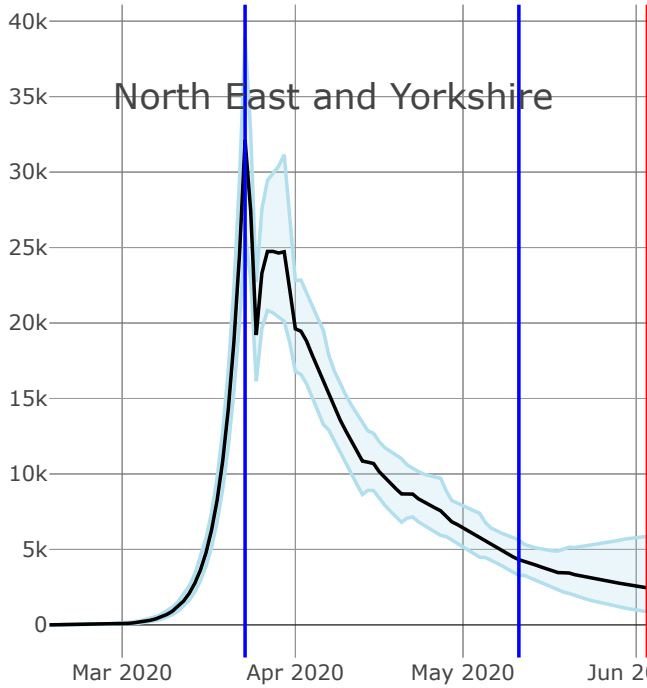
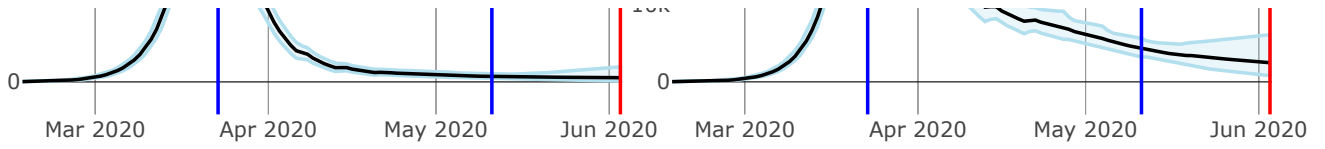
Region	Median	95% CrI (lower)	95% CrI (upper)
England	310.01	32.77	Inf
East of England	49.21	11.33	Inf
London	72.54	9.50	Inf
Midlands	29.63	9.81	Inf

Region	Median	95% CrI (lower)	95% CrI (upper)
North East and Yorkshire	28.24	10.25	Inf
North West	Inf	18.07	Inf
South East	108.78	13.19	Inf
South West	Inf	11.68	Inf

Infections and deaths

The blue lines show when interventions have been introduced (lockdown on 23 Mar and the relaxation of measures on 11 May), and the red line shows the date these results were produced (03 Jun).





COVID-19: nowcast and forecast

Paul Birrell, Joshua Blake, Edwin van Leeuwen, Joint PHE Modelling Cell, MRC Biostatistics Unit COVID-19 Working Group, and Daniela De Angelis.

2020-06-05

Updates

Summary

Methods

Data sources

Model and report changes

The Cambridge/PHE Joint Modelling Team real-time modelling system has been updated to improve its functionality:

1. Data from the NHS Blood Transfusion service on antibody testing are now being included in the analysis, to provide information on the cumulative number of infections.
2. Work has been done and is ongoing to give a more realistic assessment of the uncertainty in the estimates.
3. This report now provides:
 - reconstruction of both deaths and infections over the full course of the pandemic
 - now-casts of the number of daily infections and deaths
 - forecasts of the number of daily deaths over the next three weeks
 - estimates of the reproduction number R_t and of the probability that R_t is greater than 1.
4. The modelling focusses on regional data and we no longer report an estimate of R_t for England. This is better provided through the modelling consensus statement supplied by SPI-M and SAGE.

Findings

1. We estimate that across England there are 17,000 (11,000–25,000, 95% credible interval) new infections arising each day
2. We estimate that the number of deaths each day is likely to fall to between 100–250 by mid-June
3. We believe it is probable that R_t is below 1 in all regions of England with the exception of the North West and the South West
4. In the South West, although R_t is around 1, the numbers of new infections occurring in the region on a daily basis is relatively low
5. There is some evidence that R_t has risen in all regions and we believe that this is probably due to increasing mobility and mixing between households and in public and workplace settings
6. An increase in R_t will lead to a slowdown in the decrease in new infections and deaths
7. There is evidence, from the forecast of deaths for the whole of England, that the increases in the regional reproductive numbers may result in the decline in the national death rate being arrested by mid-June

Epidemic summary

Current R_t

Number of infections

Attack rate

IFR

Change in infections incidence

Change in deaths incidence

Growth rates

Halving times

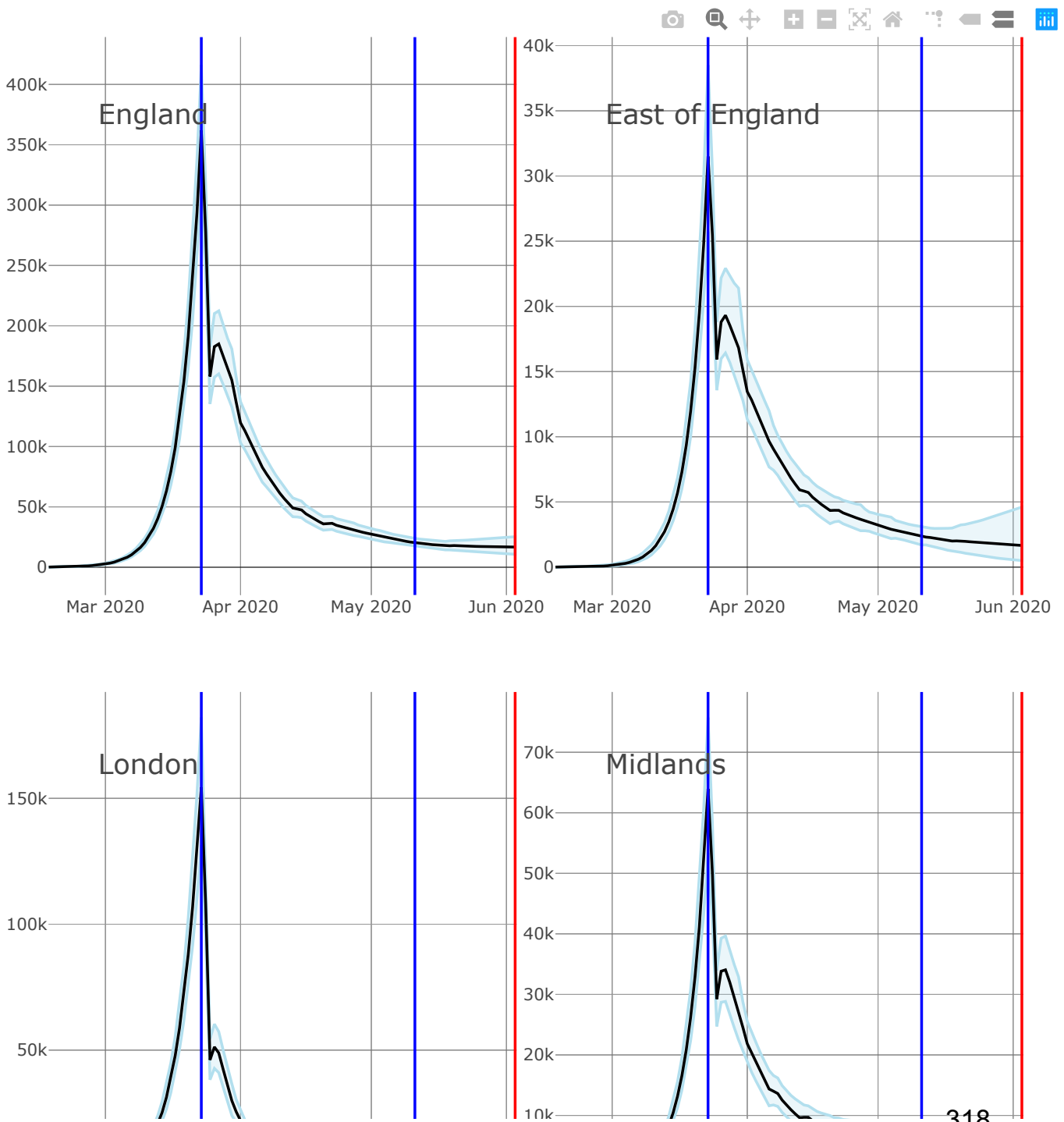
NB: negative growth rates are decline rates. Values are daily changes.

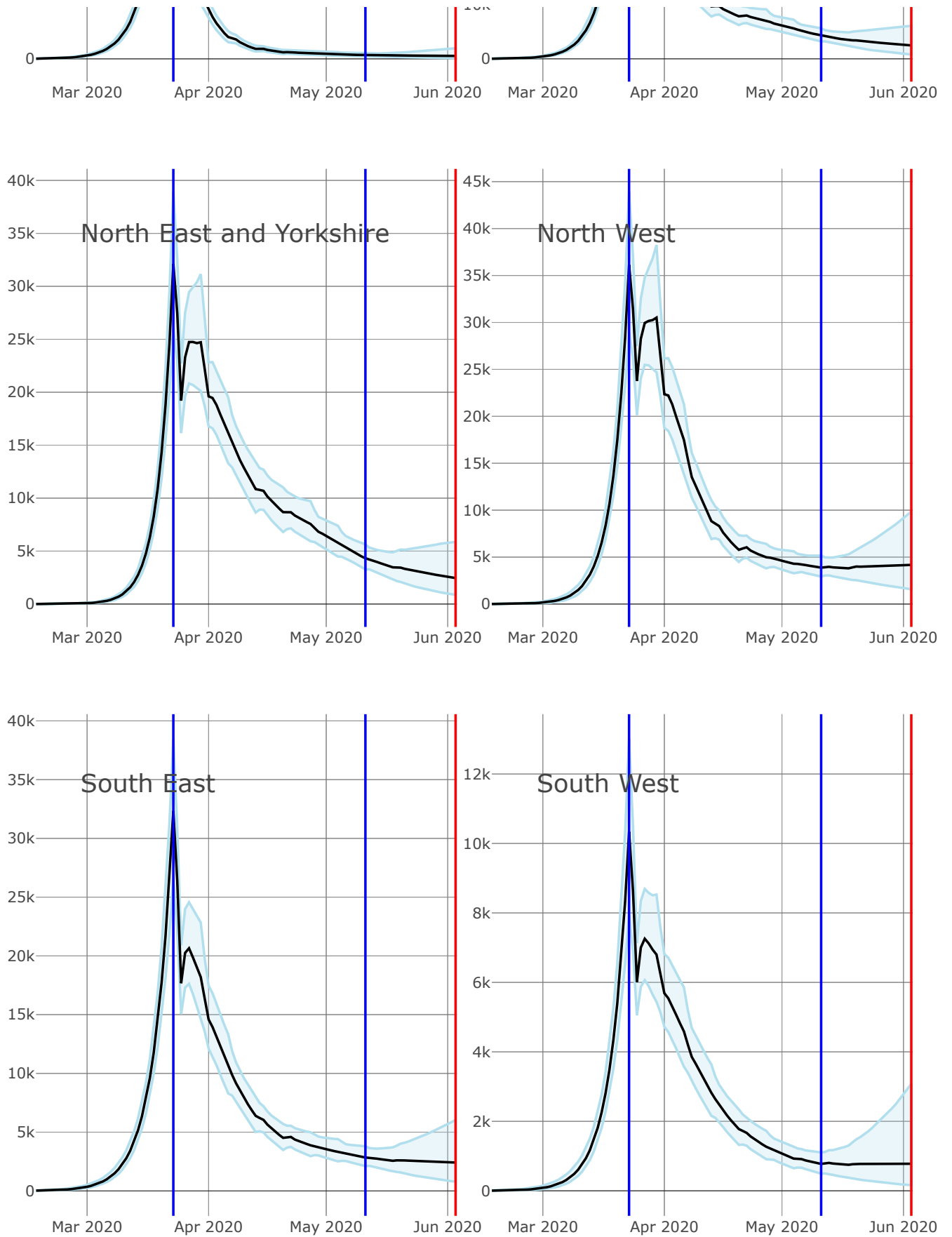
Region	Median	95% CrI (lower)	95% CrI (upper)
England	-0.02	-0.03	0.00
East of England	-0.02	-0.05	0.01
London	-0.03	-0.06	0.02
Midlands	-0.03	-0.05	0.00

Region	Median	95% CrI (lower)	95% CrI (upper)
North East and Yorkshire	-0.03	-0.05	0.00
North West	0.00	-0.03	0.03
South East	-0.01	-0.04	0.02
South West	-0.01	-0.05	0.04

Infections and deaths

The blue lines show when interventions have been introduced (lockdown on 23 Mar and the relaxation of measures on 11 May), and the red line shows the date these results were produced (03 Jun).





COVID-19: nowcast and forecast

Paul Birrell, Joshua Blake, Edwin van Leeuwen, Joint PHE Modelling Cell, MRC Biostatistics Unit COVID-19 Working Group, and Daniela De Angelis.

2020-06-05

Updates

Summary

Methods

Data sources

Model and report changes

The Cambridge/PHE Joint Modelling Team real-time modelling system has been updated to improve its functionality:

1. Data from the NHS Blood Transfusion service on antibody testing are now being included in the analysis, to provide information on the cumulative number of infections.
2. Work has been done and is ongoing to give a more realistic assessment of the uncertainty in the estimates.
3. This report now provides:
 - reconstruction of both deaths and infections over the full course of the pandemic
 - now-casts of the number of daily infections and deaths
 - forecasts of the number of daily deaths over the next three weeks
 - estimates of the reproduction number R_t and of the probability that R_t is greater than 1.
4. The modelling focusses on regional data and we no longer report an estimate of R_t for England. This is better provided through the modelling consensus statement supplied by SPI-M and SAGE.

Findings

1. We estimate that across England there are 17,000 (11,000–25,000, 95% credible interval) new infections arising each day
2. We estimate that the number of deaths each day is likely to fall to between 100–250 by mid-June
3. We believe it is probable that R_t is below 1 in all regions of England with the exception of the North West and the South West
4. In the South West, although R_t is around 1, the numbers of new infections occurring in the region on a daily basis is relatively low
5. There is some evidence that R_t has risen in all regions and we believe that this is probably due to increasing mobility and mixing between households and in public and workplace settings
6. An increase in R_t will lead to a slowdown in the decrease in new infections and deaths
7. There is evidence, from the forecast of deaths for the whole of England, that the increases in the regional reproductive numbers may result in the decline in the national death rate being arrested by mid-June

Epidemic summary

Current R_t

Number of infections

Attack rate

IFR

Change in infections incidence

Change in deaths incidence

Growth rates

Halving times

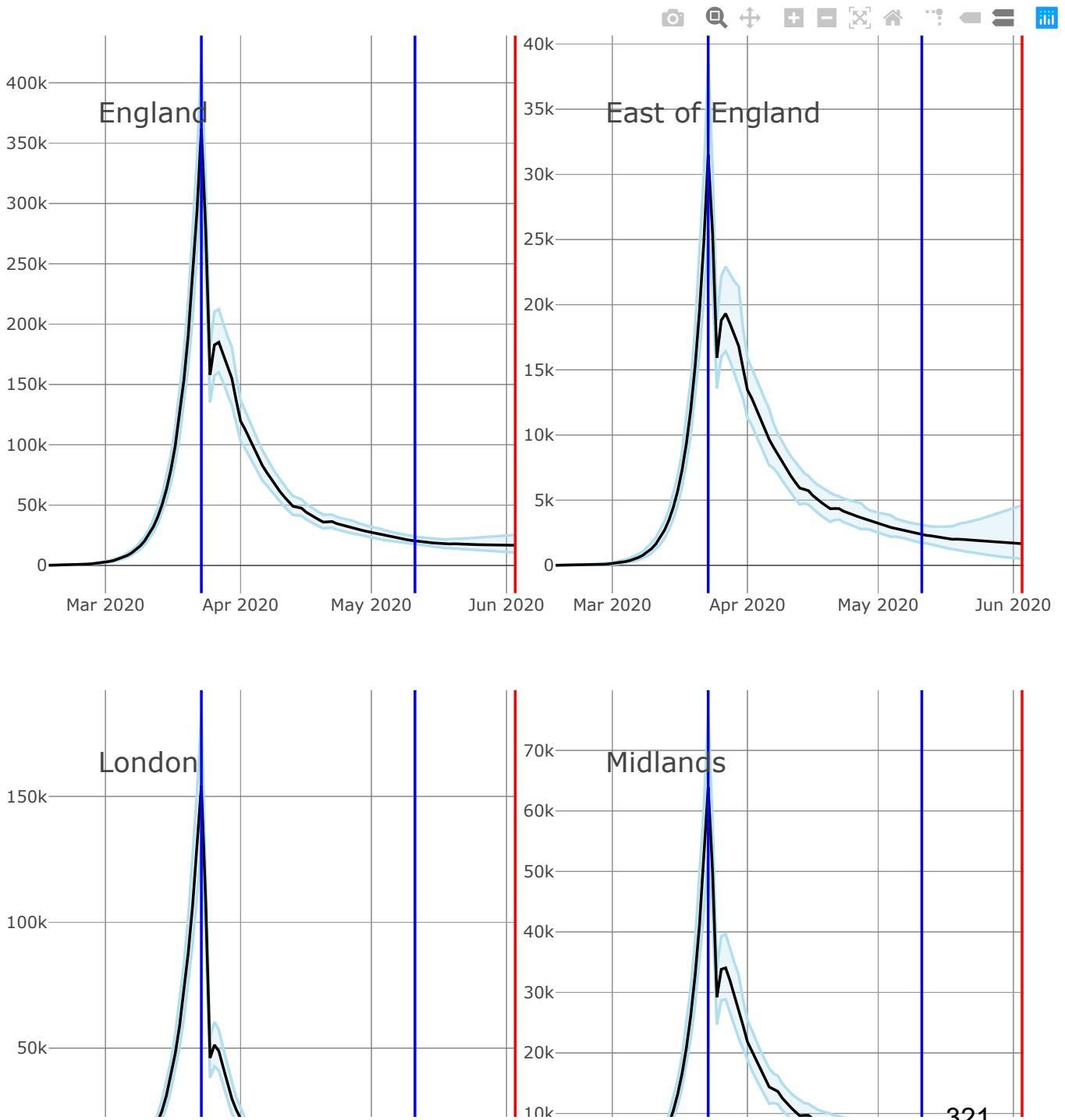
Halving times in days, if a region shows growth than value will be Inf.

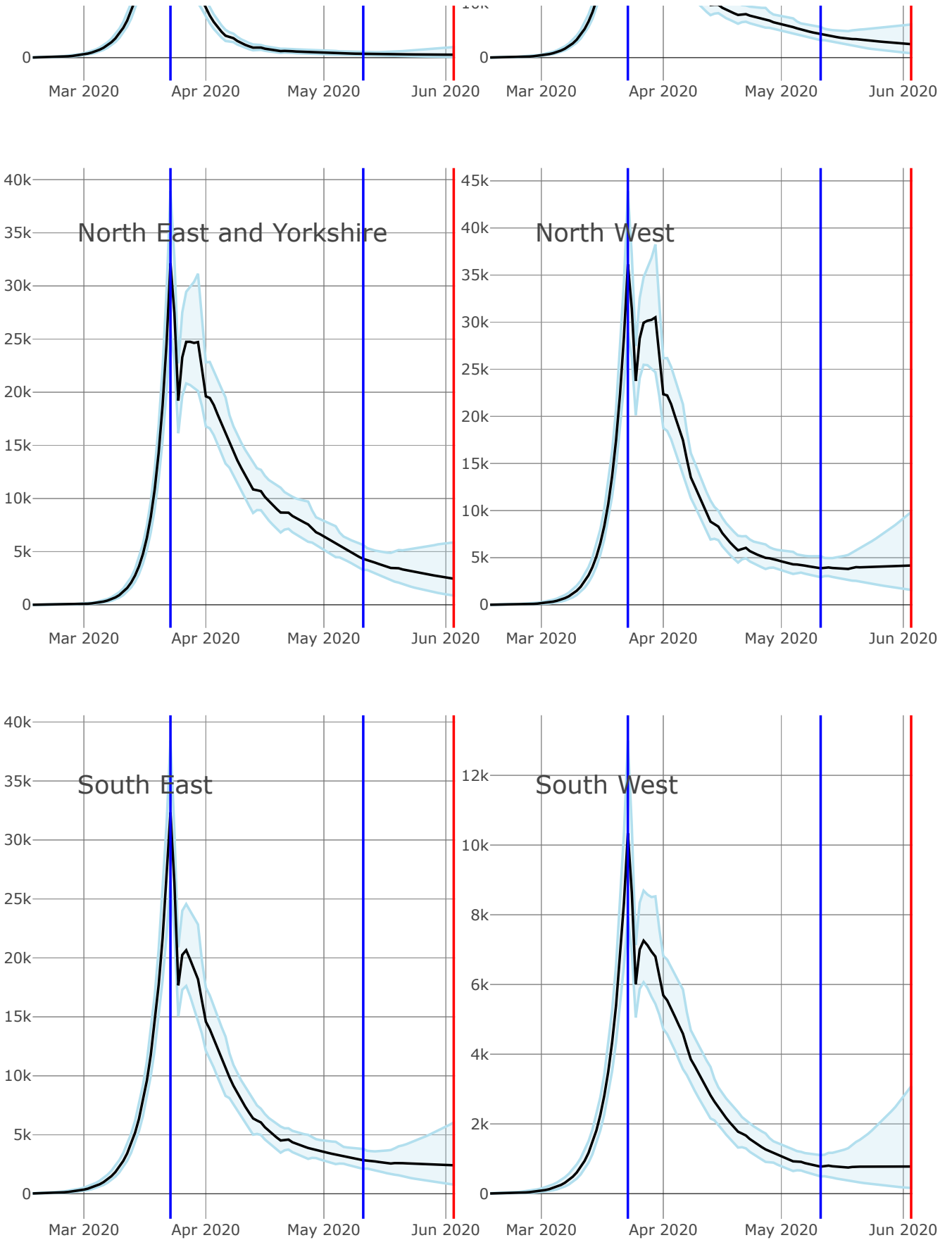
Region	Median	95% CrI (lower)	95% CrI (upper)
England	42.87	24.13	207.12
East of England	33.75	13.95	Inf
London	24.83	10.55	Inf
Midlands	26.26	13.38	Inf

Region	Median	95% CrI (lower)	95% CrI (upper)
North East and Yorkshire	25.71	13.67	Inf
North West	147.43	20.77	Inf
South East	53.94	16.34	Inf
South West	48.49	12.76	Inf

Infections and deaths

The blue lines show when interventions have been introduced (lockdown on 23 Mar and the relaxation of measures on 11 May), and the red line shows the date these results were produced (03 Jun).





COVID-19: nowcast and forecast

Paul Birrell, Joshua Blake, Edwin van Leeuwen, Joint PHE Modelling Cell, MRC Biostatistics Unit COVID-19 Working Group, and Daniela De Angelis.

2020-06-05

Updates

Summary

Methods

Data sources

Model and report changes

The Cambridge/PHE Joint Modelling Team real-time modelling system has been updated to improve its functionality:

1. Data from the NHS Blood Transfusion service on antibody testing are now being included in the analysis, to provide information on the cumulative number of infections.
2. Work has been done and is ongoing to give a more realistic assessment of the uncertainty in the estimates.
3. This report now provides:
 - reconstruction of both deaths and infections over the full course of the pandemic
 - now-casts of the number of daily infections and deaths
 - forecasts of the number of daily deaths over the next three weeks
 - estimates of the reproduction number R_t and of the probability that R_t is greater than 1.
4. The modelling focusses on regional data and we no longer report an estimate of R_t for England. This is better provided through the modelling consensus statement supplied by SPI-M and SAGE.

Findings

1. We estimate that across England there are 17,000 (11,000–25,000, 95% credible interval) new infections arising each day
2. We estimate that the number of deaths each day is likely to fall to between 100–250 by mid-June
3. We believe it is probable that R_t is below 1 in all regions of England with the exception of the North West and the South West
4. In the South West, although R_t is around 1, the numbers of new infections occurring in the region on a daily basis is relatively low
5. There is some evidence that R_t has risen in all regions and we believe that this is probably due to increasing mobility and mixing between households and in public and workplace settings
6. An increase in R_t will lead to a slowdown in the decrease in new infections and deaths
7. There is evidence, from the forecast of deaths for the whole of England, that the increases in the regional reproductive numbers may result in the decline in the national death rate being arrested by mid-June

Epidemic summary

Current R_t

Number of infections

Attack rate

IFR

Change in infections incidence

Change in deaths incidence

Value of R_t , the average number of secondary infections due to a typical infection today.

Show entries

Search:

	Region	Median	95% CrI (lower)	95% CrI (upper)
1	East_of_England	0.94	0.73	1.14
2	London	0.95	0.72	1.20
3	Midlands	0.90	0.73	1.07
4	North_East_and_Yorkshire	0.89	0.75	1.04

	Region	Median	95% CrI (lower)	95% CrI (upper)
5	North_West	1.01	0.83	1.18
6	South_East	0.97	0.78	1.17
7	South_West	1.00	0.77	1.29

Showing 1 to 7 of 7 entries

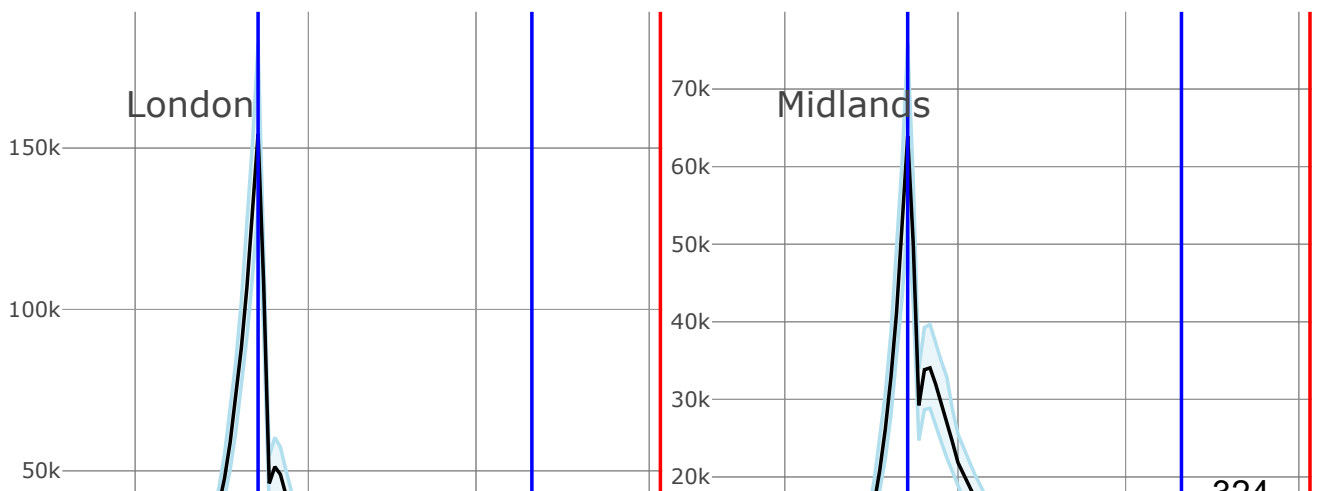
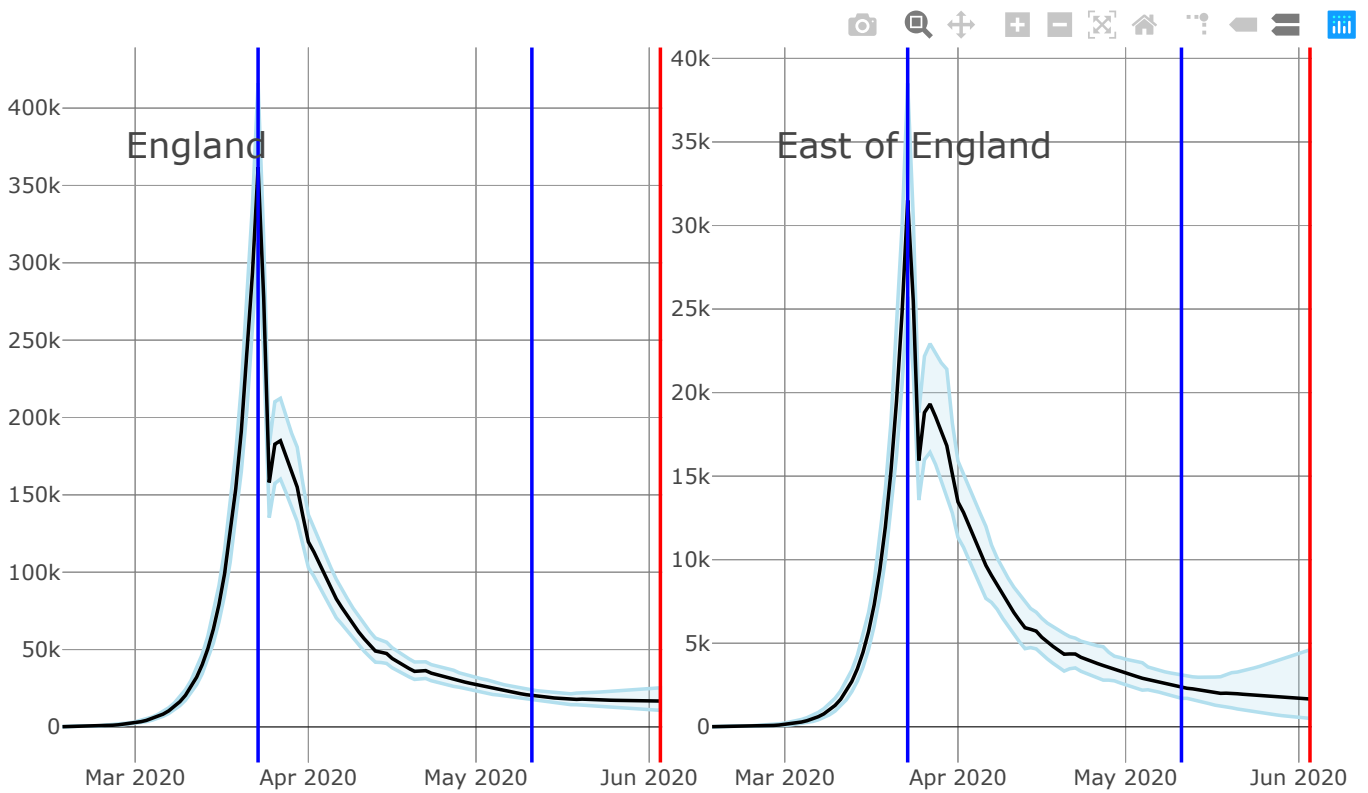
Previous

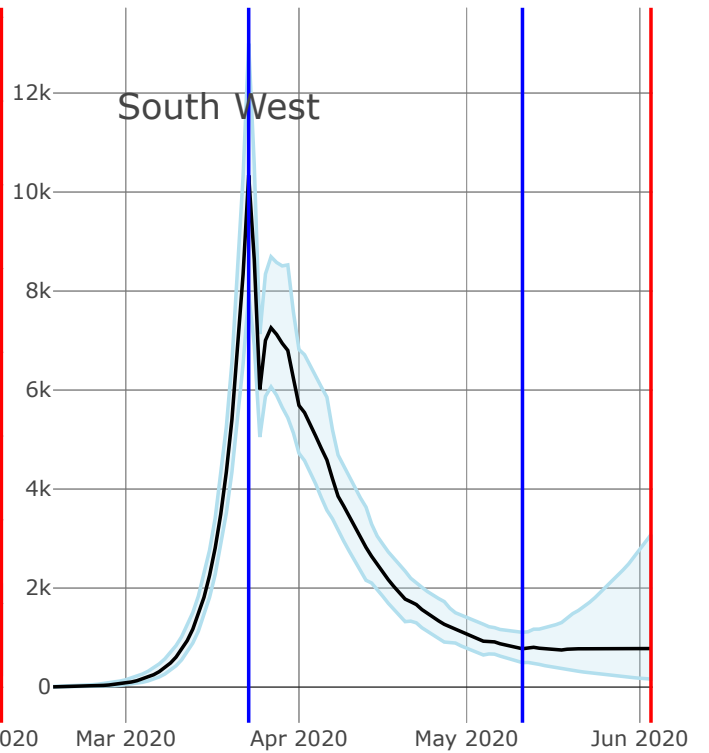
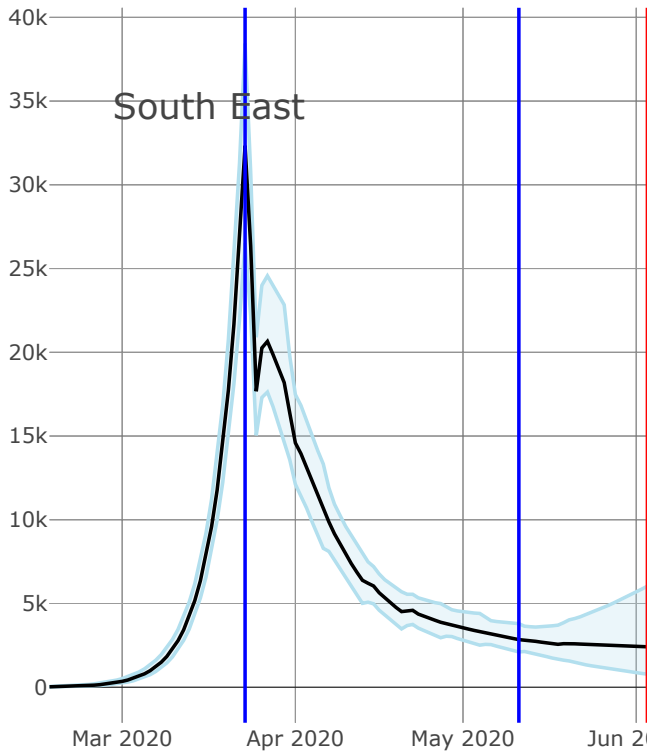
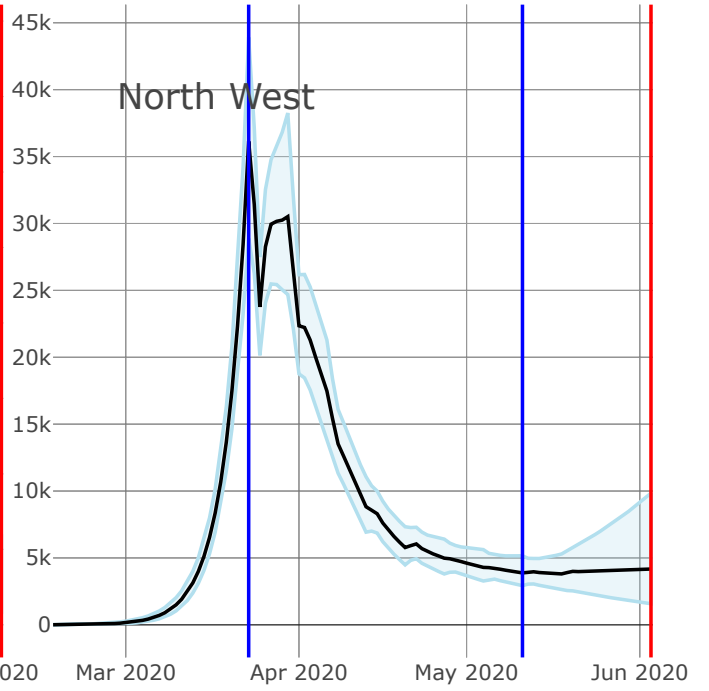
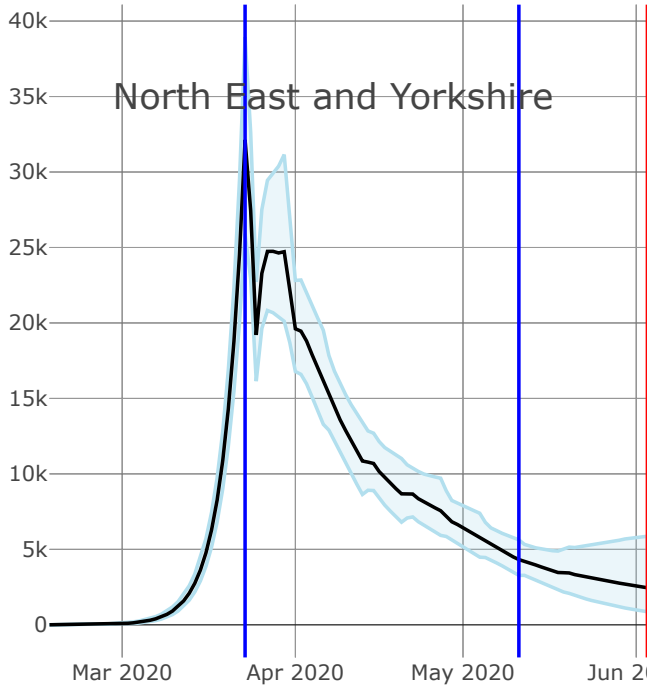
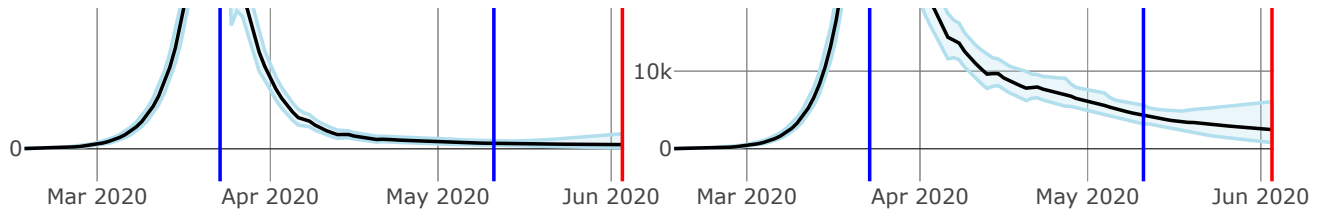
1

Next

Infections and deaths

The blue lines is show when interventions have been introduced (lockdown on 23 Mar and the relaxation of measures on 11 May), and the red line shows the date these results were produced (03 Jun).





COVID-19: nowcast and forecast

Paul Birrell, Joshua Blake, Edwin van Leeuwen, Joint PHE Modelling Cell, MRC Biostatistics Unit COVID-19 Working Group, and Daniela De Angelis.

2020-06-05

Updates

Summary

Methods

Data sources

Model and report changes

The Cambridge/PHE Joint Modelling Team real-time modelling system has been updated to improve its functionality:

1. Data from the NHS Blood Transfusion service on antibody testing are now being included in the analysis, to provide information on the cumulative number of infections.
2. Work has been done and is ongoing to give a more realistic assessment of the uncertainty in the estimates.
3. This report now provides:
 - reconstruction of both deaths and infections over the full course of the pandemic
 - now-casts of the number of daily infections and deaths
 - forecasts of the number of daily deaths over the next three weeks
 - estimates of the reproduction number R_t and of the probability that R_t is greater than 1.
4. The modelling focusses on regional data and we no longer report an estimate of R_t for England. This is better provided through the modelling consensus statement supplied by SPI-M and SAGE.

Findings

1. We estimate that across England there are 17,000 (11,000–25,000, 95% credible interval) new infections arising each day
2. We estimate that the number of deaths each day is likely to fall to between 100–250 by mid-June
3. We believe it is probable that R_t is below 1 in all regions of England with the exception of the North West and the South West
4. In the South West, although R_t is around 1, the numbers of new infections occurring in the region on a daily basis is relatively low
5. There is some evidence that R_t has risen in all regions and we believe that this is probably due to increasing mobility and mixing between households and in public and workplace settings
6. An increase in R_t will lead to a slowdown in the decrease in new infections and deaths
7. There is evidence, from the forecast of deaths for the whole of England, that the increases in the regional reproductive numbers may result in the decline in the national death rate being arrested by mid-June

Epidemic summary

Current R_t

Number of infections

Attack rate

IFR

Change in infections incidence

Change in deaths incidence

Value of R_t , the average number of secondary infections due to a typical infection today.

Show entries

Search:

	Region	Median	95% CrI (lower)	95% CrI (upper)
1	East_of_England	0.94	0.73	1.14
2	London	0.95	0.72	1.20
3	Midlands	0.90	0.73	1.07
4	North_East_and_Yorkshire	0.89	0.75	1.04

	Region	Median	95% CrI (lower)	95% CrI (upper)
5	North_West	1.01	0.83	1.18
6	South_East	0.97	0.78	1.17
7	South_West	1.00	0.77	1.29

Showing 1 to 7 of 7 entries

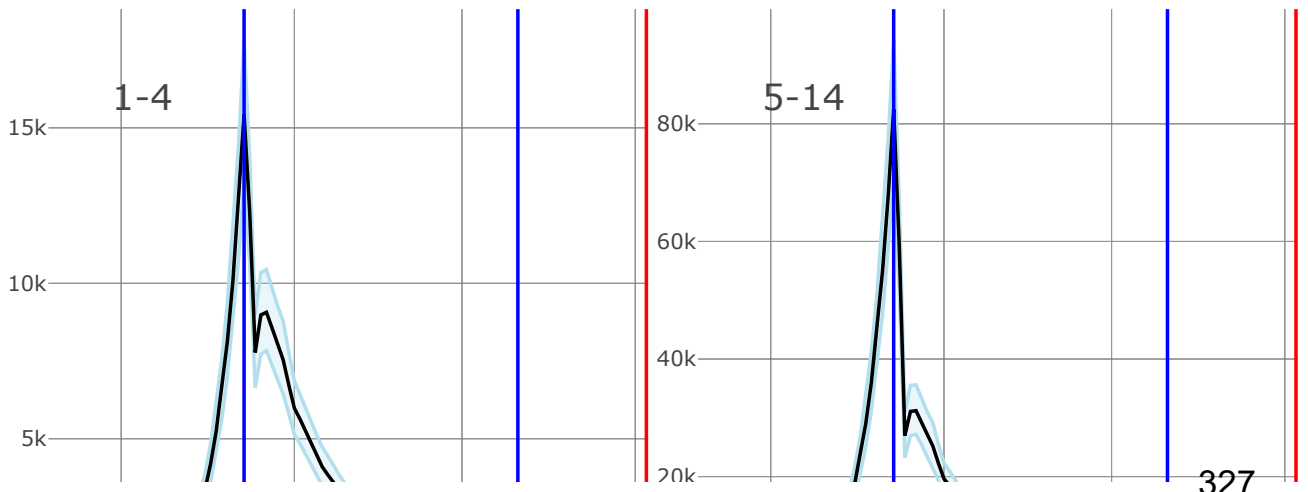
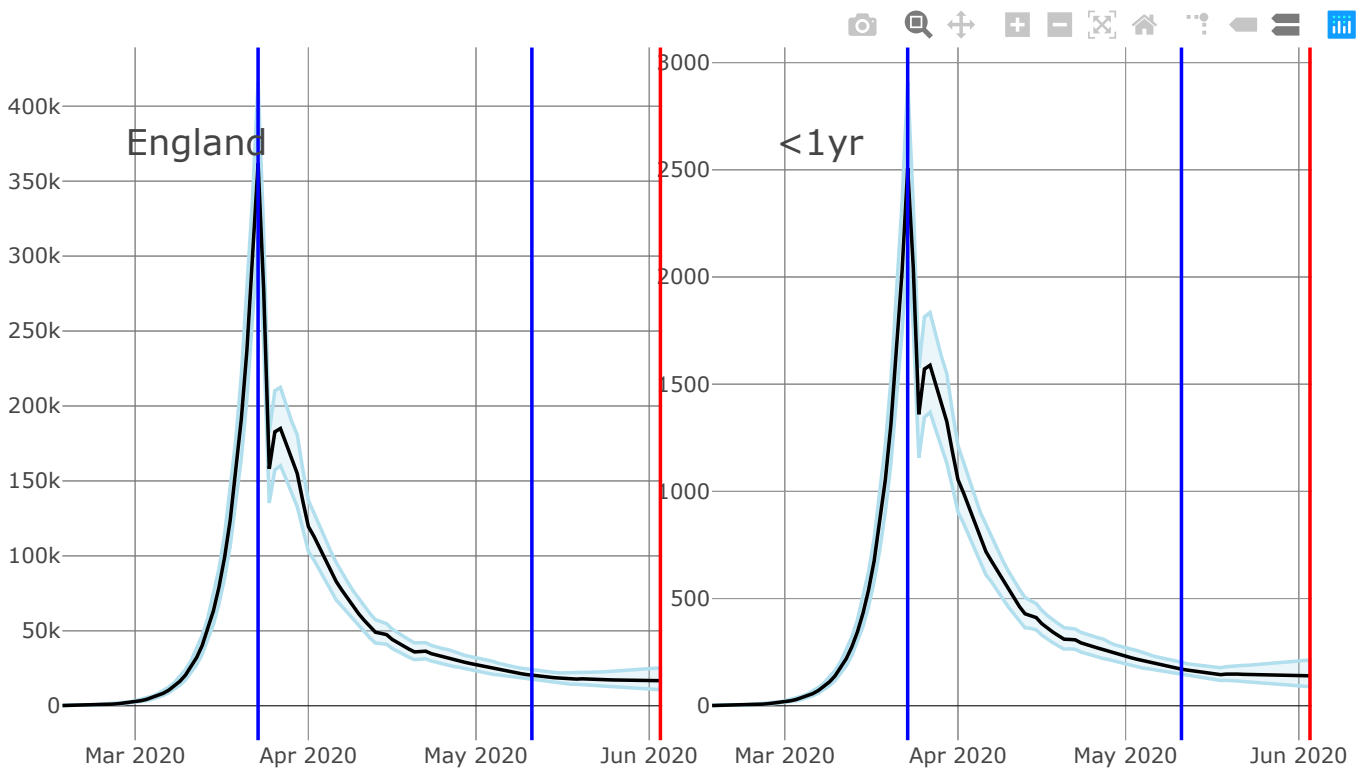
Previous

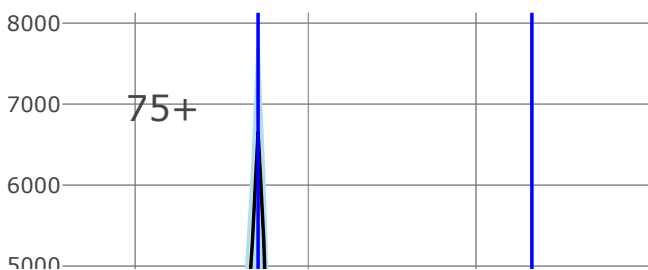
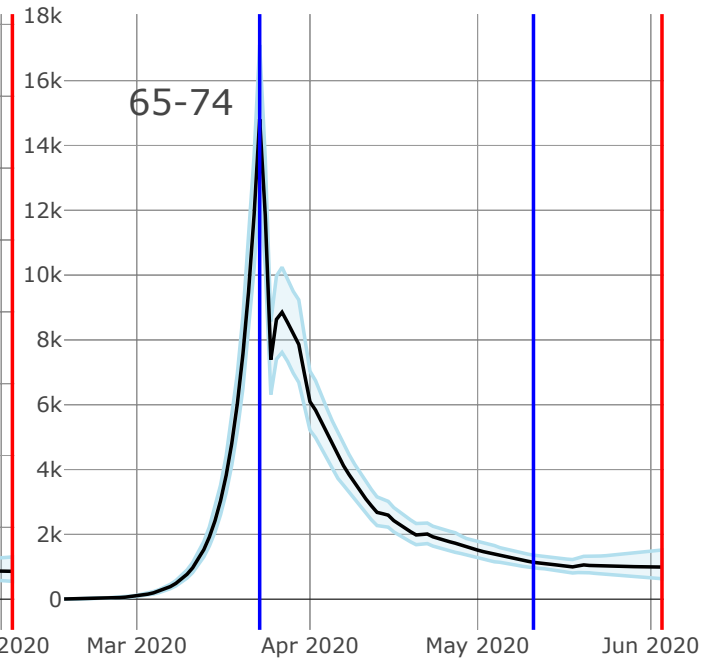
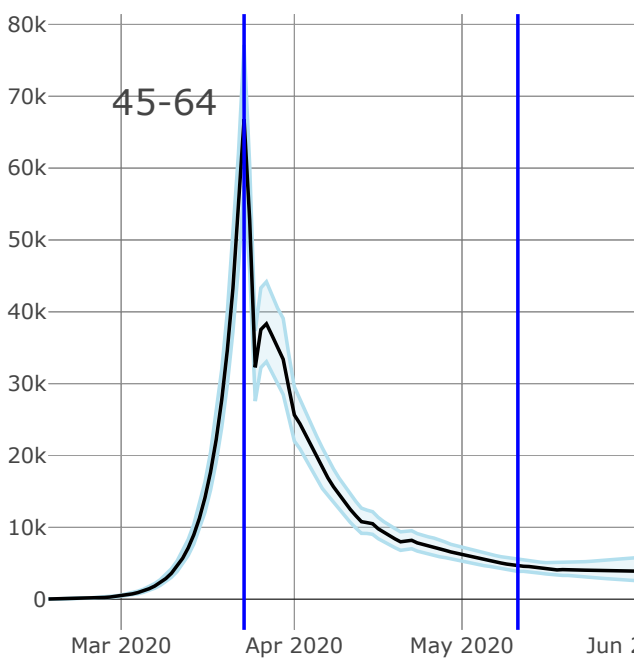
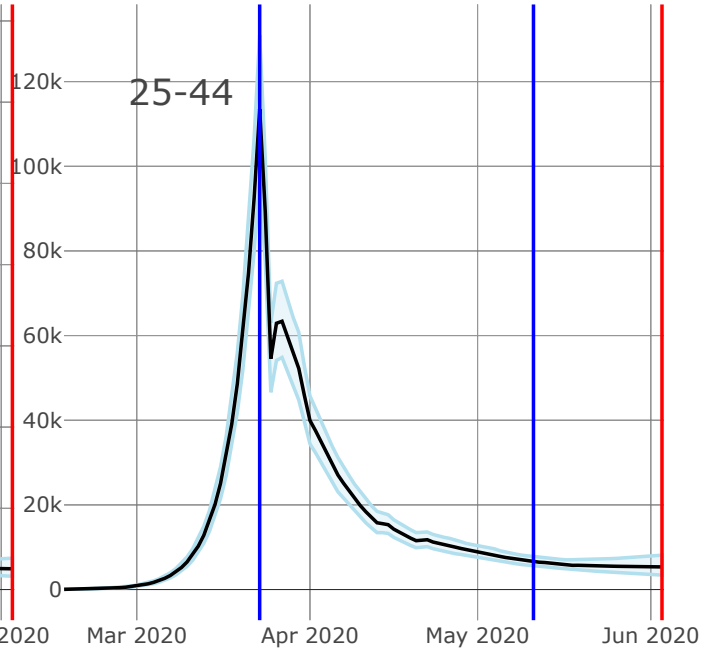
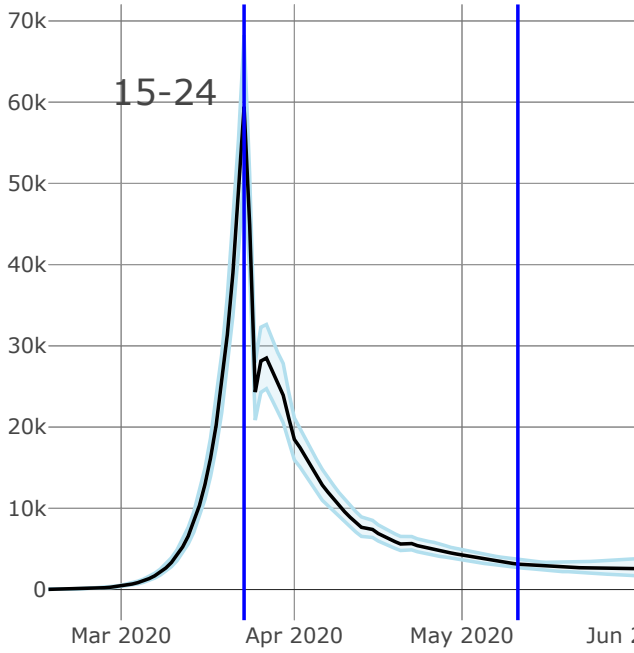
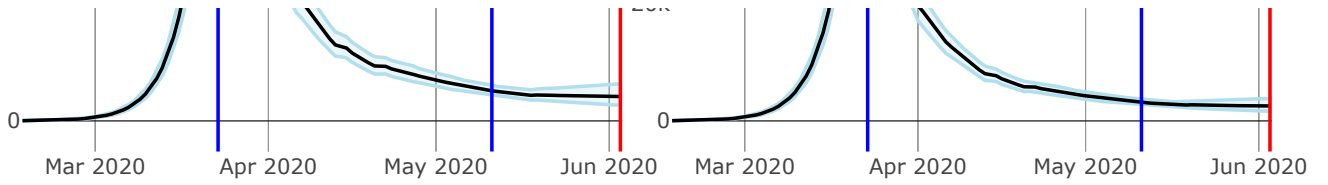
1

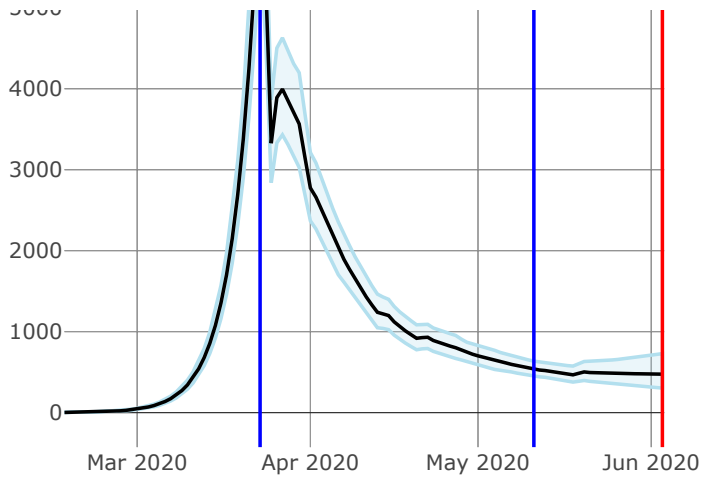
Next

Infections and deaths

The blue lines is show when interventions have been introduced (lockdown on 23 Mar and the relaxation of measures on 11 May), and the red line shows the date these results were produced (03 Jun).







COVID-19: nowcast and forecast

Paul Birrell, Joshua Blake, Edwin van Leeuwen, Joint PHE Modelling Cell, MRC Biostatistics Unit COVID-19 Working Group, and Daniela De Angelis.

2020-06-05

Updates

Summary

Methods

Data sources

Model and report changes

The Cambridge/PHE Joint Modelling Team real-time modelling system has been updated to improve its functionality:

1. Data from the NHS Blood Transfusion service on antibody testing are now being included in the analysis, to provide information on the cumulative number of infections.
2. Work has been done and is ongoing to give a more realistic assessment of the uncertainty in the estimates.
3. This report now provides:
 - reconstruction of both deaths and infections over the full course of the pandemic
 - now-casts of the number of daily infections and deaths
 - forecasts of the number of daily deaths over the next three weeks
 - estimates of the reproduction number R_t and of the probability that R_t is greater than 1.
4. The modelling focusses on regional data and we no longer report an estimate of R_t for England. This is better provided through the modelling consensus statement supplied by SPI-M and SAGE.

Findings

1. We estimate that across England there are 17,000 (11,000–25,000, 95% credible interval) new infections arising each day
2. We estimate that the number of deaths each day is likely to fall to between 100–250 by mid-June
3. We believe it is probable that R_t is below 1 in all regions of England with the exception of the North West and the South West
4. In the South West, although R_t is around 1, the numbers of new infections occurring in the region on a daily basis is relatively low
5. There is some evidence that R_t has risen in all regions and we believe that this is probably due to increasing mobility and mixing between households and in public and workplace settings
6. An increase in R_t will lead to a slowdown in the decrease in new infections and deaths
7. There is evidence, from the forecast of deaths for the whole of England, that the increases in the regional reproductive numbers may result in the decline in the national death rate being arrested by mid-June

Epidemic summary

Current R_t

Number of infections

Attack rate

IFR

Change in infections incidence

Change in deaths incidence

Value of R_t , the average number of secondary infections due to a typical infection today.

Show entries

Search:

	Region	Median	95% CrI (lower)	95% CrI (upper)
1	East_of_England	0.94	0.73	1.14
2	London	0.95	0.72	1.20
3	Midlands	0.90	0.73	1.07
4	North_East_and_Yorkshire	0.89	0.75	1.04

	Region	Median	95% CrI (lower)	95% CrI (upper)
5	North_West	1.01	0.83	1.18
6	South_East	0.97	0.78	1.17
7	South_West	1.00	0.77	1.29

Showing 1 to 7 of 7 entries

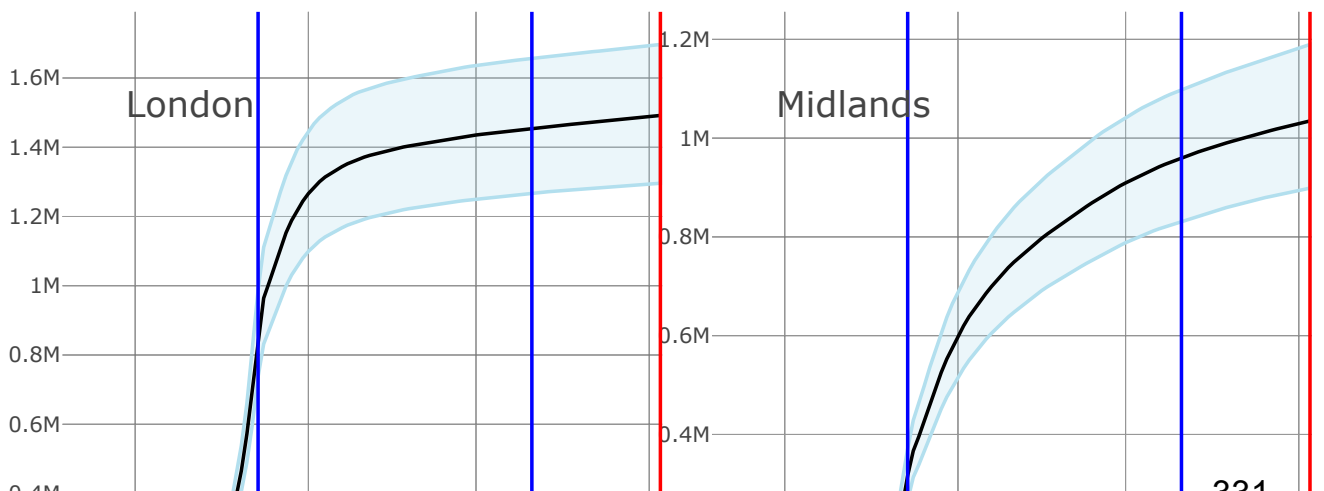
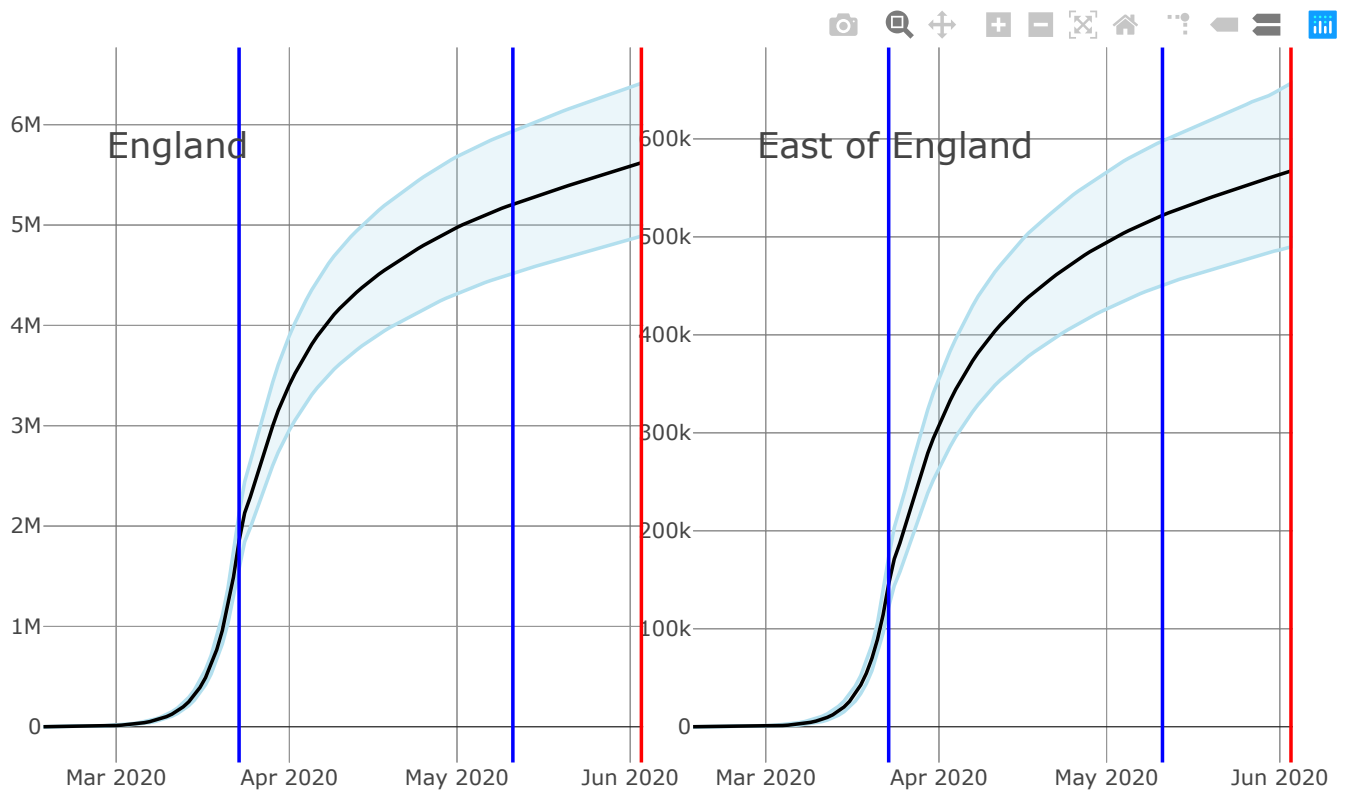
Previous 1 Next

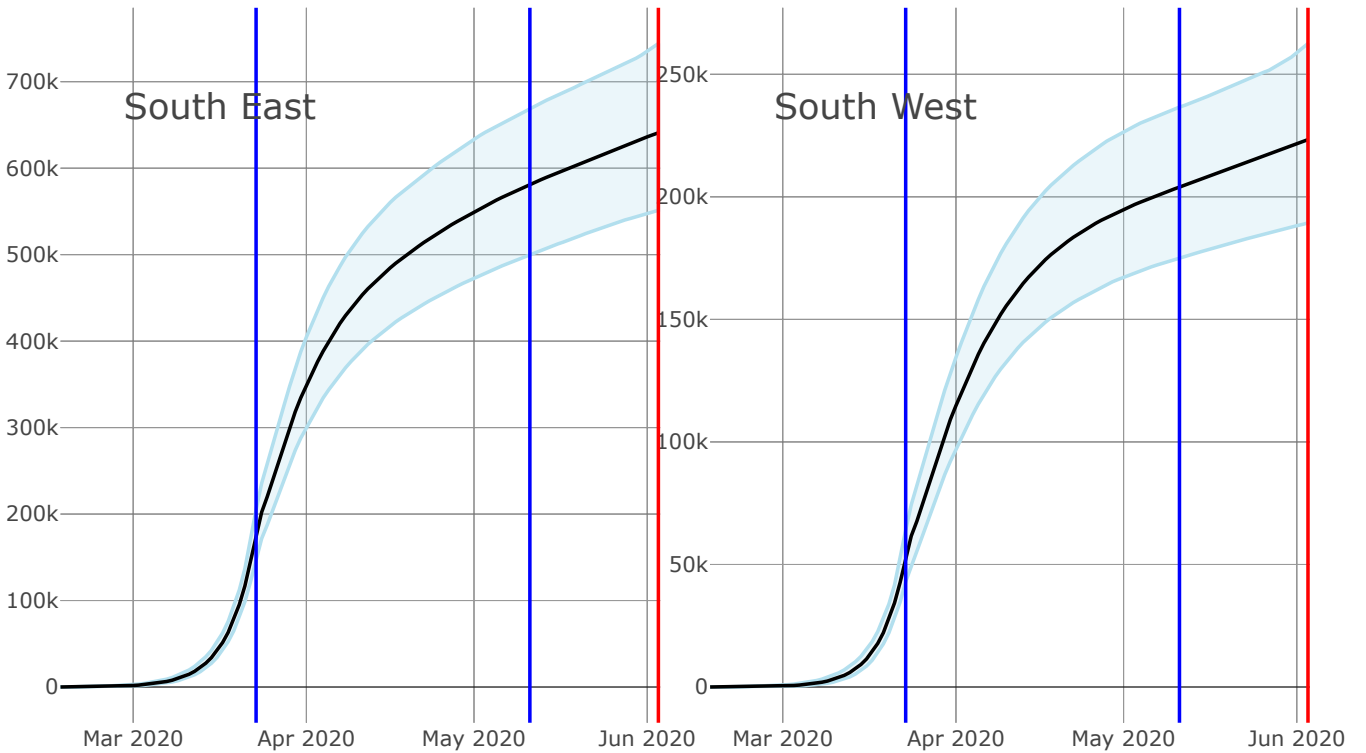
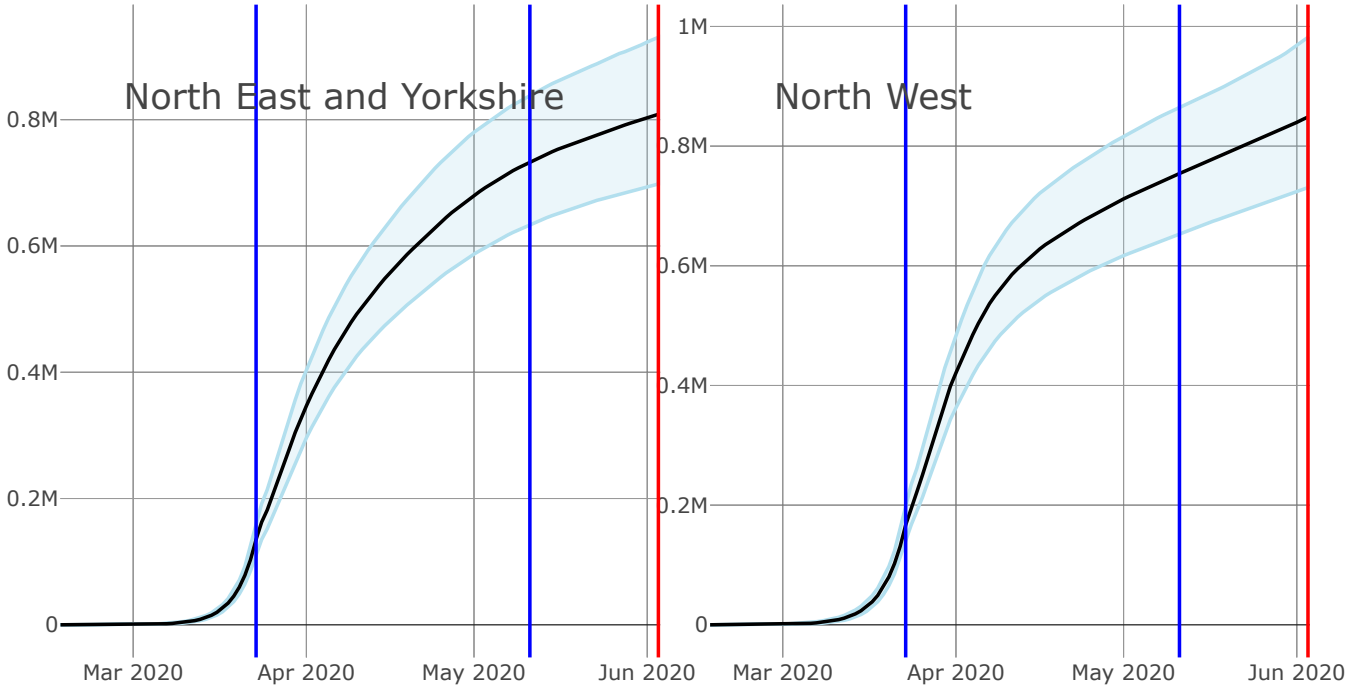
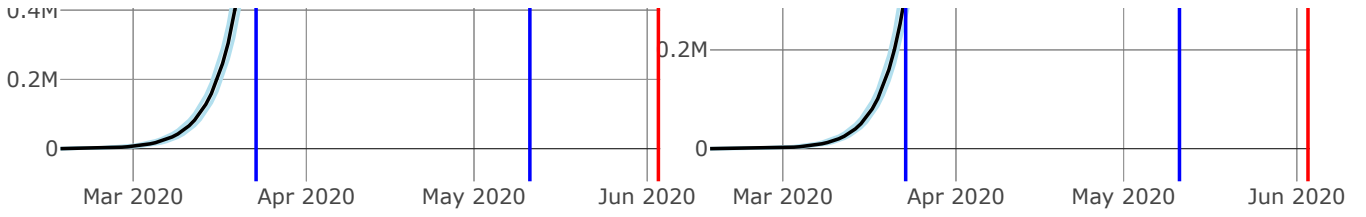
Infections and deaths

The blue lines is show when interventions have been introduced (lockdown on 23 Mar and the relaxation of measures on 11 May), and the red line shows the date these results were produced (03 Jun).

Infection incidence
 Cumulative infections
 Deaths incidence
 Cumulative deaths
 Prob $R_t > 1$
 R_t

By region
 By age





COVID-19: nowcast and forecast

Paul Birrell, Joshua Blake, Edwin van Leeuwen, Joint PHE Modelling Cell, MRC Biostatistics Unit COVID-19 Working Group, and Daniela De Angelis.

2020-06-05

Updates

Summary

Methods

Data sources

Model and report changes

The Cambridge/PHE Joint Modelling Team real-time modelling system has been updated to improve its functionality:

1. Data from the NHS Blood Transfusion service on antibody testing are now being included in the analysis, to provide information on the cumulative number of infections.
2. Work has been done and is ongoing to give a more realistic assessment of the uncertainty in the estimates.
3. This report now provides:
 - reconstruction of both deaths and infections over the full course of the pandemic
 - now-casts of the number of daily infections and deaths
 - forecasts of the number of daily deaths over the next three weeks
 - estimates of the reproduction number R_t and of the probability that R_t is greater than 1.
4. The modelling focusses on regional data and we no longer report an estimate of R_t for England. This is better provided through the modelling consensus statement supplied by SPI-M and SAGE.

Findings

1. We estimate that across England there are 17,000 (11,000–25,000, 95% credible interval) new infections arising each day
2. We estimate that the number of deaths each day is likely to fall to between 100–250 by mid-June
3. We believe it is probable that R_t is below 1 in all regions of England with the exception of the North West and the South West
4. In the South West, although R_t is around 1, the numbers of new infections occurring in the region on a daily basis is relatively low
5. There is some evidence that R_t has risen in all regions and we believe that this is probably due to increasing mobility and mixing between households and in public and workplace settings
6. An increase in R_t will lead to a slowdown in the decrease in new infections and deaths
7. There is evidence, from the forecast of deaths for the whole of England, that the increases in the regional reproductive numbers may result in the decline in the national death rate being arrested by mid-June

Epidemic summary

Current R_t

Number of infections

Attack rate

IFR

Change in infections incidence

Change in deaths incidence

Value of R_t , the average number of secondary infections due to a typical infection today.

Show entries

Search:

	Region	Median	95% CrI (lower)	95% CrI (upper)
1	East_of_England	0.94	0.73	1.14
2	London	0.95	0.72	1.20
3	Midlands	0.90	0.73	1.07
4	North_East_and_Yorkshire	0.89	0.75	1.04

	Region	Median	95% CrI (lower)	95% CrI (upper)
5	North_West	1.01	0.83	1.18
6	South_East	0.97	0.78	1.17
7	South_West	1.00	0.77	1.29

Showing 1 to 7 of 7 entries

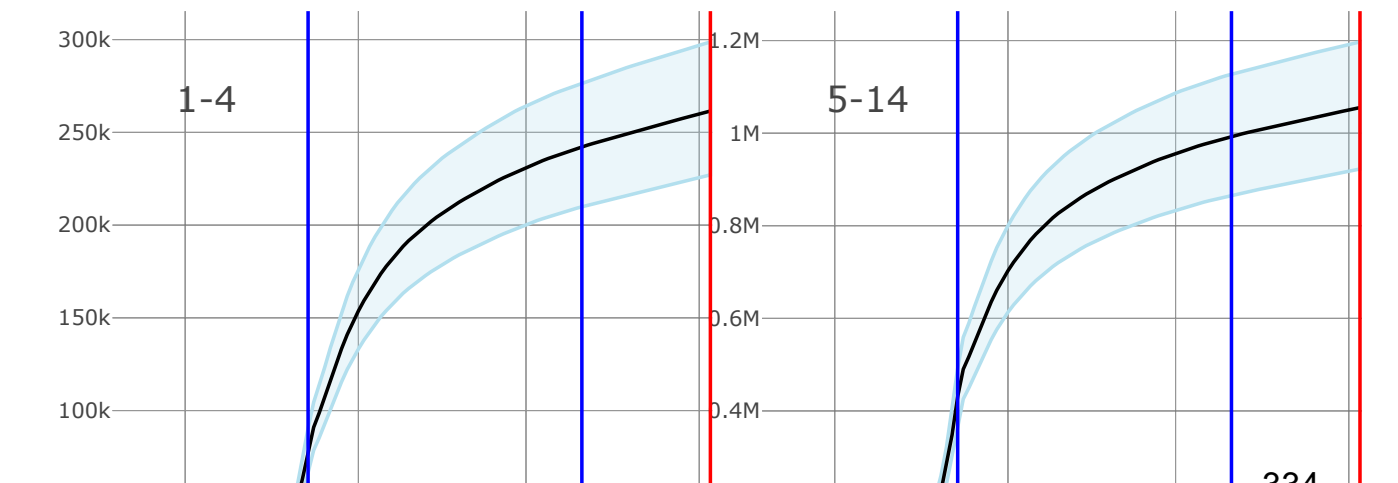
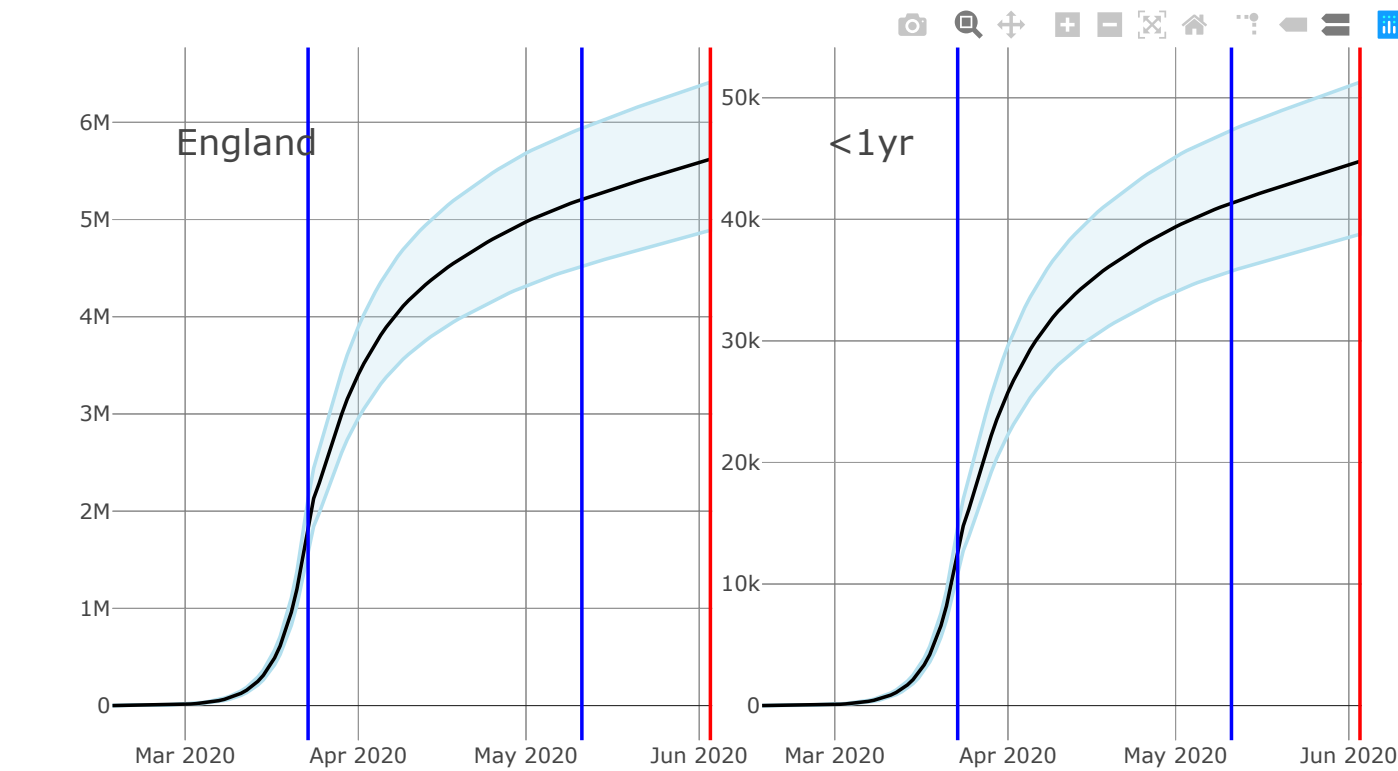
Previous 1 Next

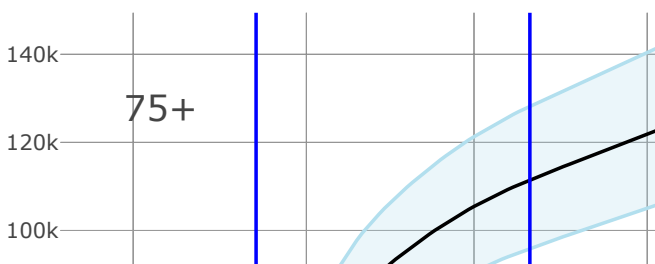
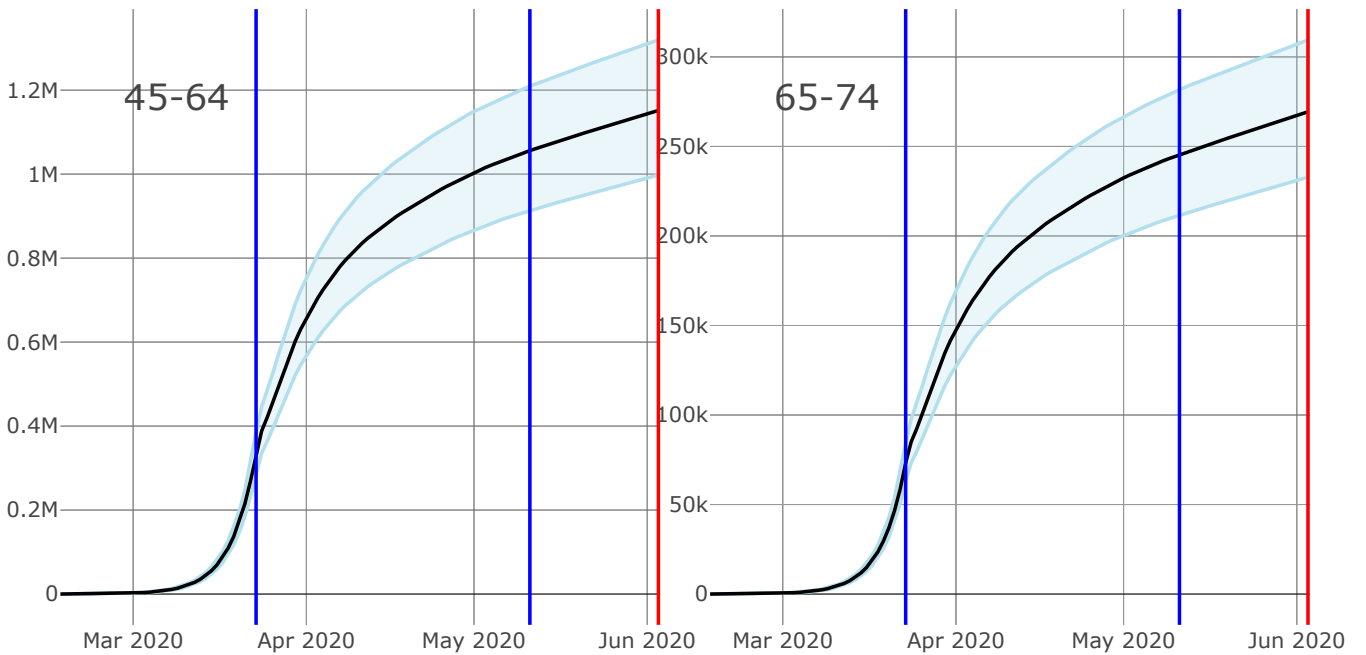
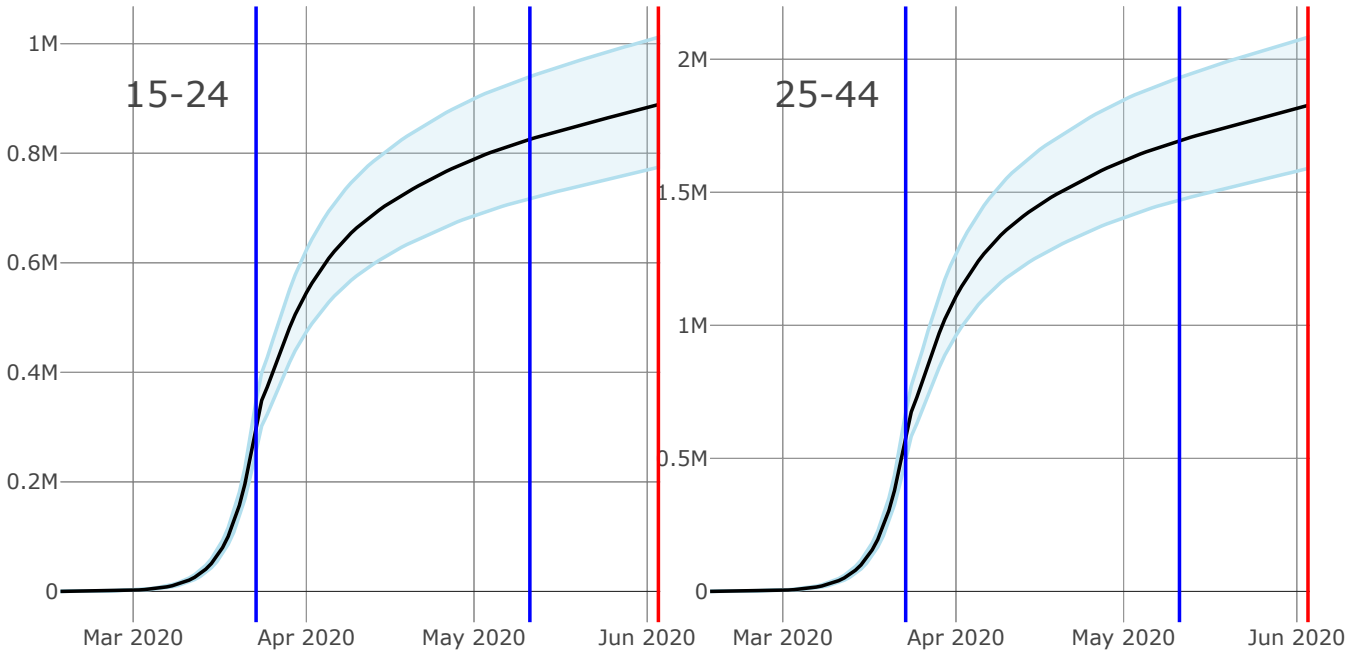
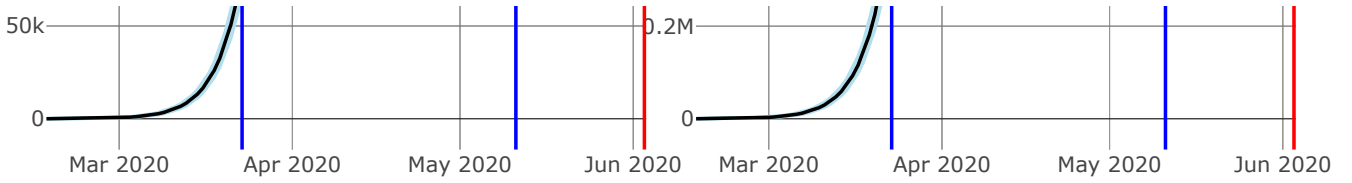
Infections and deaths

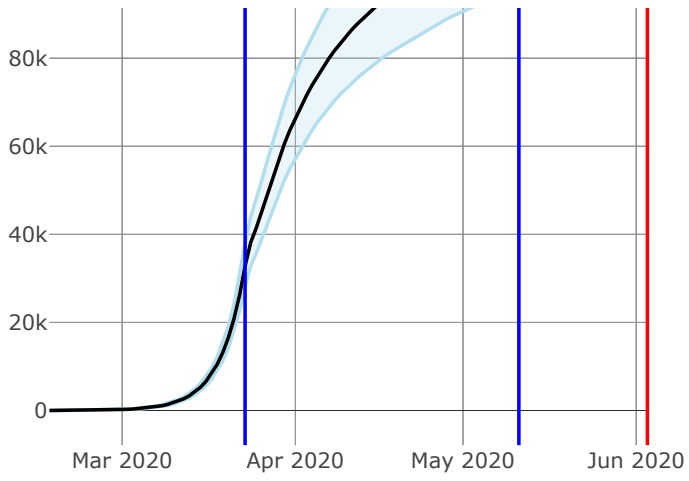
The blue lines is show when interventions have been introduced (lockdown on 23 Mar and the relaxation of measures on 11 May), and the red line shows the date these results were produced (03 Jun).

Infection incidence
Cumulative infections
Deaths incidence
Cumulative deaths
Prob $R_t > 1$
 R_t

By region
By age







COVID-19: nowcast and forecast

Paul Birrell, Joshua Blake, Edwin van Leeuwen, Joint PHE Modelling Cell, MRC Biostatistics Unit COVID-19 Working Group, and Daniela De Angelis.

2020-06-05

Updates

Summary

Methods

Data sources

Model and report changes

The Cambridge/PHE Joint Modelling Team real-time modelling system has been updated to improve its functionality:

1. Data from the NHS Blood Transfusion service on antibody testing are now being included in the analysis, to provide information on the cumulative number of infections.
2. Work has been done and is ongoing to give a more realistic assessment of the uncertainty in the estimates.
3. This report now provides:
 - reconstruction of both deaths and infections over the full course of the pandemic
 - now-casts of the number of daily infections and deaths
 - forecasts of the number of daily deaths over the next three weeks
 - estimates of the reproduction number R_t and of the probability that R_t is greater than 1.
4. The modelling focusses on regional data and we no longer report an estimate of R_t for England. This is better provided through the modelling consensus statement supplied by SPI-M and SAGE.

Findings

1. We estimate that across England there are 17,000 (11,000–25,000, 95% credible interval) new infections arising each day
2. We estimate that the number of deaths each day is likely to fall to between 100–250 by mid-June
3. We believe it is probable that R_t is below 1 in all regions of England with the exception of the North West and the South West
4. In the South West, although R_t is around 1, the numbers of new infections occurring in the region on a daily basis is relatively low
5. There is some evidence that R_t has risen in all regions and we believe that this is probably due to increasing mobility and mixing between households and in public and workplace settings
6. An increase in R_t will lead to a slowdown in the decrease in new infections and deaths
7. There is evidence, from the forecast of deaths for the whole of England, that the increases in the regional reproductive numbers may result in the decline in the national death rate being arrested by mid-June

Epidemic summary

Current R_t

Number of infections

Attack rate

IFR

Change in infections incidence

Change in deaths incidence

Value of R_t , the average number of secondary infections due to a typical infection today.

Show entries

Search:

	Region	Median	95% CrI (lower)	95% CrI (upper)
1	East_of_England	0.94	0.73	1.14
2	London	0.95	0.72	1.20
3	Midlands	0.90	0.73	1.07
4	North_East_and_Yorkshire	0.89	0.75	1.04

	Region	Median	95% CrI (lower)	95% CrI (upper)
5	North_West	1.01	0.83	1.18
6	South_East	0.97	0.78	1.17
7	South_West	1.00	0.77	1.29

Showing 1 to 7 of 7 entries

Previous

1

Next

Infections and deaths

The blue lines is show when interventions have been introduced (lockdown on 23 Mar and the relaxation of measures on 11 May), and the red line shows the date these results were produced (03 Jun).

Infection incidence

Cumulative infections

Deaths incidence

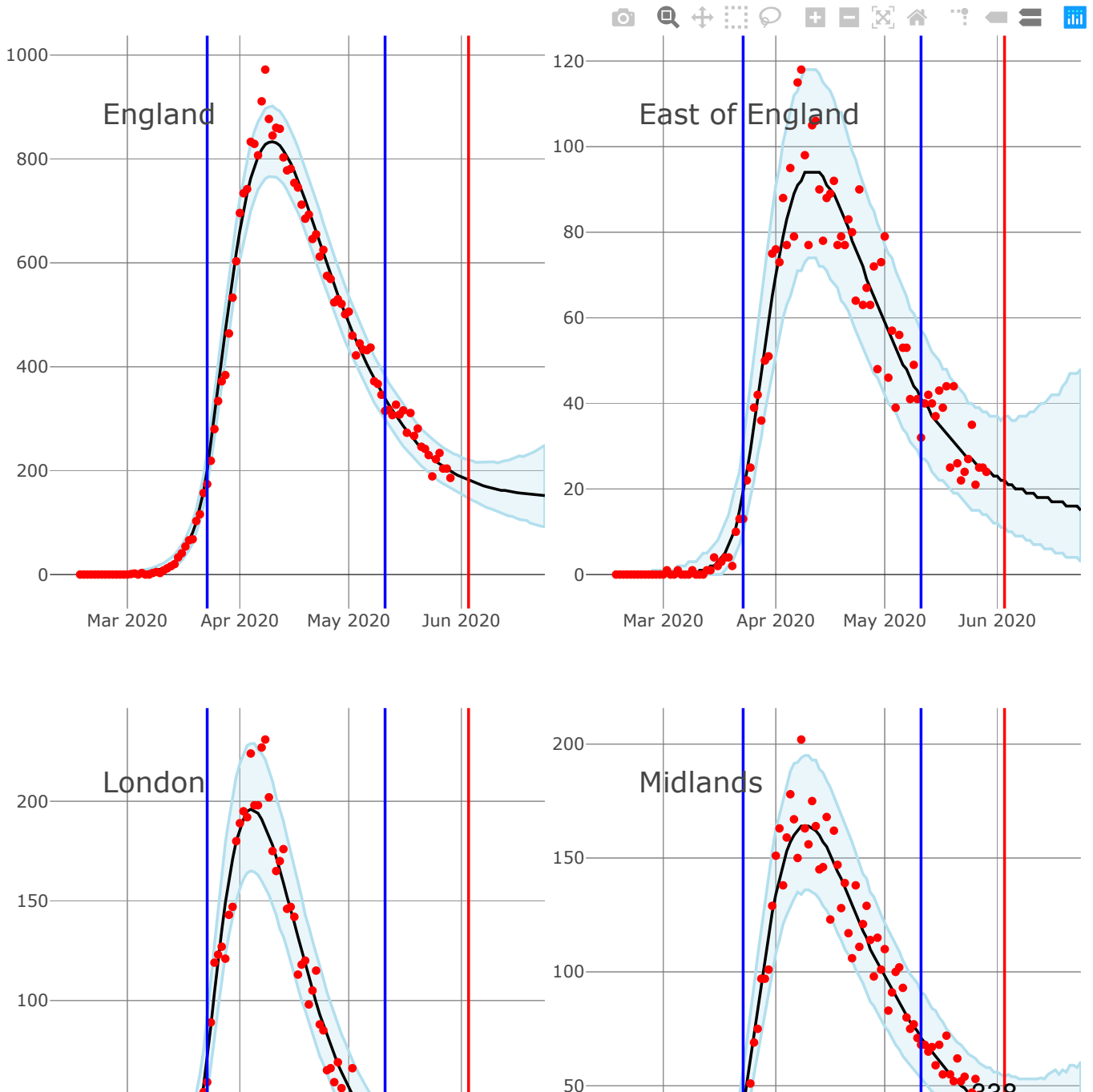
Cumulative deaths

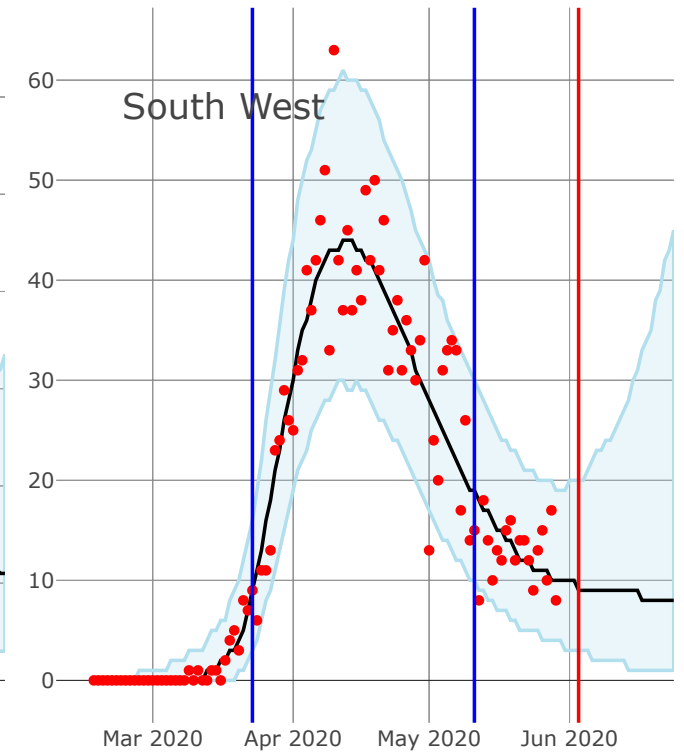
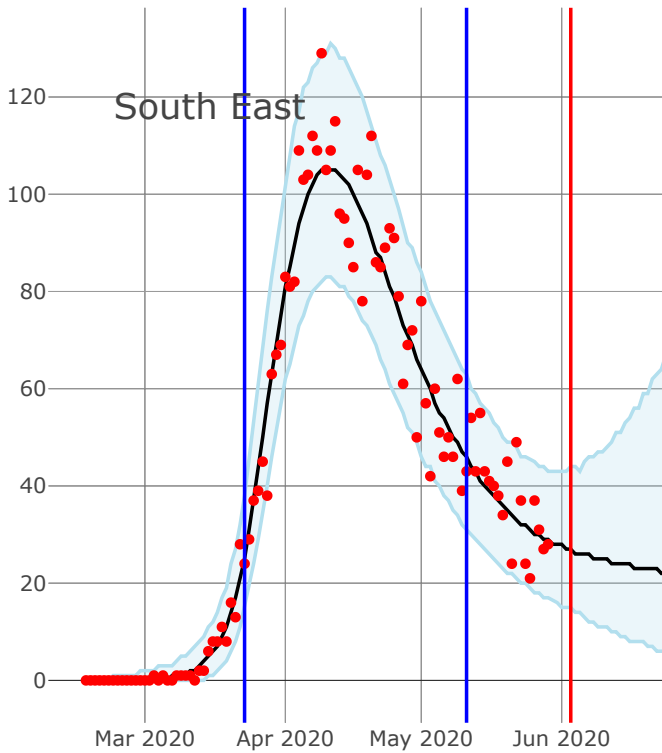
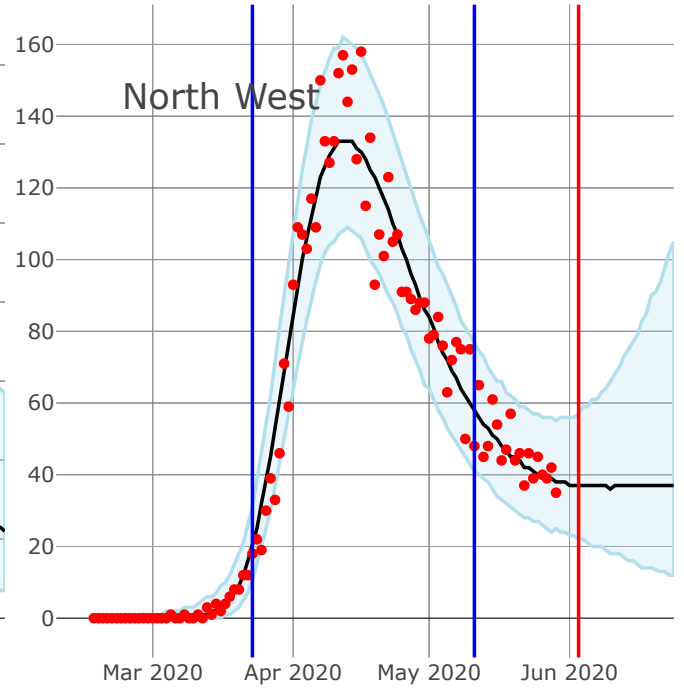
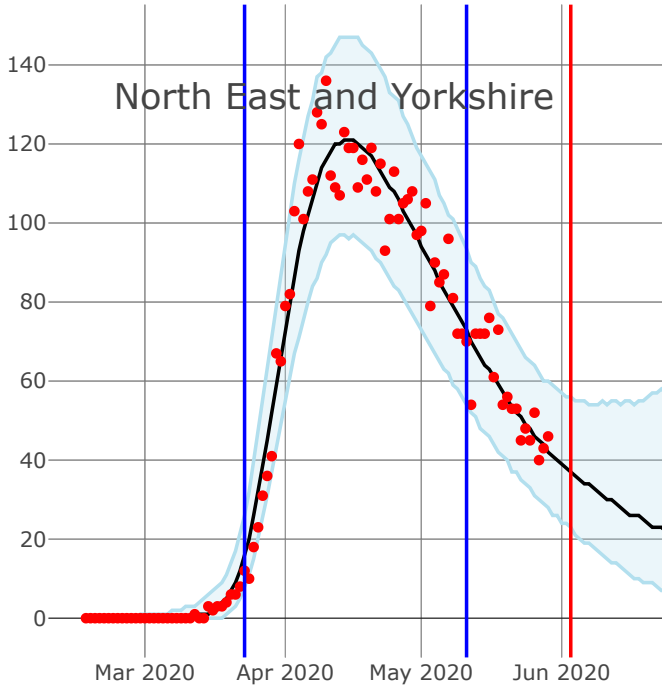
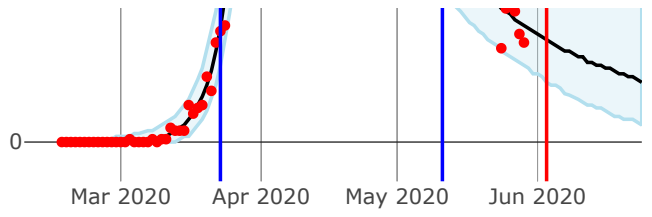
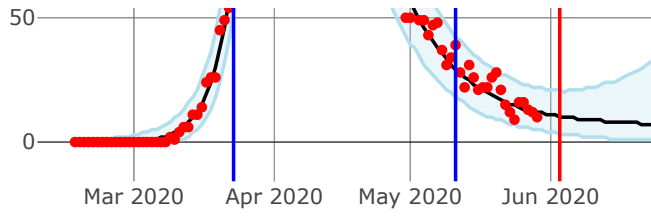
Prob $R_t > 1$

R_t

By region

By age





COVID-19: nowcast and forecast

Paul Birrell, Joshua Blake, Edwin van Leeuwen, Joint PHE Modelling Cell, MRC Biostatistics Unit COVID-19 Working Group, and Daniela De Angelis.

2020-06-05

Updates

Summary

Methods

Data sources

Model and report changes

The Cambridge/PHE Joint Modelling Team real-time modelling system has been updated to improve its functionality:

1. Data from the NHS Blood Transfusion service on antibody testing are now being included in the analysis, to provide information on the cumulative number of infections.
2. Work has been done and is ongoing to give a more realistic assessment of the uncertainty in the estimates.
3. This report now provides:
 - reconstruction of both deaths and infections over the full course of the pandemic
 - now-casts of the number of daily infections and deaths
 - forecasts of the number of daily deaths over the next three weeks
 - estimates of the reproduction number R_t and of the probability that R_t is greater than 1.
4. The modelling focusses on regional data and we no longer report an estimate of R_t for England. This is better provided through the modelling consensus statement supplied by SPI-M and SAGE.

Findings

1. We estimate that across England there are 17,000 (11,000–25,000, 95% credible interval) new infections arising each day
2. We estimate that the number of deaths each day is likely to fall to between 100–250 by mid-June
3. We believe it is probable that R_t is below 1 in all regions of England with the exception of the North West and the South West
4. In the South West, although R_t is around 1, the numbers of new infections occurring in the region on a daily basis is relatively low
5. There is some evidence that R_t has risen in all regions and we believe that this is probably due to increasing mobility and mixing between households and in public and workplace settings
6. An increase in R_t will lead to a slowdown in the decrease in new infections and deaths
7. There is evidence, from the forecast of deaths for the whole of England, that the increases in the regional reproductive numbers may result in the decline in the national death rate being arrested by mid-June

Epidemic summary

Current R_t

Number of infections

Attack rate

IFR

Change in infections incidence

Change in deaths incidence

Value of R_t , the average number of secondary infections due to a typical infection today.

Show entries

Search:

	Region	Median	95% CrI (lower)	95% CrI (upper)
1	East_of_England	0.94	0.73	1.14
2	London	0.95	0.72	1.20
3	Midlands	0.90	0.73	1.07
4	North_East_and_Yorkshire	0.89	0.75	1.04

	Region	Median	95% CrI (lower)	95% CrI (upper)
5	North_West	1.01	0.83	1.18
6	South_East	0.97	0.78	1.17
7	South_West	1.00	0.77	1.29

Showing 1 to 7 of 7 entries

Previous

1

Next

Infections and deaths

The blue lines is show when interventions have been introduced (lockdown on 23 Mar and the relaxation of measures on 11 May), and the red line shows the date these results were produced (03 Jun).

Infection incidence

Cumulative infections

Deaths incidence

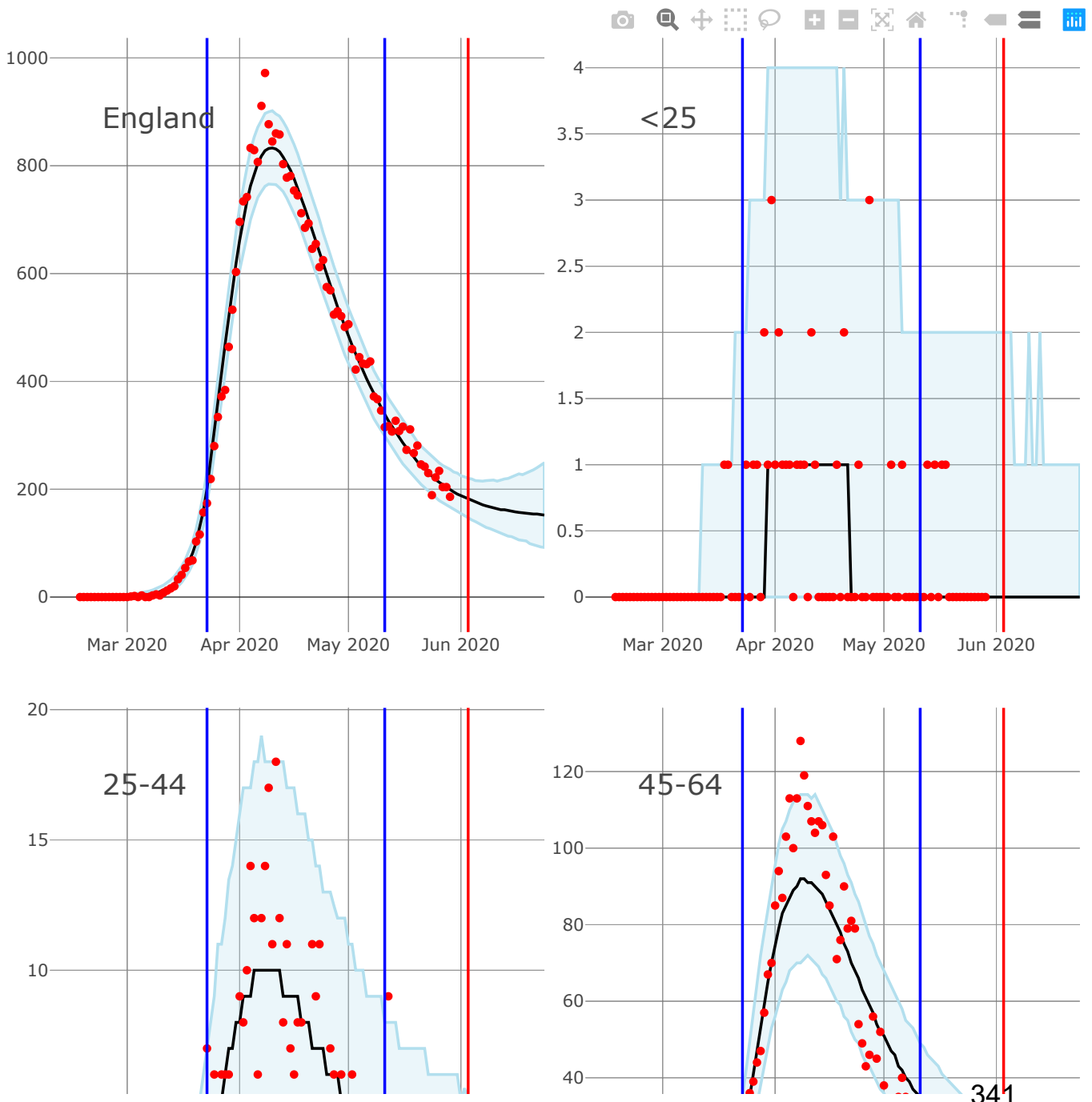
Cumulative deaths

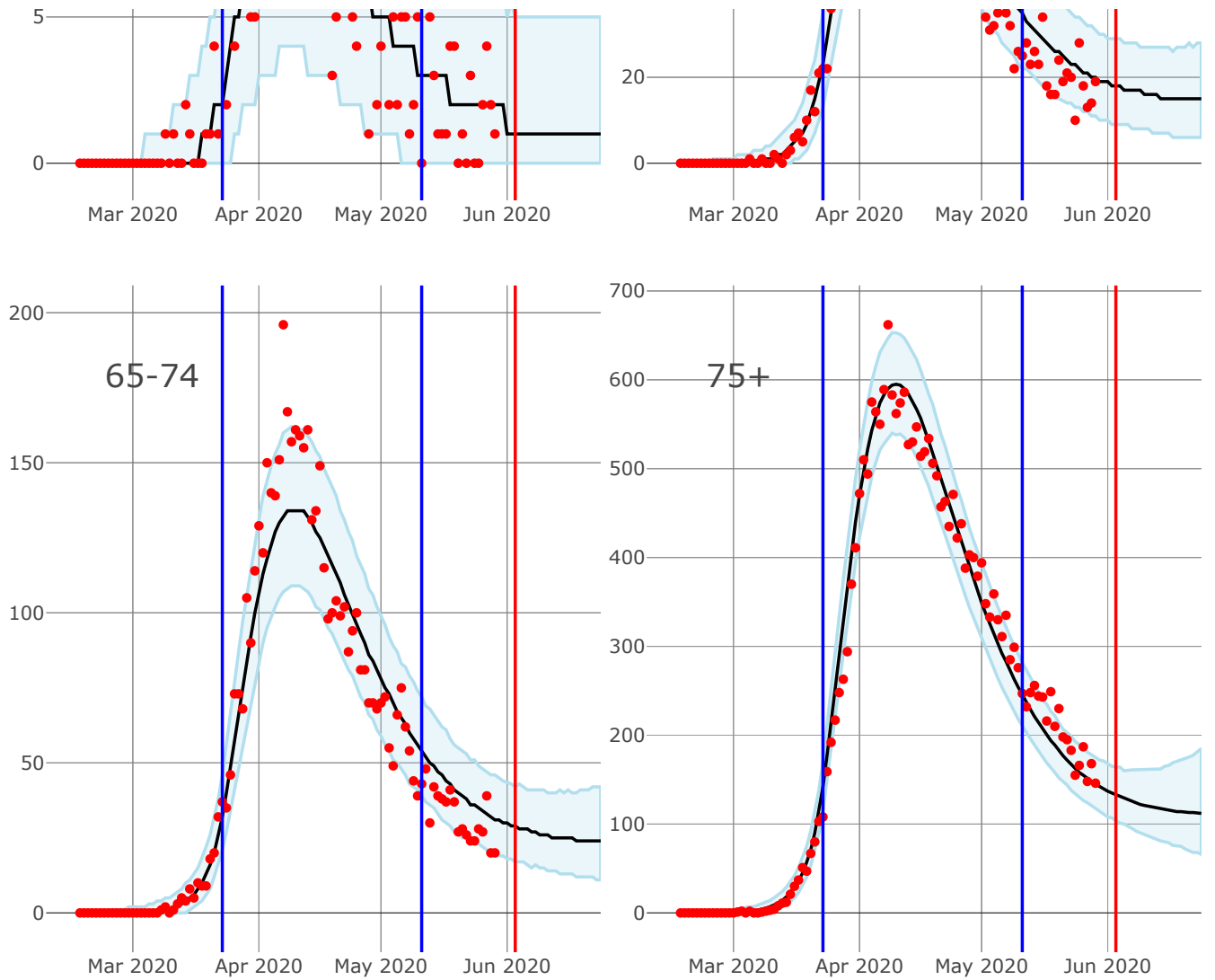
Prob $R_t > 1$

R_t

By region

By age





COVID-19: nowcast and forecast

Paul Birrell, Joshua Blake, Edwin van Leeuwen, Joint PHE Modelling Cell, MRC Biostatistics Unit COVID-19 Working Group, and Daniela De Angelis.

2020-06-05

Updates

Summary

Methods

Data sources

Model and report changes

The Cambridge/PHE Joint Modelling Team real-time modelling system has been updated to improve its functionality:

1. Data from the NHS Blood Transfusion service on antibody testing are now being included in the analysis, to provide information on the cumulative number of infections.
2. Work has been done and is ongoing to give a more realistic assessment of the uncertainty in the estimates.
3. This report now provides:
 - reconstruction of both deaths and infections over the full course of the pandemic
 - now-casts of the number of daily infections and deaths
 - forecasts of the number of daily deaths over the next three weeks
 - estimates of the reproduction number R_t and of the probability that R_t is greater than 1.
4. The modelling focusses on regional data and we no longer report an estimate of R_t for England. This is better provided through the modelling consensus statement supplied by SPI-M and SAGE.

Findings

1. We estimate that across England there are 17,000 (11,000–25,000, 95% credible interval) new infections arising each day
2. We estimate that the number of deaths each day is likely to fall to between 100–250 by mid-June
3. We believe it is probable that R_t is below 1 in all regions of England with the exception of the North West and the South West
4. In the South West, although R_t is around 1, the numbers of new infections occurring in the region on a daily basis is relatively low
5. There is some evidence that R_t has risen in all regions and we believe that this is probably due to increasing mobility and mixing between households and in public and workplace settings
6. An increase in R_t will lead to a slowdown in the decrease in new infections and deaths
7. There is evidence, from the forecast of deaths for the whole of England, that the increases in the regional reproductive numbers may result in the decline in the national death rate being arrested by mid-June

Epidemic summary

Current R_t

Number of infections

Attack rate

IFR

Change in infections incidence

Change in deaths incidence

Value of R_t , the average number of secondary infections due to a typical infection today.

Show entries

Search:

	Region	Median	95% CrI (lower)	95% CrI (upper)
1	East_of_England	0.94	0.73	1.14
2	London	0.95	0.72	1.20
3	Midlands	0.90	0.73	1.07
4	North_East_and_Yorkshire	0.89	0.75	1.04

	Region	Median	95% CrI (lower)	95% CrI (upper)
5	North_West	1.01	0.83	1.18
6	South_East	0.97	0.78	1.17
7	South_West	1.00	0.77	1.29

Showing 1 to 7 of 7 entries

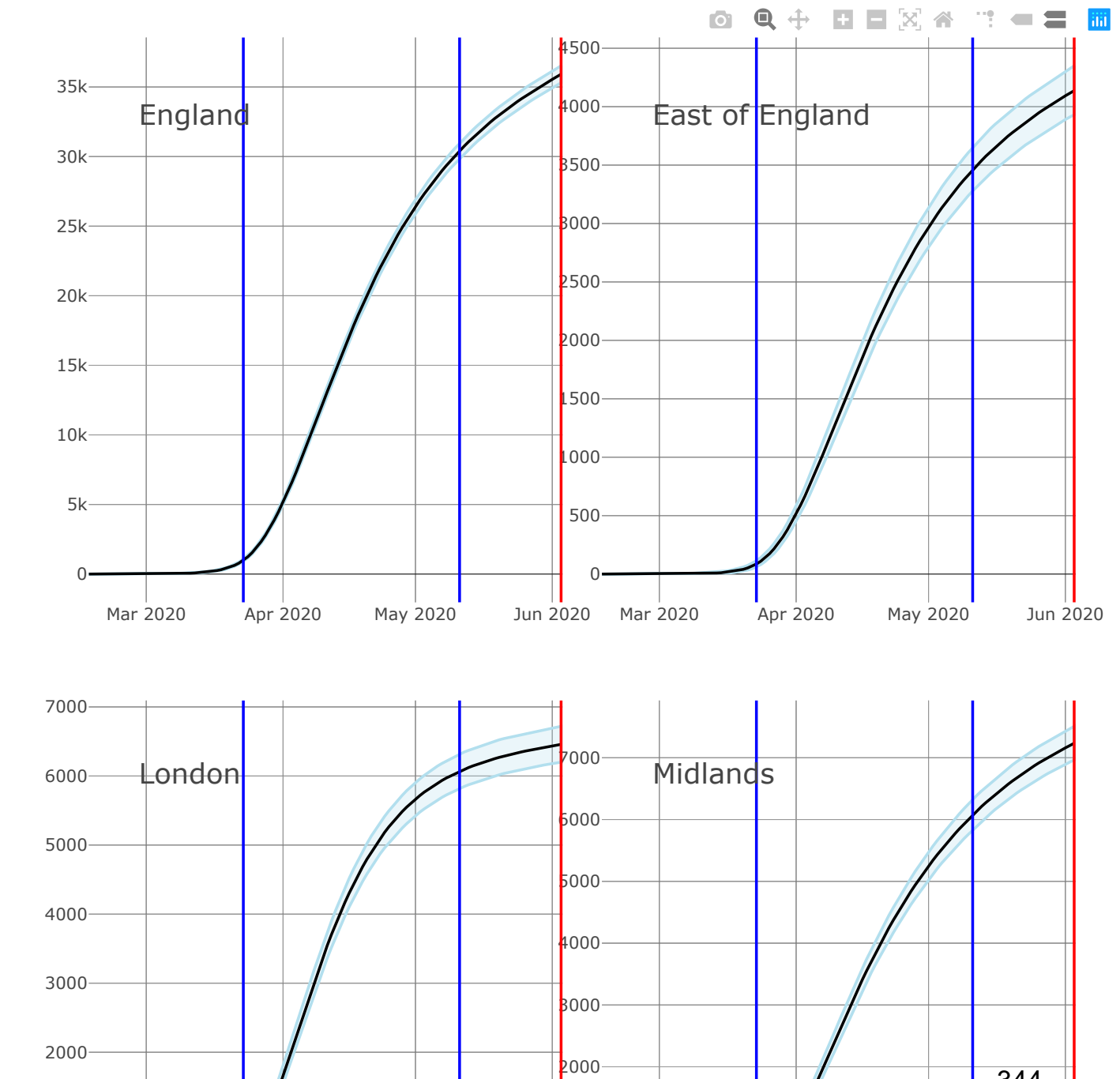
Previous 1 Next

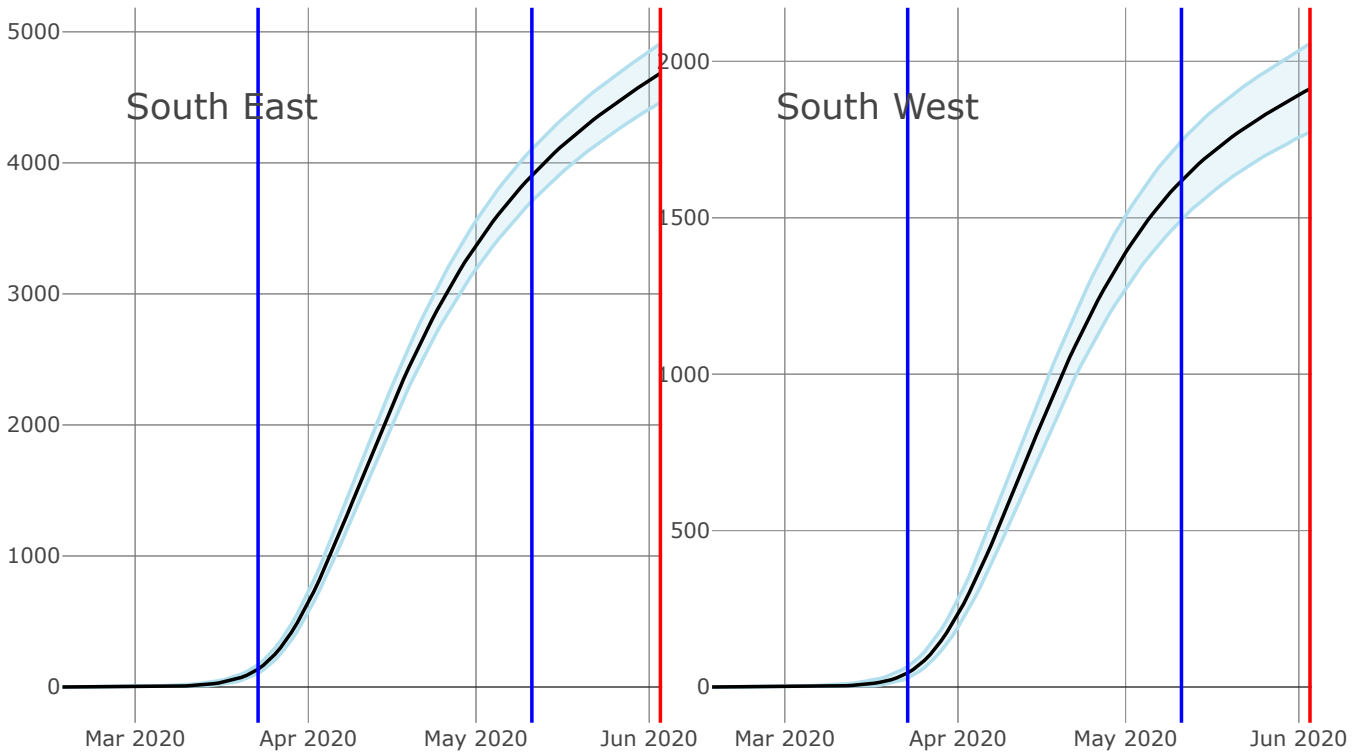
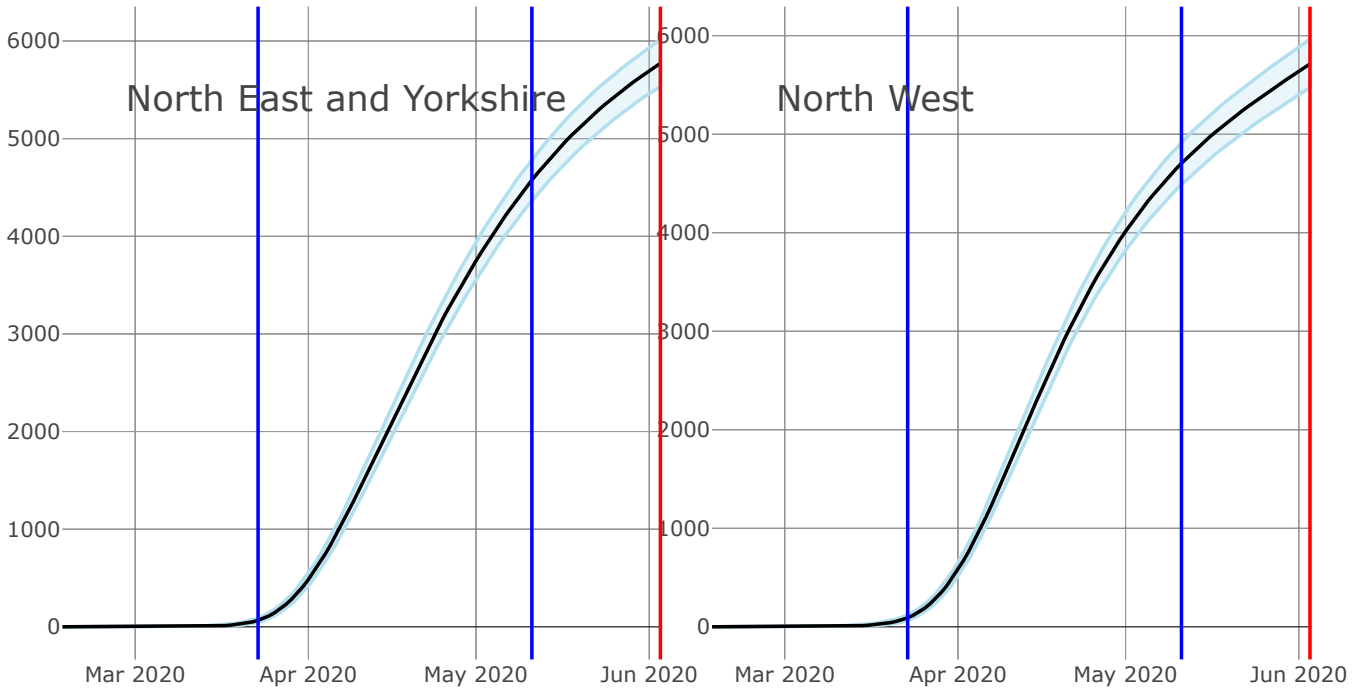
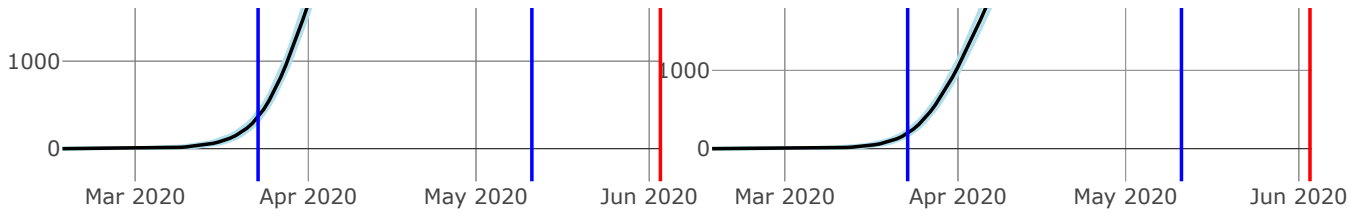
Infections and deaths

The blue lines is show when interventions have been introduced (lockdown on 23 Mar and the relaxation of measures on 11 May), and the red line shows the date these results were produced (03 Jun).

Infection incidence
 Cumulative infections
 Deaths incidence
 Cumulative deaths
 Prob $R_t > 1$
 R_t

By region
 By age





COVID-19: nowcast and forecast

Paul Birrell, Joshua Blake, Edwin van Leeuwen, Joint PHE Modelling Cell, MRC Biostatistics Unit COVID-19 Working Group, and Daniela De Angelis.

2020-06-05

Updates

Summary

Methods

Data sources

Model and report changes

The Cambridge/PHE Joint Modelling Team real-time modelling system has been updated to improve its functionality:

1. Data from the NHS Blood Transfusion service on antibody testing are now being included in the analysis, to provide information on the cumulative number of infections.
2. Work has been done and is ongoing to give a more realistic assessment of the uncertainty in the estimates.
3. This report now provides:
 - reconstruction of both deaths and infections over the full course of the pandemic
 - now-casts of the number of daily infections and deaths
 - forecasts of the number of daily deaths over the next three weeks
 - estimates of the reproduction number R_t and of the probability that R_t is greater than 1.
4. The modelling focusses on regional data and we no longer report an estimate of R_t for England. This is better provided through the modelling consensus statement supplied by SPI-M and SAGE.

Findings

1. We estimate that across England there are 17,000 (11,000–25,000, 95% credible interval) new infections arising each day
2. We estimate that the number of deaths each day is likely to fall to between 100–250 by mid-June
3. We believe it is probable that R_t is below 1 in all regions of England with the exception of the North West and the South West
4. In the South West, although R_t is around 1, the numbers of new infections occurring in the region on a daily basis is relatively low
5. There is some evidence that R_t has risen in all regions and we believe that this is probably due to increasing mobility and mixing between households and in public and workplace settings
6. An increase in R_t will lead to a slowdown in the decrease in new infections and deaths
7. There is evidence, from the forecast of deaths for the whole of England, that the increases in the regional reproductive numbers may result in the decline in the national death rate being arrested by mid-June

Epidemic summary

Current R_t

Number of infections

Attack rate

IFR

Change in infections incidence

Change in deaths incidence

Value of R_t , the average number of secondary infections due to a typical infection today.

Show entries

Search:

	Region	Median	95% CrI (lower)	95% CrI (upper)
1	East_of_England	0.94	0.73	1.14
2	London	0.95	0.72	1.20
3	Midlands	0.90	0.73	1.07
4	North_East_and_Yorkshire	0.89	0.75	1.04

	Region	Median	95% CrI (lower)	95% CrI (upper)
5	North_West	1.01	0.83	1.18
6	South_East	0.97	0.78	1.17
7	South_West	1.00	0.77	1.29

Showing 1 to 7 of 7 entries

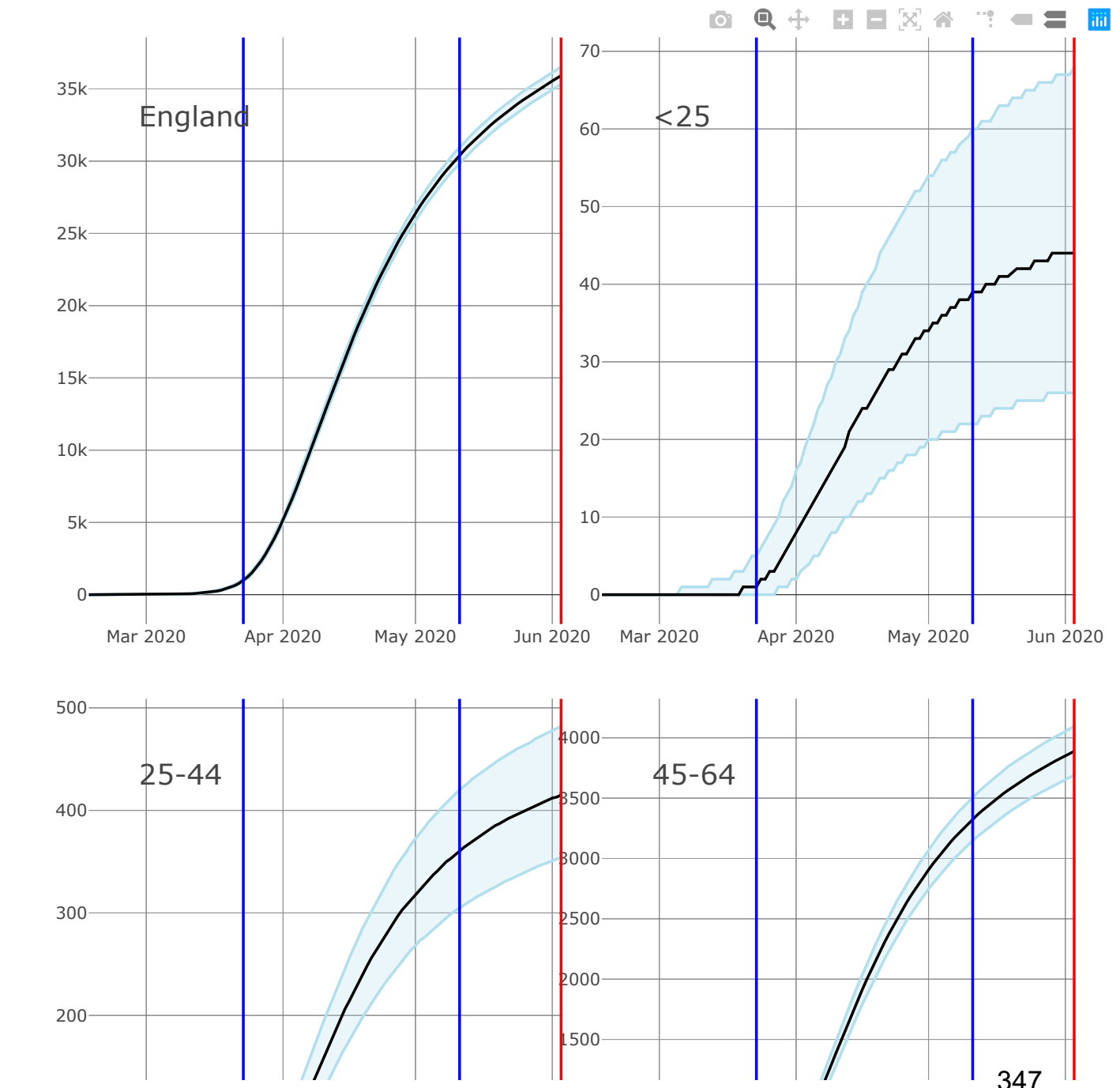
Previous 1 Next

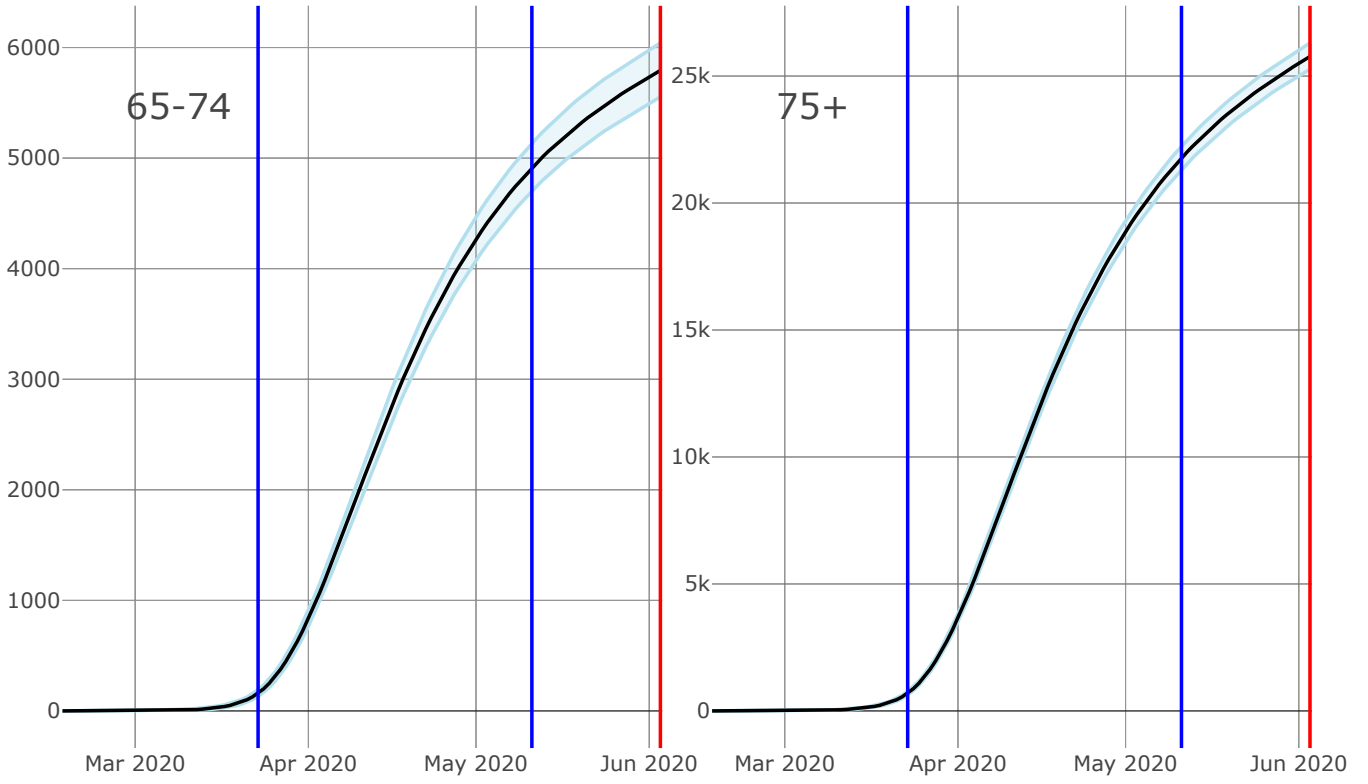
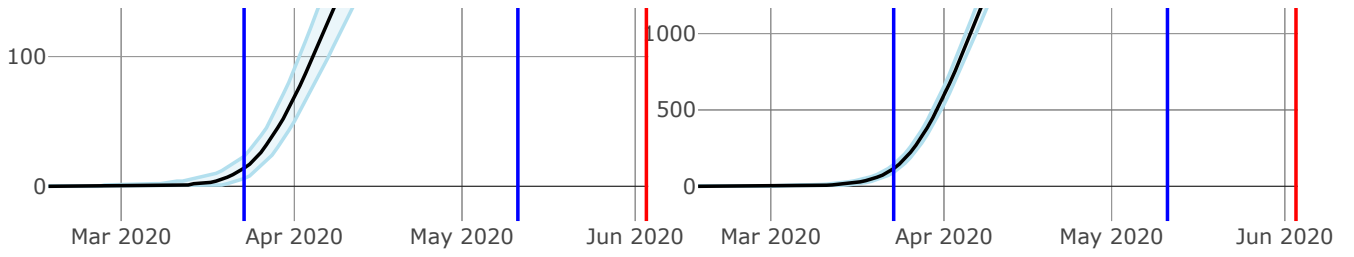
Infections and deaths

The blue lines is show when interventions have been introduced (lockdown on 23 Mar and the relaxation of measures on 11 May), and the red line shows the date these results were produced (03 Jun).

Infection incidence
Cumulative infections
Deaths incidence
Cumulative deaths
Prob $R_t > 1$
 R_t

By region
By age





COVID-19: nowcast and forecast

Paul Birrell, Joshua Blake, Edwin van Leeuwen, Joint PHE Modelling Cell, MRC Biostatistics Unit COVID-19 Working Group, and Daniela De Angelis.

2020-06-05

Updates

Summary

Methods

Data sources

Model and report changes

The Cambridge/PHE Joint Modelling Team real-time modelling system has been updated to improve its functionality:

1. Data from the NHS Blood Transfusion service on antibody testing are now being included in the analysis, to provide information on the cumulative number of infections.
2. Work has been done and is ongoing to give a more realistic assessment of the uncertainty in the estimates.
3. This report now provides:
 - reconstruction of both deaths and infections over the full course of the pandemic
 - now-casts of the number of daily infections and deaths
 - forecasts of the number of daily deaths over the next three weeks
 - estimates of the reproduction number R_t and of the probability that R_t is greater than 1.
4. The modelling focusses on regional data and we no longer report an estimate of R_t for England. This is better provided through the modelling consensus statement supplied by SPI-M and SAGE.

Findings

1. We estimate that across England there are 17,000 (11,000–25,000, 95% credible interval) new infections arising each day
2. We estimate that the number of deaths each day is likely to fall to between 100–250 by mid-June
3. We believe it is probable that R_t is below 1 in all regions of England with the exception of the North West and the South West
4. In the South West, although R_t is around 1, the numbers of new infections occurring in the region on a daily basis is relatively low
5. There is some evidence that R_t has risen in all regions and we believe that this is probably due to increasing mobility and mixing between households and in public and workplace settings
6. An increase in R_t will lead to a slowdown in the decrease in new infections and deaths
7. There is evidence, from the forecast of deaths for the whole of England, that the increases in the regional reproductive numbers may result in the decline in the national death rate being arrested by mid-June

Epidemic summary

Current R_t

Number of infections

Attack rate

IFR

Change in infections incidence

Change in deaths incidence

Value of R_t , the average number of secondary infections due to a typical infection today.

Show entries

Search:

	Region	Median	95% CrI (lower)	95% CrI (upper)
1	East_of_England	0.94	0.73	1.14
2	London	0.95	0.72	1.20
3	Midlands	0.90	0.73	1.07
4	North_East_and_Yorkshire	0.89	0.75	1.04

	Region	Median	95% CrI (lower)	95% CrI (upper)
5	North_West	1.01	0.83	1.18
6	South_East	0.97	0.78	1.17
7	South_West	1.00	0.77	1.29

Showing 1 to 7 of 7 entries

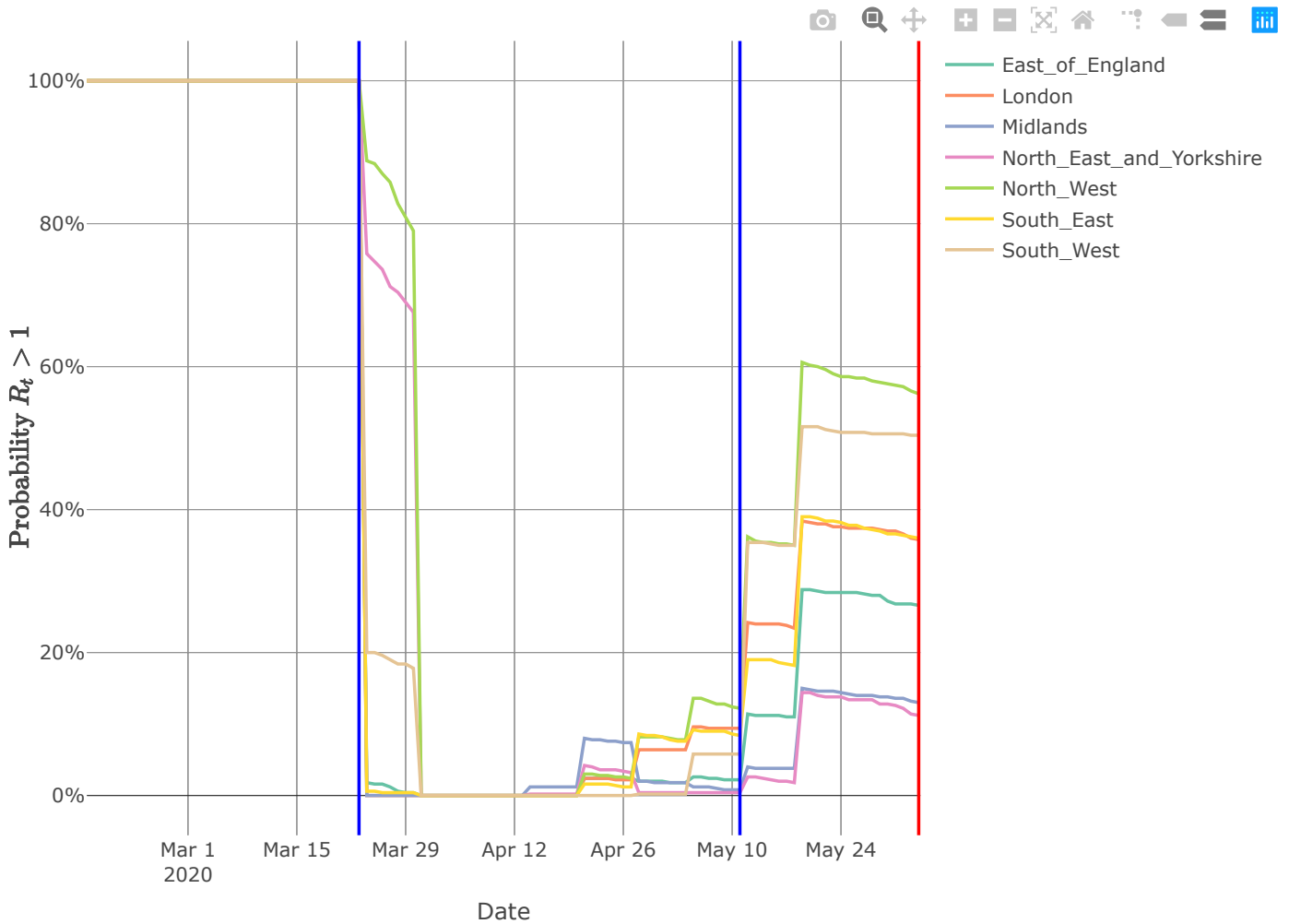
Previous 1 Next

Infections and deaths

The blue lines is show when interventions have been introduced (lockdown on 23 Mar and the relaxation of measures on 11 May), and the red line shows the date these results were produced (03 Jun).

[Infection incidence](#)
[Cumulative infections](#)
[Deaths incidence](#)
[Cumulative deaths](#)
Prob $R_t > 1$
[R_t](#)

The figure below shows the probability that R_t is greater than 1 (ie: the number of infections is growing) in each region over time. Clicking the regions in the legend allows lines to be added or removed from the figure.



COVID-19: nowcast and forecast

Paul Birrell, Joshua Blake, Edwin van Leeuwen, Joint PHE Modelling Cell, MRC Biostatistics Unit COVID-19 Working Group, and Daniela De Angelis.

2020-06-05

Updates

Summary

Methods

Data sources

Model and report changes

The Cambridge/PHE Joint Modelling Team real-time modelling system has been updated to improve its functionality:

1. Data from the NHS Blood Transfusion service on antibody testing are now being included in the analysis, to provide information on the cumulative number of infections.
2. Work has been done and is ongoing to give a more realistic assessment of the uncertainty in the estimates.
3. This report now provides:
 - reconstruction of both deaths and infections over the full course of the pandemic
 - now-casts of the number of daily infections and deaths
 - forecasts of the number of daily deaths over the next three weeks
 - estimates of the reproduction number R_t and of the probability that R_t is greater than 1.
4. The modelling focusses on regional data and we no longer report an estimate of R_t for England. This is better provided through the modelling consensus statement supplied by SPI-M and SAGE.

Findings

1. We estimate that across England there are 17,000 (11,000–25,000, 95% credible interval) new infections arising each day
2. We estimate that the number of deaths each day is likely to fall to between 100–250 by mid-June
3. We believe it is probable that R_t is below 1 in all regions of England with the exception of the North West and the South West
4. In the South West, although R_t is around 1, the numbers of new infections occurring in the region on a daily basis is relatively low
5. There is some evidence that R_t has risen in all regions and we believe that this is probably due to increasing mobility and mixing between households and in public and workplace settings
6. An increase in R_t will lead to a slowdown in the decrease in new infections and deaths
7. There is evidence, from the forecast of deaths for the whole of England, that the increases in the regional reproductive numbers may result in the decline in the national death rate being arrested by mid-June

Epidemic summary

Current R_t

Number of infections

Attack rate

IFR

Change in infections incidence

Change in deaths incidence

Value of R_t , the average number of secondary infections due to a typical infection today.

Show entries

Search:

	Region	Median	95% CrI (lower)	95% CrI (upper)
1	East_of_England	0.94	0.73	1.14
2	London	0.95	0.72	1.20
3	Midlands	0.90	0.73	1.07
4	North_East_and_Yorkshire	0.89	0.75	1.04

	Region	Median	95% CrI (lower)	95% CrI (upper)
5	North_West	1.01	0.83	1.18
6	South_East	0.97	0.78	1.17
7	South_West	1.00	0.77	1.29

Showing 1 to 7 of 7 entries

Previous

1

Next

Infections and deaths

The blue lines is show when interventions have been introduced (lockdown on 23 Mar and the relaxation of measures on 11 May), and the red line shows the date these results were produced (03 Jun).

Infection incidence

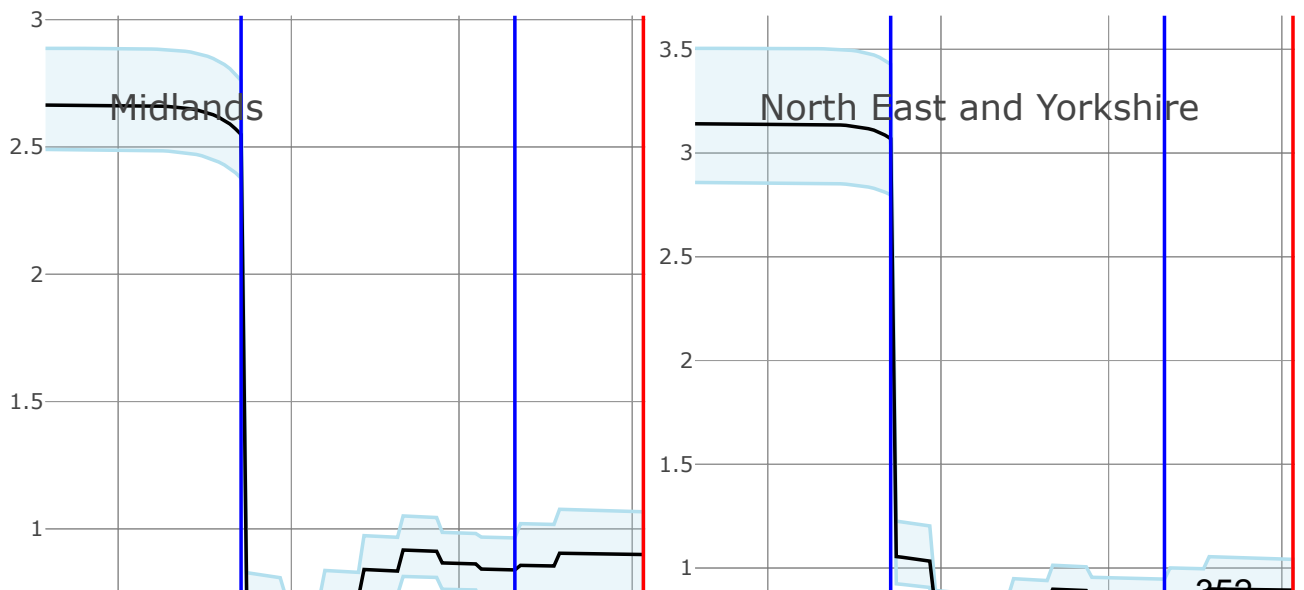
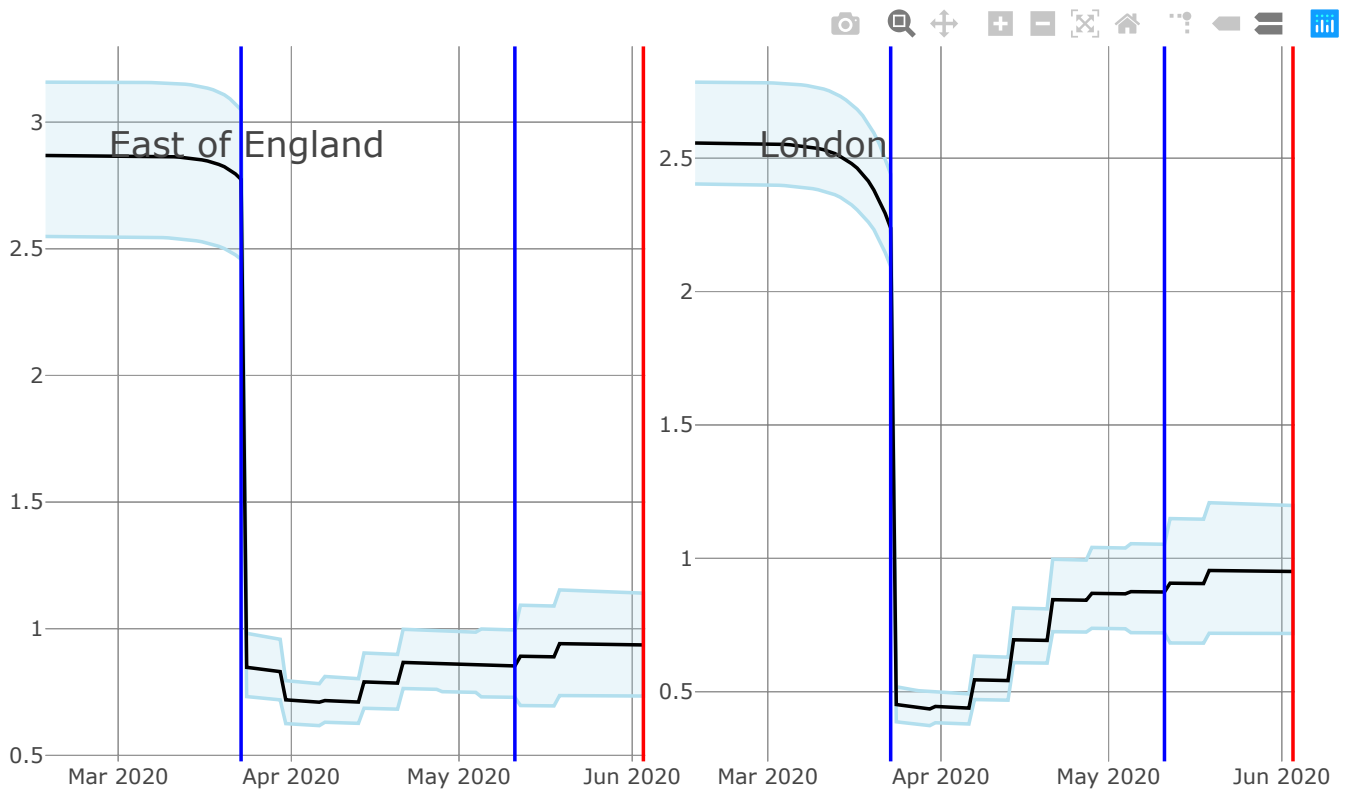
Cumulative infections

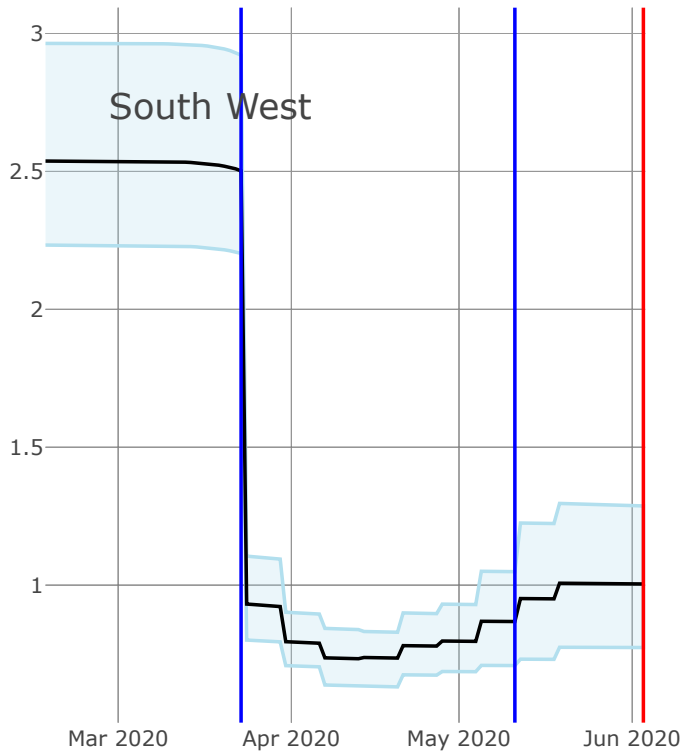
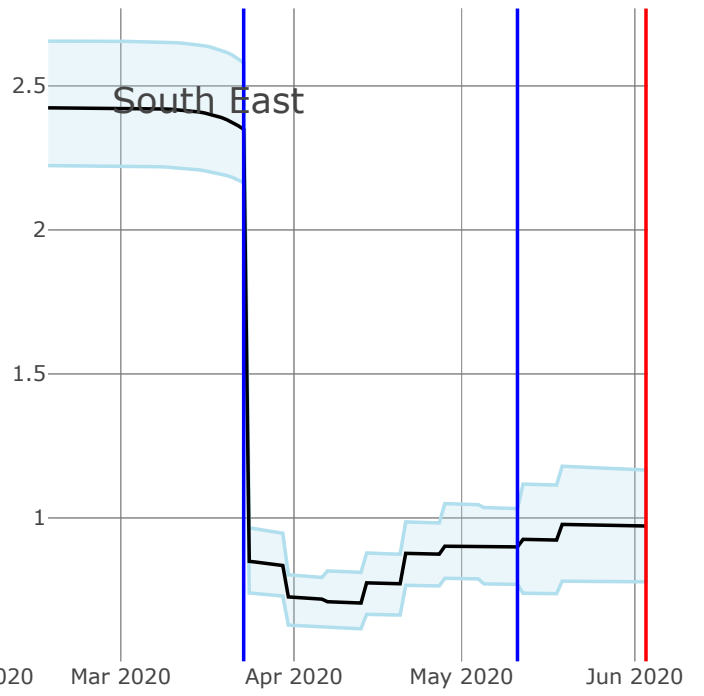
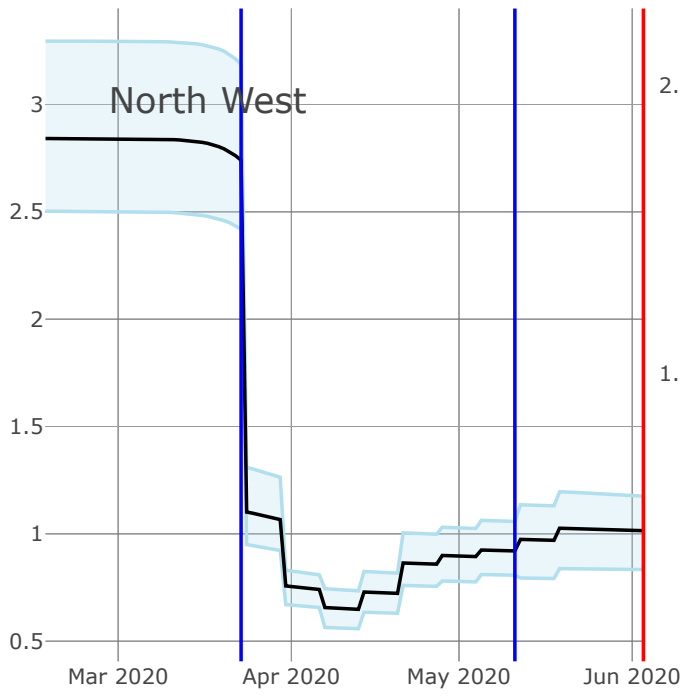
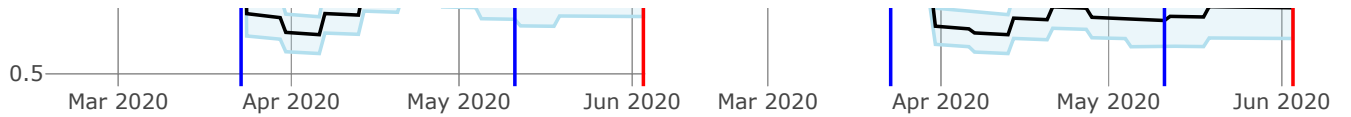
Deaths incidence

Cumulative deaths

Prob $R_t > 1$

R_t







Department of Health and Social Care

@DHSCgovuk



UPDATE on coronavirus ([#COVID19](#)) testing in the UK:

As of 9am 29 February 2020, a total of 10,483 people have been tested:

10,460 negative.

23 positive.

For latest information visit:

[gov.uk/coronavirus](https://www.gov.uk/coronavirus)

The screenshot shows a white page with a blue border. At the top left is the HM Government logo and text. At the top right is the NHS logo. The main heading is 'CORONAVIRUS UPDATE'. Below this, the text reads: 'Across the UK, there have been 10,483 concluded tests of which **10,460 were confirmed negative**, and **23 positive**.' At the bottom, the date '29 February 2020' is displayed.

2:02 PM · Feb 29, 2020



369



See the latest COVID-19 information on Twitter



Department of Health and Social Care

@DHSCgovuk



UPDATE on coronavirus ([#COVID19](#)) testing in the UK:

As of 9am 1 March 2020, a total of 11,750 people have been tested:

11,715 negative.

35 positive.

For latest information visit:

bit.ly/2Vww2rT

HM Government

NHS

CORONAVIRUS UPDATE

Across the UK, there have been 11,750 concluded tests of which **11,715 were confirmed negative**, and **35 positive**.

1 March 2020

2:00 PM · Mar 1, 2020



342



See the latest COVID-19 information on Twitter



Department of Health and Social Care 
@DHSCgovuk



UPDATE on coronavirus ([#COVID19](#)) testing in the UK:

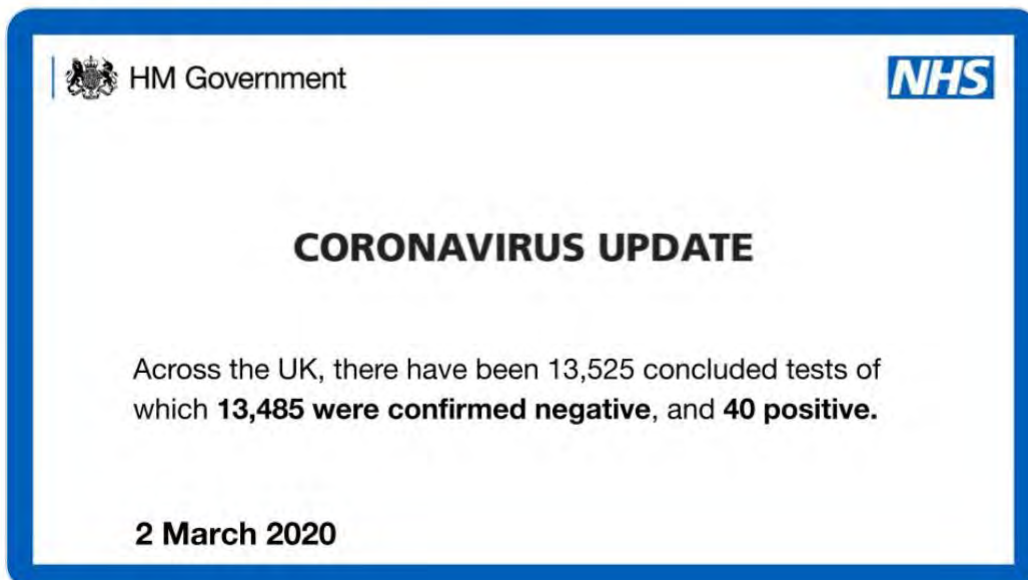
As of 9am 2 March 2020, a total of 13,525 people have been tested:

13,485 negative.

40 positive.

For latest information visit:

 [gov.uk/coronavirus](https://www.gov.uk/coronavirus)



The screenshot shows a white card with a blue border. At the top left is the HM Government logo and text. At the top right is the NHS logo. The main heading is 'CORONAVIRUS UPDATE'. Below this, the text reads: 'Across the UK, there have been 13,525 concluded tests of which **13,485 were confirmed negative**, and **40 positive**.' At the bottom, the date '2 March 2020' is displayed.

2:02 PM · Mar 2, 2020




 408



See the latest COVID-19 information on Twitter



Department of Health and Social Care 
@DHSCgovuk



UPDATE on coronavirus ([#COVID19](#)) testing in the UK:


As of 9am 3 March 2020, a total of 13,911 people have been tested:

13,860 negative.

51 positive.

For latest information visit:

 [gov.uk/coronavirus](https://www.gov.uk/coronavirus)

HM Government 

CORONAVIRUS UPDATE

Across the UK, there have been 13,911 concluded tests of which **13,860 were confirmed negative**, and **51 positive**.

3 March 2020

2:00 PM · Mar 3, 2020



 2K



See the latest COVID-19 information on Twitter



Department of Health and Social Care

@DHSCgovuk



UPDATE on coronavirus ([#COVID19](#)) testing in the UK:

As of 9am 4 March 2020, a total of 16,659 people have been tested:

16,574 negative.

85 positive.

For latest information visit:

[gov.uk/coronavirus](https://www.gov.uk/coronavirus)



HM Government



Coronavirus Update

Across the UK, there have been 16,659 concluded tests of which **16,574 were confirmed negative**, and **85 positive**.

4 March 2020

2:15 PM · Mar 4, 2020



2.3K



See the latest COVID-19 information on Twitter



Department of Health and Social Care

@DHSCgovuk



UPDATE on coronavirus ([#COVID19](#)) testing in the UK:

As of 9am 5 March 2020, a total of 18,083 people have been tested:

17,968 negative.

115 positive.

For latest information and today's regional breakdown visit:

[▶ gov.uk/coronavirus](https://www.gov.uk/coronavirus)



HM Government



Coronavirus Update

Across the UK, there have been 18,083 concluded tests of which **17,968 were confirmed negative**, and **115 positive**.

5 March 2020

4:00 PM · Mar 5, 2020




1.2K



See the latest COVID-19 information on Twitter



Department of Health and Social Care 
@DHSCgovuk



UPDATE on coronavirus ([#COVID19](#)) testing in the UK:

As of 9am 6 March 2020, a total of 20,338 people have been tested:

20,175 negative.

163 positive.

One patient who tested positive for coronavirus has sadly died.

For latest information:

 [gov.uk/coronavirus](https://www.gov.uk/coronavirus)



HM Government



Coronavirus Update

Across the UK, there have been 20,338 concluded tests of which **20,175 were confirmed negative**, and **163 positive**.

One patient who tested positive for coronavirus (COVID-19) has sadly died.

6 March 2020

2:31 PM · Mar 6, 2020



1.2K



See the latest COVID-19 information on Twitter



Department of Health and Social Care 
@DHSCgovuk



UPDATE on coronavirus ([#COVID19](#)) testing in the UK:

As of 7am 7 March 2020, a total of 21,460 people have been tested:

21,254 negative.
206 positive.

Two patients who tested positive for coronavirus have sadly died.

For latest information:

 bit.ly/2UvGyzh



HM Government



Coronavirus Update


Across the UK, there have been 21,460 concluded tests of which **21,254 were confirmed negative**, and **206 positive**.

Two patients who tested positive for coronavirus (COVID-19) have sadly died.

7 March 2020

2:37 PM · Mar 7, 2020



 1.7K



See the latest COVID-19 information on Twitter



Department of Health and Social Care

@DHSCgovuk



UPDATE on coronavirus ([#COVID19](#)) testing in the UK:

As of 9am 8 March 2020, a total of 23,513 people have been tested:

23,240 negative.

273 positive.

2 patients who tested positive for coronavirus has sadly died.

For latest information:

bit.ly/2UvGyzh



HM Government



Coronavirus Update

Across the UK, there have been 23,513 concluded tests of which **23,240 were confirmed negative**, and **273 positive**.

Two patients who tested positive for coronavirus (COVID-19) have sadly died.

8 March 2020

2:00 PM · Mar 8, 2020



2.2K



See the latest COVID-19 information on Twitter



Department of Health and Social Care

@DHSCgovuk



UPDATE on coronavirus ([#COVID19](#)) testing in the UK:

As of 9am 9 March 2020, a total of 24,960 people have been tested:

24,641 negative.

319 positive.

3 patients who tested positive for coronavirus have sadly died.

[gov.uk/coronavirus](https://www.gov.uk/coronavirus)



HM Government



Coronavirus Update

Across the UK, there have been 24,960 concluded tests of which **24,641 were confirmed negative**, and **319 positive**.

Three patients who tested positive for coronavirus (COVID-19) have sadly died.

9 March 2020

2:00 PM · Mar 9, 2020



1.2K



See the latest COVID-19 information on Twitter



Department of Health and Social Care 
@DHSCgovuk



UPDATE on coronavirus ([#COVID19](#)) testing in the UK:

As of 9am 10 March 2020, a total of 26,261 people have been tested:

25,888 negative.

373 positive.

6 patients who tested positive for coronavirus have sadly died.

 gov.uk/coronavirus



HM Government



Coronavirus Update

Across the UK, there have been 26,261 concluded tests of which **25,888 were confirmed negative**, and **373 positive**.

Six patients who tested positive for coronavirus (COVID-19) have sadly died.

10 March 2020

2:20 PM · Mar 10, 2020



2.2K



See the latest COVID-19 information on Twitter



Department of Health and Social Care 
@DHSCgovuk



UPDATE on coronavirus ([#COVID19](#)) testing in the UK:

As of 9am 11 March 2020, a total of 27,476 people have been tested:

27,020 negative
456 positive

6 patients who tested positive for coronavirus have sadly died.

The digital dashboard will be updated later today.



HM Government



Coronavirus Update

Across the UK, there have been 27,476 concluded tests of which **27,020 were confirmed negative**, and **456 positive**.

Six patients who tested positive for coronavirus (COVID-19) have sadly died.

11 March 2020

2:00 PM · Mar 11, 2020



 2.3K



See the latest COVID-19 information on Twitter



Department of Health and Social Care 
@DHSCgovuk



UPDATE on coronavirus ([#COVID19](#)) testing in the UK:

As of 9am 12 March 2020, a total of 29,764 people have been tested:

29,174 negative

590 positive

8 patients who tested positive for coronavirus have sadly died.

The digital dashboard will be updated later today.



HM Government



Coronavirus Update

Across the UK, there have been 29,764 concluded tests of which **29,174 were confirmed negative**, and **590 positive**.

Eight patients who tested positive for coronavirus (COVID-19) have sadly died.

12 March 2020

2:22 PM · Mar 12, 2020



 2.1K



See the latest COVID-19 information on Twitter



Department of Health and Social Care 
@DHSCgovuk



UPDATE on coronavirus ([#COVID19](#)) testing in the UK:

As of 9am 13 March 2020, a total of 32,771 people have been tested:

31,973 negative

798 positive

10 patients who tested positive for coronavirus have sadly died.

The digital dashboard will be updated later today.



HM Government



Coronavirus Update

Across the UK, there have been 32,771 concluded tests of which **31,973 were confirmed negative**, and **798 positive**.

Ten patients who tested positive for coronavirus (COVID-19) have sadly died.

13 March 2020

2:00 PM · Mar 13, 2020



2.2K



See the latest COVID-19 information on Twitter



Department of Health and Social Care

@DHSCgovuk



UPDATE on coronavirus ([#COVID19](#)) testing in the UK:
As of 9am on 14 March, a total of 37,746 have been tested:

36,606 negative

1140 positive

Across the UK, 21 patients who tested positive for coronavirus (COVID-19) have sadly died.



HM Government



Coronavirus Update

Across the UK, there have been 37,746 concluded tests of which **36,606 were confirmed negative**, and **1140 positive**.

21 patients who tested positive for coronavirus (COVID-19) have sadly died.

14 March 2020

2:41 PM · Mar 14, 2020



4K



See the latest COVID-19 information on Twitter



Department of Health and Social Care

@DHSCgovuk



UPDATE on coronavirus ([#COVID19](#)) testing in the UK:
As of 9am on 15 March, a total of 40,279 have been tested:
38,907 negative
1,372 positive

Across the UK, 35 patients who tested positive for coronavirus (COVID-19) have sadly died.



HM Government



Coronavirus Update

Across the UK, there have been 40,279 concluded tests of which **38,907 were confirmed negative**, and **1,372 positive**.

35 patients who tested positive for coronavirus (COVID-19) have sadly died.

15 March 2020

3:40 PM · Mar 15, 2020



9.1K



See the latest COVID-19 information on Twitter



Department of Health and Social Care

@DHSCgovuk



UPDATE on coronavirus (#COVID19) testing in the UK:

As of 9am on 16 March, a total of 44,105 have been tested:

42,562 negative.

1,543 positive.

55 patients who tested positive for coronavirus (COVID-19) have sadly died.



gov.uk/track-coronavi...



HM Government



Coronavirus Update

Across the UK, there have been 44,105 concluded tests of which **42,562 were confirmed negative**, and **1,543 positive**.

55 patients who tested positive for coronavirus (COVID-19) have sadly died.

16 March 2020

6:26 PM · Mar 16, 2020



1.5K



See the latest COVID-19 information on Twitter



Department of Health and Social Care 
@DHSCgovuk



UPDATE on coronavirus ([#COVID19](#)) testing in the UK:

As of 9am 17 March 2020, a total of 50,442 people have been tested:

48,492 negative

1,950 positive

The latest confirmed number of deaths will be announced later today.

The digital dashboard will be updated later today.



HM Government



Coronavirus Update

Across the UK, there have been 50,442 concluded tests of which **48,492 were confirmed negative**, and **1,950 positive**.

The latest confirmed number of deaths of patients who have tested positive for coronavirus (COVID-19) will be announced later today.

17 March 2020

2:42 PM · Mar 17, 2020



4.1K



See the latest COVID-19 information on Twitter



Department of Health and Social Care 
@DHSCgovuk



UPDATE on #COVID19 testing in the UK:

As of 9am 18 March 2020, a total of 56,221 people have been tested:

53,595 negative
2,626 positive

The latest confirmed number of deaths will be announced later today.

The digital dashboard will be updated later today.



HM Government



Coronavirus Update

Across the UK, there have been 56,221 concluded tests of which **53,595 were confirmed negative**, and **2,626 positive**.

The latest confirmed number of deaths of patients who have tested positive for coronavirus (COVID-19) will be announced later today.

18 March 2020

2:09 PM · Mar 18, 2020




2K



See the latest COVID-19 information on Twitter



Department of Health and Social Care 
@DHSCgovuk



UPDATE on coronavirus ([#COVID19](#)) testing in the UK:

As of 1pm on 19 March, a total of 64,621 have been tested:

61,352 negative.

3,269 positive.

144 patients who tested positive for coronavirus (COVID-19) have sadly died.

The digital dashboard will be updated later today.



HM Government



Coronavirus Update

Across the UK, there have been 64,621 concluded tests of which **61,352 were confirmed negative**, and **3,269 positive**.

144 patients who tested positive for coronavirus (COVID-19) have sadly died.

19 March 2020

7:10 PM · Mar 19, 2020




3.4K



See the latest COVID-19 information on Twitter



Department of Health and Social Care 
@DHSCgovuk



UPDATE on coronavirus ([#COVID19](#)) testing in the UK:

As of 9am on 20 March, a total of 66,976 have been tested:

62,993 negative.

3,983 positive.

As of 1pm, 177 patients who tested positive for coronavirus have sadly died.

The digital dashboard will be updated later today.



5:48 PM · Mar 20, 2020




 2.3K



See the latest COVID-19 information on Twitter



Department of Health and Social Care 
@DHSCgovuk



UPDATE on coronavirus ([#COVID19](#)) testing in the UK:

As of 9am on 21 March, a total of 72,818 have been tested:

67,800 negative.

5,018 positive.

As of 9am, 233 patients who tested positive for coronavirus have sadly died.

The digital dashboard will be updated later today.



HM Government



Coronavirus Update

Across the UK, there have been 72,818 concluded tests of which **67,800 were confirmed negative**, and **5,018 positive**.

233 patients who tested positive for coronavirus (COVID-19) have sadly died.

21 March 2020

6:14 PM · Mar 21, 2020



3.4K



See the latest COVID-19 information on Twitter



Department of Health and Social Care

@DHSCgovuk



UPDATE on coronavirus ([#COVID19](#)) testing in the UK:

As of 9am on 22 March, a total of 78,340 have been tested:

72,657 negative.

5,683 positive.

281 patients who tested positive for coronavirus (COVID-19) have sadly died.

The digital dashboard will be updated later today.



HM Government



Coronavirus Update

Across the UK, there have been 78,340 concluded tests of which **72,657 were confirmed negative**, and **5,683 positive**.

281 patients who tested positive for coronavirus (COVID-19) have sadly died.

22 March 2020

6:27 PM · Mar 22, 2020



2.2K



See the latest COVID-19 information on Twitter



Department of Health and Social Care

@DHSCgovuk



UPDATE on coronavirus (#COVID19) testing in the UK:

As of 9am on 23 March, a total of 83,945 have been tested:

77,295 negative.

6,650 positive.

As of 1pm, 335 patients who tested positive for coronavirus have sadly died.

The digital dashboard will be updated later today.



HM Government



Coronavirus Update

Across the UK, there have been 83,945 concluded tests of which **77,295 were confirmed negative**, and **6,650 positive**.

335 patients who tested positive for coronavirus (COVID-19) have sadly died.

23 March 2020

5:46 PM · Mar 23, 2020



2.7K



See the latest COVID-19 information on Twitter



Department of Health and Social Care 

@DHSCgovuk



UPDATE on coronavirus ([#COVID19](#)) testing in the UK:

As of 9am on 24 March, a total of 90,436 have been tested:

82,359 negative.

8,077 positive.

As of 1pm, 422 patients who tested positive for coronavirus have sadly died.

The digital dashboard will be updated later today.



HM Government



Coronavirus Update

Across the UK, there have been 90,436 concluded tests of which **82,359 were confirmed negative**, and **8,077 positive**.

422 patients who tested positive for coronavirus (COVID-19) have sadly died.

24 March 2020

3:51 PM · Mar 24, 2020



5K



See the latest COVID-19 information on Twitter



Department of Health and Social Care ✓
@DHSCgovuk



UPDATE on coronavirus ([#COVID19](#)) testing in the UK:

As of 9am on 25 March, a total of 97,019 have been tested:

87,490 negative.

9,529 positive.

463 patients who tested positive for coronavirus have sadly died. Please note these figures do not cover a full 24 hour period.



HM Government



Coronavirus Update

Across the UK, there have been 97,019 concluded tests of which **87,490 were confirmed negative**, and **9,529 positive**.

463 patients who tested positive for coronavirus (COVID-19) have sadly died.

25 March 2020

11:02 PM · Mar 25, 2020




2.9K



See the latest COVID-19 information on Twitter



Department of Health and Social Care 
@DHSCgovuk



UPDATE on coronavirus ([#COVID19](#)) testing in the UK:

As of 9am 26 March, a total of 104,866 have been tested:

93,208 negative.

11,658 positive.

As of 5pm on 25 March, of those hospitalised in the UK, 578 have sadly died.



HM Government



Coronavirus Update

Across the UK, there have been 104,866 concluded tests of which **93,208 were confirmed negative**, and **11,658 positive**.

578 patients who tested positive for coronavirus (COVID-19) have sadly died.

26 March 2020

6:03 PM · Mar 26, 2020



2.9K



See the latest COVID-19 information on Twitter



Department of Health and Social Care

@DHSCgovuk



UPDATE on coronavirus ([#COVID19](#)) testing in the UK:

As of 9am 27 March, a total of 113,777 have been tested:

99,198 negative.

14,579 positive.

As of 5pm on 26 March, of those hospitalised in the UK, 759 have sadly died.



HM Government



Coronavirus Update

Across the UK, there have been 113,777 concluded tests of which **99,198 were confirmed negative**, and **14,579 positive**.

759 of those hospitalised in the UK (COVID-19) have sadly died.

27 March 2020

2:12 PM · Mar 27, 2020



3.1K



See the latest COVID-19 information on Twitter



Department of Health and Social Care 
@DHSCgovuk



UPDATE on coronavirus ([#COVID19](#)) testing in the UK:

As of 9am 28 March, a total of 120,776 have been tested:

103,687 negative.

17,089 positive.

As of 5pm on 27 March, of those hospitalised in the UK, 1,019 have sadly died.



HM Government



Coronavirus Update

Across the UK, there have been 120,776 concluded tests of which **103,687 were confirmed negative**, and **17,089 positive**.

1,019 of those hospitalised in the UK (COVID-19) have sadly died.

28 March 2020

2:05 PM · Mar 28, 2020




3.9K



See the latest COVID-19 information on Twitter



Department of Health and Social Care 
@DHSCgovuk



UPDATE on coronavirus ([#COVID19](#)) testing in the UK:

As of 9am 29 March, a total of 127,737 have been tested:

108,215 negative.

19,522 positive.

As of 5pm on 28 March, of those hospitalised in the UK, 1,228 have sadly died.



HM Government



Coronavirus Update

Across the UK, there have been 127,737 concluded tests of which **108,215 were confirmed negative**, and **19,522 positive**.

1,228 of those hospitalised in the UK have sadly died.

29 March 2020

2:00 PM · Mar 29, 2020



 4.1K



See the latest COVID-19 information on Twitter



Department of Health and Social Care 
@DHSCgovuk



UPDATE on coronavirus ([#COVID19](#)) testing in the UK:

As of 9am 30 March, a total of 134,946 have been tested:

112,805 negative.

22,141 positive.

As of 5pm on 29 March, of those hospitalised in the UK, 1,408 have sadly died.



HM Government



Coronavirus Update

Across the UK, there have been 134,946 concluded tests of which **112,805 were confirmed negative**, and **22,141 positive**.

1,408 of those hospitalised in the UK have sadly died.

30 March 2020

4:42 PM · Mar 30, 2020



2K



See the latest COVID-19 information on Twitter



Department of Health and Social Care 
@DHSCgovuk



UPDATE on coronavirus ([#COVID19](#)) testing in the UK:

As of 9am 31 March, a total of 143,186 people have been tested of which 25,150 tested positive.

As of 5pm on 30 March, of those hospitalised in the UK, 1,789 have sadly died.



HM Government



Coronavirus Update

Across the UK, 143,186 people have been tested of which **25,150 tested positive.**

1,789 of those hospitalised in the UK have sadly died.

31 March 2020

3:41 PM · Mar 31, 2020



 2.2K



See the latest COVID-19 information on Twitter

Reported Cases up to 18 May 2020

Area name	Area code	Area type	Specimen date	Daily lab-confirmed cases	Previously reported daily cases	Change in daily cases	Cumulative lab-confirmed cases	Previously reported cumulative cases	Change in cumulative cases	Cumulative lab-confirmed cases rate
England	E92000001	Nation	18/05/2020	79	0	79	144984	144127	857	259
England	E92000001	Nation	17/05/2020	241	55	186	144905	144127	778	258.9
England	E92000001	Nation	16/05/2020	529	228	301	144664	144072	592	258.4
England	E92000001	Nation	15/05/2020	800	665	135	144135	143844	291	257.5
England	E92000001	Nation	14/05/2020	861	764	97	143335	143179	156	256.1
England	E92000001	Nation	13/05/2020	1058	963	95	142474	142415	59	254.5
England	E92000001	Nation	12/05/2020	1097	1087	10	141416	141452	-36	252.6
England	E92000001	Nation	11/05/2020	1252	1237	15	140319	140365	-46	250.7
England	E92000001	Nation	10/05/2020	735	727	8	139067	139128	-61	248.4
England	E92000001	Nation	09/05/2020	901	896	5	138332	138401	-69	247.1
England	E92000001	Nation	08/05/2020	1038	1024	14	137431	137505	-74	245.5
England	E92000001	Nation	07/05/2020	1471	1454	17	136393	136481	-88	243.7
England	E92000001	Nation	06/05/2020	1453	1430	23	134922	135027	-105	241
England	E92000001	Nation	05/05/2020	1627	1615	12	133469	133597	-128	238.4
England	E92000001	Nation	04/05/2020	1669	1642	27	131842	131982	-140	235.5
England	E92000001	Nation	03/05/2020	981	983	-2	130173	130340	-167	232.5
England	E92000001	Nation	02/05/2020	1267	1261	6	129192	129357	-165	230.8
England	E92000001	Nation	01/05/2020	1970	1966	4	127925	128096	-171	228.5
England	E92000001	Nation	30/04/2020	2124	2118	6	125955	126130	-175	225
England	E92000001	Nation	29/04/2020	2377	2377	0	123831	124012	-181	221.2
England	E92000001	Nation	28/04/2020	2289	2293	-4	121454	121635	-181	217
England	E92000001	Nation	27/04/2020	2224	2223	1	119165	119342	-177	212.9
England	E92000001	Nation	26/04/2020	1398	1399	-1	116941	117119	-178	208.9
England	E92000001	Nation	25/04/2020	1813	1817	-4	115543	115720	-177	206.4
England	E92000001	Nation	24/04/2020	2770	2780	-10	113730	113903	-173	203.2
England	E92000001	Nation	23/04/2020	2759	2762	-3	110960	111123	-163	198.2
England	E92000001	Nation	22/04/2020	2773	2779	-6	108201	108361	-160	193.3
England	E92000001	Nation	21/04/2020	2990	2997	-7	105428	105582	-154	188.3
England	E92000001	Nation	20/04/2020	3087	3087	0	102438	102585	-147	183
England	E92000001	Nation	19/04/2020	2078	2089	-11	99351	99498	-147	177.5
England	E92000001	Nation	18/04/2020	2577	2578	-1	97273	97409	-136	173.8
England	E92000001	Nation	17/04/2020	3438	3443	-5	94696	94831	-135	169.2
England	E92000001	Nation	16/04/2020	3455	3456	-1	91258	91388	-130	163
England	E92000001	Nation	15/04/2020	3616	3628	-12	87803	87932	-129	156.9
England	E92000001	Nation	14/04/2020	3435	3443	-8	84187	84304	-117	150.4
England	E92000001	Nation	13/04/2020	3331	3343	-12	80752	80861	-109	144.3
England	E92000001	Nation	12/04/2020	2691	2696	-5	77421	77518	-97	138.3
England	E92000001	Nation	11/04/2020	2993	3003	-10	74730	74822	-92	133.5
England	E92000001	Nation	10/04/2020	3524	3529	-5	71737	71819	-82	128.2
England	E92000001	Nation	09/04/2020	4023	4030	-7	68213	68290	-77	121.9
England	E92000001	Nation	08/04/2020	4254	4260	-6	64190	64260	-70	114.7
England	E92000001	Nation	07/04/2020	4487	4496	-9	59936	60000	-64	107.1
England	E92000001	Nation	06/04/2020	4331	4337	-6	55449	55504	-55	99.1
England	E92000001	Nation	05/04/2020	3027	3027	0	51118	51167	-49	91.3
England	E92000001	Nation	04/04/2020	3322	3327	-5	48091	48140	-49	85.9
England	E92000001	Nation	03/04/2020	4031	4035	-4	44769	44813	-44	80
England	E92000001	Nation	02/04/2020	4014	4010	4	40738	40778	-40	72.8
England	E92000001	Nation	01/04/2020	4075	4081	-6	36724	36768	-44	65.6
England	E92000001	Nation	31/03/2020	3754	3762	-8	32649	32687	-38	58.3
England	E92000001	Nation	30/03/2020	3484	3486	-2	28895	28925	-30	51.6
England	E92000001	Nation	29/03/2020	2435	2438	-3	25411	25439	-28	45.4
England	E92000001	Nation	28/03/2020	2368	2372	-4	22976	23001	-25	41
England	E92000001	Nation	27/03/2020	2652	2655	-3	20608	20629	-21	36.8

Reported Cases up to 18 May 2020

Area name	Area code	Area type	Specimen date	Daily lab-confirmed cases	Previously reported daily cases	Change in daily cases	Cumulative lab-confirmed cases	Previously reported cumulative cases	Change in cumulative cases	Cumulative lab-confirmed cases rate
England	E92000001	Nation	26/03/2020	2609	2610	-1	17956	17974	-18	32.1
England	E92000001	Nation	25/03/2020	2259	2261	-2	15347	15364	-17	27.4
England	E92000001	Nation	24/03/2020	2016	2018	-2	13088	13103	-15	23.4
England	E92000001	Nation	23/03/2020	2016	2017	-1	11072	11085	-13	19.8
England	E92000001	Nation	22/03/2020	1205	1207	-2	9056	9068	-12	16.2
England	E92000001	Nation	21/03/2020	1034	1034	0	7851	7861	-10	14
England	E92000001	Nation	20/03/2020	1081	1081	0	6817	6827	-10	12.2
England	E92000001	Nation	19/03/2020	930	930	0	5736	5746	-10	10.2
England	E92000001	Nation	18/03/2020	907	910	-3	4806	4816	-10	8.6
England	E92000001	Nation	17/03/2020	679	679	0	3899	3906	-7	7
England	E92000001	Nation	16/03/2020	545	546	-1	3220	3227	-7	5.8
England	E92000001	Nation	15/03/2020	393	397	-4	2675	2681	-6	4.8
England	E92000001	Nation	14/03/2020	315	315	0	2282	2284	-2	4.1
England	E92000001	Nation	13/03/2020	391	390	1	1967	1969	-2	3.5
England	E92000001	Nation	12/03/2020	419	421	-2	1576	1579	-3	2.8
England	E92000001	Nation	11/03/2020	365	365	0	1157	1158	-1	2.1
England	E92000001	Nation	10/03/2020	225	225	0	792	793	-1	1.4
England	E92000001	Nation	09/03/2020	125	125	0	567	568	-1	1
England	E92000001	Nation	08/03/2020	50	50	0	442	443	-1	0.8
England	E92000001	Nation	07/03/2020	47	47	0	392	393	-1	0.7
England	E92000001	Nation	06/03/2020	73	73	0	345	346	-1	0.6
England	E92000001	Nation	05/03/2020	47	47	0	272	273	-1	0.5
England	E92000001	Nation	04/03/2020	49	49	0	225	226	-1	0.4
England	E92000001	Nation	03/03/2020	51	52	-1	176	177	-1	0.3
England	E92000001	Nation	02/03/2020	39	39	0	125	125	0	0.2
England	E92000001	Nation	01/03/2020	31	31	0	86	86	0	0.2
England	E92000001	Nation	29/02/2020	4	4	0	55	55	0	0.1
England	E92000001	Nation	28/02/2020	12	12	0	51	51	0	0.1
England	E92000001	Nation	27/02/2020	6	6	0	39	39	0	0.1
England	E92000001	Nation	26/02/2020	3	3	0	33	33	0	0.1
England	E92000001	Nation	25/02/2020	4	4	0	30	30	0	0.1
England	E92000001	Nation	24/02/2020	1	1	0	26	26	0	0
England	E92000001	Nation	23/02/2020	4	4	0	25	25	0	0
England	E92000001	Nation	21/02/2020	1	1	0	21	21	0	0
England	E92000001	Nation	19/02/2020	1	1	0	20	20	0	0
England	E92000001	Nation	17/02/2020	1	1	0	19	19	0	0
England	E92000001	Nation	16/02/2020	1	1	-1	18	18	0	0
England	E92000001	Nation	14/02/2020	1	1	0	18	17	1	0
England	E92000001	Nation	13/02/2020	1	1	0	17	16	1	0
England	E92000001	Nation	12/02/2020	1	1	0	16	15	1	0
England	E92000001	Nation	11/02/2020	1	1	0	15	14	1	0
England	E92000001	Nation	09/02/2020	1	1	0	14	13	1	0
England	E92000001	Nation	08/02/2020	4	3	1	13	12	1	0
England	E92000001	Nation	05/02/2020	1	1	0	9	9	0	0
England	E92000001	Nation	03/02/2020	6	6	0	8	8	0	0
England	E92000001	Nation	31/01/2020	1	1	-1	2	2	0	0
England	E92000001	Nation	30/01/2020	2	1	1	2	1	1	0
East Midlands	E12000004	Region	18/05/2020	10			8451			175.9
East Midlands	E12000004	Region	17/05/2020	36			8441			175.7
East Midlands	E12000004	Region	16/05/2020	58			8405			175
East Midlands	E12000004	Region	15/05/2020	77			8347			173.7
East Midlands	E12000004	Region	14/05/2020	61			8270			172.1
East Midlands	E12000004	Region	13/05/2020	96			8209			170.9

Reported Cases up to 18 May 2020

Area name	Area code	Area type	Specimen date	Daily lab-confirmed cases	Previously reported daily cases	Change in daily cases	Cumulative lab-confirmed cases	Previously reported cumulative cases	Change in cumulative cases	Cumulative lab-confirmed cases rate
East Midlands	E12000004	Region	12/05/2020	97			8113			168.9
East Midlands	E12000004	Region	11/05/2020	104			8016			166.9
East Midlands	E12000004	Region	10/05/2020	70			7912			164.7
East Midlands	E12000004	Region	09/05/2020	76			7842			163.2
East Midlands	E12000004	Region	08/05/2020	69			7766			161.7
East Midlands	E12000004	Region	07/05/2020	143			7697			160.2
East Midlands	E12000004	Region	06/05/2020	101			7554			157.2
East Midlands	E12000004	Region	05/05/2020	78			7453			155.1
East Midlands	E12000004	Region	04/05/2020	103			7375			153.5
East Midlands	E12000004	Region	03/05/2020	34			7272			151.4
East Midlands	E12000004	Region	02/05/2020	57			7238			150.7
East Midlands	E12000004	Region	01/05/2020	93			7181			149.5
East Midlands	E12000004	Region	30/04/2020	87			7088			147.5
East Midlands	E12000004	Region	29/04/2020	134			7001			145.7
East Midlands	E12000004	Region	28/04/2020	138			6867			142.9
East Midlands	E12000004	Region	27/04/2020	167			6729			140.1
East Midlands	E12000004	Region	26/04/2020	118			6562			136.6
East Midlands	E12000004	Region	25/04/2020	111			6444			134.1
East Midlands	E12000004	Region	24/04/2020	161			6333			131.8
East Midlands	E12000004	Region	23/04/2020	142			6172			128.5
East Midlands	E12000004	Region	22/04/2020	141			6030			125.5
East Midlands	E12000004	Region	21/04/2020	147			5889			122.6
East Midlands	E12000004	Region	20/04/2020	173			5742			119.5
East Midlands	E12000004	Region	19/04/2020	152			5569			115.9
East Midlands	E12000004	Region	18/04/2020	96			5417			112.8
East Midlands	E12000004	Region	17/04/2020	193			5321			110.8
East Midlands	E12000004	Region	16/04/2020	200			5128			106.7
East Midlands	E12000004	Region	15/04/2020	174			4928			102.6
East Midlands	E12000004	Region	14/04/2020	191			4754			99
East Midlands	E12000004	Region	13/04/2020	136			4563			95
East Midlands	E12000004	Region	12/04/2020	147			4427			92.1
East Midlands	E12000004	Region	11/04/2020	168			4280			89.1
East Midlands	E12000004	Region	10/04/2020	173			4112			85.6
East Midlands	E12000004	Region	09/04/2020	232			3939			82
East Midlands	E12000004	Region	08/04/2020	190			3707			77.2
East Midlands	E12000004	Region	07/04/2020	202			3517			73.2
East Midlands	E12000004	Region	06/04/2020	215			3315			69
East Midlands	E12000004	Region	05/04/2020	148			3100			64.5
East Midlands	E12000004	Region	04/04/2020	189			2952			61.4
East Midlands	E12000004	Region	03/04/2020	259			2763			57.5
East Midlands	E12000004	Region	02/04/2020	213			2504			52.1
East Midlands	E12000004	Region	01/04/2020	296			2291			47.7
East Midlands	E12000004	Region	31/03/2020	275			1995			41.5
East Midlands	E12000004	Region	30/03/2020	207			1720			35.8
East Midlands	E12000004	Region	29/03/2020	129			1513			31.5
East Midlands	E12000004	Region	28/03/2020	159			1384			28.8
East Midlands	E12000004	Region	27/03/2020	136			1225			25.5
East Midlands	E12000004	Region	26/03/2020	154			1089			22.7
East Midlands	E12000004	Region	25/03/2020	116			935			19.5
East Midlands	E12000004	Region	24/03/2020	136			819			17
East Midlands	E12000004	Region	23/03/2020	117			683			14.2
East Midlands	E12000004	Region	22/03/2020	99			566			11.8
East Midlands	E12000004	Region	21/03/2020	69			467			9.7

Reported Cases up to 18 May 2020

Area name	Area code	Area type	Specimen date	Daily lab-confirmed cases	Previously reported daily cases	Change in daily cases	Cumulative lab-confirmed cases	Previously reported cumulative cases	Change in cumulative cases	Cumulative lab-confirmed cases rate
East Midlands	E12000004	Region	20/03/2020		53		398			8.3
East Midlands	E12000004	Region	19/03/2020		66		345			7.2
East Midlands	E12000004	Region	18/03/2020		49		279			5.8
East Midlands	E12000004	Region	17/03/2020		32		230			4.8
East Midlands	E12000004	Region	16/03/2020		34		198			4.1
East Midlands	E12000004	Region	15/03/2020		26		164			3.4
East Midlands	E12000004	Region	14/03/2020		19		138			2.9
East Midlands	E12000004	Region	13/03/2020		22		119			2.5
East Midlands	E12000004	Region	12/03/2020		18		97			2
East Midlands	E12000004	Region	11/03/2020		25		79			1.6
East Midlands	E12000004	Region	10/03/2020		12		54			1.1
East Midlands	E12000004	Region	09/03/2020		10		42			0.9
East Midlands	E12000004	Region	08/03/2020		1		32			0.7
East Midlands	E12000004	Region	07/03/2020		4		31			0.6
East Midlands	E12000004	Region	06/03/2020		7		27			0.6
East Midlands	E12000004	Region	05/03/2020		3		20			0.4
East Midlands	E12000004	Region	04/03/2020		2		17			0.4
East Midlands	E12000004	Region	03/03/2020		7		15			0.3
East Midlands	E12000004	Region	02/03/2020		2		8			0.2
East Midlands	E12000004	Region	01/03/2020		1		6			0.1
East Midlands	E12000004	Region	29/02/2020		1		5			0.1
East Midlands	E12000004	Region	28/02/2020		1		4			0.1
East Midlands	E12000004	Region	27/02/2020		1		3			0.1
East Midlands	E12000004	Region	25/02/2020		1		2			0
East Midlands	E12000004	Region	21/02/2020		1		1			0
East of England	E12000006	Region	18/05/2020		0		13173			212.4
East of England	E12000006	Region	17/05/2020		9		13173			212.4
East of England	E12000006	Region	16/05/2020		19		13164			212.3
East of England	E12000006	Region	15/05/2020		55		13145			212
East of England	E12000006	Region	14/05/2020		47		13090			211.1
East of England	E12000006	Region	13/05/2020		108		13043			210.3
East of England	E12000006	Region	12/05/2020		123		12935			208.6
East of England	E12000006	Region	11/05/2020		150		12812			206.6
East of England	E12000006	Region	10/05/2020		66		12662			204.2
East of England	E12000006	Region	09/05/2020		86		12596			203.1
East of England	E12000006	Region	08/05/2020		94		12510			201.7
East of England	E12000006	Region	07/05/2020		196		12416			200.2
East of England	E12000006	Region	06/05/2020		162		12220			197.1
East of England	E12000006	Region	05/05/2020		167		12058			194.4
East of England	E12000006	Region	04/05/2020		242		11891			191.8
East of England	E12000006	Region	03/05/2020		123		11649			187.9
East of England	E12000006	Region	02/05/2020		135		11526			185.9
East of England	E12000006	Region	01/05/2020		266		11391			183.7
East of England	E12000006	Region	30/04/2020		216		11125			179.4
East of England	E12000006	Region	29/04/2020		238		10909			175.9
East of England	E12000006	Region	28/04/2020		237		10671			172.1
East of England	E12000006	Region	27/04/2020		267		10434			168.3
East of England	E12000006	Region	26/04/2020		156		10167			164
East of England	E12000006	Region	25/04/2020		226		10011			161.4
East of England	E12000006	Region	24/04/2020		286		9785			157.8
East of England	E12000006	Region	23/04/2020		292		9499			153.2
East of England	E12000006	Region	22/04/2020		297		9207			148.5
East of England	E12000006	Region	21/04/2020		296		8910			143.7

Reported Cases up to 18 May 2020

Area name	Area code	Area type	Specimen date	Daily lab-confirmed cases	Previously reported daily cases	Change in daily cases	Cumulative lab-confirmed cases	Previously reported cumulative cases	Change in cumulative cases	Cumulative lab-confirmed cases rate
East of England	E12000006	Region	20/04/2020	286			8614			138.9
East of England	E12000006	Region	19/04/2020	177			8328			134.3
East of England	E12000006	Region	18/04/2020	249			8151			131.4
East of England	E12000006	Region	17/04/2020	283			7902			127.4
East of England	E12000006	Region	16/04/2020	293			7619			122.9
East of England	E12000006	Region	15/04/2020	264			7326			118.1
East of England	E12000006	Region	14/04/2020	283			7062			113.9
East of England	E12000006	Region	13/04/2020	286			6779			109.3
East of England	E12000006	Region	12/04/2020	243			6493			104.7
East of England	E12000006	Region	11/04/2020	259			6250			100.8
East of England	E12000006	Region	10/04/2020	314			5991			96.6
East of England	E12000006	Region	09/04/2020	316			5677			91.5
East of England	E12000006	Region	08/04/2020	398			5361			86.5
East of England	E12000006	Region	07/04/2020	378			4963			80
East of England	E12000006	Region	06/04/2020	383			4585			73.9
East of England	E12000006	Region	05/04/2020	281			4202			67.8
East of England	E12000006	Region	04/04/2020	263			3921			63.2
East of England	E12000006	Region	03/04/2020	345			3658			59
East of England	E12000006	Region	02/04/2020	366			3313			53.4
East of England	E12000006	Region	01/04/2020	334			2947			47.5
East of England	E12000006	Region	31/03/2020	320			2613			42.1
East of England	E12000006	Region	30/03/2020	300			2293			37
East of England	E12000006	Region	29/03/2020	208			1993			32.1
East of England	E12000006	Region	28/03/2020	182			1785			28.8
East of England	E12000006	Region	27/03/2020	244			1603			25.8
East of England	E12000006	Region	26/03/2020	215			1359			21.9
East of England	E12000006	Region	25/03/2020	188			1144			18.4
East of England	E12000006	Region	24/03/2020	163			956			15.4
East of England	E12000006	Region	23/03/2020	197			793			12.8
East of England	E12000006	Region	22/03/2020	90			596			9.6
East of England	E12000006	Region	21/03/2020	77			506			8.2
East of England	E12000006	Region	20/03/2020	69			429			6.9
East of England	E12000006	Region	19/03/2020	56			360			5.8
East of England	E12000006	Region	18/03/2020	74			304			4.9
East of England	E12000006	Region	17/03/2020	38			230			3.7
East of England	E12000006	Region	16/03/2020	23			192			3.1
East of England	E12000006	Region	15/03/2020	35			169			2.7
East of England	E12000006	Region	14/03/2020	15			134			2.2
East of England	E12000006	Region	13/03/2020	37			119			1.9
East of England	E12000006	Region	12/03/2020	18			82			1.3
East of England	E12000006	Region	11/03/2020	14			64			1
East of England	E12000006	Region	10/03/2020	16			50			0.8
East of England	E12000006	Region	09/03/2020	4			34			0.5
East of England	E12000006	Region	08/03/2020	2			30			0.5
East of England	E12000006	Region	07/03/2020	3			28			0.5
East of England	E12000006	Region	06/03/2020	5			25			0.4
East of England	E12000006	Region	05/03/2020	1			20			0.3
East of England	E12000006	Region	04/03/2020	7			19			0.3
East of England	E12000006	Region	03/03/2020	7			12			0.2
East of England	E12000006	Region	01/03/2020	3			5			0.1
East of England	E12000006	Region	28/02/2020	1			2			0
East of England	E12000006	Region	03/02/2020	1			1			0
London	E12000007	Region	18/05/2020	0			26529			297.8

Reported Cases up to 18 May 2020

Area name	Area code	Area type	Specimen date	Daily lab-confirmed cases	Previously reported daily cases	Change in daily cases	Cumulative lab-confirmed cases	Previously reported cumulative cases	Change in cumulative cases	Cumulative lab-confirmed cases rate
London	E12000007	Region	17/05/2020		19		26529			297.8
London	E12000007	Region	16/05/2020		19		26510			297.6
London	E12000007	Region	15/05/2020		53		26491			297.4
London	E12000007	Region	14/05/2020		77		26438			296.8
London	E12000007	Region	13/05/2020		81		26361			295.9
London	E12000007	Region	12/05/2020		74		26280			295
London	E12000007	Region	11/05/2020		73		26206			294.2
London	E12000007	Region	10/05/2020		39		26133			293.4
London	E12000007	Region	09/05/2020		62		26094			292.9
London	E12000007	Region	08/05/2020		94		26032			292.2
London	E12000007	Region	07/05/2020		149		25938			291.2
London	E12000007	Region	06/05/2020		136		25789			289.5
London	E12000007	Region	05/05/2020		137		25653			288
London	E12000007	Region	04/05/2020		163		25516			286.4
London	E12000007	Region	03/05/2020		66		25353			284.6
London	E12000007	Region	02/05/2020		128		25287			283.9
London	E12000007	Region	01/05/2020		197		25159			282.4
London	E12000007	Region	30/04/2020		257		24962			280.2
London	E12000007	Region	29/04/2020		248		24705			277.3
London	E12000007	Region	28/04/2020		181		24457			274.5
London	E12000007	Region	27/04/2020		194		24276			272.5
London	E12000007	Region	26/04/2020		91		24082			270.3
London	E12000007	Region	25/04/2020		161		23991			269.3
London	E12000007	Region	24/04/2020		249		23830			267.5
London	E12000007	Region	23/04/2020		316		23581			264.7
London	E12000007	Region	22/04/2020		274		23265			261.2
London	E12000007	Region	21/04/2020		341		22991			258.1
London	E12000007	Region	20/04/2020		375		22650			254.3
London	E12000007	Region	19/04/2020		244		22275			250.1
London	E12000007	Region	18/04/2020		306		22031			247.3
London	E12000007	Region	17/04/2020		426		21725			243.9
London	E12000007	Region	16/04/2020		490		21299			239.1
London	E12000007	Region	15/04/2020		553		20809			233.6
London	E12000007	Region	14/04/2020		555		20256			227.4
London	E12000007	Region	13/04/2020		564		19701			221.2
London	E12000007	Region	12/04/2020		411		19137			214.8
London	E12000007	Region	11/04/2020		492		18726			210.2
London	E12000007	Region	10/04/2020		571		18234			204.7
London	E12000007	Region	09/04/2020		764		17663			198.3
London	E12000007	Region	08/04/2020		828		16899			189.7
London	E12000007	Region	07/04/2020		904		16071			180.4
London	E12000007	Region	06/04/2020		834		15167			170.3
London	E12000007	Region	05/04/2020		604		14333			160.9
London	E12000007	Region	04/04/2020		717		13729			154.1
London	E12000007	Region	03/04/2020		934		13012			146.1
London	E12000007	Region	02/04/2020		1023		12078			135.6
London	E12000007	Region	01/04/2020		964		11055			124.1
London	E12000007	Region	31/03/2020		912		10091			113.3
London	E12000007	Region	30/03/2020		840		9179			103
London	E12000007	Region	29/03/2020		593		8339			93.6
London	E12000007	Region	28/03/2020		576		7746			87
London	E12000007	Region	27/03/2020		817		7170			80.5
London	E12000007	Region	26/03/2020		764		6353			71.3

Reported Cases up to 18 May 2020

Area name	Area code	Area type	Specimen date	Daily lab-confirmed cases	Previously reported daily cases	Change in daily cases	Cumulative lab-confirmed cases	Previously reported cumulative cases	Change in cumulative cases	Cumulative lab-confirmed cases rate
London	E12000007	Region	25/03/2020	755			5589			62.7
London	E12000007	Region	24/03/2020	635			4834			54.3
London	E12000007	Region	23/03/2020	686			4199			47.1
London	E12000007	Region	22/03/2020	434			3513			39.4
London	E12000007	Region	21/03/2020	350			3079			34.6
London	E12000007	Region	20/03/2020	425			2729			30.6
London	E12000007	Region	19/03/2020	333			2304			25.9
London	E12000007	Region	18/03/2020	356			1971			22.1
London	E12000007	Region	17/03/2020	309			1615			18.1
London	E12000007	Region	16/03/2020	234			1306			14.7
London	E12000007	Region	15/03/2020	163			1072			12
London	E12000007	Region	14/03/2020	148			909			10.2
London	E12000007	Region	13/03/2020	136			761			8.5
London	E12000007	Region	12/03/2020	165			625			7
London	E12000007	Region	11/03/2020	183			460			5.2
London	E12000007	Region	10/03/2020	91			277			3.1
London	E12000007	Region	09/03/2020	54			186			2.1
London	E12000007	Region	08/03/2020	22			132			1.5
London	E12000007	Region	07/03/2020	14			110			1.2
London	E12000007	Region	06/03/2020	23			96			1.1
London	E12000007	Region	05/03/2020	14			73			0.8
London	E12000007	Region	04/03/2020	18			59			0.7
London	E12000007	Region	03/03/2020	6			41			0.5
London	E12000007	Region	02/03/2020	12			35			0.4
London	E12000007	Region	01/03/2020	8			23			0.3
London	E12000007	Region	29/02/2020	1			15			0.2
London	E12000007	Region	28/02/2020	5			14			0.2
London	E12000007	Region	27/02/2020	1			9			0.1
London	E12000007	Region	25/02/2020	2			8			0.1
London	E12000007	Region	23/02/2020	2			6			0.1
London	E12000007	Region	19/02/2020	1			4			0
London	E12000007	Region	17/02/2020	1			3			0
London	E12000007	Region	13/02/2020	1			2			0
London	E12000007	Region	11/02/2020	1			1			0
North East	E12000001	Region	18/05/2020	3			9621			362
North East	E12000001	Region	17/05/2020	12			9618			361.9
North East	E12000001	Region	16/05/2020	44			9606			361.4
North East	E12000001	Region	15/05/2020	48			9562			359.8
North East	E12000001	Region	14/05/2020	42			9514			358
North East	E12000001	Region	13/05/2020	59			9472			356.4
North East	E12000001	Region	12/05/2020	86			9413			354.2
North East	E12000001	Region	11/05/2020	85			9327			350.9
North East	E12000001	Region	10/05/2020	69			9242			347.7
North East	E12000001	Region	09/05/2020	101			9173			345.1
North East	E12000001	Region	08/05/2020	73			9072			341.3
North East	E12000001	Region	07/05/2020	122			8999			338.6
North East	E12000001	Region	06/05/2020	132			8877			334
North East	E12000001	Region	05/05/2020	148			8745			329
North East	E12000001	Region	04/05/2020	185			8597			323.4
North East	E12000001	Region	03/05/2020	66			8412			316.5
North East	E12000001	Region	02/05/2020	76			8346			314
North East	E12000001	Region	01/05/2020	173			8270			311.1
North East	E12000001	Region	30/04/2020	223			8097			304.6

Reported Cases up to 18 May 2020

Area name	Area code	Area type	Specimen date	Daily lab-confirmed cases	Previously reported daily cases	Change in daily cases	Cumulative lab-confirmed cases	Previously reported cumulative cases	Change in cumulative cases	Cumulative lab-confirmed cases rate
North East	E12000001	Region	29/04/2020	213			7874			296.2
North East	E12000001	Region	28/04/2020	225			7661			288.2
North East	E12000001	Region	27/04/2020	187			7436			279.8
North East	E12000001	Region	26/04/2020	74			7249			272.7
North East	E12000001	Region	25/04/2020	122			7175			269.9
North East	E12000001	Region	24/04/2020	206			7053			265.4
North East	E12000001	Region	23/04/2020	213			6847			257.6
North East	E12000001	Region	22/04/2020	199			6634			249.6
North East	E12000001	Region	21/04/2020	227			6435			242.1
North East	E12000001	Region	20/04/2020	253			6208			233.6
North East	E12000001	Region	19/04/2020	154			5955			224
North East	E12000001	Region	18/04/2020	226			5801			218.3
North East	E12000001	Region	17/04/2020	205			5575			209.8
North East	E12000001	Region	16/04/2020	189			5370			202
North East	E12000001	Region	15/04/2020	224			5181			194.9
North East	E12000001	Region	14/04/2020	248			4957			186.5
North East	E12000001	Region	13/04/2020	231			4709			177.2
North East	E12000001	Region	12/04/2020	201			4478			168.5
North East	E12000001	Region	11/04/2020	266			4277			160.9
North East	E12000001	Region	10/04/2020	245			4011			150.9
North East	E12000001	Region	09/04/2020	314			3766			141.7
North East	E12000001	Region	08/04/2020	291			3452			129.9
North East	E12000001	Region	07/04/2020	348			3161			118.9
North East	E12000001	Region	06/04/2020	375			2813			105.8
North East	E12000001	Region	05/04/2020	224			2438			91.7
North East	E12000001	Region	04/04/2020	253			2214			83.3
North East	E12000001	Region	03/04/2020	259			1961			73.8
North East	E12000001	Region	02/04/2020	217			1702			64
North East	E12000001	Region	01/04/2020	307			1485			55.9
North East	E12000001	Region	31/03/2020	208			1178			44.3
North East	E12000001	Region	30/03/2020	176			970			36.5
North East	E12000001	Region	29/03/2020	109			794			29.9
North East	E12000001	Region	28/03/2020	112			685			25.8
North East	E12000001	Region	27/03/2020	101			573			21.6
North East	E12000001	Region	26/03/2020	97			472			17.8
North East	E12000001	Region	25/03/2020	76			375			14.1
North East	E12000001	Region	24/03/2020	76			299			11.2
North East	E12000001	Region	23/03/2020	59			223			8.4
North East	E12000001	Region	22/03/2020	20			164			6.2
North East	E12000001	Region	21/03/2020	23			144			5.4
North East	E12000001	Region	20/03/2020	26			121			4.6
North East	E12000001	Region	19/03/2020	19			95			3.6
North East	E12000001	Region	18/03/2020	14			76			2.9
North East	E12000001	Region	17/03/2020	16			62			2.3
North East	E12000001	Region	16/03/2020	7			46			1.7
North East	E12000001	Region	15/03/2020	10			39			1.5
North East	E12000001	Region	14/03/2020	6			29			1.1
North East	E12000001	Region	13/03/2020	6			23			0.9
North East	E12000001	Region	12/03/2020	2			17			0.6
North East	E12000001	Region	11/03/2020	1			15			0.6
North East	E12000001	Region	10/03/2020	4			14			0.5
North East	E12000001	Region	09/03/2020	3			10			0.4
North East	E12000001	Region	07/03/2020	2			7			0.3

Reported Cases up to 18 May 2020

Area name	Area code	Area type	Specimen date	Daily lab-confirmed cases	Previously reported daily cases	Change in daily cases	Cumulative lab-confirmed cases	Previously reported cumulative cases	Change in cumulative cases	Cumulative lab-confirmed cases rate
North East	E12000001	Region	06/03/2020	1			5			0.2
North East	E12000001	Region	05/03/2020	2			4			0.2
North East	E12000001	Region	04/03/2020	1			2			0.1
North East	E12000001	Region	02/03/2020	1			1			0
North West	E12000002	Region	18/05/2020	5			23937			328.3
North West	E12000002	Region	17/05/2020	33			23932			328.2
North West	E12000002	Region	16/05/2020	163			23899			327.7
North West	E12000002	Region	15/05/2020	167			23736			325.5
North West	E12000002	Region	14/05/2020	175			23569			323.2
North West	E12000002	Region	13/05/2020	192			23394			320.8
North West	E12000002	Region	12/05/2020	200			23202			318.2
North West	E12000002	Region	11/05/2020	262			23002			315.4
North West	E12000002	Region	10/05/2020	129			22740			311.8
North West	E12000002	Region	09/05/2020	167			22611			310.1
North West	E12000002	Region	08/05/2020	181			22444			307.8
North West	E12000002	Region	07/05/2020	217			22263			305.3
North West	E12000002	Region	06/05/2020	242			22046			302.3
North West	E12000002	Region	05/05/2020	292			21804			299
North West	E12000002	Region	04/05/2020	268			21512			295
North West	E12000002	Region	03/05/2020	188			21244			291.3
North West	E12000002	Region	02/05/2020	199			21056			288.8
North West	E12000002	Region	01/05/2020	343			20857			286
North West	E12000002	Region	30/04/2020	384			20514			281.3
North West	E12000002	Region	29/04/2020	402			20130			276.1
North West	E12000002	Region	28/04/2020	408			19728			270.5
North West	E12000002	Region	27/04/2020	379			19320			264.9
North West	E12000002	Region	26/04/2020	246			18941			259.7
North West	E12000002	Region	25/04/2020	303			18695			256.4
North West	E12000002	Region	24/04/2020	449			18392			252.2
North West	E12000002	Region	23/04/2020	498			17943			246.1
North West	E12000002	Region	22/04/2020	484			17445			239.2
North West	E12000002	Region	21/04/2020	547			16961			232.6
North West	E12000002	Region	20/04/2020	512			16414			225.1
North West	E12000002	Region	19/04/2020	368			15902			218.1
North West	E12000002	Region	18/04/2020	437			15534			213
North West	E12000002	Region	17/04/2020	574			15097			207
North West	E12000002	Region	16/04/2020	580			14523			199.2
North West	E12000002	Region	15/04/2020	579			13943			191.2
North West	E12000002	Region	14/04/2020	630			13364			183.3
North West	E12000002	Region	13/04/2020	606			12734			174.6
North West	E12000002	Region	12/04/2020	486			12128			166.3
North West	E12000002	Region	11/04/2020	609			11642			159.7
North West	E12000002	Region	10/04/2020	599			11033			151.3
North West	E12000002	Region	09/04/2020	804			10434			143.1
North West	E12000002	Region	08/04/2020	846			9630			132.1
North West	E12000002	Region	07/04/2020	789			8784			120.5
North West	E12000002	Region	06/04/2020	869			7995			109.6
North West	E12000002	Region	05/04/2020	620			7126			97.7
North West	E12000002	Region	04/04/2020	600			6506			89.2
North West	E12000002	Region	03/04/2020	679			5906			81
North West	E12000002	Region	02/04/2020	678			5227			71.7
North West	E12000002	Region	01/04/2020	614			4549			62.4
North West	E12000002	Region	31/03/2020	555			3935			54

Reported Cases up to 18 May 2020

Area name	Area code	Area type	Specimen date	Daily lab-confirmed cases	Previously reported daily cases	Change in daily cases	Cumulative lab-confirmed cases	Previously reported cumulative cases	Change in cumulative cases	Cumulative lab-confirmed cases rate
North West	E12000002	Region	30/03/2020	505			3380			46.4
North West	E12000002	Region	29/03/2020	359			2875			39.4
North West	E12000002	Region	28/03/2020	320			2516			34.5
North West	E12000002	Region	27/03/2020	333			2196			30.1
North West	E12000002	Region	26/03/2020	356			1863			25.5
North West	E12000002	Region	25/03/2020	254			1507			20.7
North West	E12000002	Region	24/03/2020	255			1253			17.2
North West	E12000002	Region	23/03/2020	176			998			13.7
North West	E12000002	Region	22/03/2020	117			822			11.3
North West	E12000002	Region	21/03/2020	114			705			9.7
North West	E12000002	Region	20/03/2020	82			591			8.1
North West	E12000002	Region	19/03/2020	98			509			7
North West	E12000002	Region	18/03/2020	84			411			5.6
North West	E12000002	Region	17/03/2020	56			327			4.5
North West	E12000002	Region	16/03/2020	56			271			3.7
North West	E12000002	Region	15/03/2020	23			215			2.9
North West	E12000002	Region	14/03/2020	25			192			2.6
North West	E12000002	Region	13/03/2020	41			167			2.3
North West	E12000002	Region	12/03/2020	40			126			1.7
North West	E12000002	Region	11/03/2020	17			86			1.2
North West	E12000002	Region	10/03/2020	15			69			0.9
North West	E12000002	Region	09/03/2020	7			54			0.7
North West	E12000002	Region	08/03/2020	5			47			0.6
North West	E12000002	Region	07/03/2020	6			42			0.6
North West	E12000002	Region	06/03/2020	2			36			0.5
North West	E12000002	Region	05/03/2020	10			34			0.5
North West	E12000002	Region	04/03/2020	2			24			0.3
North West	E12000002	Region	03/03/2020	7			22			0.3
North West	E12000002	Region	02/03/2020	6			15			0.2
North West	E12000002	Region	01/03/2020	8			9			0.1
North West	E12000002	Region	28/02/2020	1			1			0
South East	E12000008	Region	18/05/2020	11			20414			223.5
South East	E12000008	Region	17/05/2020	21			20403			223.4
South East	E12000008	Region	16/05/2020	42			20382			223.2
South East	E12000008	Region	15/05/2020	111			20340			222.7
South East	E12000008	Region	14/05/2020	127			20229			221.5
South East	E12000008	Region	13/05/2020	173			20102			220.1
South East	E12000008	Region	12/05/2020	161			19929			218.2
South East	E12000008	Region	11/05/2020	175			19768			216.4
South East	E12000008	Region	10/05/2020	120			19593			214.5
South East	E12000008	Region	09/05/2020	117			19473			213.2
South East	E12000008	Region	08/05/2020	126			19356			211.9
South East	E12000008	Region	07/05/2020	156			19230			210.5
South East	E12000008	Region	06/05/2020	183			19074			208.8
South East	E12000008	Region	05/05/2020	237			18891			206.8
South East	E12000008	Region	04/05/2020	210			18654			204.2
South East	E12000008	Region	03/05/2020	133			18444			201.9
South East	E12000008	Region	02/05/2020	183			18311			200.5
South East	E12000008	Region	01/05/2020	248			18128			198.5
South East	E12000008	Region	30/04/2020	297			17880			195.8
South East	E12000008	Region	29/04/2020	298			17583			192.5
South East	E12000008	Region	28/04/2020	344			17285			189.2
South East	E12000008	Region	27/04/2020	261			16941			185.5

Reported Cases up to 18 May 2020

Area name	Area code	Area type	Specimen date	Daily lab-confirmed cases	Previously reported daily cases	Change in daily cases	Cumulative lab-confirmed cases	Previously reported cumulative cases	Change in cumulative cases	Cumulative lab-confirmed cases rate
South East	E12000008	Region	26/04/2020	211			16680			182.6
South East	E12000008	Region	25/04/2020	268			16469			180.3
South East	E12000008	Region	24/04/2020	398			16201			177.4
South East	E12000008	Region	23/04/2020	379			15803			173
South East	E12000008	Region	22/04/2020	439			15424			168.9
South East	E12000008	Region	21/04/2020	466			14985			164.1
South East	E12000008	Region	20/04/2020	453			14519			159
South East	E12000008	Region	19/04/2020	300			14066			154
South East	E12000008	Region	18/04/2020	395			13766			150.7
South East	E12000008	Region	17/04/2020	627			13371			146.4
South East	E12000008	Region	16/04/2020	611			12744			139.5
South East	E12000008	Region	15/04/2020	635			12133			132.8
South East	E12000008	Region	14/04/2020	506			11498			125.9
South East	E12000008	Region	13/04/2020	544			10992			120.3
South East	E12000008	Region	12/04/2020	442			10448			114.4
South East	E12000008	Region	11/04/2020	376			10006			109.6
South East	E12000008	Region	10/04/2020	566			9630			105.4
South East	E12000008	Region	09/04/2020	517			9064			99.2
South East	E12000008	Region	08/04/2020	550			8547			93.6
South East	E12000008	Region	07/04/2020	714			7997			87.6
South East	E12000008	Region	06/04/2020	591			7283			79.7
South East	E12000008	Region	05/04/2020	422			6692			73.3
South East	E12000008	Region	04/04/2020	455			6270			68.6
South East	E12000008	Region	03/04/2020	513			5815			63.7
South East	E12000008	Region	02/04/2020	479			5302			58
South East	E12000008	Region	01/04/2020	545			4823			52.8
South East	E12000008	Region	31/03/2020	468			4278			46.8
South East	E12000008	Region	30/03/2020	475			3810			41.7
South East	E12000008	Region	29/03/2020	295			3335			36.5
South East	E12000008	Region	28/03/2020	337			3040			33.3
South East	E12000008	Region	27/03/2020	331			2703			29.6
South East	E12000008	Region	26/03/2020	319			2372			26
South East	E12000008	Region	25/03/2020	304			2053			22.5
South East	E12000008	Region	24/03/2020	235			1749			19.1
South East	E12000008	Region	23/03/2020	280			1514			16.6
South East	E12000008	Region	22/03/2020	170			1234			13.5
South East	E12000008	Region	21/03/2020	129			1064			11.6
South East	E12000008	Region	20/03/2020	126			935			10.2
South East	E12000008	Region	19/03/2020	126			809			8.9
South East	E12000008	Region	18/03/2020	122			683			7.5
South East	E12000008	Region	17/03/2020	89			561			6.1
South East	E12000008	Region	16/03/2020	78			472			5.2
South East	E12000008	Region	15/03/2020	52			394			4.3
South East	E12000008	Region	14/03/2020	41			342			3.7
South East	E12000008	Region	13/03/2020	52			301			3.3
South East	E12000008	Region	12/03/2020	77			249			2.7
South East	E12000008	Region	11/03/2020	46			172			1.9
South East	E12000008	Region	10/03/2020	34			126			1.4
South East	E12000008	Region	09/03/2020	24			92			1
South East	E12000008	Region	08/03/2020	10			68			0.7
South East	E12000008	Region	07/03/2020	4			58			0.6
South East	E12000008	Region	06/03/2020	16			54			0.6
South East	E12000008	Region	05/03/2020	4			38			0.4

Reported Cases up to 18 May 2020

Area name	Area code	Area type	Specimen date	Daily lab-confirmed cases	Previously reported daily cases	Change in daily cases	Cumulative lab-confirmed cases	Previously reported cumulative cases	Change in cumulative cases	Cumulative lab-confirmed cases rate
South East	E12000008	Region	04/03/2020	7			34			0.4
South East	E12000008	Region	03/03/2020	9			27			0.3
South East	E12000008	Region	02/03/2020	1			18			0.2
South East	E12000008	Region	01/03/2020	3			17			0.2
South East	E12000008	Region	28/02/2020	1			14			0.2
South East	E12000008	Region	27/02/2020	3			13			0.1
South East	E12000008	Region	25/02/2020	1			10			0.1
South East	E12000008	Region	24/02/2020	1			9			0.1
South East	E12000008	Region	23/02/2020	1			8			0.1
South East	E12000008	Region	09/02/2020	1			7			0.1
South East	E12000008	Region	08/02/2020	4			6			0.1
South East	E12000008	Region	05/02/2020	1			2			0
South East	E12000008	Region	03/02/2020	1			1			0
South West	E12000009	Region	18/05/2020	9			7340			131.1
South West	E12000009	Region	17/05/2020	17			7331			130.9
South West	E12000009	Region	16/05/2020	27			7314			130.6
South West	E12000009	Region	15/05/2020	22			7287			130.1
South West	E12000009	Region	14/05/2020	34			7265			129.7
South West	E12000009	Region	13/05/2020	34			7231			129.1
South West	E12000009	Region	12/05/2020	25			7197			128.5
South West	E12000009	Region	11/05/2020	56			7172			128.1
South West	E12000009	Region	10/05/2020	47			7116			127.1
South West	E12000009	Region	09/05/2020	44			7069			126.2
South West	E12000009	Region	08/05/2020	40			7025			125.5
South West	E12000009	Region	07/05/2020	64			6985			124.7
South West	E12000009	Region	06/05/2020	67			6921			123.6
South West	E12000009	Region	05/05/2020	67			6854			122.4
South West	E12000009	Region	04/05/2020	76			6787			121.2
South West	E12000009	Region	03/05/2020	74			6711			119.8
South West	E12000009	Region	02/05/2020	67			6637			118.5
South West	E12000009	Region	01/05/2020	113			6570			117.3
South West	E12000009	Region	30/04/2020	81			6457			115.3
South West	E12000009	Region	29/04/2020	131			6376			113.9
South West	E12000009	Region	28/04/2020	113			6245			111.5
South West	E12000009	Region	27/04/2020	127			6132			109.5
South West	E12000009	Region	26/04/2020	58			6005			107.2
South West	E12000009	Region	25/04/2020	89			5947			106.2
South West	E12000009	Region	24/04/2020	123			5858			104.6
South West	E12000009	Region	23/04/2020	176			5735			102.4
South West	E12000009	Region	22/04/2020	151			5559			99.3
South West	E12000009	Region	21/04/2020	173			5408			96.6
South West	E12000009	Region	20/04/2020	173			5235			93.5
South West	E12000009	Region	19/04/2020	154			5062			90.4
South West	E12000009	Region	18/04/2020	145			4908			87.6
South West	E12000009	Region	17/04/2020	215			4763			85.1
South West	E12000009	Region	16/04/2020	239			4548			81.2
South West	E12000009	Region	15/04/2020	210			4309			77
South West	E12000009	Region	14/04/2020	185			4099			73.2
South West	E12000009	Region	13/04/2020	191			3914			69.9
South West	E12000009	Region	12/04/2020	178			3723			66.5
South West	E12000009	Region	11/04/2020	172			3545			63.3
South West	E12000009	Region	10/04/2020	234			3373			60.2
South West	E12000009	Region	09/04/2020	244			3139			56.1

Reported Cases up to 18 May 2020

Area name	Area code	Area type	Specimen date	Daily lab-confirmed cases	Previously reported daily cases	Change in daily cases	Cumulative lab-confirmed cases	Previously reported cumulative cases	Change in cumulative cases	Cumulative lab-confirmed cases rate
South West	E12000009	Region	08/04/2020	234			2895			51.7
South West	E12000009	Region	07/04/2020	213			2661			47.5
South West	E12000009	Region	06/04/2020	183			2448			43.7
South West	E12000009	Region	05/04/2020	154			2265			40.4
South West	E12000009	Region	04/04/2020	174			2111			37.7
South West	E12000009	Region	03/04/2020	186			1937			34.6
South West	E12000009	Region	02/04/2020	183			1751			31.3
South West	E12000009	Region	01/04/2020	183			1568			28
South West	E12000009	Region	31/03/2020	140			1385			24.7
South West	E12000009	Region	30/03/2020	163			1245			22.2
South West	E12000009	Region	29/03/2020	100			1082			19.3
South West	E12000009	Region	28/03/2020	102			982			17.5
South West	E12000009	Region	27/03/2020	129			880			15.7
South West	E12000009	Region	26/03/2020	118			751			13.4
South West	E12000009	Region	25/03/2020	104			633			11.3
South West	E12000009	Region	24/03/2020	68			529			9.4
South West	E12000009	Region	23/03/2020	62			461			8.2
South West	E12000009	Region	22/03/2020	44			399			7.1
South West	E12000009	Region	21/03/2020	42			355			6.3
South West	E12000009	Region	20/03/2020	43			313			5.6
South West	E12000009	Region	19/03/2020	21			270			4.8
South West	E12000009	Region	18/03/2020	43			249			4.4
South West	E12000009	Region	17/03/2020	21			206			3.7
South West	E12000009	Region	16/03/2020	18			185			3.3
South West	E12000009	Region	15/03/2020	17			167			3
South West	E12000009	Region	14/03/2020	12			150			2.7
South West	E12000009	Region	13/03/2020	31			138			2.5
South West	E12000009	Region	12/03/2020	24			107			1.9
South West	E12000009	Region	11/03/2020	19			83			1.5
South West	E12000009	Region	10/03/2020	10			64			1.1
South West	E12000009	Region	09/03/2020	5			54			1
South West	E12000009	Region	08/03/2020	3			49			0.9
South West	E12000009	Region	07/03/2020	2			46			0.8
South West	E12000009	Region	06/03/2020	11			44			0.8
South West	E12000009	Region	05/03/2020	4			33			0.6
South West	E12000009	Region	04/03/2020	6			29			0.5
South West	E12000009	Region	03/03/2020	10			23			0.4
South West	E12000009	Region	02/03/2020	8			13			0.2
South West	E12000009	Region	01/03/2020	2			5			0.1
South West	E12000009	Region	26/02/2020	1			3			0.1
South West	E12000009	Region	03/02/2020	2			2			0
West Midlands	E12000005	Region	18/05/2020	8			15980			270.8
West Midlands	E12000005	Region	17/05/2020	32			15972			270.7
West Midlands	E12000005	Region	16/05/2020	89			15940			270.1
West Midlands	E12000005	Region	15/05/2020	133			15851			268.6
West Midlands	E12000005	Region	14/05/2020	113			15718			266.4
West Midlands	E12000005	Region	13/05/2020	98			15605			264.5
West Midlands	E12000005	Region	12/05/2020	138			15507			262.8
West Midlands	E12000005	Region	11/05/2020	149			15369			260.5
West Midlands	E12000005	Region	10/05/2020	78			15220			257.9
West Midlands	E12000005	Region	09/05/2020	98			15142			256.6
West Midlands	E12000005	Region	08/05/2020	186			15044			255
West Midlands	E12000005	Region	07/05/2020	166			14858			251.8

Reported Cases up to 18 May 2020

Area name	Area code	Area type	Specimen date	Daily lab-confirmed cases	Previously reported daily cases	Change in daily cases	Cumulative lab-confirmed cases	Previously reported cumulative cases	Change in cumulative cases	Cumulative lab-confirmed cases rate
West Midlands	E12000005	Region	06/05/2020	167			14692			249
West Midlands	E12000005	Region	05/05/2020	227			14525			246.2
West Midlands	E12000005	Region	04/05/2020	170			14298			242.3
West Midlands	E12000005	Region	03/05/2020	127			14128			239.4
West Midlands	E12000005	Region	02/05/2020	196			14001			237.3
West Midlands	E12000005	Region	01/05/2020	220			13805			234
West Midlands	E12000005	Region	30/04/2020	207			13585			230.2
West Midlands	E12000005	Region	29/04/2020	269			13378			226.7
West Midlands	E12000005	Region	28/04/2020	275			13109			222.2
West Midlands	E12000005	Region	27/04/2020	252			12834			217.5
West Midlands	E12000005	Region	26/04/2020	192			12582			213.2
West Midlands	E12000005	Region	25/04/2020	232			12390			210
West Midlands	E12000005	Region	24/04/2020	353			12158			206
West Midlands	E12000005	Region	23/04/2020	334			11805			200.1
West Midlands	E12000005	Region	22/04/2020	343			11471			194.4
West Midlands	E12000005	Region	21/04/2020	359			11128			188.6
West Midlands	E12000005	Region	20/04/2020	365			10769			182.5
West Midlands	E12000005	Region	19/04/2020	238			10404			176.3
West Midlands	E12000005	Region	18/04/2020	327			10166			172.3
West Midlands	E12000005	Region	17/04/2020	404			9839			166.7
West Midlands	E12000005	Region	16/04/2020	389			9435			159.9
West Midlands	E12000005	Region	15/04/2020	374			9046			153.3
West Midlands	E12000005	Region	14/04/2020	352			8672			147
West Midlands	E12000005	Region	13/04/2020	307			8320			141
West Midlands	E12000005	Region	12/04/2020	247			8013			135.8
West Midlands	E12000005	Region	11/04/2020	247			7766			131.6
West Midlands	E12000005	Region	10/04/2020	376			7519			127.4
West Midlands	E12000005	Region	09/04/2020	361			7143			121.1
West Midlands	E12000005	Region	08/04/2020	382			6782			114.9
West Midlands	E12000005	Region	07/04/2020	392			6400			108.5
West Midlands	E12000005	Region	06/04/2020	336			6008			101.8
West Midlands	E12000005	Region	05/04/2020	268			5672			96.1
West Midlands	E12000005	Region	04/04/2020	333			5404			91.6
West Midlands	E12000005	Region	03/04/2020	373			5071			85.9
West Midlands	E12000005	Region	02/04/2020	447			4698			79.6
West Midlands	E12000005	Region	01/04/2020	411			4251			72
West Midlands	E12000005	Region	31/03/2020	413			3840			65.1
West Midlands	E12000005	Region	30/03/2020	429			3427			58.1
West Midlands	E12000005	Region	29/03/2020	363			2998			50.8
West Midlands	E12000005	Region	28/03/2020	323			2635			44.7
West Midlands	E12000005	Region	27/03/2020	277			2312			39.2
West Midlands	E12000005	Region	26/03/2020	313			2035			34.5
West Midlands	E12000005	Region	25/03/2020	240			1722			29.2
West Midlands	E12000005	Region	24/03/2020	249			1482			25.1
West Midlands	E12000005	Region	23/03/2020	238			1233			20.9
West Midlands	E12000005	Region	22/03/2020	112			995			16.9
West Midlands	E12000005	Region	21/03/2020	125			883			15
West Midlands	E12000005	Region	20/03/2020	151			758			12.8
West Midlands	E12000005	Region	19/03/2020	123			607			10.3
West Midlands	E12000005	Region	18/03/2020	97			484			8.2
West Midlands	E12000005	Region	17/03/2020	69			387			6.6
West Midlands	E12000005	Region	16/03/2020	56			318			5.4
West Midlands	E12000005	Region	15/03/2020	43			262			4.4

Reported Cases up to 18 May 2020

Area name	Area code	Area type	Specimen date	Daily lab-confirmed cases	Previously reported daily cases	Change in daily cases	Cumulative lab-confirmed cases	Previously reported cumulative cases	Change in cumulative cases	Cumulative lab-confirmed cases rate
West Midlands	E12000005	Region	14/03/2020	31			219			3.7
West Midlands	E12000005	Region	13/03/2020	40			188			3.2
West Midlands	E12000005	Region	12/03/2020	52			148			2.5
West Midlands	E12000005	Region	11/03/2020	40			96			1.6
West Midlands	E12000005	Region	10/03/2020	19			56			0.9
West Midlands	E12000005	Region	09/03/2020	8			37			0.6
West Midlands	E12000005	Region	08/03/2020	4			29			0.5
West Midlands	E12000005	Region	07/03/2020	5			25			0.4
West Midlands	E12000005	Region	06/03/2020	2			20			0.3
West Midlands	E12000005	Region	05/03/2020	6			18			0.3
West Midlands	E12000005	Region	04/03/2020	3			12			0.2
West Midlands	E12000005	Region	03/03/2020	1			9			0.2
West Midlands	E12000005	Region	02/03/2020	4			8			0.1
West Midlands	E12000005	Region	01/03/2020	2			4			0.1
West Midlands	E12000005	Region	23/02/2020	1			2			0
West Midlands	E12000005	Region	12/02/2020	1			1			0
Yorkshire and The Humber	E12000003	Region	18/05/2020	30			13380			244.2
Yorkshire and The Humber	E12000003	Region	17/05/2020	53			13350			243.6
Yorkshire and The Humber	E12000003	Region	16/05/2020	48			13297			242.7
Yorkshire and The Humber	E12000003	Region	15/05/2020	89			13249			241.8
Yorkshire and The Humber	E12000003	Region	14/05/2020	142			13160			240.2
Yorkshire and The Humber	E12000003	Region	13/05/2020	132			13018			237.6
Yorkshire and The Humber	E12000003	Region	12/05/2020	144			12886			235.2
Yorkshire and The Humber	E12000003	Region	11/05/2020	161			12742			232.5
Yorkshire and The Humber	E12000003	Region	10/05/2020	99			12581			229.6
Yorkshire and The Humber	E12000003	Region	09/05/2020	121			12482			227.8
Yorkshire and The Humber	E12000003	Region	08/05/2020	119			12361			225.6
Yorkshire and The Humber	E12000003	Region	07/05/2020	167			12242			223.4
Yorkshire and The Humber	E12000003	Region	06/05/2020	186			12075			220.4
Yorkshire and The Humber	E12000003	Region	05/05/2020	215			11889			217
Yorkshire and The Humber	E12000003	Region	04/05/2020	191			11674			213
Yorkshire and The Humber	E12000003	Region	03/05/2020	160			11483			209.6
Yorkshire and The Humber	E12000003	Region	02/05/2020	179			11323			206.6
Yorkshire and The Humber	E12000003	Region	01/05/2020	251			11144			203.4
Yorkshire and The Humber	E12000003	Region	30/04/2020	286			10893			198.8
Yorkshire and The Humber	E12000003	Region	29/04/2020	334			10607			193.6
Yorkshire and The Humber	E12000003	Region	28/04/2020	245			10273			187.5
Yorkshire and The Humber	E12000003	Region	27/04/2020	314			10028			183
Yorkshire and The Humber	E12000003	Region	26/04/2020	217			9714			177.3
Yorkshire and The Humber	E12000003	Region	25/04/2020	234			9497			173.3
Yorkshire and The Humber	E12000003	Region	24/04/2020	390			9263			169
Yorkshire and The Humber	E12000003	Region	23/04/2020	275			8873			161.9
Yorkshire and The Humber	E12000003	Region	22/04/2020	319			8598			156.9
Yorkshire and The Humber	E12000003	Region	21/04/2020	293			8279			151.1
Yorkshire and The Humber	E12000003	Region	20/04/2020	320			7986			145.7
Yorkshire and The Humber	E12000003	Region	19/04/2020	215			7666			139.9
Yorkshire and The Humber	E12000003	Region	18/04/2020	262			7451			136
Yorkshire and The Humber	E12000003	Region	17/04/2020	294			7189			131.2
Yorkshire and The Humber	E12000003	Region	16/04/2020	270			6895			125.8
Yorkshire and The Humber	E12000003	Region	15/04/2020	386			6625			120.9
Yorkshire and The Humber	E12000003	Region	14/04/2020	297			6239			113.9
Yorkshire and The Humber	E12000003	Region	13/04/2020	309			5942			108.4
Yorkshire and The Humber	E12000003	Region	12/04/2020	249			5633			102.8

Reported Cases up to 18 May 2020

Area name	Area code	Area type	Specimen date	Daily lab-confirmed cases	Previously reported daily cases	Change in daily cases	Cumulative lab-confirmed cases	Previously reported cumulative cases	Change in cumulative cases	Cumulative lab-confirmed cases rate
Yorkshire and The Humber	E12000003	Region	11/04/2020	240			5384			98.3
Yorkshire and The Humber	E12000003	Region	10/04/2020	288			5144			93.9
Yorkshire and The Humber	E12000003	Region	09/04/2020	298			4856			88.6
Yorkshire and The Humber	E12000003	Region	08/04/2020	320			4558			83.2
Yorkshire and The Humber	E12000003	Region	07/04/2020	336			4238			77.3
Yorkshire and The Humber	E12000003	Region	06/04/2020	321			3902			71.2
Yorkshire and The Humber	E12000003	Region	05/04/2020	218			3581			65.4
Yorkshire and The Humber	E12000003	Region	04/04/2020	203			3363			61.4
Yorkshire and The Humber	E12000003	Region	03/04/2020	293			3160			57.7
Yorkshire and The Humber	E12000003	Region	02/04/2020	242			2867			52.3
Yorkshire and The Humber	E12000003	Region	01/04/2020	298			2625			47.9
Yorkshire and The Humber	E12000003	Region	31/03/2020	320			2327			42.5
Yorkshire and The Humber	E12000003	Region	30/03/2020	285			2007			36.6
Yorkshire and The Humber	E12000003	Region	29/03/2020	230			1722			31.4
Yorkshire and The Humber	E12000003	Region	28/03/2020	207			1492			27.2
Yorkshire and The Humber	E12000003	Region	27/03/2020	153			1285			23.5
Yorkshire and The Humber	E12000003	Region	26/03/2020	179			1132			20.7
Yorkshire and The Humber	E12000003	Region	25/03/2020	151			953			17.4
Yorkshire and The Humber	E12000003	Region	24/03/2020	156			802			14.6
Yorkshire and The Humber	E12000003	Region	23/03/2020	144			646			11.8
Yorkshire and The Humber	E12000003	Region	22/03/2020	94			502			9.2
Yorkshire and The Humber	E12000003	Region	21/03/2020	77			408			7.4
Yorkshire and The Humber	E12000003	Region	20/03/2020	59			331			6
Yorkshire and The Humber	E12000003	Region	19/03/2020	55			272			5
Yorkshire and The Humber	E12000003	Region	18/03/2020	46			217			4
Yorkshire and The Humber	E12000003	Region	17/03/2020	31			171			3.1
Yorkshire and The Humber	E12000003	Region	16/03/2020	28			140			2.6
Yorkshire and The Humber	E12000003	Region	15/03/2020	10			112			2
Yorkshire and The Humber	E12000003	Region	14/03/2020	12			102			1.9
Yorkshire and The Humber	E12000003	Region	13/03/2020	12			90			1.6
Yorkshire and The Humber	E12000003	Region	12/03/2020	14			78			1.4
Yorkshire and The Humber	E12000003	Region	11/03/2020	10			64			1.2
Yorkshire and The Humber	E12000003	Region	10/03/2020	18			54			1
Yorkshire and The Humber	E12000003	Region	09/03/2020	7			36			0.7
Yorkshire and The Humber	E12000003	Region	08/03/2020	3			29			0.5
Yorkshire and The Humber	E12000003	Region	07/03/2020	5			26			0.5
Yorkshire and The Humber	E12000003	Region	06/03/2020	2			21			0.4
Yorkshire and The Humber	E12000003	Region	05/03/2020	2			19			0.3
Yorkshire and The Humber	E12000003	Region	04/03/2020	2			17			0.3
Yorkshire and The Humber	E12000003	Region	03/03/2020	3			15			0.3
Yorkshire and The Humber	E12000003	Region	02/03/2020	3			12			0.2
Yorkshire and The Humber	E12000003	Region	01/03/2020	4			9			0.2
Yorkshire and The Humber	E12000003	Region	29/02/2020	1			5			0.1
Yorkshire and The Humber	E12000003	Region	28/02/2020	2			4			0.1
Yorkshire and The Humber	E12000003	Region	03/02/2020	1			2			0
Yorkshire and The Humber	E12000003	Region	30/01/2020	1			1			0
Barking and Dagenham	E09000002	Upper tier local authority	18/05/2020	0			489			230.7
Barking and Dagenham	E09000002	Upper tier local authority	16/05/2020	1			489			230.7
Barking and Dagenham	E09000002	Upper tier local authority	15/05/2020	2			488			230.2
Barking and Dagenham	E09000002	Upper tier local authority	14/05/2020	1			486			229.2
Barking and Dagenham	E09000002	Upper tier local authority	13/05/2020	2			485			228.8
Barking and Dagenham	E09000002	Upper tier local authority	12/05/2020	1			483			227.8
Barking and Dagenham	E09000002	Upper tier local authority	11/05/2020	1			482			227.4

Reported Cases up to 18 May 2020

Area name	Area code	Area type	Specimen date	Daily lab-confirmed cases	Previously reported daily cases	Change in daily cases	Cumulative lab-confirmed cases	Previously reported cumulative cases	Change in cumulative cases	Cumulative lab-confirmed cases rate
Barking and Dagenham	E09000002	Upper tier local authority	10/05/2020	1			481			226.9
Barking and Dagenham	E09000002	Upper tier local authority	09/05/2020	1			480			226.4
Barking and Dagenham	E09000002	Upper tier local authority	08/05/2020	1			479			225.9
Barking and Dagenham	E09000002	Upper tier local authority	07/05/2020	6			478			225.5
Barking and Dagenham	E09000002	Upper tier local authority	06/05/2020	2			472			222.6
Barking and Dagenham	E09000002	Upper tier local authority	05/05/2020	4			470			221.7
Barking and Dagenham	E09000002	Upper tier local authority	04/05/2020	3			466			219.8
Barking and Dagenham	E09000002	Upper tier local authority	03/05/2020	2			463			218.4
Barking and Dagenham	E09000002	Upper tier local authority	01/05/2020	5			461			217.5
Barking and Dagenham	E09000002	Upper tier local authority	29/04/2020	2			456			215.1
Barking and Dagenham	E09000002	Upper tier local authority	28/04/2020	2			454			214.2
Barking and Dagenham	E09000002	Upper tier local authority	27/04/2020	4			452			213.2
Barking and Dagenham	E09000002	Upper tier local authority	26/04/2020	1			448			211.3
Barking and Dagenham	E09000002	Upper tier local authority	25/04/2020	3			447			210.9
Barking and Dagenham	E09000002	Upper tier local authority	24/04/2020	2			444			209.4
Barking and Dagenham	E09000002	Upper tier local authority	23/04/2020	3			442			208.5
Barking and Dagenham	E09000002	Upper tier local authority	22/04/2020	6			439			207.1
Barking and Dagenham	E09000002	Upper tier local authority	21/04/2020	11			433			204.2
Barking and Dagenham	E09000002	Upper tier local authority	20/04/2020	7			422			199.1
Barking and Dagenham	E09000002	Upper tier local authority	19/04/2020	11			415			195.8
Barking and Dagenham	E09000002	Upper tier local authority	18/04/2020	6			404			190.6
Barking and Dagenham	E09000002	Upper tier local authority	17/04/2020	9			398			187.7
Barking and Dagenham	E09000002	Upper tier local authority	16/04/2020	10			389			183.5
Barking and Dagenham	E09000002	Upper tier local authority	15/04/2020	11			379			178.8
Barking and Dagenham	E09000002	Upper tier local authority	14/04/2020	13			368			173.6
Barking and Dagenham	E09000002	Upper tier local authority	13/04/2020	17			355			167.5
Barking and Dagenham	E09000002	Upper tier local authority	12/04/2020	15			338			159.4
Barking and Dagenham	E09000002	Upper tier local authority	11/04/2020	4			323			152.4
Barking and Dagenham	E09000002	Upper tier local authority	10/04/2020	10			319			150.5
Barking and Dagenham	E09000002	Upper tier local authority	09/04/2020	15			309			145.8
Barking and Dagenham	E09000002	Upper tier local authority	08/04/2020	18			294			138.7
Barking and Dagenham	E09000002	Upper tier local authority	07/04/2020	22			276			130.2
Barking and Dagenham	E09000002	Upper tier local authority	06/04/2020	11			254			119.8
Barking and Dagenham	E09000002	Upper tier local authority	05/04/2020	16			243			114.6
Barking and Dagenham	E09000002	Upper tier local authority	04/04/2020	6			227			107.1
Barking and Dagenham	E09000002	Upper tier local authority	03/04/2020	15			221			104.2
Barking and Dagenham	E09000002	Upper tier local authority	02/04/2020	22			206			97.2
Barking and Dagenham	E09000002	Upper tier local authority	01/04/2020	21			184			86.8
Barking and Dagenham	E09000002	Upper tier local authority	31/03/2020	18			163			76.9
Barking and Dagenham	E09000002	Upper tier local authority	30/03/2020	11			145			68.4
Barking and Dagenham	E09000002	Upper tier local authority	29/03/2020	11			134			63.2
Barking and Dagenham	E09000002	Upper tier local authority	28/03/2020	11			123			58
Barking and Dagenham	E09000002	Upper tier local authority	27/03/2020	12			112			52.8
Barking and Dagenham	E09000002	Upper tier local authority	26/03/2020	7			100			47.2
Barking and Dagenham	E09000002	Upper tier local authority	25/03/2020	11			93			43.9
Barking and Dagenham	E09000002	Upper tier local authority	24/03/2020	12			82			38.7
Barking and Dagenham	E09000002	Upper tier local authority	23/03/2020	11			70			33
Barking and Dagenham	E09000002	Upper tier local authority	22/03/2020	7			59			27.8
Barking and Dagenham	E09000002	Upper tier local authority	21/03/2020	10			52			24.5
Barking and Dagenham	E09000002	Upper tier local authority	20/03/2020	9			42			19.8
Barking and Dagenham	E09000002	Upper tier local authority	19/03/2020	4			33			15.6
Barking and Dagenham	E09000002	Upper tier local authority	18/03/2020	5			29			13.7
Barking and Dagenham	E09000002	Upper tier local authority	17/03/2020	5			24			11.3

Reported Cases up to 18 May 2020

Area name	Area code	Area type	Specimen date	Daily lab-confirmed cases	Previously reported daily cases	Change in daily cases	Cumulative lab-confirmed cases	Previously reported cumulative cases	Change in cumulative cases	Cumulative lab-confirmed cases rate
Barking and Dagenham	E09000002	Upper tier local authority	16/03/2020	4			19			9
Barking and Dagenham	E09000002	Upper tier local authority	15/03/2020	5			15			7.1
Barking and Dagenham	E09000002	Upper tier local authority	14/03/2020	1			10			4.7
Barking and Dagenham	E09000002	Upper tier local authority	13/03/2020	1			9			4.2
Barking and Dagenham	E09000002	Upper tier local authority	12/03/2020	4			8			3.8
Barking and Dagenham	E09000002	Upper tier local authority	11/03/2020	1			4			1.9
Barking and Dagenham	E09000002	Upper tier local authority	09/03/2020	1			3			1.4
Barking and Dagenham	E09000002	Upper tier local authority	08/03/2020	1			2			0.9
Barking and Dagenham	E09000002	Upper tier local authority	01/03/2020	1			1			0.5
Barnet	E09000003	Upper tier local authority	18/05/2020	0			1273			324.6
Barnet	E09000003	Upper tier local authority	17/05/2020	2			1273			324.6
Barnet	E09000003	Upper tier local authority	16/05/2020	1			1271			324.1
Barnet	E09000003	Upper tier local authority	15/05/2020	1			1270			323.9
Barnet	E09000003	Upper tier local authority	13/05/2020	9			1269			323.6
Barnet	E09000003	Upper tier local authority	12/05/2020	1			1260			321.3
Barnet	E09000003	Upper tier local authority	11/05/2020	3			1259			321.1
Barnet	E09000003	Upper tier local authority	10/05/2020	1			1256			320.3
Barnet	E09000003	Upper tier local authority	09/05/2020	1			1255			320
Barnet	E09000003	Upper tier local authority	08/05/2020	2			1254			319.8
Barnet	E09000003	Upper tier local authority	07/05/2020	5			1252			319.3
Barnet	E09000003	Upper tier local authority	06/05/2020	7			1247			318
Barnet	E09000003	Upper tier local authority	05/05/2020	6			1240			316.2
Barnet	E09000003	Upper tier local authority	04/05/2020	7			1234			314.7
Barnet	E09000003	Upper tier local authority	03/05/2020	4			1227			312.9
Barnet	E09000003	Upper tier local authority	02/05/2020	4			1223			311.9
Barnet	E09000003	Upper tier local authority	01/05/2020	4			1219			310.9
Barnet	E09000003	Upper tier local authority	30/04/2020	9			1215			309.8
Barnet	E09000003	Upper tier local authority	29/04/2020	12			1206			307.5
Barnet	E09000003	Upper tier local authority	28/04/2020	14			1194			304.5
Barnet	E09000003	Upper tier local authority	27/04/2020	7			1180			300.9
Barnet	E09000003	Upper tier local authority	26/04/2020	5			1173			299.1
Barnet	E09000003	Upper tier local authority	25/04/2020	7			1168			297.9
Barnet	E09000003	Upper tier local authority	24/04/2020	10			1161			296.1
Barnet	E09000003	Upper tier local authority	23/04/2020	11			1151			293.5
Barnet	E09000003	Upper tier local authority	22/04/2020	6			1140			290.7
Barnet	E09000003	Upper tier local authority	21/04/2020	23			1134			289.2
Barnet	E09000003	Upper tier local authority	20/04/2020	10			1111			283.3
Barnet	E09000003	Upper tier local authority	19/04/2020	9			1101			280.8
Barnet	E09000003	Upper tier local authority	18/04/2020	13			1092			278.5
Barnet	E09000003	Upper tier local authority	17/04/2020	14			1079			275.2
Barnet	E09000003	Upper tier local authority	16/04/2020	14			1065			271.6
Barnet	E09000003	Upper tier local authority	15/04/2020	21			1051			268
Barnet	E09000003	Upper tier local authority	14/04/2020	20			1030			262.7
Barnet	E09000003	Upper tier local authority	13/04/2020	22			1010			257.6
Barnet	E09000003	Upper tier local authority	12/04/2020	17			988			252
Barnet	E09000003	Upper tier local authority	11/04/2020	20			971			247.6
Barnet	E09000003	Upper tier local authority	10/04/2020	21			951			242.5
Barnet	E09000003	Upper tier local authority	09/04/2020	33			930			237.2
Barnet	E09000003	Upper tier local authority	08/04/2020	49			897			228.7
Barnet	E09000003	Upper tier local authority	07/04/2020	44			848			216.2
Barnet	E09000003	Upper tier local authority	06/04/2020	37			804			205
Barnet	E09000003	Upper tier local authority	05/04/2020	40			767			195.6
Barnet	E09000003	Upper tier local authority	04/04/2020	38			727			185.4

Reported Cases up to 18 May 2020

Area name	Area code	Area type	Specimen date	Daily lab-confirmed cases	Previously reported daily cases	Change in daily cases	Cumulative lab-confirmed cases	Previously reported cumulative cases	Change in cumulative cases	Cumulative lab-confirmed cases rate
Barnet	E09000003	Upper tier local authority	03/04/2020	37			689			175.7
Barnet	E09000003	Upper tier local authority	02/04/2020	65			652			166.3
Barnet	E09000003	Upper tier local authority	01/04/2020	37			587			149.7
Barnet	E09000003	Upper tier local authority	31/03/2020	45			550			140.3
Barnet	E09000003	Upper tier local authority	30/03/2020	41			505			128.8
Barnet	E09000003	Upper tier local authority	29/03/2020	30			464			118.3
Barnet	E09000003	Upper tier local authority	28/03/2020	34			434			110.7
Barnet	E09000003	Upper tier local authority	27/03/2020	54			400			102
Barnet	E09000003	Upper tier local authority	26/03/2020	55			346			88.2
Barnet	E09000003	Upper tier local authority	25/03/2020	45			291			74.2
Barnet	E09000003	Upper tier local authority	24/03/2020	39			246			62.7
Barnet	E09000003	Upper tier local authority	23/03/2020	31			207			52.8
Barnet	E09000003	Upper tier local authority	22/03/2020	26			176			44.9
Barnet	E09000003	Upper tier local authority	21/03/2020	18			150			38.3
Barnet	E09000003	Upper tier local authority	20/03/2020	21			132			33.7
Barnet	E09000003	Upper tier local authority	19/03/2020	26			111			28.3
Barnet	E09000003	Upper tier local authority	18/03/2020	14			85			21.7
Barnet	E09000003	Upper tier local authority	17/03/2020	7			71			18.1
Barnet	E09000003	Upper tier local authority	16/03/2020	11			64			16.3
Barnet	E09000003	Upper tier local authority	15/03/2020	10			53			13.5
Barnet	E09000003	Upper tier local authority	14/03/2020	6			43			11
Barnet	E09000003	Upper tier local authority	13/03/2020	6			37			9.4
Barnet	E09000003	Upper tier local authority	12/03/2020	5			31			7.9
Barnet	E09000003	Upper tier local authority	11/03/2020	11			26			6.6
Barnet	E09000003	Upper tier local authority	10/03/2020	3			15			3.8
Barnet	E09000003	Upper tier local authority	09/03/2020	3			12			3.1
Barnet	E09000003	Upper tier local authority	08/03/2020	1			9			2.3
Barnet	E09000003	Upper tier local authority	06/03/2020	1			8			2
Barnet	E09000003	Upper tier local authority	05/03/2020	1			7			1.8
Barnet	E09000003	Upper tier local authority	04/03/2020	4			6			1.5
Barnet	E09000003	Upper tier local authority	01/03/2020	1			2			0.5
Barnet	E09000003	Upper tier local authority	28/02/2020	1			1			0.3
Barnsley	E08000016	Upper tier local authority	18/05/2020	0			878			358.1
Barnsley	E08000016	Upper tier local authority	17/05/2020	9			878			358.1
Barnsley	E08000016	Upper tier local authority	16/05/2020	9			869			354.4
Barnsley	E08000016	Upper tier local authority	15/05/2020	14			860			350.7
Barnsley	E08000016	Upper tier local authority	14/05/2020	17			846			345
Barnsley	E08000016	Upper tier local authority	13/05/2020	15			829			338.1
Barnsley	E08000016	Upper tier local authority	12/05/2020	9			814			332
Barnsley	E08000016	Upper tier local authority	11/05/2020	8			805			328.3
Barnsley	E08000016	Upper tier local authority	10/05/2020	9			797			325
Barnsley	E08000016	Upper tier local authority	09/05/2020	9			788			321.4
Barnsley	E08000016	Upper tier local authority	08/05/2020	7			779			317.7
Barnsley	E08000016	Upper tier local authority	07/05/2020	7			772			314.8
Barnsley	E08000016	Upper tier local authority	06/05/2020	17			765			312
Barnsley	E08000016	Upper tier local authority	05/05/2020	8			748			305.1
Barnsley	E08000016	Upper tier local authority	04/05/2020	12			740			301.8
Barnsley	E08000016	Upper tier local authority	03/05/2020	15			728			296.9
Barnsley	E08000016	Upper tier local authority	02/05/2020	17			713			290.8
Barnsley	E08000016	Upper tier local authority	01/05/2020	15			696			283.9
Barnsley	E08000016	Upper tier local authority	30/04/2020	10			681			277.7
Barnsley	E08000016	Upper tier local authority	29/04/2020	13			671			273.7
Barnsley	E08000016	Upper tier local authority	28/04/2020	22			658			268.4

Reported Cases up to 18 May 2020

Area name	Area code	Area type	Specimen date	Daily lab-confirmed cases	Previously reported daily cases	Change in daily cases	Cumulative lab-confirmed cases	Previously reported cumulative cases	Change in cumulative cases	Cumulative lab-confirmed cases rate
Barnsley	E08000016	Upper tier local authority	27/04/2020	17			636			259.4
Barnsley	E08000016	Upper tier local authority	26/04/2020	13			619			252.4
Barnsley	E08000016	Upper tier local authority	25/04/2020	21			606			247.1
Barnsley	E08000016	Upper tier local authority	24/04/2020	8			585			238.6
Barnsley	E08000016	Upper tier local authority	23/04/2020	17			577			235.3
Barnsley	E08000016	Upper tier local authority	22/04/2020	20			560			228.4
Barnsley	E08000016	Upper tier local authority	21/04/2020	14			540			220.2
Barnsley	E08000016	Upper tier local authority	20/04/2020	18			526			214.5
Barnsley	E08000016	Upper tier local authority	19/04/2020	23			508			207.2
Barnsley	E08000016	Upper tier local authority	18/04/2020	9			485			197.8
Barnsley	E08000016	Upper tier local authority	17/04/2020	15			476			194.1
Barnsley	E08000016	Upper tier local authority	16/04/2020	9			461			188
Barnsley	E08000016	Upper tier local authority	15/04/2020	12			452			184.3
Barnsley	E08000016	Upper tier local authority	14/04/2020	27			440			179.4
Barnsley	E08000016	Upper tier local authority	13/04/2020	32			413			168.4
Barnsley	E08000016	Upper tier local authority	12/04/2020	21			381			155.4
Barnsley	E08000016	Upper tier local authority	11/04/2020	24			360			146.8
Barnsley	E08000016	Upper tier local authority	10/04/2020	25			336			137
Barnsley	E08000016	Upper tier local authority	09/04/2020	19			311			126.8
Barnsley	E08000016	Upper tier local authority	08/04/2020	16			292			119.1
Barnsley	E08000016	Upper tier local authority	07/04/2020	21			276			112.6
Barnsley	E08000016	Upper tier local authority	06/04/2020	13			255			104
Barnsley	E08000016	Upper tier local authority	05/04/2020	2			242			98.7
Barnsley	E08000016	Upper tier local authority	04/04/2020	12			240			97.9
Barnsley	E08000016	Upper tier local authority	03/04/2020	9			228			93
Barnsley	E08000016	Upper tier local authority	02/04/2020	14			219			89.3
Barnsley	E08000016	Upper tier local authority	01/04/2020	26			205			83.6
Barnsley	E08000016	Upper tier local authority	31/03/2020	33			179			73
Barnsley	E08000016	Upper tier local authority	30/03/2020	15			146			59.5
Barnsley	E08000016	Upper tier local authority	29/03/2020	13			131			53.4
Barnsley	E08000016	Upper tier local authority	28/03/2020	14			118			48.1
Barnsley	E08000016	Upper tier local authority	27/03/2020	15			104			42.4
Barnsley	E08000016	Upper tier local authority	26/03/2020	21			89			36.3
Barnsley	E08000016	Upper tier local authority	25/03/2020	10			68			27.7
Barnsley	E08000016	Upper tier local authority	24/03/2020	16			58			23.7
Barnsley	E08000016	Upper tier local authority	23/03/2020	13			42			17.1
Barnsley	E08000016	Upper tier local authority	22/03/2020	7			29			11.8
Barnsley	E08000016	Upper tier local authority	21/03/2020	4			22			9
Barnsley	E08000016	Upper tier local authority	20/03/2020	1			18			7.3
Barnsley	E08000016	Upper tier local authority	19/03/2020	5			17			6.9
Barnsley	E08000016	Upper tier local authority	18/03/2020	3			12			4.9
Barnsley	E08000016	Upper tier local authority	17/03/2020	2			9			3.7
Barnsley	E08000016	Upper tier local authority	15/03/2020	1			7			2.9
Barnsley	E08000016	Upper tier local authority	14/03/2020	2			6			2.4
Barnsley	E08000016	Upper tier local authority	11/03/2020	1			4			1.6
Barnsley	E08000016	Upper tier local authority	03/03/2020	1			3			1.2
Barnsley	E08000016	Upper tier local authority	02/03/2020	1			2			0.8
Barnsley	E08000016	Upper tier local authority	03/02/2020	1			1			0.4
Bath and North East Somerset	E06000022	Upper tier local authority	18/05/2020	0			230			119.7
Bath and North East Somerset	E06000022	Upper tier local authority	17/05/2020	2			230			119.7
Bath and North East Somerset	E06000022	Upper tier local authority	16/05/2020	1			228			118.7
Bath and North East Somerset	E06000022	Upper tier local authority	14/05/2020	1			227			118.2
Bath and North East Somerset	E06000022	Upper tier local authority	13/05/2020	1			226			117.6

Reported Cases up to 18 May 2020

Area name	Area code	Area type	Specimen date	Daily lab-confirmed cases	Previously reported daily cases	Change in daily cases	Cumulative lab-confirmed cases	Previously reported cumulative cases	Change in cumulative cases	Cumulative lab-confirmed cases rate
Bath and North East Somerset	E06000022	Upper tier local authority	11/05/2020	1			225			117.1
Bath and North East Somerset	E06000022	Upper tier local authority	10/05/2020	1			224			116.6
Bath and North East Somerset	E06000022	Upper tier local authority	08/05/2020	1			223			116.1
Bath and North East Somerset	E06000022	Upper tier local authority	07/05/2020	2			222			115.6
Bath and North East Somerset	E06000022	Upper tier local authority	05/05/2020	1			220			114.5
Bath and North East Somerset	E06000022	Upper tier local authority	03/05/2020	2			219			114
Bath and North East Somerset	E06000022	Upper tier local authority	02/05/2020	2			217			113
Bath and North East Somerset	E06000022	Upper tier local authority	01/05/2020	3			215			111.9
Bath and North East Somerset	E06000022	Upper tier local authority	30/04/2020	1			212			110.4
Bath and North East Somerset	E06000022	Upper tier local authority	29/04/2020	1			211			109.8
Bath and North East Somerset	E06000022	Upper tier local authority	28/04/2020	2			210			109.3
Bath and North East Somerset	E06000022	Upper tier local authority	27/04/2020	2			208			108.3
Bath and North East Somerset	E06000022	Upper tier local authority	26/04/2020	3			206			107.2
Bath and North East Somerset	E06000022	Upper tier local authority	24/04/2020	5			203			105.7
Bath and North East Somerset	E06000022	Upper tier local authority	23/04/2020	6			198			103.1
Bath and North East Somerset	E06000022	Upper tier local authority	22/04/2020	5			192			99.9
Bath and North East Somerset	E06000022	Upper tier local authority	21/04/2020	4			187			97.3
Bath and North East Somerset	E06000022	Upper tier local authority	20/04/2020	1			183			95.3
Bath and North East Somerset	E06000022	Upper tier local authority	19/04/2020	10			182			94.7
Bath and North East Somerset	E06000022	Upper tier local authority	18/04/2020	4			172			89.5
Bath and North East Somerset	E06000022	Upper tier local authority	17/04/2020	6			168			87.5
Bath and North East Somerset	E06000022	Upper tier local authority	16/04/2020	4			162			84.3
Bath and North East Somerset	E06000022	Upper tier local authority	15/04/2020	7			158			82.2
Bath and North East Somerset	E06000022	Upper tier local authority	14/04/2020	9			151			78.6
Bath and North East Somerset	E06000022	Upper tier local authority	13/04/2020	6			142			73.9
Bath and North East Somerset	E06000022	Upper tier local authority	12/04/2020	2			136			70.8
Bath and North East Somerset	E06000022	Upper tier local authority	11/04/2020	10			134			69.8
Bath and North East Somerset	E06000022	Upper tier local authority	10/04/2020	16			124			64.5
Bath and North East Somerset	E06000022	Upper tier local authority	09/04/2020	11			108			56.2
Bath and North East Somerset	E06000022	Upper tier local authority	08/04/2020	8			97			50.5
Bath and North East Somerset	E06000022	Upper tier local authority	07/04/2020	7			89			46.3
Bath and North East Somerset	E06000022	Upper tier local authority	06/04/2020	11			82			42.7
Bath and North East Somerset	E06000022	Upper tier local authority	05/04/2020	5			71			37
Bath and North East Somerset	E06000022	Upper tier local authority	04/04/2020	1			66			34.4
Bath and North East Somerset	E06000022	Upper tier local authority	03/04/2020	4			65			33.8
Bath and North East Somerset	E06000022	Upper tier local authority	02/04/2020	4			61			31.8
Bath and North East Somerset	E06000022	Upper tier local authority	01/04/2020	5			57			29.7
Bath and North East Somerset	E06000022	Upper tier local authority	30/03/2020	5			52			27.1
Bath and North East Somerset	E06000022	Upper tier local authority	29/03/2020	6			47			24.5
Bath and North East Somerset	E06000022	Upper tier local authority	28/03/2020	2			41			21.3
Bath and North East Somerset	E06000022	Upper tier local authority	27/03/2020	4			39			20.3
Bath and North East Somerset	E06000022	Upper tier local authority	26/03/2020	5			35			18.2
Bath and North East Somerset	E06000022	Upper tier local authority	25/03/2020	4			30			15.6
Bath and North East Somerset	E06000022	Upper tier local authority	24/03/2020	3			26			13.5
Bath and North East Somerset	E06000022	Upper tier local authority	23/03/2020	4			23			12
Bath and North East Somerset	E06000022	Upper tier local authority	22/03/2020	2			19			9.9
Bath and North East Somerset	E06000022	Upper tier local authority	21/03/2020	1			17			8.8
Bath and North East Somerset	E06000022	Upper tier local authority	20/03/2020	3			16			8.3
Bath and North East Somerset	E06000022	Upper tier local authority	19/03/2020	3			13			6.8
Bath and North East Somerset	E06000022	Upper tier local authority	18/03/2020	5			10			5.2
Bath and North East Somerset	E06000022	Upper tier local authority	16/03/2020	1			5			2.6
Bath and North East Somerset	E06000022	Upper tier local authority	13/03/2020	1			4			2.1
Bath and North East Somerset	E06000022	Upper tier local authority	12/03/2020	2			3			1.6

Reported Cases up to 18 May 2020

Area name	Area code	Area type	Specimen date	Daily lab-confirmed cases	Previously reported daily cases	Change in daily cases	Cumulative lab-confirmed cases	Previously reported cumulative cases	Change in cumulative cases	Cumulative lab-confirmed cases rate
Bath and North East Somerset	E06000022	Upper tier local authority	11/03/2020	1			1			0.5
Bedford	E06000055	Upper tier local authority	18/05/2020	0			552			321.6
Bedford	E06000055	Upper tier local authority	13/05/2020	2			552			321.6
Bedford	E06000055	Upper tier local authority	12/05/2020	9			550			320.5
Bedford	E06000055	Upper tier local authority	11/05/2020	2			541			315.2
Bedford	E06000055	Upper tier local authority	10/05/2020	3			539			314.1
Bedford	E06000055	Upper tier local authority	09/05/2020	3			536			312.3
Bedford	E06000055	Upper tier local authority	08/05/2020	2			533			310.6
Bedford	E06000055	Upper tier local authority	07/05/2020	9			531			309.4
Bedford	E06000055	Upper tier local authority	06/05/2020	6			522			304.2
Bedford	E06000055	Upper tier local authority	05/05/2020	8			516			300.7
Bedford	E06000055	Upper tier local authority	04/05/2020	7			508			296
Bedford	E06000055	Upper tier local authority	03/05/2020	6			501			291.9
Bedford	E06000055	Upper tier local authority	02/05/2020	5			495			288.4
Bedford	E06000055	Upper tier local authority	01/05/2020	2			490			285.5
Bedford	E06000055	Upper tier local authority	30/04/2020	15			488			284.3
Bedford	E06000055	Upper tier local authority	29/04/2020	15			473			275.6
Bedford	E06000055	Upper tier local authority	28/04/2020	11			458			266.9
Bedford	E06000055	Upper tier local authority	27/04/2020	10			447			260.5
Bedford	E06000055	Upper tier local authority	26/04/2020	5			437			254.6
Bedford	E06000055	Upper tier local authority	25/04/2020	5			432			251.7
Bedford	E06000055	Upper tier local authority	24/04/2020	12			427			248.8
Bedford	E06000055	Upper tier local authority	23/04/2020	29			415			241.8
Bedford	E06000055	Upper tier local authority	22/04/2020	9			386			224.9
Bedford	E06000055	Upper tier local authority	21/04/2020	20			377			219.7
Bedford	E06000055	Upper tier local authority	20/04/2020	7			357			208
Bedford	E06000055	Upper tier local authority	19/04/2020	3			350			203.9
Bedford	E06000055	Upper tier local authority	18/04/2020	11			347			202.2
Bedford	E06000055	Upper tier local authority	17/04/2020	16			336			195.8
Bedford	E06000055	Upper tier local authority	16/04/2020	19			320			186.5
Bedford	E06000055	Upper tier local authority	15/04/2020	12			301			175.4
Bedford	E06000055	Upper tier local authority	14/04/2020	20			289			168.4
Bedford	E06000055	Upper tier local authority	13/04/2020	16			269			156.7
Bedford	E06000055	Upper tier local authority	12/04/2020	10			253			147.4
Bedford	E06000055	Upper tier local authority	11/04/2020	9			243			141.6
Bedford	E06000055	Upper tier local authority	10/04/2020	17			234			136.3
Bedford	E06000055	Upper tier local authority	09/04/2020	22			217			126.4
Bedford	E06000055	Upper tier local authority	08/04/2020	21			195			113.6
Bedford	E06000055	Upper tier local authority	07/04/2020	16			174			101.4
Bedford	E06000055	Upper tier local authority	06/04/2020	13			158			92.1
Bedford	E06000055	Upper tier local authority	05/04/2020	6			145			84.5
Bedford	E06000055	Upper tier local authority	04/04/2020	6			139			81
Bedford	E06000055	Upper tier local authority	03/04/2020	19			133			77.5
Bedford	E06000055	Upper tier local authority	02/04/2020	12			114			66.4
Bedford	E06000055	Upper tier local authority	01/04/2020	13			102			59.4
Bedford	E06000055	Upper tier local authority	31/03/2020	12			89			51.9
Bedford	E06000055	Upper tier local authority	30/03/2020	7			77			44.9
Bedford	E06000055	Upper tier local authority	29/03/2020	3			70			40.8
Bedford	E06000055	Upper tier local authority	28/03/2020	5			67			39
Bedford	E06000055	Upper tier local authority	27/03/2020	15			62			36.1
Bedford	E06000055	Upper tier local authority	26/03/2020	9			47			27.4
Bedford	E06000055	Upper tier local authority	25/03/2020	6			38			22.1
Bedford	E06000055	Upper tier local authority	24/03/2020	8			32			18.6

Reported Cases up to 18 May 2020

Area name	Area code	Area type	Specimen date	Daily lab-confirmed cases	Previously reported daily cases	Change in daily cases	Cumulative lab-confirmed cases	Previously reported cumulative cases	Change in cumulative cases	Cumulative lab-confirmed cases rate
Bedford	E06000055	Upper tier local authority	23/03/2020	11			24			14
Bedford	E06000055	Upper tier local authority	22/03/2020	5			13			7.6
Bedford	E06000055	Upper tier local authority	21/03/2020	1			8			4.7
Bedford	E06000055	Upper tier local authority	19/03/2020	2			7			4.1
Bedford	E06000055	Upper tier local authority	18/03/2020	2			5			2.9
Bedford	E06000055	Upper tier local authority	17/03/2020	2			3			1.7
Bedford	E06000055	Upper tier local authority	13/03/2020	1			1			0.6
Bexley	E09000004	Upper tier local authority	18/05/2020	0			694			280.7
Bexley	E09000004	Upper tier local authority	17/05/2020	1			694			280.7
Bexley	E09000004	Upper tier local authority	15/05/2020	2			693			280.3
Bexley	E09000004	Upper tier local authority	14/05/2020	5			691			279.5
Bexley	E09000004	Upper tier local authority	13/05/2020	4			686			277.4
Bexley	E09000004	Upper tier local authority	12/05/2020	4			682			275.8
Bexley	E09000004	Upper tier local authority	11/05/2020	3			678			274.2
Bexley	E09000004	Upper tier local authority	10/05/2020	2			675			273
Bexley	E09000004	Upper tier local authority	09/05/2020	1			673			272.2
Bexley	E09000004	Upper tier local authority	08/05/2020	2			672			271.8
Bexley	E09000004	Upper tier local authority	07/05/2020	4			670			271
Bexley	E09000004	Upper tier local authority	06/05/2020	12			666			269.4
Bexley	E09000004	Upper tier local authority	05/05/2020	2			654			264.5
Bexley	E09000004	Upper tier local authority	04/05/2020	6			652			263.7
Bexley	E09000004	Upper tier local authority	03/05/2020	3			646			261.3
Bexley	E09000004	Upper tier local authority	02/05/2020	4			643			260.1
Bexley	E09000004	Upper tier local authority	01/05/2020	8			639			258.4
Bexley	E09000004	Upper tier local authority	30/04/2020	11			631			255.2
Bexley	E09000004	Upper tier local authority	29/04/2020	5			620			250.8
Bexley	E09000004	Upper tier local authority	28/04/2020	9			615			248.7
Bexley	E09000004	Upper tier local authority	27/04/2020	7			606			245.1
Bexley	E09000004	Upper tier local authority	26/04/2020	3			599			242.3
Bexley	E09000004	Upper tier local authority	25/04/2020	9			596			241
Bexley	E09000004	Upper tier local authority	24/04/2020	9			587			237.4
Bexley	E09000004	Upper tier local authority	23/04/2020	4			578			233.8
Bexley	E09000004	Upper tier local authority	22/04/2020	14			574			232.1
Bexley	E09000004	Upper tier local authority	21/04/2020	6			560			226.5
Bexley	E09000004	Upper tier local authority	20/04/2020	11			554			224.1
Bexley	E09000004	Upper tier local authority	19/04/2020	18			543			219.6
Bexley	E09000004	Upper tier local authority	18/04/2020	9			525			212.3
Bexley	E09000004	Upper tier local authority	17/04/2020	10			516			208.7
Bexley	E09000004	Upper tier local authority	16/04/2020	21			506			204.6
Bexley	E09000004	Upper tier local authority	15/04/2020	12			485			196.2
Bexley	E09000004	Upper tier local authority	14/04/2020	23			473			191.3
Bexley	E09000004	Upper tier local authority	13/04/2020	10			450			182
Bexley	E09000004	Upper tier local authority	12/04/2020	6			440			178
Bexley	E09000004	Upper tier local authority	11/04/2020	13			434			175.5
Bexley	E09000004	Upper tier local authority	10/04/2020	14			421			170.3
Bexley	E09000004	Upper tier local authority	09/04/2020	16			407			164.6
Bexley	E09000004	Upper tier local authority	08/04/2020	16			391			158.1
Bexley	E09000004	Upper tier local authority	07/04/2020	40			375			151.7
Bexley	E09000004	Upper tier local authority	06/04/2020	24			335			135.5
Bexley	E09000004	Upper tier local authority	05/04/2020	18			311			125.8
Bexley	E09000004	Upper tier local authority	04/04/2020	22			293			118.5
Bexley	E09000004	Upper tier local authority	03/04/2020	25			271			109.6
Bexley	E09000004	Upper tier local authority	02/04/2020	17			246			99.5

Reported Cases up to 18 May 2020

Area name	Area code	Area type	Specimen date	Daily lab-confirmed cases	Previously reported daily cases	Change in daily cases	Cumulative lab-confirmed cases	Previously reported cumulative cases	Change in cumulative cases	Cumulative lab-confirmed cases rate
Bexley	E09000004	Upper tier local authority	01/04/2020	29			229			92.6
Bexley	E09000004	Upper tier local authority	31/03/2020	20			200			80.9
Bexley	E09000004	Upper tier local authority	30/03/2020	15			180			72.8
Bexley	E09000004	Upper tier local authority	29/03/2020	14			165			66.7
Bexley	E09000004	Upper tier local authority	28/03/2020	10			151			61.1
Bexley	E09000004	Upper tier local authority	27/03/2020	19			141			57
Bexley	E09000004	Upper tier local authority	26/03/2020	11			122			49.3
Bexley	E09000004	Upper tier local authority	25/03/2020	19			111			44.9
Bexley	E09000004	Upper tier local authority	24/03/2020	13			92			37.2
Bexley	E09000004	Upper tier local authority	23/03/2020	17			79			32
Bexley	E09000004	Upper tier local authority	22/03/2020	9			62			25.1
Bexley	E09000004	Upper tier local authority	21/03/2020	4			53			21.4
Bexley	E09000004	Upper tier local authority	20/03/2020	8			49			19.8
Bexley	E09000004	Upper tier local authority	19/03/2020	5			41			16.6
Bexley	E09000004	Upper tier local authority	18/03/2020	5			36			14.6
Bexley	E09000004	Upper tier local authority	17/03/2020	6			31			12.5
Bexley	E09000004	Upper tier local authority	16/03/2020	4			25			10.1
Bexley	E09000004	Upper tier local authority	15/03/2020	1			21			8.5
Bexley	E09000004	Upper tier local authority	14/03/2020	3			20			8.1
Bexley	E09000004	Upper tier local authority	13/03/2020	4			17			6.9
Bexley	E09000004	Upper tier local authority	12/03/2020	5			13			5.3
Bexley	E09000004	Upper tier local authority	11/03/2020	4			8			3.2
Bexley	E09000004	Upper tier local authority	10/03/2020	2			4			1.6
Bexley	E09000004	Upper tier local authority	09/03/2020	2			2			0.8
Birmingham	E08000025	Upper tier local authority	18/05/2020	0			3319			290.8
Birmingham	E08000025	Upper tier local authority	17/05/2020	2			3319			290.8
Birmingham	E08000025	Upper tier local authority	16/05/2020	15			3317			290.6
Birmingham	E08000025	Upper tier local authority	15/05/2020	21			3302			289.3
Birmingham	E08000025	Upper tier local authority	14/05/2020	21			3281			287.5
Birmingham	E08000025	Upper tier local authority	13/05/2020	22			3260			285.6
Birmingham	E08000025	Upper tier local authority	12/05/2020	25			3238			283.7
Birmingham	E08000025	Upper tier local authority	11/05/2020	30			3213			281.5
Birmingham	E08000025	Upper tier local authority	10/05/2020	18			3183			278.9
Birmingham	E08000025	Upper tier local authority	09/05/2020	32			3165			277.3
Birmingham	E08000025	Upper tier local authority	08/05/2020	31			3133			274.5
Birmingham	E08000025	Upper tier local authority	07/05/2020	24			3102			271.8
Birmingham	E08000025	Upper tier local authority	06/05/2020	25			3078			269.7
Birmingham	E08000025	Upper tier local authority	05/05/2020	50			3053			267.5
Birmingham	E08000025	Upper tier local authority	04/05/2020	27			3003			263.1
Birmingham	E08000025	Upper tier local authority	03/05/2020	26			2976			260.7
Birmingham	E08000025	Upper tier local authority	02/05/2020	21			2950			258.5
Birmingham	E08000025	Upper tier local authority	01/05/2020	22			2929			256.6
Birmingham	E08000025	Upper tier local authority	30/04/2020	35			2907			254.7
Birmingham	E08000025	Upper tier local authority	29/04/2020	45			2872			251.6
Birmingham	E08000025	Upper tier local authority	28/04/2020	26			2827			247.7
Birmingham	E08000025	Upper tier local authority	27/04/2020	20			2801			245.4
Birmingham	E08000025	Upper tier local authority	26/04/2020	32			2781			243.7
Birmingham	E08000025	Upper tier local authority	25/04/2020	37			2749			240.9
Birmingham	E08000025	Upper tier local authority	24/04/2020	45			2712			237.6
Birmingham	E08000025	Upper tier local authority	23/04/2020	53			2667			233.7
Birmingham	E08000025	Upper tier local authority	22/04/2020	63			2614			229
Birmingham	E08000025	Upper tier local authority	21/04/2020	64			2551			223.5
Birmingham	E08000025	Upper tier local authority	20/04/2020	54			2487			217.9

Reported Cases up to 18 May 2020

Area name	Area code	Area type	Specimen date	Daily lab-confirmed cases	Previously reported daily cases	Change in daily cases	Cumulative lab-confirmed cases	Previously reported cumulative cases	Change in cumulative cases	Cumulative lab-confirmed cases rate
Birmingham	E08000025	Upper tier local authority	19/04/2020	50			2433			213.2
Birmingham	E08000025	Upper tier local authority	18/04/2020	59			2383			208.8
Birmingham	E08000025	Upper tier local authority	17/04/2020	93			2324			203.6
Birmingham	E08000025	Upper tier local authority	16/04/2020	81			2231			195.5
Birmingham	E08000025	Upper tier local authority	15/04/2020	77			2150			188.4
Birmingham	E08000025	Upper tier local authority	14/04/2020	82			2073			181.6
Birmingham	E08000025	Upper tier local authority	13/04/2020	45			1991			174.4
Birmingham	E08000025	Upper tier local authority	12/04/2020	50			1946			170.5
Birmingham	E08000025	Upper tier local authority	11/04/2020	30			1896			166.1
Birmingham	E08000025	Upper tier local authority	10/04/2020	65			1866			163.5
Birmingham	E08000025	Upper tier local authority	09/04/2020	60			1801			157.8
Birmingham	E08000025	Upper tier local authority	08/04/2020	88			1741			152.5
Birmingham	E08000025	Upper tier local authority	07/04/2020	85			1653			144.8
Birmingham	E08000025	Upper tier local authority	06/04/2020	63			1568			137.4
Birmingham	E08000025	Upper tier local authority	05/04/2020	70			1505			131.9
Birmingham	E08000025	Upper tier local authority	04/04/2020	82			1435			125.7
Birmingham	E08000025	Upper tier local authority	03/04/2020	81			1353			118.5
Birmingham	E08000025	Upper tier local authority	02/04/2020	102			1272			111.4
Birmingham	E08000025	Upper tier local authority	01/04/2020	108			1170			102.5
Birmingham	E08000025	Upper tier local authority	31/03/2020	131			1062			93
Birmingham	E08000025	Upper tier local authority	30/03/2020	123			931			81.6
Birmingham	E08000025	Upper tier local authority	29/03/2020	105			808			70.8
Birmingham	E08000025	Upper tier local authority	28/03/2020	80			703			61.6
Birmingham	E08000025	Upper tier local authority	27/03/2020	69			623			54.6
Birmingham	E08000025	Upper tier local authority	26/03/2020	92			554			48.5
Birmingham	E08000025	Upper tier local authority	25/03/2020	61			462			40.5
Birmingham	E08000025	Upper tier local authority	24/03/2020	67			401			35.1
Birmingham	E08000025	Upper tier local authority	23/03/2020	65			334			29.3
Birmingham	E08000025	Upper tier local authority	22/03/2020	26			269			23.6
Birmingham	E08000025	Upper tier local authority	21/03/2020	30			243			21.3
Birmingham	E08000025	Upper tier local authority	20/03/2020	52			213			18.7
Birmingham	E08000025	Upper tier local authority	19/03/2020	35			161			14.1
Birmingham	E08000025	Upper tier local authority	18/03/2020	32			126			11
Birmingham	E08000025	Upper tier local authority	17/03/2020	24			94			8.2
Birmingham	E08000025	Upper tier local authority	16/03/2020	15			70			6.1
Birmingham	E08000025	Upper tier local authority	15/03/2020	12			55			4.8
Birmingham	E08000025	Upper tier local authority	14/03/2020	7			43			3.8
Birmingham	E08000025	Upper tier local authority	13/03/2020	14			36			3.2
Birmingham	E08000025	Upper tier local authority	12/03/2020	7			22			1.9
Birmingham	E08000025	Upper tier local authority	11/03/2020	6			15			1.3
Birmingham	E08000025	Upper tier local authority	10/03/2020	4			9			0.8
Birmingham	E08000025	Upper tier local authority	09/03/2020	1			5			0.4
Birmingham	E08000025	Upper tier local authority	08/03/2020	1			4			0.4
Birmingham	E08000025	Upper tier local authority	05/03/2020	1			3			0.3
Birmingham	E08000025	Upper tier local authority	02/03/2020	1			2			0.2
Birmingham	E08000025	Upper tier local authority	01/03/2020	1			1			0.1
Blackburn with Darwen	E06000008	Upper tier local authority	18/05/2020	0			391			262.5
Blackburn with Darwen	E06000008	Upper tier local authority	16/05/2020	4			391			262.5
Blackburn with Darwen	E06000008	Upper tier local authority	15/05/2020	2			387			259.8
Blackburn with Darwen	E06000008	Upper tier local authority	14/05/2020	4			385			258.5
Blackburn with Darwen	E06000008	Upper tier local authority	13/05/2020	2			381			255.8
Blackburn with Darwen	E06000008	Upper tier local authority	12/05/2020	4			379			254.5
Blackburn with Darwen	E06000008	Upper tier local authority	11/05/2020	4			375			251.8

Reported Cases up to 18 May 2020

Area name	Area code	Area type	Specimen date	Daily lab-confirmed cases	Previously reported daily cases	Change in daily cases	Cumulative lab-confirmed cases	Previously reported cumulative cases	Change in cumulative cases	Cumulative lab-confirmed cases rate
Blackburn with Darwen	E06000008	Upper tier local authority	10/05/2020	1			371			249.1
Blackburn with Darwen	E06000008	Upper tier local authority	09/05/2020	3			370			248.4
Blackburn with Darwen	E06000008	Upper tier local authority	08/05/2020	2			367			246.4
Blackburn with Darwen	E06000008	Upper tier local authority	07/05/2020	7			365			245.1
Blackburn with Darwen	E06000008	Upper tier local authority	06/05/2020	8			358			240.4
Blackburn with Darwen	E06000008	Upper tier local authority	05/05/2020	5			350			235
Blackburn with Darwen	E06000008	Upper tier local authority	04/05/2020	6			345			231.6
Blackburn with Darwen	E06000008	Upper tier local authority	03/05/2020	1			339			227.6
Blackburn with Darwen	E06000008	Upper tier local authority	02/05/2020	2			338			226.9
Blackburn with Darwen	E06000008	Upper tier local authority	01/05/2020	7			336			225.6
Blackburn with Darwen	E06000008	Upper tier local authority	30/04/2020	8			329			220.9
Blackburn with Darwen	E06000008	Upper tier local authority	29/04/2020	10			321			215.5
Blackburn with Darwen	E06000008	Upper tier local authority	28/04/2020	4			311			208.8
Blackburn with Darwen	E06000008	Upper tier local authority	27/04/2020	5			307			206.1
Blackburn with Darwen	E06000008	Upper tier local authority	26/04/2020	3			302			202.8
Blackburn with Darwen	E06000008	Upper tier local authority	25/04/2020	6			299			200.7
Blackburn with Darwen	E06000008	Upper tier local authority	24/04/2020	8			293			196.7
Blackburn with Darwen	E06000008	Upper tier local authority	23/04/2020	11			285			191.3
Blackburn with Darwen	E06000008	Upper tier local authority	22/04/2020	8			274			184
Blackburn with Darwen	E06000008	Upper tier local authority	21/04/2020	8			266			178.6
Blackburn with Darwen	E06000008	Upper tier local authority	20/04/2020	8			258			173.2
Blackburn with Darwen	E06000008	Upper tier local authority	19/04/2020	5			250			167.9
Blackburn with Darwen	E06000008	Upper tier local authority	18/04/2020	14			245			164.5
Blackburn with Darwen	E06000008	Upper tier local authority	17/04/2020	5			231			155.1
Blackburn with Darwen	E06000008	Upper tier local authority	16/04/2020	11			226			151.7
Blackburn with Darwen	E06000008	Upper tier local authority	15/04/2020	9			215			144.4
Blackburn with Darwen	E06000008	Upper tier local authority	14/04/2020	16			206			138.3
Blackburn with Darwen	E06000008	Upper tier local authority	13/04/2020	11			190			127.6
Blackburn with Darwen	E06000008	Upper tier local authority	12/04/2020	11			179			120.2
Blackburn with Darwen	E06000008	Upper tier local authority	11/04/2020	10			168			112.8
Blackburn with Darwen	E06000008	Upper tier local authority	10/04/2020	12			158			106.1
Blackburn with Darwen	E06000008	Upper tier local authority	09/04/2020	17			146			98
Blackburn with Darwen	E06000008	Upper tier local authority	08/04/2020	12			129			86.6
Blackburn with Darwen	E06000008	Upper tier local authority	07/04/2020	14			117			78.6
Blackburn with Darwen	E06000008	Upper tier local authority	06/04/2020	10			103			69.2
Blackburn with Darwen	E06000008	Upper tier local authority	05/04/2020	8			93			62.4
Blackburn with Darwen	E06000008	Upper tier local authority	04/04/2020	10			85			57.1
Blackburn with Darwen	E06000008	Upper tier local authority	03/04/2020	9			75			50.4
Blackburn with Darwen	E06000008	Upper tier local authority	02/04/2020	12			66			44.3
Blackburn with Darwen	E06000008	Upper tier local authority	01/04/2020	8			54			36.3
Blackburn with Darwen	E06000008	Upper tier local authority	31/03/2020	8			46			30.9
Blackburn with Darwen	E06000008	Upper tier local authority	30/03/2020	8			38			25.5
Blackburn with Darwen	E06000008	Upper tier local authority	29/03/2020	8			30			20.1
Blackburn with Darwen	E06000008	Upper tier local authority	28/03/2020	4			22			14.8
Blackburn with Darwen	E06000008	Upper tier local authority	27/03/2020	4			18			12.1
Blackburn with Darwen	E06000008	Upper tier local authority	26/03/2020	2			14			9.4
Blackburn with Darwen	E06000008	Upper tier local authority	25/03/2020	1			12			8.1
Blackburn with Darwen	E06000008	Upper tier local authority	24/03/2020	4			11			7.4
Blackburn with Darwen	E06000008	Upper tier local authority	23/03/2020	3			7			4.7
Blackburn with Darwen	E06000008	Upper tier local authority	22/03/2020	1			4			2.7
Blackburn with Darwen	E06000008	Upper tier local authority	20/03/2020	2			3			2
Blackburn with Darwen	E06000008	Upper tier local authority	13/03/2020	1			1			0.7
Blackpool	E06000009	Upper tier local authority	18/05/2020	0			551			395.5

Reported Cases up to 18 May 2020

Area name	Area code	Area type	Specimen date	Daily lab-confirmed cases	Previously reported daily cases	Change in daily cases	Cumulative lab-confirmed cases	Previously reported cumulative cases	Change in cumulative cases	Cumulative lab-confirmed cases rate
Blackpool	E06000009	Upper tier local authority	17/05/2020	1			551			395.5
Blackpool	E06000009	Upper tier local authority	16/05/2020	1			550			394.8
Blackpool	E06000009	Upper tier local authority	15/05/2020	4			549			394.1
Blackpool	E06000009	Upper tier local authority	14/05/2020	6			545			391.2
Blackpool	E06000009	Upper tier local authority	13/05/2020	5			539			386.9
Blackpool	E06000009	Upper tier local authority	12/05/2020	3			534			383.3
Blackpool	E06000009	Upper tier local authority	11/05/2020	9			531			381.2
Blackpool	E06000009	Upper tier local authority	10/05/2020	3			522			374.7
Blackpool	E06000009	Upper tier local authority	09/05/2020	9			519			372.6
Blackpool	E06000009	Upper tier local authority	08/05/2020	6			510			366.1
Blackpool	E06000009	Upper tier local authority	07/05/2020	3			504			361.8
Blackpool	E06000009	Upper tier local authority	06/05/2020	8			501			359.6
Blackpool	E06000009	Upper tier local authority	05/05/2020	5			493			353.9
Blackpool	E06000009	Upper tier local authority	04/05/2020	7			488			350.3
Blackpool	E06000009	Upper tier local authority	03/05/2020	5			481			345.3
Blackpool	E06000009	Upper tier local authority	02/05/2020	2			476			341.7
Blackpool	E06000009	Upper tier local authority	01/05/2020	7			474			340.3
Blackpool	E06000009	Upper tier local authority	30/04/2020	12			467			335.2
Blackpool	E06000009	Upper tier local authority	29/04/2020	12			455			326.6
Blackpool	E06000009	Upper tier local authority	28/04/2020	15			443			318
Blackpool	E06000009	Upper tier local authority	27/04/2020	17			428			307.2
Blackpool	E06000009	Upper tier local authority	26/04/2020	12			411			295
Blackpool	E06000009	Upper tier local authority	25/04/2020	11			399			286.4
Blackpool	E06000009	Upper tier local authority	24/04/2020	18			388			278.5
Blackpool	E06000009	Upper tier local authority	23/04/2020	21			370			265.6
Blackpool	E06000009	Upper tier local authority	22/04/2020	16			349			250.5
Blackpool	E06000009	Upper tier local authority	21/04/2020	22			333			239
Blackpool	E06000009	Upper tier local authority	20/04/2020	21			311			223.3
Blackpool	E06000009	Upper tier local authority	19/04/2020	21			290			208.2
Blackpool	E06000009	Upper tier local authority	18/04/2020	22			269			193.1
Blackpool	E06000009	Upper tier local authority	17/04/2020	20			247			177.3
Blackpool	E06000009	Upper tier local authority	16/04/2020	16			227			163
Blackpool	E06000009	Upper tier local authority	15/04/2020	13			211			151.5
Blackpool	E06000009	Upper tier local authority	14/04/2020	8			198			142.1
Blackpool	E06000009	Upper tier local authority	13/04/2020	15			190			136.4
Blackpool	E06000009	Upper tier local authority	12/04/2020	11			175			125.6
Blackpool	E06000009	Upper tier local authority	11/04/2020	15			164			117.7
Blackpool	E06000009	Upper tier local authority	10/04/2020	17			149			107
Blackpool	E06000009	Upper tier local authority	09/04/2020	11			132			94.8
Blackpool	E06000009	Upper tier local authority	08/04/2020	13			121			86.9
Blackpool	E06000009	Upper tier local authority	07/04/2020	10			108			77.5
Blackpool	E06000009	Upper tier local authority	06/04/2020	6			98			70.3
Blackpool	E06000009	Upper tier local authority	05/04/2020	3			92			66
Blackpool	E06000009	Upper tier local authority	04/04/2020	14			89			63.9
Blackpool	E06000009	Upper tier local authority	03/04/2020	8			75			53.8
Blackpool	E06000009	Upper tier local authority	02/04/2020	18			67			48.1
Blackpool	E06000009	Upper tier local authority	01/04/2020	5			49			35.2
Blackpool	E06000009	Upper tier local authority	31/03/2020	12			44			31.6
Blackpool	E06000009	Upper tier local authority	30/03/2020	6			32			23
Blackpool	E06000009	Upper tier local authority	29/03/2020	4			26			18.7
Blackpool	E06000009	Upper tier local authority	28/03/2020	5			22			15.8
Blackpool	E06000009	Upper tier local authority	27/03/2020	2			17			12.2
Blackpool	E06000009	Upper tier local authority	26/03/2020	4			15			10.8

Reported Cases up to 18 May 2020

Area name	Area code	Area type	Specimen date	Daily lab-confirmed cases	Previously reported daily cases	Change in daily cases	Cumulative lab-confirmed cases	Previously reported cumulative cases	Change in cumulative cases	Cumulative lab-confirmed cases rate
Blackpool	E06000009	Upper tier local authority	25/03/2020	1			11			7.9
Blackpool	E06000009	Upper tier local authority	24/03/2020	1			10			7.2
Blackpool	E06000009	Upper tier local authority	23/03/2020	1			9			6.5
Blackpool	E06000009	Upper tier local authority	21/03/2020	1			8			5.7
Blackpool	E06000009	Upper tier local authority	20/03/2020	1			7			5
Blackpool	E06000009	Upper tier local authority	17/03/2020	2			6			4.3
Blackpool	E06000009	Upper tier local authority	16/03/2020	1			4			2.9
Blackpool	E06000009	Upper tier local authority	14/03/2020	1			3			2.2
Blackpool	E06000009	Upper tier local authority	12/03/2020	1			2			1.4
Blackpool	E06000009	Upper tier local authority	10/03/2020	1			1			0.7
Bolton	E08000001	Upper tier local authority	18/05/2020	0			959			336.1
Bolton	E08000001	Upper tier local authority	17/05/2020	1			959			336.1
Bolton	E08000001	Upper tier local authority	16/05/2020	7			958			335.7
Bolton	E08000001	Upper tier local authority	15/05/2020	11			951			333.2
Bolton	E08000001	Upper tier local authority	14/05/2020	5			940			329.4
Bolton	E08000001	Upper tier local authority	13/05/2020	4			935			327.6
Bolton	E08000001	Upper tier local authority	12/05/2020	7			931			326.2
Bolton	E08000001	Upper tier local authority	11/05/2020	10			924			323.8
Bolton	E08000001	Upper tier local authority	10/05/2020	9			914			320.3
Bolton	E08000001	Upper tier local authority	09/05/2020	5			905			317.1
Bolton	E08000001	Upper tier local authority	08/05/2020	9			900			315.4
Bolton	E08000001	Upper tier local authority	07/05/2020	8			891			312.2
Bolton	E08000001	Upper tier local authority	06/05/2020	8			883			309.4
Bolton	E08000001	Upper tier local authority	05/05/2020	12			875			306.6
Bolton	E08000001	Upper tier local authority	04/05/2020	12			863			302.4
Bolton	E08000001	Upper tier local authority	03/05/2020	2			851			298.2
Bolton	E08000001	Upper tier local authority	02/05/2020	9			849			297.5
Bolton	E08000001	Upper tier local authority	01/05/2020	17			840			294.4
Bolton	E08000001	Upper tier local authority	30/04/2020	13			823			288.4
Bolton	E08000001	Upper tier local authority	29/04/2020	15			810			283.8
Bolton	E08000001	Upper tier local authority	28/04/2020	25			795			278.6
Bolton	E08000001	Upper tier local authority	27/04/2020	8			770			269.8
Bolton	E08000001	Upper tier local authority	26/04/2020	7			762			267
Bolton	E08000001	Upper tier local authority	25/04/2020	10			755			264.6
Bolton	E08000001	Upper tier local authority	24/04/2020	14			745			261.1
Bolton	E08000001	Upper tier local authority	23/04/2020	20			731			256.2
Bolton	E08000001	Upper tier local authority	22/04/2020	35			711			249.1
Bolton	E08000001	Upper tier local authority	21/04/2020	27			676			236.9
Bolton	E08000001	Upper tier local authority	20/04/2020	20			649			227.4
Bolton	E08000001	Upper tier local authority	19/04/2020	23			629			220.4
Bolton	E08000001	Upper tier local authority	18/04/2020	17			606			212.4
Bolton	E08000001	Upper tier local authority	17/04/2020	26			589			206.4
Bolton	E08000001	Upper tier local authority	16/04/2020	23			563			197.3
Bolton	E08000001	Upper tier local authority	15/04/2020	30			540			189.2
Bolton	E08000001	Upper tier local authority	14/04/2020	31			510			178.7
Bolton	E08000001	Upper tier local authority	13/04/2020	35			479			167.9
Bolton	E08000001	Upper tier local authority	12/04/2020	25			444			155.6
Bolton	E08000001	Upper tier local authority	11/04/2020	30			419			146.8
Bolton	E08000001	Upper tier local authority	10/04/2020	29			389			136.3
Bolton	E08000001	Upper tier local authority	09/04/2020	42			360			126.2
Bolton	E08000001	Upper tier local authority	08/04/2020	45			318			111.4
Bolton	E08000001	Upper tier local authority	07/04/2020	24			273			95.7
Bolton	E08000001	Upper tier local authority	06/04/2020	32			249			87.3

Reported Cases up to 18 May 2020

Area name	Area code	Area type	Specimen date	Daily lab-confirmed cases	Previously reported daily cases	Change in daily cases	Cumulative lab-confirmed cases	Previously reported cumulative cases	Change in cumulative cases	Cumulative lab-confirmed cases rate
Bolton	E08000001	Upper tier local authority	05/04/2020		15		217			76
Bolton	E08000001	Upper tier local authority	04/04/2020		23		202			70.8
Bolton	E08000001	Upper tier local authority	03/04/2020		35		179			62.7
Bolton	E08000001	Upper tier local authority	02/04/2020		17		144			50.5
Bolton	E08000001	Upper tier local authority	01/04/2020		25		127			44.5
Bolton	E08000001	Upper tier local authority	31/03/2020		22		102			35.7
Bolton	E08000001	Upper tier local authority	30/03/2020		17		80			28
Bolton	E08000001	Upper tier local authority	29/03/2020		3		63			22.1
Bolton	E08000001	Upper tier local authority	28/03/2020		11		60			21
Bolton	E08000001	Upper tier local authority	27/03/2020		7		49			17.2
Bolton	E08000001	Upper tier local authority	26/03/2020		6		42			14.7
Bolton	E08000001	Upper tier local authority	25/03/2020		5		36			12.6
Bolton	E08000001	Upper tier local authority	24/03/2020		5		31			10.9
Bolton	E08000001	Upper tier local authority	23/03/2020		2		26			9.1
Bolton	E08000001	Upper tier local authority	22/03/2020		3		24			8.4
Bolton	E08000001	Upper tier local authority	21/03/2020		1		21			7.4
Bolton	E08000001	Upper tier local authority	20/03/2020		2		20			7
Bolton	E08000001	Upper tier local authority	19/03/2020		2		18			6.3
Bolton	E08000001	Upper tier local authority	18/03/2020		3		16			5.6
Bolton	E08000001	Upper tier local authority	17/03/2020		1		13			4.6
Bolton	E08000001	Upper tier local authority	16/03/2020		3		12			4.2
Bolton	E08000001	Upper tier local authority	15/03/2020		2		9			3.2
Bolton	E08000001	Upper tier local authority	13/03/2020		1		7			2.5
Bolton	E08000001	Upper tier local authority	12/03/2020		1		6			2.1
Bolton	E08000001	Upper tier local authority	11/03/2020		2		5			1.8
Bolton	E08000001	Upper tier local authority	07/03/2020		1		3			1.1
Bolton	E08000001	Upper tier local authority	05/03/2020		1		2			0.7
Bolton	E08000001	Upper tier local authority	01/03/2020		1		1			0.4
Bournemouth, Christchurch and Poole	E06000058	Upper tier local authority	18/05/2020		0		465			117.5
Bournemouth, Christchurch and Poole	E06000058	Upper tier local authority	17/05/2020		1		465			117.5
Bournemouth, Christchurch and Poole	E06000058	Upper tier local authority	16/05/2020		1		464			117.2
Bournemouth, Christchurch and Poole	E06000058	Upper tier local authority	15/05/2020		1		463			117
Bournemouth, Christchurch and Poole	E06000058	Upper tier local authority	14/05/2020		1		462			116.7
Bournemouth, Christchurch and Poole	E06000058	Upper tier local authority	12/05/2020		2		461			116.5
Bournemouth, Christchurch and Poole	E06000058	Upper tier local authority	11/05/2020		3		459			116
Bournemouth, Christchurch and Poole	E06000058	Upper tier local authority	10/05/2020		2		456			115.2
Bournemouth, Christchurch and Poole	E06000058	Upper tier local authority	09/05/2020		7		454			114.7
Bournemouth, Christchurch and Poole	E06000058	Upper tier local authority	08/05/2020		4		447			112.9
Bournemouth, Christchurch and Poole	E06000058	Upper tier local authority	06/05/2020		2		443			111.9
Bournemouth, Christchurch and Poole	E06000058	Upper tier local authority	05/05/2020		1		441			111.4
Bournemouth, Christchurch and Poole	E06000058	Upper tier local authority	04/05/2020		1		440			111.2
Bournemouth, Christchurch and Poole	E06000058	Upper tier local authority	03/05/2020		4		439			110.9
Bournemouth, Christchurch and Poole	E06000058	Upper tier local authority	02/05/2020		3		435			109.9
Bournemouth, Christchurch and Poole	E06000058	Upper tier local authority	01/05/2020		10		432			109.2
Bournemouth, Christchurch and Poole	E06000058	Upper tier local authority	30/04/2020		7		422			106.6
Bournemouth, Christchurch and Poole	E06000058	Upper tier local authority	29/04/2020		7		415			104.9
Bournemouth, Christchurch and Poole	E06000058	Upper tier local authority	28/04/2020		4		408			103.1
Bournemouth, Christchurch and Poole	E06000058	Upper tier local authority	27/04/2020		2		404			102.1
Bournemouth, Christchurch and Poole	E06000058	Upper tier local authority	26/04/2020		5		402			101.6
Bournemouth, Christchurch and Poole	E06000058	Upper tier local authority	25/04/2020		2		397			100.3
Bournemouth, Christchurch and Poole	E06000058	Upper tier local authority	24/04/2020		7		395			99.8
Bournemouth, Christchurch and Poole	E06000058	Upper tier local authority	23/04/2020		7		388			98
Bournemouth, Christchurch and Poole	E06000058	Upper tier local authority	22/04/2020		6		381			96.3

Reported Cases up to 18 May 2020

Area name	Area code	Area type	Specimen date	Daily lab-confirmed cases	Previously reported daily cases	Change in daily cases	Cumulative lab-confirmed cases	Previously reported cumulative cases	Change in cumulative cases	Cumulative lab-confirmed cases rate
Bournemouth, Christchurch and Poole	E06000058	Upper tier local authority	21/04/2020		12		375			94.7
Bournemouth, Christchurch and Poole	E06000058	Upper tier local authority	20/04/2020		9		363			91.7
Bournemouth, Christchurch and Poole	E06000058	Upper tier local authority	19/04/2020		8		354			89.4
Bournemouth, Christchurch and Poole	E06000058	Upper tier local authority	18/04/2020		12		346			87.4
Bournemouth, Christchurch and Poole	E06000058	Upper tier local authority	17/04/2020		13		334			84.4
Bournemouth, Christchurch and Poole	E06000058	Upper tier local authority	16/04/2020		26		321			81.1
Bournemouth, Christchurch and Poole	E06000058	Upper tier local authority	15/04/2020		8		295			74.5
Bournemouth, Christchurch and Poole	E06000058	Upper tier local authority	14/04/2020		18		287			72.5
Bournemouth, Christchurch and Poole	E06000058	Upper tier local authority	13/04/2020		14		269			68
Bournemouth, Christchurch and Poole	E06000058	Upper tier local authority	12/04/2020		22		255			64.4
Bournemouth, Christchurch and Poole	E06000058	Upper tier local authority	11/04/2020		7		233			58.9
Bournemouth, Christchurch and Poole	E06000058	Upper tier local authority	10/04/2020		22		226			57.1
Bournemouth, Christchurch and Poole	E06000058	Upper tier local authority	09/04/2020		17		204			51.5
Bournemouth, Christchurch and Poole	E06000058	Upper tier local authority	08/04/2020		15		187			47.2
Bournemouth, Christchurch and Poole	E06000058	Upper tier local authority	07/04/2020		19		172			43.5
Bournemouth, Christchurch and Poole	E06000058	Upper tier local authority	06/04/2020		18		153			38.7
Bournemouth, Christchurch and Poole	E06000058	Upper tier local authority	05/04/2020		12		135			34.1
Bournemouth, Christchurch and Poole	E06000058	Upper tier local authority	04/04/2020		8		123			31.1
Bournemouth, Christchurch and Poole	E06000058	Upper tier local authority	03/04/2020		11		115			29.1
Bournemouth, Christchurch and Poole	E06000058	Upper tier local authority	02/04/2020		12		104			26.3
Bournemouth, Christchurch and Poole	E06000058	Upper tier local authority	01/04/2020		15		92			23.2
Bournemouth, Christchurch and Poole	E06000058	Upper tier local authority	31/03/2020		6		77			19.5
Bournemouth, Christchurch and Poole	E06000058	Upper tier local authority	30/03/2020		13		71			17.9
Bournemouth, Christchurch and Poole	E06000058	Upper tier local authority	29/03/2020		6		58			14.7
Bournemouth, Christchurch and Poole	E06000058	Upper tier local authority	28/03/2020		7		52			13.1
Bournemouth, Christchurch and Poole	E06000058	Upper tier local authority	27/03/2020		9		45			11.4
Bournemouth, Christchurch and Poole	E06000058	Upper tier local authority	26/03/2020		9		36			9.1
Bournemouth, Christchurch and Poole	E06000058	Upper tier local authority	25/03/2020		5		27			6.8
Bournemouth, Christchurch and Poole	E06000058	Upper tier local authority	24/03/2020		5		22			5.6
Bournemouth, Christchurch and Poole	E06000058	Upper tier local authority	23/03/2020		1		17			4.3
Bournemouth, Christchurch and Poole	E06000058	Upper tier local authority	22/03/2020		1		16			4
Bournemouth, Christchurch and Poole	E06000058	Upper tier local authority	21/03/2020		3		15			3.8
Bournemouth, Christchurch and Poole	E06000058	Upper tier local authority	19/03/2020		1		12			3
Bournemouth, Christchurch and Poole	E06000058	Upper tier local authority	18/03/2020		1		11			2.8
Bournemouth, Christchurch and Poole	E06000058	Upper tier local authority	17/03/2020		1		10			2.5
Bournemouth, Christchurch and Poole	E06000058	Upper tier local authority	14/03/2020		1		9			2.3
Bournemouth, Christchurch and Poole	E06000058	Upper tier local authority	12/03/2020		3		8			2
Bournemouth, Christchurch and Poole	E06000058	Upper tier local authority	10/03/2020		2		5			1.3
Bournemouth, Christchurch and Poole	E06000058	Upper tier local authority	06/03/2020		1		3			0.8
Bournemouth, Christchurch and Poole	E06000058	Upper tier local authority	05/03/2020		2		2			0.5
Bracknell Forest	E06000036	Upper tier local authority	18/05/2020		0		237			194.8
Bracknell Forest	E06000036	Upper tier local authority	16/05/2020		2		237			194.8
Bracknell Forest	E06000036	Upper tier local authority	15/05/2020		1		235			193.1
Bracknell Forest	E06000036	Upper tier local authority	11/05/2020		1		234			192.3
Bracknell Forest	E06000036	Upper tier local authority	09/05/2020		3		233			191.5
Bracknell Forest	E06000036	Upper tier local authority	07/05/2020		2		230			189
Bracknell Forest	E06000036	Upper tier local authority	06/05/2020		1		228			187.4
Bracknell Forest	E06000036	Upper tier local authority	05/05/2020		1		227			186.6
Bracknell Forest	E06000036	Upper tier local authority	04/05/2020		1		226			185.7
Bracknell Forest	E06000036	Upper tier local authority	03/05/2020		3		225			184.9
Bracknell Forest	E06000036	Upper tier local authority	02/05/2020		4		222			182.5
Bracknell Forest	E06000036	Upper tier local authority	30/04/2020		1		218			179.2
Bracknell Forest	E06000036	Upper tier local authority	29/04/2020		3		217			178.3

Reported Cases up to 18 May 2020

Area name	Area code	Area type	Specimen date	Daily lab-confirmed cases	Previously reported daily cases	Change in daily cases	Cumulative lab-confirmed cases	Previously reported cumulative cases	Change in cumulative cases	Cumulative lab-confirmed cases rate
Bracknell Forest	E06000036	Upper tier local authority	28/04/2020	3			214			175.9
Bracknell Forest	E06000036	Upper tier local authority	27/04/2020	5			211			173.4
Bracknell Forest	E06000036	Upper tier local authority	26/04/2020	4			206			169.3
Bracknell Forest	E06000036	Upper tier local authority	25/04/2020	1			202			166
Bracknell Forest	E06000036	Upper tier local authority	24/04/2020	4			201			165.2
Bracknell Forest	E06000036	Upper tier local authority	23/04/2020	6			197			161.9
Bracknell Forest	E06000036	Upper tier local authority	22/04/2020	7			191			157
Bracknell Forest	E06000036	Upper tier local authority	21/04/2020	3			184			151.2
Bracknell Forest	E06000036	Upper tier local authority	20/04/2020	5			181			148.8
Bracknell Forest	E06000036	Upper tier local authority	19/04/2020	2			176			144.6
Bracknell Forest	E06000036	Upper tier local authority	18/04/2020	5			174			143
Bracknell Forest	E06000036	Upper tier local authority	17/04/2020	6			169			138.9
Bracknell Forest	E06000036	Upper tier local authority	16/04/2020	5			163			134
Bracknell Forest	E06000036	Upper tier local authority	15/04/2020	5			158			129.9
Bracknell Forest	E06000036	Upper tier local authority	14/04/2020	10			153			125.7
Bracknell Forest	E06000036	Upper tier local authority	13/04/2020	15			143			117.5
Bracknell Forest	E06000036	Upper tier local authority	12/04/2020	7			128			105.2
Bracknell Forest	E06000036	Upper tier local authority	11/04/2020	9			121			99.4
Bracknell Forest	E06000036	Upper tier local authority	10/04/2020	4			112			92
Bracknell Forest	E06000036	Upper tier local authority	09/04/2020	3			108			88.8
Bracknell Forest	E06000036	Upper tier local authority	08/04/2020	10			105			86.3
Bracknell Forest	E06000036	Upper tier local authority	07/04/2020	11			95			78.1
Bracknell Forest	E06000036	Upper tier local authority	06/04/2020	4			84			69
Bracknell Forest	E06000036	Upper tier local authority	05/04/2020	4			80			65.7
Bracknell Forest	E06000036	Upper tier local authority	04/04/2020	7			76			62.5
Bracknell Forest	E06000036	Upper tier local authority	03/04/2020	10			69			56.7
Bracknell Forest	E06000036	Upper tier local authority	02/04/2020	3			59			48.5
Bracknell Forest	E06000036	Upper tier local authority	01/04/2020	10			56			46
Bracknell Forest	E06000036	Upper tier local authority	31/03/2020	9			46			37.8
Bracknell Forest	E06000036	Upper tier local authority	30/03/2020	3			37			30.4
Bracknell Forest	E06000036	Upper tier local authority	29/03/2020	4			34			27.9
Bracknell Forest	E06000036	Upper tier local authority	28/03/2020	5			30			24.7
Bracknell Forest	E06000036	Upper tier local authority	27/03/2020	2			25			20.5
Bracknell Forest	E06000036	Upper tier local authority	26/03/2020	3			23			18.9
Bracknell Forest	E06000036	Upper tier local authority	25/03/2020	2			20			16.4
Bracknell Forest	E06000036	Upper tier local authority	24/03/2020	1			18			14.8
Bracknell Forest	E06000036	Upper tier local authority	23/03/2020	2			17			14
Bracknell Forest	E06000036	Upper tier local authority	22/03/2020	2			15			12.3
Bracknell Forest	E06000036	Upper tier local authority	21/03/2020	5			13			10.7
Bracknell Forest	E06000036	Upper tier local authority	20/03/2020	1			8			6.6
Bracknell Forest	E06000036	Upper tier local authority	19/03/2020	1			7			5.8
Bracknell Forest	E06000036	Upper tier local authority	17/03/2020	1			6			4.9
Bracknell Forest	E06000036	Upper tier local authority	16/03/2020	1			5			4.1
Bracknell Forest	E06000036	Upper tier local authority	15/03/2020	1			4			3.3
Bracknell Forest	E06000036	Upper tier local authority	09/03/2020	2			3			2.5
Bracknell Forest	E06000036	Upper tier local authority	03/03/2020	1			1			0.8
Bradford	E08000032	Upper tier local authority	18/05/2020	2			1228			228.6
Bradford	E08000032	Upper tier local authority	17/05/2020	14			1226			228.2
Bradford	E08000032	Upper tier local authority	16/05/2020	6			1212			225.6
Bradford	E08000032	Upper tier local authority	15/05/2020	16			1206			224.5
Bradford	E08000032	Upper tier local authority	14/05/2020	25			1190			221.5
Bradford	E08000032	Upper tier local authority	13/05/2020	14			1165			216.9
Bradford	E08000032	Upper tier local authority	12/05/2020	25			1151			214.3

Reported Cases up to 18 May 2020

Area name	Area code	Area type	Specimen date	Daily lab-confirmed cases	Previously reported daily cases	Change in daily cases	Cumulative lab-confirmed cases	Previously reported cumulative cases	Change in cumulative cases	Cumulative lab-confirmed cases rate
Bradford	E08000032	Upper tier local authority	11/05/2020	15			1126			209.6
Bradford	E08000032	Upper tier local authority	10/05/2020	6			1111			206.8
Bradford	E08000032	Upper tier local authority	09/05/2020	13			1105			205.7
Bradford	E08000032	Upper tier local authority	08/05/2020	13			1092			203.3
Bradford	E08000032	Upper tier local authority	07/05/2020	17			1079			200.9
Bradford	E08000032	Upper tier local authority	06/05/2020	27			1062			197.7
Bradford	E08000032	Upper tier local authority	05/05/2020	14			1035			192.7
Bradford	E08000032	Upper tier local authority	04/05/2020	27			1021			190.1
Bradford	E08000032	Upper tier local authority	03/05/2020	20			994			185
Bradford	E08000032	Upper tier local authority	02/05/2020	18			974			181.3
Bradford	E08000032	Upper tier local authority	01/05/2020	29			956			178
Bradford	E08000032	Upper tier local authority	30/04/2020	26			927			172.6
Bradford	E08000032	Upper tier local authority	29/04/2020	50			901			167.7
Bradford	E08000032	Upper tier local authority	28/04/2020	26			851			158.4
Bradford	E08000032	Upper tier local authority	27/04/2020	32			825			153.6
Bradford	E08000032	Upper tier local authority	26/04/2020	18			793			147.6
Bradford	E08000032	Upper tier local authority	25/04/2020	28			775			144.3
Bradford	E08000032	Upper tier local authority	24/04/2020	48			747			139.1
Bradford	E08000032	Upper tier local authority	23/04/2020	24			699			130.1
Bradford	E08000032	Upper tier local authority	22/04/2020	34			675			125.7
Bradford	E08000032	Upper tier local authority	21/04/2020	25			641			119.3
Bradford	E08000032	Upper tier local authority	20/04/2020	21			616			114.7
Bradford	E08000032	Upper tier local authority	19/04/2020	7			595			110.8
Bradford	E08000032	Upper tier local authority	18/04/2020	20			588			109.5
Bradford	E08000032	Upper tier local authority	17/04/2020	32			568			105.7
Bradford	E08000032	Upper tier local authority	16/04/2020	16			536			99.8
Bradford	E08000032	Upper tier local authority	15/04/2020	39			520			96.8
Bradford	E08000032	Upper tier local authority	14/04/2020	17			481			89.5
Bradford	E08000032	Upper tier local authority	13/04/2020	13			464			86.4
Bradford	E08000032	Upper tier local authority	12/04/2020	22			451			84
Bradford	E08000032	Upper tier local authority	11/04/2020	17			429			79.9
Bradford	E08000032	Upper tier local authority	10/04/2020	18			412			76.7
Bradford	E08000032	Upper tier local authority	09/04/2020	28			394			73.3
Bradford	E08000032	Upper tier local authority	08/04/2020	36			366			68.1
Bradford	E08000032	Upper tier local authority	07/04/2020	32			330			61.4
Bradford	E08000032	Upper tier local authority	06/04/2020	36			298			55.5
Bradford	E08000032	Upper tier local authority	05/04/2020	28			262			48.8
Bradford	E08000032	Upper tier local authority	04/04/2020	21			234			43.6
Bradford	E08000032	Upper tier local authority	03/04/2020	24			213			39.7
Bradford	E08000032	Upper tier local authority	02/04/2020	19			189			35.2
Bradford	E08000032	Upper tier local authority	01/04/2020	21			170			31.6
Bradford	E08000032	Upper tier local authority	31/03/2020	20			149			27.7
Bradford	E08000032	Upper tier local authority	30/03/2020	23			129			24
Bradford	E08000032	Upper tier local authority	29/03/2020	20			106			19.7
Bradford	E08000032	Upper tier local authority	28/03/2020	14			86			16
Bradford	E08000032	Upper tier local authority	27/03/2020	20			72			13.4
Bradford	E08000032	Upper tier local authority	26/03/2020	10			52			9.7
Bradford	E08000032	Upper tier local authority	25/03/2020	7			42			7.8
Bradford	E08000032	Upper tier local authority	24/03/2020	9			35			6.5
Bradford	E08000032	Upper tier local authority	23/03/2020	6			26			4.8
Bradford	E08000032	Upper tier local authority	22/03/2020	3			20			3.7
Bradford	E08000032	Upper tier local authority	21/03/2020	3			17			3.2
Bradford	E08000032	Upper tier local authority	20/03/2020	2			14			2.6

Reported Cases up to 18 May 2020

Area name	Area code	Area type	Specimen date	Daily lab-confirmed cases	Previously reported daily cases	Change in daily cases	Cumulative lab-confirmed cases	Previously reported cumulative cases	Change in cumulative cases	Cumulative lab-confirmed cases rate
Bradford	E08000032	Upper tier local authority	18/03/2020	2			12			2.2
Bradford	E08000032	Upper tier local authority	17/03/2020	3			10			1.9
Bradford	E08000032	Upper tier local authority	14/03/2020	2			7			1.3
Bradford	E08000032	Upper tier local authority	12/03/2020	2			5			0.9
Bradford	E08000032	Upper tier local authority	10/03/2020	2			3			0.6
Bradford	E08000032	Upper tier local authority	01/03/2020	1			1			0.2
Brent	E09000005	Upper tier local authority	18/05/2020	0			1442			435.9
Brent	E09000005	Upper tier local authority	17/05/2020	1			1442			435.9
Brent	E09000005	Upper tier local authority	14/05/2020	5			1441			435.6
Brent	E09000005	Upper tier local authority	13/05/2020	3			1436			434.1
Brent	E09000005	Upper tier local authority	12/05/2020	5			1433			433.2
Brent	E09000005	Upper tier local authority	11/05/2020	5			1428			431.7
Brent	E09000005	Upper tier local authority	09/05/2020	6			1423			430.2
Brent	E09000005	Upper tier local authority	08/05/2020	9			1417			428.4
Brent	E09000005	Upper tier local authority	07/05/2020	5			1408			425.6
Brent	E09000005	Upper tier local authority	06/05/2020	9			1403			424.1
Brent	E09000005	Upper tier local authority	05/05/2020	5			1394			421.4
Brent	E09000005	Upper tier local authority	04/05/2020	2			1389			419.9
Brent	E09000005	Upper tier local authority	03/05/2020	3			1387			419.3
Brent	E09000005	Upper tier local authority	02/05/2020	6			1384			418.4
Brent	E09000005	Upper tier local authority	01/05/2020	16			1378			416.6
Brent	E09000005	Upper tier local authority	30/04/2020	12			1362			411.7
Brent	E09000005	Upper tier local authority	29/04/2020	9			1350			408.1
Brent	E09000005	Upper tier local authority	28/04/2020	9			1341			405.4
Brent	E09000005	Upper tier local authority	27/04/2020	5			1332			402.7
Brent	E09000005	Upper tier local authority	26/04/2020	4			1327			401.2
Brent	E09000005	Upper tier local authority	25/04/2020	6			1323			399.9
Brent	E09000005	Upper tier local authority	24/04/2020	10			1317			398.1
Brent	E09000005	Upper tier local authority	23/04/2020	15			1307			395.1
Brent	E09000005	Upper tier local authority	22/04/2020	9			1292			390.6
Brent	E09000005	Upper tier local authority	21/04/2020	16			1283			387.9
Brent	E09000005	Upper tier local authority	20/04/2020	15			1267			383
Brent	E09000005	Upper tier local authority	19/04/2020	14			1252			378.5
Brent	E09000005	Upper tier local authority	18/04/2020	24			1238			374.2
Brent	E09000005	Upper tier local authority	17/04/2020	29			1214			367
Brent	E09000005	Upper tier local authority	16/04/2020	34			1185			358.2
Brent	E09000005	Upper tier local authority	15/04/2020	26			1151			347.9
Brent	E09000005	Upper tier local authority	14/04/2020	34			1125			340.1
Brent	E09000005	Upper tier local authority	13/04/2020	25			1091			329.8
Brent	E09000005	Upper tier local authority	12/04/2020	26			1066			322.3
Brent	E09000005	Upper tier local authority	11/04/2020	22			1040			314.4
Brent	E09000005	Upper tier local authority	10/04/2020	39			1018			307.7
Brent	E09000005	Upper tier local authority	09/04/2020	29			979			296
Brent	E09000005	Upper tier local authority	08/04/2020	43			950			287.2
Brent	E09000005	Upper tier local authority	07/04/2020	28			907			274.2
Brent	E09000005	Upper tier local authority	06/04/2020	37			879			265.7
Brent	E09000005	Upper tier local authority	05/04/2020	37			842			254.5
Brent	E09000005	Upper tier local authority	04/04/2020	49			805			243.4
Brent	E09000005	Upper tier local authority	03/04/2020	54			756			228.5
Brent	E09000005	Upper tier local authority	02/04/2020	58			702			212.2
Brent	E09000005	Upper tier local authority	01/04/2020	56			644			194.7
Brent	E09000005	Upper tier local authority	31/03/2020	45			588			177.8
Brent	E09000005	Upper tier local authority	30/03/2020	57			543			164.2

Reported Cases up to 18 May 2020

Area name	Area code	Area type	Specimen date	Daily lab-confirmed cases	Previously reported daily cases	Change in daily cases	Cumulative lab-confirmed cases	Previously reported cumulative cases	Change in cumulative cases	Cumulative lab-confirmed cases rate
Brent	E09000005	Upper tier local authority	29/03/2020		53		486			146.9
Brent	E09000005	Upper tier local authority	28/03/2020		32		433			130.9
Brent	E09000005	Upper tier local authority	27/03/2020		48		401			121.2
Brent	E09000005	Upper tier local authority	26/03/2020		44		353			106.7
Brent	E09000005	Upper tier local authority	25/03/2020		46		309			93.4
Brent	E09000005	Upper tier local authority	24/03/2020		28		263			79.5
Brent	E09000005	Upper tier local authority	23/03/2020		46		235			71
Brent	E09000005	Upper tier local authority	22/03/2020		26		189			57.1
Brent	E09000005	Upper tier local authority	21/03/2020		18		163			49.3
Brent	E09000005	Upper tier local authority	20/03/2020		21		145			43.8
Brent	E09000005	Upper tier local authority	19/03/2020		22		124			37.5
Brent	E09000005	Upper tier local authority	18/03/2020		22		102			30.8
Brent	E09000005	Upper tier local authority	17/03/2020		23		80			24.2
Brent	E09000005	Upper tier local authority	16/03/2020		10		57			17.2
Brent	E09000005	Upper tier local authority	15/03/2020		8		47			14.2
Brent	E09000005	Upper tier local authority	14/03/2020		7		39			11.8
Brent	E09000005	Upper tier local authority	13/03/2020		3		32			9.7
Brent	E09000005	Upper tier local authority	12/03/2020		9		29			8.8
Brent	E09000005	Upper tier local authority	11/03/2020		10		20			6
Brent	E09000005	Upper tier local authority	10/03/2020		4		10			3
Brent	E09000005	Upper tier local authority	09/03/2020		3		6			1.8
Brent	E09000005	Upper tier local authority	08/03/2020		1		3			0.9
Brent	E09000005	Upper tier local authority	07/03/2020		1		2			0.6
Brent	E09000005	Upper tier local authority	28/02/2020		1		1			0.3
Brighton and Hove	E06000043	Upper tier local authority	18/05/2020		0		409			140.8
Brighton and Hove	E06000043	Upper tier local authority	17/05/2020		1		409			140.8
Brighton and Hove	E06000043	Upper tier local authority	15/05/2020		2		408			140.5
Brighton and Hove	E06000043	Upper tier local authority	14/05/2020		1		406			139.8
Brighton and Hove	E06000043	Upper tier local authority	13/05/2020		1		405			139.5
Brighton and Hove	E06000043	Upper tier local authority	12/05/2020		1		404			139.1
Brighton and Hove	E06000043	Upper tier local authority	11/05/2020		2		403			138.8
Brighton and Hove	E06000043	Upper tier local authority	10/05/2020		2		401			138.1
Brighton and Hove	E06000043	Upper tier local authority	05/05/2020		8		399			137.4
Brighton and Hove	E06000043	Upper tier local authority	04/05/2020		4		391			134.6
Brighton and Hove	E06000043	Upper tier local authority	03/05/2020		2		387			133.3
Brighton and Hove	E06000043	Upper tier local authority	01/05/2020		5		385			132.6
Brighton and Hove	E06000043	Upper tier local authority	30/04/2020		4		380			130.9
Brighton and Hove	E06000043	Upper tier local authority	29/04/2020		5		376			129.5
Brighton and Hove	E06000043	Upper tier local authority	28/04/2020		12		371			127.8
Brighton and Hove	E06000043	Upper tier local authority	27/04/2020		1		359			123.6
Brighton and Hove	E06000043	Upper tier local authority	26/04/2020		4		358			123.3
Brighton and Hove	E06000043	Upper tier local authority	25/04/2020		4		354			121.9
Brighton and Hove	E06000043	Upper tier local authority	24/04/2020		2		350			120.5
Brighton and Hove	E06000043	Upper tier local authority	23/04/2020		5		348			119.8
Brighton and Hove	E06000043	Upper tier local authority	22/04/2020		1		343			118.1
Brighton and Hove	E06000043	Upper tier local authority	21/04/2020		7		342			117.8
Brighton and Hove	E06000043	Upper tier local authority	20/04/2020		8		335			115.4
Brighton and Hove	E06000043	Upper tier local authority	19/04/2020		8		327			112.6
Brighton and Hove	E06000043	Upper tier local authority	18/04/2020		12		319			109.9
Brighton and Hove	E06000043	Upper tier local authority	17/04/2020		15		307			105.7
Brighton and Hove	E06000043	Upper tier local authority	16/04/2020		11		292			100.6
Brighton and Hove	E06000043	Upper tier local authority	15/04/2020		15		281			96.8
Brighton and Hove	E06000043	Upper tier local authority	14/04/2020		13		266			91.6

Reported Cases up to 18 May 2020

Area name	Area code	Area type	Specimen date	Daily lab-confirmed cases	Previously reported daily cases	Change in daily cases	Cumulative lab-confirmed cases	Previously reported cumulative cases	Change in cumulative cases	Cumulative lab-confirmed cases rate
Brighton and Hove	E06000043	Upper tier local authority	13/04/2020	9			253			87.1
Brighton and Hove	E06000043	Upper tier local authority	12/04/2020	11			244			84
Brighton and Hove	E06000043	Upper tier local authority	11/04/2020	8			233			80.2
Brighton and Hove	E06000043	Upper tier local authority	10/04/2020	11			225			77.5
Brighton and Hove	E06000043	Upper tier local authority	09/04/2020	6			214			73.7
Brighton and Hove	E06000043	Upper tier local authority	08/04/2020	19			208			71.6
Brighton and Hove	E06000043	Upper tier local authority	07/04/2020	16			189			65.1
Brighton and Hove	E06000043	Upper tier local authority	06/04/2020	10			173			59.6
Brighton and Hove	E06000043	Upper tier local authority	05/04/2020	11			163			56.1
Brighton and Hove	E06000043	Upper tier local authority	04/04/2020	13			152			52.3
Brighton and Hove	E06000043	Upper tier local authority	03/04/2020	11			139			47.9
Brighton and Hove	E06000043	Upper tier local authority	02/04/2020	12			128			44.1
Brighton and Hove	E06000043	Upper tier local authority	01/04/2020	19			116			39.9
Brighton and Hove	E06000043	Upper tier local authority	31/03/2020	6			97			33.4
Brighton and Hove	E06000043	Upper tier local authority	30/03/2020	6			91			31.3
Brighton and Hove	E06000043	Upper tier local authority	29/03/2020	9			85			29.3
Brighton and Hove	E06000043	Upper tier local authority	28/03/2020	8			76			26.2
Brighton and Hove	E06000043	Upper tier local authority	27/03/2020	12			68			23.4
Brighton and Hove	E06000043	Upper tier local authority	26/03/2020	9			56			19.3
Brighton and Hove	E06000043	Upper tier local authority	25/03/2020	6			47			16.2
Brighton and Hove	E06000043	Upper tier local authority	24/03/2020	7			41			14.1
Brighton and Hove	E06000043	Upper tier local authority	23/03/2020	4			34			11.7
Brighton and Hove	E06000043	Upper tier local authority	22/03/2020	3			30			10.3
Brighton and Hove	E06000043	Upper tier local authority	21/03/2020	3			27			9.3
Brighton and Hove	E06000043	Upper tier local authority	20/03/2020	3			24			8.3
Brighton and Hove	E06000043	Upper tier local authority	19/03/2020	2			21			7.2
Brighton and Hove	E06000043	Upper tier local authority	18/03/2020	4			19			6.5
Brighton and Hove	E06000043	Upper tier local authority	16/03/2020	2			15			5.2
Brighton and Hove	E06000043	Upper tier local authority	15/03/2020	2			13			4.5
Brighton and Hove	E06000043	Upper tier local authority	13/03/2020	2			11			3.8
Brighton and Hove	E06000043	Upper tier local authority	10/03/2020	2			9			3.1
Brighton and Hove	E06000043	Upper tier local authority	07/03/2020	1			7			2.4
Brighton and Hove	E06000043	Upper tier local authority	04/03/2020	1			6			2.1
Brighton and Hove	E06000043	Upper tier local authority	09/02/2020	1			5			1.7
Brighton and Hove	E06000043	Upper tier local authority	08/02/2020	3			4			1.4
Brighton and Hove	E06000043	Upper tier local authority	05/02/2020	1			1			0.3
Bristol, City of	E06000023	Upper tier local authority	18/05/2020	0			687			148.3
Bristol, City of	E06000023	Upper tier local authority	17/05/2020	1			687			148.3
Bristol, City of	E06000023	Upper tier local authority	14/05/2020	5			686			148
Bristol, City of	E06000023	Upper tier local authority	12/05/2020	1			681			147
Bristol, City of	E06000023	Upper tier local authority	11/05/2020	8			680			146.7
Bristol, City of	E06000023	Upper tier local authority	10/05/2020	1			672			145
Bristol, City of	E06000023	Upper tier local authority	09/05/2020	1			671			144.8
Bristol, City of	E06000023	Upper tier local authority	08/05/2020	5			670			144.6
Bristol, City of	E06000023	Upper tier local authority	07/05/2020	4			665			143.5
Bristol, City of	E06000023	Upper tier local authority	06/05/2020	7			661			142.6
Bristol, City of	E06000023	Upper tier local authority	05/05/2020	6			654			141.1
Bristol, City of	E06000023	Upper tier local authority	04/05/2020	11			648			139.8
Bristol, City of	E06000023	Upper tier local authority	03/05/2020	4			637			137.5
Bristol, City of	E06000023	Upper tier local authority	02/05/2020	2			633			136.6
Bristol, City of	E06000023	Upper tier local authority	01/05/2020	13			631			136.2
Bristol, City of	E06000023	Upper tier local authority	30/04/2020	6			618			133.4
Bristol, City of	E06000023	Upper tier local authority	29/04/2020	8			612			132.1

Reported Cases up to 18 May 2020

Area name	Area code	Area type	Specimen date	Daily lab-confirmed cases	Previously reported daily cases	Change in daily cases	Cumulative lab-confirmed cases	Previously reported cumulative cases	Change in cumulative cases	Cumulative lab-confirmed cases rate
Bristol, City of	E06000023	Upper tier local authority	28/04/2020		12		604			130.3
Bristol, City of	E06000023	Upper tier local authority	27/04/2020		10		592			127.8
Bristol, City of	E06000023	Upper tier local authority	26/04/2020		4		582			125.6
Bristol, City of	E06000023	Upper tier local authority	25/04/2020		5		578			124.7
Bristol, City of	E06000023	Upper tier local authority	24/04/2020		16		573			123.6
Bristol, City of	E06000023	Upper tier local authority	23/04/2020		15		557			120.2
Bristol, City of	E06000023	Upper tier local authority	22/04/2020		21		542			117
Bristol, City of	E06000023	Upper tier local authority	21/04/2020		14		521			112.4
Bristol, City of	E06000023	Upper tier local authority	20/04/2020		21		507			109.4
Bristol, City of	E06000023	Upper tier local authority	19/04/2020		12		486			104.9
Bristol, City of	E06000023	Upper tier local authority	18/04/2020		13		474			102.3
Bristol, City of	E06000023	Upper tier local authority	17/04/2020		14		461			99.5
Bristol, City of	E06000023	Upper tier local authority	16/04/2020		28		447			96.5
Bristol, City of	E06000023	Upper tier local authority	15/04/2020		22		419			90.4
Bristol, City of	E06000023	Upper tier local authority	14/04/2020		17		397			85.7
Bristol, City of	E06000023	Upper tier local authority	13/04/2020		16		380			82
Bristol, City of	E06000023	Upper tier local authority	12/04/2020		14		364			78.5
Bristol, City of	E06000023	Upper tier local authority	11/04/2020		26		350			75.5
Bristol, City of	E06000023	Upper tier local authority	10/04/2020		18		324			69.9
Bristol, City of	E06000023	Upper tier local authority	09/04/2020		17		306			66
Bristol, City of	E06000023	Upper tier local authority	08/04/2020		28		289			62.4
Bristol, City of	E06000023	Upper tier local authority	07/04/2020		21		261			56.3
Bristol, City of	E06000023	Upper tier local authority	06/04/2020		13		240			51.8
Bristol, City of	E06000023	Upper tier local authority	05/04/2020		14		227			49
Bristol, City of	E06000023	Upper tier local authority	04/04/2020		10		213			46
Bristol, City of	E06000023	Upper tier local authority	03/04/2020		20		203			43.8
Bristol, City of	E06000023	Upper tier local authority	02/04/2020		15		183			39.5
Bristol, City of	E06000023	Upper tier local authority	01/04/2020		17		168			36.3
Bristol, City of	E06000023	Upper tier local authority	31/03/2020		18		151			32.6
Bristol, City of	E06000023	Upper tier local authority	30/03/2020		17		133			28.7
Bristol, City of	E06000023	Upper tier local authority	29/03/2020		12		116			25
Bristol, City of	E06000023	Upper tier local authority	28/03/2020		10		104			22.4
Bristol, City of	E06000023	Upper tier local authority	27/03/2020		14		94			20.3
Bristol, City of	E06000023	Upper tier local authority	26/03/2020		14		80			17.3
Bristol, City of	E06000023	Upper tier local authority	25/03/2020		12		66			14.2
Bristol, City of	E06000023	Upper tier local authority	24/03/2020		4		54			11.7
Bristol, City of	E06000023	Upper tier local authority	23/03/2020		9		50			10.8
Bristol, City of	E06000023	Upper tier local authority	22/03/2020		5		41			8.8
Bristol, City of	E06000023	Upper tier local authority	21/03/2020		8		36			7.8
Bristol, City of	E06000023	Upper tier local authority	20/03/2020		4		28			6
Bristol, City of	E06000023	Upper tier local authority	19/03/2020		2		24			5.2
Bristol, City of	E06000023	Upper tier local authority	18/03/2020		7		22			4.7
Bristol, City of	E06000023	Upper tier local authority	17/03/2020		4		15			3.2
Bristol, City of	E06000023	Upper tier local authority	15/03/2020		1		11			2.4
Bristol, City of	E06000023	Upper tier local authority	14/03/2020		2		10			2.2
Bristol, City of	E06000023	Upper tier local authority	13/03/2020		3		8			1.7
Bristol, City of	E06000023	Upper tier local authority	12/03/2020		1		5			1.1
Bristol, City of	E06000023	Upper tier local authority	10/03/2020		1		4			0.9
Bristol, City of	E06000023	Upper tier local authority	07/03/2020		1		3			0.6
Bristol, City of	E06000023	Upper tier local authority	06/03/2020		1		2			0.4
Bristol, City of	E06000023	Upper tier local authority	03/03/2020		1		1			0.2
Bromley	E09000006	Upper tier local authority	18/05/2020		0		1253			378.4
Bromley	E09000006	Upper tier local authority	17/05/2020		1		1253			378.4

Reported Cases up to 18 May 2020

Area name	Area code	Area type	Specimen date	Daily lab-confirmed cases	Previously reported daily cases	Change in daily cases	Cumulative lab-confirmed cases	Previously reported cumulative cases	Change in cumulative cases	Cumulative lab-confirmed cases rate
Bromley	E09000006	Upper tier local authority	16/05/2020	2			1252			378.1
Bromley	E09000006	Upper tier local authority	15/05/2020	6			1250			377.5
Bromley	E09000006	Upper tier local authority	14/05/2020	5			1244			375.7
Bromley	E09000006	Upper tier local authority	13/05/2020	8			1239			374.2
Bromley	E09000006	Upper tier local authority	12/05/2020	18			1231			371.8
Bromley	E09000006	Upper tier local authority	11/05/2020	6			1213			366.4
Bromley	E09000006	Upper tier local authority	10/05/2020	9			1207			364.5
Bromley	E09000006	Upper tier local authority	09/05/2020	2			1198			361.8
Bromley	E09000006	Upper tier local authority	08/05/2020	19			1196			361.2
Bromley	E09000006	Upper tier local authority	07/05/2020	11			1177			355.5
Bromley	E09000006	Upper tier local authority	06/05/2020	25			1166			352.2
Bromley	E09000006	Upper tier local authority	05/05/2020	13			1141			344.6
Bromley	E09000006	Upper tier local authority	04/05/2020	13			1128			340.7
Bromley	E09000006	Upper tier local authority	03/05/2020	9			1115			336.8
Bromley	E09000006	Upper tier local authority	02/05/2020	11			1106			334
Bromley	E09000006	Upper tier local authority	01/05/2020	8			1095			330.7
Bromley	E09000006	Upper tier local authority	30/04/2020	17			1087			328.3
Bromley	E09000006	Upper tier local authority	29/04/2020	30			1070			323.2
Bromley	E09000006	Upper tier local authority	28/04/2020	10			1040			314.1
Bromley	E09000006	Upper tier local authority	27/04/2020	12			1030			311.1
Bromley	E09000006	Upper tier local authority	26/04/2020	6			1018			307.5
Bromley	E09000006	Upper tier local authority	25/04/2020	6			1012			305.7
Bromley	E09000006	Upper tier local authority	24/04/2020	17			1006			303.8
Bromley	E09000006	Upper tier local authority	23/04/2020	27			989			298.7
Bromley	E09000006	Upper tier local authority	22/04/2020	9			962			290.6
Bromley	E09000006	Upper tier local authority	21/04/2020	10			953			287.8
Bromley	E09000006	Upper tier local authority	20/04/2020	14			943			284.8
Bromley	E09000006	Upper tier local authority	19/04/2020	9			929			280.6
Bromley	E09000006	Upper tier local authority	18/04/2020	12			920			277.9
Bromley	E09000006	Upper tier local authority	17/04/2020	22			908			274.2
Bromley	E09000006	Upper tier local authority	16/04/2020	25			886			267.6
Bromley	E09000006	Upper tier local authority	15/04/2020	23			861			260
Bromley	E09000006	Upper tier local authority	14/04/2020	20			838			253.1
Bromley	E09000006	Upper tier local authority	13/04/2020	31			818			247.1
Bromley	E09000006	Upper tier local authority	12/04/2020	11			787			237.7
Bromley	E09000006	Upper tier local authority	11/04/2020	23			776			234.4
Bromley	E09000006	Upper tier local authority	10/04/2020	23			753			227.4
Bromley	E09000006	Upper tier local authority	09/04/2020	30			730			220.5
Bromley	E09000006	Upper tier local authority	08/04/2020	43			700			211.4
Bromley	E09000006	Upper tier local authority	07/04/2020	35			657			198.4
Bromley	E09000006	Upper tier local authority	06/04/2020	37			622			187.9
Bromley	E09000006	Upper tier local authority	05/04/2020	26			585			176.7
Bromley	E09000006	Upper tier local authority	04/04/2020	33			559			168.8
Bromley	E09000006	Upper tier local authority	03/04/2020	30			526			158.9
Bromley	E09000006	Upper tier local authority	02/04/2020	37			496			149.8
Bromley	E09000006	Upper tier local authority	01/04/2020	49			459			138.6
Bromley	E09000006	Upper tier local authority	31/03/2020	44			410			123.8
Bromley	E09000006	Upper tier local authority	30/03/2020	39			366			110.5
Bromley	E09000006	Upper tier local authority	29/03/2020	22			327			98.8
Bromley	E09000006	Upper tier local authority	28/03/2020	32			305			92.1
Bromley	E09000006	Upper tier local authority	27/03/2020	30			273			82.5
Bromley	E09000006	Upper tier local authority	26/03/2020	28			243			73.4
Bromley	E09000006	Upper tier local authority	25/03/2020	26			215			64.9

Reported Cases up to 18 May 2020

Area name	Area code	Area type	Specimen date	Daily lab-confirmed cases	Previously reported daily cases	Change in daily cases	Cumulative lab-confirmed cases	Previously reported cumulative cases	Change in cumulative cases	Cumulative lab-confirmed cases rate
Bromley	E09000006	Upper tier local authority	24/03/2020		30		189			57.1
Bromley	E09000006	Upper tier local authority	23/03/2020		35		159			48
Bromley	E09000006	Upper tier local authority	22/03/2020		24		124			37.5
Bromley	E09000006	Upper tier local authority	21/03/2020		16		100			30.2
Bromley	E09000006	Upper tier local authority	20/03/2020		18		84			25.4
Bromley	E09000006	Upper tier local authority	19/03/2020		6		66			19.9
Bromley	E09000006	Upper tier local authority	18/03/2020		13		60			18.1
Bromley	E09000006	Upper tier local authority	17/03/2020		9		47			14.2
Bromley	E09000006	Upper tier local authority	16/03/2020		6		38			11.5
Bromley	E09000006	Upper tier local authority	15/03/2020		6		32			9.7
Bromley	E09000006	Upper tier local authority	14/03/2020		6		26			7.9
Bromley	E09000006	Upper tier local authority	13/03/2020		4		20			6
Bromley	E09000006	Upper tier local authority	12/03/2020		6		16			4.8
Bromley	E09000006	Upper tier local authority	11/03/2020		5		10			3
Bromley	E09000006	Upper tier local authority	10/03/2020		2		5			1.5
Bromley	E09000006	Upper tier local authority	09/03/2020		1		3			0.9
Bromley	E09000006	Upper tier local authority	08/03/2020		1		2			0.6
Bromley	E09000006	Upper tier local authority	01/03/2020		1		1			0.3
Buckinghamshire	E10000002	Upper tier local authority	18/05/2020		0		947			175.4
Buckinghamshire	E10000002	Upper tier local authority	16/05/2020		5		947			175.4
Buckinghamshire	E10000002	Upper tier local authority	15/05/2020		6		942			174.4
Buckinghamshire	E10000002	Upper tier local authority	14/05/2020		6		936			173.3
Buckinghamshire	E10000002	Upper tier local authority	13/05/2020		14		930			172.2
Buckinghamshire	E10000002	Upper tier local authority	12/05/2020		5		916			169.6
Buckinghamshire	E10000002	Upper tier local authority	11/05/2020		7		911			168.7
Buckinghamshire	E10000002	Upper tier local authority	10/05/2020		6		904			167.4
Buckinghamshire	E10000002	Upper tier local authority	09/05/2020		3		898			166.3
Buckinghamshire	E10000002	Upper tier local authority	08/05/2020		4		895			165.7
Buckinghamshire	E10000002	Upper tier local authority	07/05/2020		8		891			165
Buckinghamshire	E10000002	Upper tier local authority	06/05/2020		7		883			163.5
Buckinghamshire	E10000002	Upper tier local authority	05/05/2020		4		876			162.2
Buckinghamshire	E10000002	Upper tier local authority	04/05/2020		10		872			161.5
Buckinghamshire	E10000002	Upper tier local authority	03/05/2020		5		862			159.6
Buckinghamshire	E10000002	Upper tier local authority	02/05/2020		9		857			158.7
Buckinghamshire	E10000002	Upper tier local authority	01/05/2020		9		848			157
Buckinghamshire	E10000002	Upper tier local authority	30/04/2020		6		839			155.4
Buckinghamshire	E10000002	Upper tier local authority	29/04/2020		5		833			154.2
Buckinghamshire	E10000002	Upper tier local authority	28/04/2020		21		828			153.3
Buckinghamshire	E10000002	Upper tier local authority	27/04/2020		15		807			149.4
Buckinghamshire	E10000002	Upper tier local authority	26/04/2020		8		792			146.7
Buckinghamshire	E10000002	Upper tier local authority	25/04/2020		19		784			145.2
Buckinghamshire	E10000002	Upper tier local authority	24/04/2020		23		765			141.7
Buckinghamshire	E10000002	Upper tier local authority	23/04/2020		10		742			137.4
Buckinghamshire	E10000002	Upper tier local authority	22/04/2020		21		732			135.5
Buckinghamshire	E10000002	Upper tier local authority	21/04/2020		17		711			131.7
Buckinghamshire	E10000002	Upper tier local authority	20/04/2020		11		694			128.5
Buckinghamshire	E10000002	Upper tier local authority	19/04/2020		16		683			126.5
Buckinghamshire	E10000002	Upper tier local authority	18/04/2020		18		667			123.5
Buckinghamshire	E10000002	Upper tier local authority	17/04/2020		29		649			120.2
Buckinghamshire	E10000002	Upper tier local authority	16/04/2020		28		620			114.8
Buckinghamshire	E10000002	Upper tier local authority	15/04/2020		25		592			109.6
Buckinghamshire	E10000002	Upper tier local authority	14/04/2020		21		567			105
Buckinghamshire	E10000002	Upper tier local authority	13/04/2020		21		546			101.1

Reported Cases up to 18 May 2020

Area name	Area code	Area type	Specimen date	Daily lab-confirmed cases	Previously reported daily cases	Change in daily cases	Cumulative lab-confirmed cases	Previously reported cumulative cases	Change in cumulative cases	Cumulative lab-confirmed cases rate
Buckinghamshire	E10000002	Upper tier local authority	12/04/2020	7			525			97.2
Buckinghamshire	E10000002	Upper tier local authority	11/04/2020	19			518			95.9
Buckinghamshire	E10000002	Upper tier local authority	10/04/2020	26			499			92.4
Buckinghamshire	E10000002	Upper tier local authority	09/04/2020	22			473			87.6
Buckinghamshire	E10000002	Upper tier local authority	08/04/2020	32			451			83.5
Buckinghamshire	E10000002	Upper tier local authority	07/04/2020	37			419			77.6
Buckinghamshire	E10000002	Upper tier local authority	06/04/2020	26			382			70.7
Buckinghamshire	E10000002	Upper tier local authority	05/04/2020	13			356			65.9
Buckinghamshire	E10000002	Upper tier local authority	04/04/2020	21			343			63.5
Buckinghamshire	E10000002	Upper tier local authority	03/04/2020	24			322			59.6
Buckinghamshire	E10000002	Upper tier local authority	02/04/2020	32			298			55.2
Buckinghamshire	E10000002	Upper tier local authority	01/04/2020	19			266			49.3
Buckinghamshire	E10000002	Upper tier local authority	31/03/2020	23			247			45.7
Buckinghamshire	E10000002	Upper tier local authority	30/03/2020	29			224			41.5
Buckinghamshire	E10000002	Upper tier local authority	29/03/2020	11			195			36.1
Buckinghamshire	E10000002	Upper tier local authority	28/03/2020	21			184			34.1
Buckinghamshire	E10000002	Upper tier local authority	27/03/2020	17			163			30.2
Buckinghamshire	E10000002	Upper tier local authority	26/03/2020	10			146			27
Buckinghamshire	E10000002	Upper tier local authority	25/03/2020	23			136			25.2
Buckinghamshire	E10000002	Upper tier local authority	24/03/2020	9			113			20.9
Buckinghamshire	E10000002	Upper tier local authority	23/03/2020	8			104			19.3
Buckinghamshire	E10000002	Upper tier local authority	22/03/2020	12			96			17.8
Buckinghamshire	E10000002	Upper tier local authority	21/03/2020	11			84			15.6
Buckinghamshire	E10000002	Upper tier local authority	20/03/2020	7			73			13.5
Buckinghamshire	E10000002	Upper tier local authority	19/03/2020	6			66			12.2
Buckinghamshire	E10000002	Upper tier local authority	18/03/2020	6			60			11.1
Buckinghamshire	E10000002	Upper tier local authority	17/03/2020	6			54			10
Buckinghamshire	E10000002	Upper tier local authority	16/03/2020	9			48			8.9
Buckinghamshire	E10000002	Upper tier local authority	15/03/2020	2			39			7.2
Buckinghamshire	E10000002	Upper tier local authority	14/03/2020	3			37			6.9
Buckinghamshire	E10000002	Upper tier local authority	13/03/2020	6			34			6.3
Buckinghamshire	E10000002	Upper tier local authority	12/03/2020	10			28			5.2
Buckinghamshire	E10000002	Upper tier local authority	11/03/2020	4			18			3.3
Buckinghamshire	E10000002	Upper tier local authority	10/03/2020	7			14			2.6
Buckinghamshire	E10000002	Upper tier local authority	09/03/2020	2			7			1.3
Buckinghamshire	E10000002	Upper tier local authority	08/03/2020	1			5			0.9
Buckinghamshire	E10000002	Upper tier local authority	07/03/2020	1			4			0.7
Buckinghamshire	E10000002	Upper tier local authority	06/03/2020	1			3			0.6
Buckinghamshire	E10000002	Upper tier local authority	04/03/2020	1			2			0.4
Buckinghamshire	E10000002	Upper tier local authority	01/03/2020	1			1			0.2
Bury	E08000002	Upper tier local authority	18/05/2020	0			675			355.1
Bury	E08000002	Upper tier local authority	16/05/2020	4			675			355.1
Bury	E08000002	Upper tier local authority	15/05/2020	4			671			353
Bury	E08000002	Upper tier local authority	14/05/2020	6			667			350.9
Bury	E08000002	Upper tier local authority	13/05/2020	8			661			347.7
Bury	E08000002	Upper tier local authority	12/05/2020	1			653			343.5
Bury	E08000002	Upper tier local authority	11/05/2020	4			652			343
Bury	E08000002	Upper tier local authority	10/05/2020	1			648			340.9
Bury	E08000002	Upper tier local authority	09/05/2020	5			647			340.3
Bury	E08000002	Upper tier local authority	08/05/2020	6			642			337.7
Bury	E08000002	Upper tier local authority	07/05/2020	4			636			334.5
Bury	E08000002	Upper tier local authority	06/05/2020	2			632			332.4
Bury	E08000002	Upper tier local authority	05/05/2020	4			630			331.4

Reported Cases up to 18 May 2020

Area name	Area code	Area type	Specimen date	Daily lab-confirmed cases	Previously reported daily cases	Change in daily cases	Cumulative lab-confirmed cases	Previously reported cumulative cases	Change in cumulative cases	Cumulative lab-confirmed cases rate
Bury	E08000002	Upper tier local authority	04/05/2020	10			626			329.3
Bury	E08000002	Upper tier local authority	03/05/2020	8			616			324
Bury	E08000002	Upper tier local authority	02/05/2020	4			608			319.8
Bury	E08000002	Upper tier local authority	01/05/2020	5			604			317.7
Bury	E08000002	Upper tier local authority	30/04/2020	11			599			315.1
Bury	E08000002	Upper tier local authority	29/04/2020	8			588			309.3
Bury	E08000002	Upper tier local authority	28/04/2020	16			580			305.1
Bury	E08000002	Upper tier local authority	27/04/2020	16			564			296.7
Bury	E08000002	Upper tier local authority	26/04/2020	5			548			288.3
Bury	E08000002	Upper tier local authority	25/04/2020	8			543			285.6
Bury	E08000002	Upper tier local authority	24/04/2020	20			535			281.4
Bury	E08000002	Upper tier local authority	23/04/2020	19			515			270.9
Bury	E08000002	Upper tier local authority	22/04/2020	10			496			260.9
Bury	E08000002	Upper tier local authority	21/04/2020	7			486			255.6
Bury	E08000002	Upper tier local authority	20/04/2020	22			479			252
Bury	E08000002	Upper tier local authority	19/04/2020	8			457			240.4
Bury	E08000002	Upper tier local authority	18/04/2020	17			449			236.2
Bury	E08000002	Upper tier local authority	17/04/2020	31			432			227.2
Bury	E08000002	Upper tier local authority	16/04/2020	15			401			210.9
Bury	E08000002	Upper tier local authority	15/04/2020	24			386			203
Bury	E08000002	Upper tier local authority	14/04/2020	10			362			190.4
Bury	E08000002	Upper tier local authority	13/04/2020	21			352			185.2
Bury	E08000002	Upper tier local authority	12/04/2020	16			331			174.1
Bury	E08000002	Upper tier local authority	11/04/2020	26			315			165.7
Bury	E08000002	Upper tier local authority	10/04/2020	20			289			152
Bury	E08000002	Upper tier local authority	09/04/2020	23			269			141.5
Bury	E08000002	Upper tier local authority	08/04/2020	24			246			129.4
Bury	E08000002	Upper tier local authority	07/04/2020	28			222			116.8
Bury	E08000002	Upper tier local authority	06/04/2020	24			194			102
Bury	E08000002	Upper tier local authority	05/04/2020	17			170			89.4
Bury	E08000002	Upper tier local authority	04/04/2020	11			153			80.5
Bury	E08000002	Upper tier local authority	03/04/2020	18			142			74.7
Bury	E08000002	Upper tier local authority	02/04/2020	8			124			65.2
Bury	E08000002	Upper tier local authority	01/04/2020	16			116			61
Bury	E08000002	Upper tier local authority	31/03/2020	6			100			52.6
Bury	E08000002	Upper tier local authority	30/03/2020	16			94			49.4
Bury	E08000002	Upper tier local authority	29/03/2020	7			78			41
Bury	E08000002	Upper tier local authority	28/03/2020	10			71			37.3
Bury	E08000002	Upper tier local authority	27/03/2020	9			61			32.1
Bury	E08000002	Upper tier local authority	26/03/2020	14			52			27.4
Bury	E08000002	Upper tier local authority	25/03/2020	3			38			20
Bury	E08000002	Upper tier local authority	24/03/2020	8			35			18.4
Bury	E08000002	Upper tier local authority	23/03/2020	3			27			14.2
Bury	E08000002	Upper tier local authority	22/03/2020	7			24			12.6
Bury	E08000002	Upper tier local authority	21/03/2020	2			17			8.9
Bury	E08000002	Upper tier local authority	20/03/2020	1			15			7.9
Bury	E08000002	Upper tier local authority	19/03/2020	2			14			7.4
Bury	E08000002	Upper tier local authority	18/03/2020	2			12			6.3
Bury	E08000002	Upper tier local authority	17/03/2020	2			10			5.3
Bury	E08000002	Upper tier local authority	16/03/2020	1			8			4.2
Bury	E08000002	Upper tier local authority	13/03/2020	3			7			3.7
Bury	E08000002	Upper tier local authority	07/03/2020	1			4			2.1
Bury	E08000002	Upper tier local authority	01/03/2020	3			3			1.6

Reported Cases up to 18 May 2020

Area name	Area code	Area type	Specimen date	Daily lab-confirmed cases	Previously reported daily cases	Change in daily cases	Cumulative lab-confirmed cases	Previously reported cumulative cases	Change in cumulative cases	Cumulative lab-confirmed cases rate
Calderdale	E08000033	Upper tier local authority	18/05/2020	1			285			135.7
Calderdale	E08000033	Upper tier local authority	17/05/2020	1			284			135.2
Calderdale	E08000033	Upper tier local authority	15/05/2020	1			283			134.7
Calderdale	E08000033	Upper tier local authority	14/05/2020	4			282			134.2
Calderdale	E08000033	Upper tier local authority	12/05/2020	1			278			132.3
Calderdale	E08000033	Upper tier local authority	11/05/2020	2			277			131.9
Calderdale	E08000033	Upper tier local authority	10/05/2020	1			275			130.9
Calderdale	E08000033	Upper tier local authority	07/05/2020	5			274			130.4
Calderdale	E08000033	Upper tier local authority	05/05/2020	9			269			128
Calderdale	E08000033	Upper tier local authority	04/05/2020	3			260			123.8
Calderdale	E08000033	Upper tier local authority	02/05/2020	1			257			122.3
Calderdale	E08000033	Upper tier local authority	01/05/2020	6			256			121.9
Calderdale	E08000033	Upper tier local authority	30/04/2020	7			250			119
Calderdale	E08000033	Upper tier local authority	29/04/2020	1			243			115.7
Calderdale	E08000033	Upper tier local authority	28/04/2020	6			242			115.2
Calderdale	E08000033	Upper tier local authority	27/04/2020	3			236			112.3
Calderdale	E08000033	Upper tier local authority	26/04/2020	4			233			110.9
Calderdale	E08000033	Upper tier local authority	25/04/2020	4			229			109
Calderdale	E08000033	Upper tier local authority	24/04/2020	5			225			107.1
Calderdale	E08000033	Upper tier local authority	23/04/2020	5			220			104.7
Calderdale	E08000033	Upper tier local authority	22/04/2020	7			215			102.3
Calderdale	E08000033	Upper tier local authority	21/04/2020	6			208			99
Calderdale	E08000033	Upper tier local authority	20/04/2020	4			202			96.2
Calderdale	E08000033	Upper tier local authority	19/04/2020	2			198			94.2
Calderdale	E08000033	Upper tier local authority	18/04/2020	4			196			93.3
Calderdale	E08000033	Upper tier local authority	17/04/2020	8			192			91.4
Calderdale	E08000033	Upper tier local authority	16/04/2020	5			184			87.6
Calderdale	E08000033	Upper tier local authority	15/04/2020	12			179			85.2
Calderdale	E08000033	Upper tier local authority	14/04/2020	8			167			79.5
Calderdale	E08000033	Upper tier local authority	13/04/2020	6			159			75.7
Calderdale	E08000033	Upper tier local authority	12/04/2020	8			153			72.8
Calderdale	E08000033	Upper tier local authority	11/04/2020	3			145			69
Calderdale	E08000033	Upper tier local authority	10/04/2020	12			142			67.6
Calderdale	E08000033	Upper tier local authority	09/04/2020	6			130			61.9
Calderdale	E08000033	Upper tier local authority	08/04/2020	10			124			59
Calderdale	E08000033	Upper tier local authority	07/04/2020	7			114			54.3
Calderdale	E08000033	Upper tier local authority	06/04/2020	10			107			50.9
Calderdale	E08000033	Upper tier local authority	05/04/2020	3			97			46.2
Calderdale	E08000033	Upper tier local authority	04/04/2020	8			94			44.7
Calderdale	E08000033	Upper tier local authority	03/04/2020	12			86			40.9
Calderdale	E08000033	Upper tier local authority	02/04/2020	11			74			35.2
Calderdale	E08000033	Upper tier local authority	01/04/2020	6			63			30
Calderdale	E08000033	Upper tier local authority	31/03/2020	5			57			27.1
Calderdale	E08000033	Upper tier local authority	30/03/2020	12			52			24.8
Calderdale	E08000033	Upper tier local authority	29/03/2020	9			40			19
Calderdale	E08000033	Upper tier local authority	28/03/2020	5			31			14.8
Calderdale	E08000033	Upper tier local authority	27/03/2020	6			26			12.4
Calderdale	E08000033	Upper tier local authority	26/03/2020	6			20			9.5
Calderdale	E08000033	Upper tier local authority	25/03/2020	4			14			6.7
Calderdale	E08000033	Upper tier local authority	24/03/2020	1			10			4.8
Calderdale	E08000033	Upper tier local authority	23/03/2020	2			9			4.3
Calderdale	E08000033	Upper tier local authority	21/03/2020	2			7			3.3
Calderdale	E08000033	Upper tier local authority	16/03/2020	2			5			2.4

Reported Cases up to 18 May 2020

Area name	Area code	Area type	Specimen date	Daily lab-confirmed cases	Previously reported daily cases	Change in daily cases	Cumulative lab-confirmed cases	Previously reported cumulative cases	Change in cumulative cases	Cumulative lab-confirmed cases rate
Calderdale	E08000033	Upper tier local authority	11/03/2020	2			3			1.4
Calderdale	E08000033	Upper tier local authority	10/03/2020	1			1			0.5
Cambridgeshire	E10000003	Upper tier local authority	18/05/2020	0			1056	162.1		162.1
Cambridgeshire	E10000003	Upper tier local authority	16/05/2020	1			1056	162.1		161.9
Cambridgeshire	E10000003	Upper tier local authority	15/05/2020	1			1055	161.8		161.5
Cambridgeshire	E10000003	Upper tier local authority	14/05/2020	2			1054	161.5		159.2
Cambridgeshire	E10000003	Upper tier local authority	13/05/2020	15			1052	157.6		151
Cambridgeshire	E10000003	Upper tier local authority	12/05/2020	10			1037	148.7		147.2
Cambridgeshire	E10000003	Upper tier local authority	11/05/2020	43			1027	146.3		143.1
Cambridgeshire	E10000003	Upper tier local authority	10/05/2020	15			984	143.1		140.1
Cambridgeshire	E10000003	Upper tier local authority	09/05/2020	10			969	136.8		133.4
Cambridgeshire	E10000003	Upper tier local authority	08/05/2020	6			959	133.4		131.7
Cambridgeshire	E10000003	Upper tier local authority	07/05/2020	21			953	130		125.1
Cambridgeshire	E10000003	Upper tier local authority	06/05/2020	19			932	121		117.4
Cambridgeshire	E10000003	Upper tier local authority	05/05/2020	22			913	113.1		110.8
Cambridgeshire	E10000003	Upper tier local authority	04/05/2020	22			891	108.4		106.7
Cambridgeshire	E10000003	Upper tier local authority	03/05/2020	11			869	104.4		100.5
Cambridgeshire	E10000003	Upper tier local authority	02/05/2020	11			858	95.8		92.3
Cambridgeshire	E10000003	Upper tier local authority	01/05/2020	32			847	88.9		86.4
Cambridgeshire	E10000003	Upper tier local authority	30/04/2020	27			815	85.2		81.2
Cambridgeshire	E10000003	Upper tier local authority	29/04/2020	23			788	76.6		74.4
Cambridgeshire	E10000003	Upper tier local authority	28/04/2020	28			765	71.4		69.4
Cambridgeshire	E10000003	Upper tier local authority	27/04/2020	15			737	67.4		65.2
Cambridgeshire	E10000003	Upper tier local authority	26/04/2020	16			722	61.4		56.8
Cambridgeshire	E10000003	Upper tier local authority	25/04/2020	11			706	52.6		48.7
Cambridgeshire	E10000003	Upper tier local authority	24/04/2020	15			695	45.7		41.8
Cambridgeshire	E10000003	Upper tier local authority	23/04/2020	25			680	38.8		36.2
Cambridgeshire	E10000003	Upper tier local authority	22/04/2020	31			655	32.8		30.9
Cambridgeshire	E10000003	Upper tier local authority	21/04/2020	23			624	27.8		27.8
Cambridgeshire	E10000003	Upper tier local authority	20/04/2020	22			601	23.9		22.1
Cambridgeshire	E10000003	Upper tier local authority	19/04/2020	16			579			
Cambridgeshire	E10000003	Upper tier local authority	18/04/2020	8			563			
Cambridgeshire	E10000003	Upper tier local authority	17/04/2020	26			555			
Cambridgeshire	E10000003	Upper tier local authority	16/04/2020	30			529			
Cambridgeshire	E10000003	Upper tier local authority	15/04/2020	14			499			
Cambridgeshire	E10000003	Upper tier local authority	14/04/2020	20			485			
Cambridgeshire	E10000003	Upper tier local authority	13/04/2020	13			465			
Cambridgeshire	E10000003	Upper tier local authority	12/04/2020	13			452			
Cambridgeshire	E10000003	Upper tier local authority	11/04/2020	14			439			
Cambridgeshire	E10000003	Upper tier local authority	10/04/2020	25			425			
Cambridgeshire	E10000003	Upper tier local authority	09/04/2020	30			400			
Cambridgeshire	E10000003	Upper tier local authority	08/04/2020	27			370			
Cambridgeshire	E10000003	Upper tier local authority	07/04/2020	26			343			
Cambridgeshire	E10000003	Upper tier local authority	06/04/2020	19			317			
Cambridgeshire	E10000003	Upper tier local authority	05/04/2020	26			298			
Cambridgeshire	E10000003	Upper tier local authority	04/04/2020	19			272			
Cambridgeshire	E10000003	Upper tier local authority	03/04/2020	17			253			
Cambridgeshire	E10000003	Upper tier local authority	02/04/2020	22			236			
Cambridgeshire	E10000003	Upper tier local authority	01/04/2020	13			214			
Cambridgeshire	E10000003	Upper tier local authority	31/03/2020	20			201			
Cambridgeshire	E10000003	Upper tier local authority	30/03/2020	25			181			
Cambridgeshire	E10000003	Upper tier local authority	29/03/2020	12			156			
Cambridgeshire	E10000003	Upper tier local authority	28/03/2020	9			144			

Reported Cases up to 18 May 2020

Area name	Area code	Area type	Specimen date	Daily lab-confirmed cases	Previously reported daily cases	Change in daily cases	Cumulative lab-confirmed cases	Previously reported cumulative cases	Change in cumulative cases	Cumulative lab-confirmed cases rate
Cambridgeshire	E10000003	Upper tier local authority	27/03/2020	18			135			20.7
Cambridgeshire	E10000003	Upper tier local authority	26/03/2020	12			117			18
Cambridgeshire	E10000003	Upper tier local authority	25/03/2020	17			105			16.1
Cambridgeshire	E10000003	Upper tier local authority	24/03/2020	17			88			13.5
Cambridgeshire	E10000003	Upper tier local authority	23/03/2020	14			71			10.9
Cambridgeshire	E10000003	Upper tier local authority	22/03/2020	5			57			8.7
Cambridgeshire	E10000003	Upper tier local authority	21/03/2020	9			52			8
Cambridgeshire	E10000003	Upper tier local authority	20/03/2020	9			43			6.6
Cambridgeshire	E10000003	Upper tier local authority	19/03/2020	7			34			5.2
Cambridgeshire	E10000003	Upper tier local authority	18/03/2020	8			27			4.1
Cambridgeshire	E10000003	Upper tier local authority	17/03/2020	1			19			2.9
Cambridgeshire	E10000003	Upper tier local authority	16/03/2020	1			18			2.8
Cambridgeshire	E10000003	Upper tier local authority	15/03/2020	2			17			2.6
Cambridgeshire	E10000003	Upper tier local authority	13/03/2020	5			15			2.3
Cambridgeshire	E10000003	Upper tier local authority	12/03/2020	4			10			1.5
Cambridgeshire	E10000003	Upper tier local authority	11/03/2020	1			6			0.9
Cambridgeshire	E10000003	Upper tier local authority	10/03/2020	3			5			0.8
Cambridgeshire	E10000003	Upper tier local authority	05/03/2020	1			2			0.3
Cambridgeshire	E10000003	Upper tier local authority	03/03/2020	1			1			0.2
Camden	E09000007	Upper tier local authority	18/05/2020	0			619			236.1
Camden	E09000007	Upper tier local authority	16/05/2020	1			619			236.1
Camden	E09000007	Upper tier local authority	15/05/2020	1			618			235.7
Camden	E09000007	Upper tier local authority	14/05/2020	1			617			235.3
Camden	E09000007	Upper tier local authority	13/05/2020	2			616			234.9
Camden	E09000007	Upper tier local authority	11/05/2020	5			614			234.1
Camden	E09000007	Upper tier local authority	10/05/2020	1			609			232.2
Camden	E09000007	Upper tier local authority	09/05/2020	2			608			231.9
Camden	E09000007	Upper tier local authority	08/05/2020	2			606			231.1
Camden	E09000007	Upper tier local authority	07/05/2020	4			604			230.3
Camden	E09000007	Upper tier local authority	06/05/2020	4			600			228.8
Camden	E09000007	Upper tier local authority	05/05/2020	4			596			227.3
Camden	E09000007	Upper tier local authority	02/05/2020	1			592			225.8
Camden	E09000007	Upper tier local authority	01/05/2020	5			591			225.4
Camden	E09000007	Upper tier local authority	30/04/2020	8			586			223.5
Camden	E09000007	Upper tier local authority	29/04/2020	3			578			220.4
Camden	E09000007	Upper tier local authority	28/04/2020	4			575			219.3
Camden	E09000007	Upper tier local authority	27/04/2020	1			571			217.8
Camden	E09000007	Upper tier local authority	26/04/2020	1			570			217.4
Camden	E09000007	Upper tier local authority	25/04/2020	3			569			217
Camden	E09000007	Upper tier local authority	24/04/2020	4			566			215.8
Camden	E09000007	Upper tier local authority	23/04/2020	10			562			214.3
Camden	E09000007	Upper tier local authority	22/04/2020	8			552			210.5
Camden	E09000007	Upper tier local authority	21/04/2020	6			544			207.5
Camden	E09000007	Upper tier local authority	20/04/2020	7			538			205.2
Camden	E09000007	Upper tier local authority	19/04/2020	5			531			202.5
Camden	E09000007	Upper tier local authority	18/04/2020	14			526			200.6
Camden	E09000007	Upper tier local authority	17/04/2020	10			512			195.3
Camden	E09000007	Upper tier local authority	16/04/2020	11			502			191.4
Camden	E09000007	Upper tier local authority	15/04/2020	20			491			187.2
Camden	E09000007	Upper tier local authority	14/04/2020	9			471			179.6
Camden	E09000007	Upper tier local authority	13/04/2020	13			462			176.2
Camden	E09000007	Upper tier local authority	12/04/2020	8			449			171.2
Camden	E09000007	Upper tier local authority	11/04/2020	9			441			168.2

Reported Cases up to 18 May 2020

Area name	Area code	Area type	Specimen date	Daily lab-confirmed cases	Previously reported daily cases	Change in daily cases	Cumulative lab-confirmed cases	Previously reported cumulative cases	Change in cumulative cases	Cumulative lab-confirmed cases rate
Camden	E09000007	Upper tier local authority	10/04/2020	10			432			164.7
Camden	E09000007	Upper tier local authority	09/04/2020	17			422			160.9
Camden	E09000007	Upper tier local authority	08/04/2020	22			405			154.4
Camden	E09000007	Upper tier local authority	07/04/2020	19			383			146.1
Camden	E09000007	Upper tier local authority	06/04/2020	17			364			138.8
Camden	E09000007	Upper tier local authority	05/04/2020	16			347			132.3
Camden	E09000007	Upper tier local authority	04/04/2020	23			331			126.2
Camden	E09000007	Upper tier local authority	03/04/2020	19			308			117.5
Camden	E09000007	Upper tier local authority	02/04/2020	25			289			110.2
Camden	E09000007	Upper tier local authority	01/04/2020	19			264			100.7
Camden	E09000007	Upper tier local authority	31/03/2020	18			245			93.4
Camden	E09000007	Upper tier local authority	30/03/2020	17			227			86.6
Camden	E09000007	Upper tier local authority	29/03/2020	6			210			80.1
Camden	E09000007	Upper tier local authority	28/03/2020	11			204			77.8
Camden	E09000007	Upper tier local authority	27/03/2020	19			193			73.6
Camden	E09000007	Upper tier local authority	26/03/2020	29			174			66.4
Camden	E09000007	Upper tier local authority	25/03/2020	22			145			55.3
Camden	E09000007	Upper tier local authority	24/03/2020	20			123			46.9
Camden	E09000007	Upper tier local authority	23/03/2020	15			103			39.3
Camden	E09000007	Upper tier local authority	22/03/2020	11			88			33.6
Camden	E09000007	Upper tier local authority	21/03/2020	15			77			29.4
Camden	E09000007	Upper tier local authority	20/03/2020	6			62			23.6
Camden	E09000007	Upper tier local authority	19/03/2020	5			56			21.4
Camden	E09000007	Upper tier local authority	18/03/2020	10			51			19.4
Camden	E09000007	Upper tier local authority	17/03/2020	4			41			15.6
Camden	E09000007	Upper tier local authority	16/03/2020	3			37			14.1
Camden	E09000007	Upper tier local authority	15/03/2020	3			34			13
Camden	E09000007	Upper tier local authority	14/03/2020	1			31			11.8
Camden	E09000007	Upper tier local authority	13/03/2020	5			30			11.4
Camden	E09000007	Upper tier local authority	12/03/2020	5			25			9.5
Camden	E09000007	Upper tier local authority	11/03/2020	10			20			7.6
Camden	E09000007	Upper tier local authority	10/03/2020	2			10			3.8
Camden	E09000007	Upper tier local authority	09/03/2020	2			8			3.1
Camden	E09000007	Upper tier local authority	08/03/2020	2			6			2.3
Camden	E09000007	Upper tier local authority	07/03/2020	1			4			1.5
Camden	E09000007	Upper tier local authority	06/03/2020	1			3			1.1
Camden	E09000007	Upper tier local authority	02/03/2020	2			2			0.8
Central Bedfordshire	E06000056	Upper tier local authority	18/05/2020	0			578			203.8
Central Bedfordshire	E06000056	Upper tier local authority	17/05/2020	1			578			203.8
Central Bedfordshire	E06000056	Upper tier local authority	14/05/2020	1			577			203.5
Central Bedfordshire	E06000056	Upper tier local authority	13/05/2020	2			576			203.1
Central Bedfordshire	E06000056	Upper tier local authority	12/05/2020	2			574			202.4
Central Bedfordshire	E06000056	Upper tier local authority	11/05/2020	4			572			201.7
Central Bedfordshire	E06000056	Upper tier local authority	10/05/2020	3			568			200.3
Central Bedfordshire	E06000056	Upper tier local authority	09/05/2020	1			565			199.2
Central Bedfordshire	E06000056	Upper tier local authority	08/05/2020	2			564			198.9
Central Bedfordshire	E06000056	Upper tier local authority	07/05/2020	5			562			198.2
Central Bedfordshire	E06000056	Upper tier local authority	06/05/2020	6			557			196.4
Central Bedfordshire	E06000056	Upper tier local authority	05/05/2020	3			551			194.3
Central Bedfordshire	E06000056	Upper tier local authority	04/05/2020	13			548			193.2
Central Bedfordshire	E06000056	Upper tier local authority	03/05/2020	1			535			188.6
Central Bedfordshire	E06000056	Upper tier local authority	02/05/2020	8			534			188.3
Central Bedfordshire	E06000056	Upper tier local authority	01/05/2020	7			526			185.5

Reported Cases up to 18 May 2020

Area name	Area code	Area type	Specimen date	Daily lab-confirmed cases	Previously reported daily cases	Change in daily cases	Cumulative lab-confirmed cases	Previously reported cumulative cases	Change in cumulative cases	Cumulative lab-confirmed cases rate
Central Bedfordshire	E06000056	Upper tier local authority	30/04/2020	4			519			183
Central Bedfordshire	E06000056	Upper tier local authority	29/04/2020	7			515			181.6
Central Bedfordshire	E06000056	Upper tier local authority	28/04/2020	4			508			179.1
Central Bedfordshire	E06000056	Upper tier local authority	27/04/2020	16			504			177.7
Central Bedfordshire	E06000056	Upper tier local authority	26/04/2020	3			488			172.1
Central Bedfordshire	E06000056	Upper tier local authority	25/04/2020	15			485			171
Central Bedfordshire	E06000056	Upper tier local authority	24/04/2020	11			470			165.7
Central Bedfordshire	E06000056	Upper tier local authority	23/04/2020	14			459			161.8
Central Bedfordshire	E06000056	Upper tier local authority	22/04/2020	13			445			156.9
Central Bedfordshire	E06000056	Upper tier local authority	21/04/2020	20			432			152.3
Central Bedfordshire	E06000056	Upper tier local authority	20/04/2020	11			412			145.3
Central Bedfordshire	E06000056	Upper tier local authority	19/04/2020	2			401			141.4
Central Bedfordshire	E06000056	Upper tier local authority	18/04/2020	11			399			140.7
Central Bedfordshire	E06000056	Upper tier local authority	17/04/2020	23			388			136.8
Central Bedfordshire	E06000056	Upper tier local authority	16/04/2020	7			365			128.7
Central Bedfordshire	E06000056	Upper tier local authority	15/04/2020	13			358			126.2
Central Bedfordshire	E06000056	Upper tier local authority	14/04/2020	16			345			121.6
Central Bedfordshire	E06000056	Upper tier local authority	13/04/2020	9			329			116
Central Bedfordshire	E06000056	Upper tier local authority	12/04/2020	18			320			112.8
Central Bedfordshire	E06000056	Upper tier local authority	11/04/2020	13			302			106.5
Central Bedfordshire	E06000056	Upper tier local authority	10/04/2020	18			289			101.9
Central Bedfordshire	E06000056	Upper tier local authority	09/04/2020	17			271			95.6
Central Bedfordshire	E06000056	Upper tier local authority	08/04/2020	16			254			89.6
Central Bedfordshire	E06000056	Upper tier local authority	07/04/2020	18			238			83.9
Central Bedfordshire	E06000056	Upper tier local authority	06/04/2020	20			220			77.6
Central Bedfordshire	E06000056	Upper tier local authority	05/04/2020	16			200			70.5
Central Bedfordshire	E06000056	Upper tier local authority	04/04/2020	12			184			64.9
Central Bedfordshire	E06000056	Upper tier local authority	03/04/2020	14			172			60.6
Central Bedfordshire	E06000056	Upper tier local authority	02/04/2020	23			158			55.7
Central Bedfordshire	E06000056	Upper tier local authority	01/04/2020	16			135			47.6
Central Bedfordshire	E06000056	Upper tier local authority	31/03/2020	18			119			42
Central Bedfordshire	E06000056	Upper tier local authority	30/03/2020	11			101			35.6
Central Bedfordshire	E06000056	Upper tier local authority	29/03/2020	5			90			31.7
Central Bedfordshire	E06000056	Upper tier local authority	28/03/2020	9			85			30
Central Bedfordshire	E06000056	Upper tier local authority	27/03/2020	12			76			26.8
Central Bedfordshire	E06000056	Upper tier local authority	26/03/2020	8			64			22.6
Central Bedfordshire	E06000056	Upper tier local authority	25/03/2020	6			56			19.7
Central Bedfordshire	E06000056	Upper tier local authority	24/03/2020	8			50			17.6
Central Bedfordshire	E06000056	Upper tier local authority	23/03/2020	10			42			14.8
Central Bedfordshire	E06000056	Upper tier local authority	22/03/2020	6			32			11.3
Central Bedfordshire	E06000056	Upper tier local authority	21/03/2020	3			26			9.2
Central Bedfordshire	E06000056	Upper tier local authority	20/03/2020	2			23			8.1
Central Bedfordshire	E06000056	Upper tier local authority	19/03/2020	4			21			7.4
Central Bedfordshire	E06000056	Upper tier local authority	18/03/2020	6			17			6
Central Bedfordshire	E06000056	Upper tier local authority	15/03/2020	5			11			3.9
Central Bedfordshire	E06000056	Upper tier local authority	13/03/2020	3			6			2.1
Central Bedfordshire	E06000056	Upper tier local authority	11/03/2020	1			3			1.1
Central Bedfordshire	E06000056	Upper tier local authority	10/03/2020	2			2			0.7
Cheshire East	E06000049	Upper tier local authority	18/05/2020	0			1119			293.9
Cheshire East	E06000049	Upper tier local authority	16/05/2020	9			1119			293.9
Cheshire East	E06000049	Upper tier local authority	15/05/2020	17			1110			291.5
Cheshire East	E06000049	Upper tier local authority	14/05/2020	15			1093			287
Cheshire East	E06000049	Upper tier local authority	13/05/2020	10			1078			283.1

Reported Cases up to 18 May 2020

Area name	Area code	Area type	Specimen date	Daily lab-confirmed cases	Previously reported daily cases	Change in daily cases	Cumulative lab-confirmed cases	Previously reported cumulative cases	Change in cumulative cases	Cumulative lab-confirmed cases rate
Cheshire East	E06000049	Upper tier local authority	12/05/2020	13			1068			280.5
Cheshire East	E06000049	Upper tier local authority	11/05/2020	14			1055			277.1
Cheshire East	E06000049	Upper tier local authority	10/05/2020	5			1041			273.4
Cheshire East	E06000049	Upper tier local authority	09/05/2020	9			1036			272.1
Cheshire East	E06000049	Upper tier local authority	08/05/2020	7			1027			269.7
Cheshire East	E06000049	Upper tier local authority	07/05/2020	14			1020			267.9
Cheshire East	E06000049	Upper tier local authority	06/05/2020	27			1006			264.2
Cheshire East	E06000049	Upper tier local authority	05/05/2020	19			979			257.1
Cheshire East	E06000049	Upper tier local authority	04/05/2020	18			960			252.1
Cheshire East	E06000049	Upper tier local authority	03/05/2020	8			942			247.4
Cheshire East	E06000049	Upper tier local authority	02/05/2020	19			934			245.3
Cheshire East	E06000049	Upper tier local authority	01/05/2020	14			915			240.3
Cheshire East	E06000049	Upper tier local authority	30/04/2020	25			901			236.6
Cheshire East	E06000049	Upper tier local authority	29/04/2020	19			876			230
Cheshire East	E06000049	Upper tier local authority	28/04/2020	17			857			225.1
Cheshire East	E06000049	Upper tier local authority	27/04/2020	24			840			220.6
Cheshire East	E06000049	Upper tier local authority	26/04/2020	12			816			214.3
Cheshire East	E06000049	Upper tier local authority	25/04/2020	27			804			211.1
Cheshire East	E06000049	Upper tier local authority	24/04/2020	28			777			204
Cheshire East	E06000049	Upper tier local authority	23/04/2020	33			749			196.7
Cheshire East	E06000049	Upper tier local authority	22/04/2020	22			716			188
Cheshire East	E06000049	Upper tier local authority	21/04/2020	21			694			182.3
Cheshire East	E06000049	Upper tier local authority	20/04/2020	22			673			176.7
Cheshire East	E06000049	Upper tier local authority	19/04/2020	21			651			171
Cheshire East	E06000049	Upper tier local authority	18/04/2020	24			630			165.4
Cheshire East	E06000049	Upper tier local authority	17/04/2020	31			606			159.1
Cheshire East	E06000049	Upper tier local authority	16/04/2020	33			575			151
Cheshire East	E06000049	Upper tier local authority	15/04/2020	26			542			142.3
Cheshire East	E06000049	Upper tier local authority	14/04/2020	28			516			135.5
Cheshire East	E06000049	Upper tier local authority	13/04/2020	31			488			128.2
Cheshire East	E06000049	Upper tier local authority	12/04/2020	19			457			120
Cheshire East	E06000049	Upper tier local authority	11/04/2020	29			438			115
Cheshire East	E06000049	Upper tier local authority	10/04/2020	29			409			107.4
Cheshire East	E06000049	Upper tier local authority	09/04/2020	39			380			99.8
Cheshire East	E06000049	Upper tier local authority	08/04/2020	33			341			89.6
Cheshire East	E06000049	Upper tier local authority	07/04/2020	28			308			80.9
Cheshire East	E06000049	Upper tier local authority	06/04/2020	33			280			73.5
Cheshire East	E06000049	Upper tier local authority	05/04/2020	27			247			64.9
Cheshire East	E06000049	Upper tier local authority	04/04/2020	19			220			57.8
Cheshire East	E06000049	Upper tier local authority	03/04/2020	14			201			52.8
Cheshire East	E06000049	Upper tier local authority	02/04/2020	28			187			49.1
Cheshire East	E06000049	Upper tier local authority	01/04/2020	31			159			41.8
Cheshire East	E06000049	Upper tier local authority	31/03/2020	18			128			33.6
Cheshire East	E06000049	Upper tier local authority	30/03/2020	12			110			28.9
Cheshire East	E06000049	Upper tier local authority	29/03/2020	13			98			25.7
Cheshire East	E06000049	Upper tier local authority	28/03/2020	8			85			22.3
Cheshire East	E06000049	Upper tier local authority	27/03/2020	14			77			20.2
Cheshire East	E06000049	Upper tier local authority	26/03/2020	10			63			16.5
Cheshire East	E06000049	Upper tier local authority	25/03/2020	12			53			13.9
Cheshire East	E06000049	Upper tier local authority	24/03/2020	7			41			10.8
Cheshire East	E06000049	Upper tier local authority	23/03/2020	2			34			8.9
Cheshire East	E06000049	Upper tier local authority	22/03/2020	5			32			8.4
Cheshire East	E06000049	Upper tier local authority	21/03/2020	3			27			7.1

Reported Cases up to 18 May 2020

Area name	Area code	Area type	Specimen date	Daily lab-confirmed cases	Previously reported daily cases	Change in daily cases	Cumulative lab-confirmed cases	Previously reported cumulative cases	Change in cumulative cases	Cumulative lab-confirmed cases rate
Cheshire East	E06000049	Upper tier local authority	20/03/2020	1			24			6.3
Cheshire East	E06000049	Upper tier local authority	19/03/2020	4			23			6
Cheshire East	E06000049	Upper tier local authority	18/03/2020	4			19			5
Cheshire East	E06000049	Upper tier local authority	17/03/2020	4			15			3.9
Cheshire East	E06000049	Upper tier local authority	15/03/2020	1			11			2.9
Cheshire East	E06000049	Upper tier local authority	14/03/2020	3			10			2.6
Cheshire East	E06000049	Upper tier local authority	13/03/2020	2			7			1.8
Cheshire East	E06000049	Upper tier local authority	12/03/2020	3			5			1.3
Cheshire East	E06000049	Upper tier local authority	11/03/2020	1			2			0.5
Cheshire East	E06000049	Upper tier local authority	10/03/2020	1			1			0.3
Cheshire West and Chester	E06000050	Upper tier local authority	18/05/2020	0			1009			296.3
Cheshire West and Chester	E06000050	Upper tier local authority	17/05/2020	1			1009			296.3
Cheshire West and Chester	E06000050	Upper tier local authority	16/05/2020	12			1008			296
Cheshire West and Chester	E06000050	Upper tier local authority	15/05/2020	8			996			292.5
Cheshire West and Chester	E06000050	Upper tier local authority	14/05/2020	13			988			290.2
Cheshire West and Chester	E06000050	Upper tier local authority	13/05/2020	9			975			286.3
Cheshire West and Chester	E06000050	Upper tier local authority	12/05/2020	16			966			283.7
Cheshire West and Chester	E06000050	Upper tier local authority	11/05/2020	20			950			279
Cheshire West and Chester	E06000050	Upper tier local authority	10/05/2020	4			930			273.1
Cheshire West and Chester	E06000050	Upper tier local authority	09/05/2020	7			926			272
Cheshire West and Chester	E06000050	Upper tier local authority	08/05/2020	14			919			269.9
Cheshire West and Chester	E06000050	Upper tier local authority	07/05/2020	8			905			265.8
Cheshire West and Chester	E06000050	Upper tier local authority	06/05/2020	8			897			263.4
Cheshire West and Chester	E06000050	Upper tier local authority	05/05/2020	5			889			261.1
Cheshire West and Chester	E06000050	Upper tier local authority	04/05/2020	12			884			259.6
Cheshire West and Chester	E06000050	Upper tier local authority	03/05/2020	10			872			256.1
Cheshire West and Chester	E06000050	Upper tier local authority	02/05/2020	9			862			253.2
Cheshire West and Chester	E06000050	Upper tier local authority	01/05/2020	21			853			250.5
Cheshire West and Chester	E06000050	Upper tier local authority	30/04/2020	17			832			244.3
Cheshire West and Chester	E06000050	Upper tier local authority	29/04/2020	14			815			239.4
Cheshire West and Chester	E06000050	Upper tier local authority	28/04/2020	34			801			235.2
Cheshire West and Chester	E06000050	Upper tier local authority	27/04/2020	25			767			225.3
Cheshire West and Chester	E06000050	Upper tier local authority	26/04/2020	9			742			217.9
Cheshire West and Chester	E06000050	Upper tier local authority	25/04/2020	16			733			215.3
Cheshire West and Chester	E06000050	Upper tier local authority	24/04/2020	19			717			210.6
Cheshire West and Chester	E06000050	Upper tier local authority	23/04/2020	26			698			205
Cheshire West and Chester	E06000050	Upper tier local authority	22/04/2020	13			672			197.4
Cheshire West and Chester	E06000050	Upper tier local authority	21/04/2020	40			659			193.5
Cheshire West and Chester	E06000050	Upper tier local authority	20/04/2020	18			619			181.8
Cheshire West and Chester	E06000050	Upper tier local authority	19/04/2020	18			601			176.5
Cheshire West and Chester	E06000050	Upper tier local authority	18/04/2020	12			583			171.2
Cheshire West and Chester	E06000050	Upper tier local authority	17/04/2020	31			571			167.7
Cheshire West and Chester	E06000050	Upper tier local authority	16/04/2020	19			540			158.6
Cheshire West and Chester	E06000050	Upper tier local authority	15/04/2020	21			521			153
Cheshire West and Chester	E06000050	Upper tier local authority	14/04/2020	22			500			146.8
Cheshire West and Chester	E06000050	Upper tier local authority	13/04/2020	15			478			140.4
Cheshire West and Chester	E06000050	Upper tier local authority	12/04/2020	27			463			136
Cheshire West and Chester	E06000050	Upper tier local authority	11/04/2020	16			436			128
Cheshire West and Chester	E06000050	Upper tier local authority	10/04/2020	24			420			123.3
Cheshire West and Chester	E06000050	Upper tier local authority	09/04/2020	28			396			116.3
Cheshire West and Chester	E06000050	Upper tier local authority	08/04/2020	28			368			108.1
Cheshire West and Chester	E06000050	Upper tier local authority	07/04/2020	30			340			99.9
Cheshire West and Chester	E06000050	Upper tier local authority	06/04/2020	31			310			91

Reported Cases up to 18 May 2020

Area name	Area code	Area type	Specimen date	Daily lab-confirmed cases	Previously reported daily cases	Change in daily cases	Cumulative lab-confirmed cases	Previously reported cumulative cases	Change in cumulative cases	Cumulative lab-confirmed cases rate
Cheshire West and Chester	E06000050	Upper tier local authority	05/04/2020	31			279			81.9
Cheshire West and Chester	E06000050	Upper tier local authority	04/04/2020	30			248			72.8
Cheshire West and Chester	E06000050	Upper tier local authority	03/04/2020	36			218			64
Cheshire West and Chester	E06000050	Upper tier local authority	02/04/2020	25			182			53.5
Cheshire West and Chester	E06000050	Upper tier local authority	01/04/2020	29			157			46.1
Cheshire West and Chester	E06000050	Upper tier local authority	31/03/2020	18			128			37.6
Cheshire West and Chester	E06000050	Upper tier local authority	30/03/2020	16			110			32.3
Cheshire West and Chester	E06000050	Upper tier local authority	29/03/2020	23			94			27.6
Cheshire West and Chester	E06000050	Upper tier local authority	28/03/2020	11			71			20.9
Cheshire West and Chester	E06000050	Upper tier local authority	27/03/2020	17			60			17.6
Cheshire West and Chester	E06000050	Upper tier local authority	26/03/2020	5			43			12.6
Cheshire West and Chester	E06000050	Upper tier local authority	25/03/2020	5			38			11.2
Cheshire West and Chester	E06000050	Upper tier local authority	24/03/2020	4			33			9.7
Cheshire West and Chester	E06000050	Upper tier local authority	23/03/2020	5			29			8.5
Cheshire West and Chester	E06000050	Upper tier local authority	22/03/2020	3			24			7
Cheshire West and Chester	E06000050	Upper tier local authority	21/03/2020	1			21			6.2
Cheshire West and Chester	E06000050	Upper tier local authority	20/03/2020	3			20			5.9
Cheshire West and Chester	E06000050	Upper tier local authority	19/03/2020	4			17			5
Cheshire West and Chester	E06000050	Upper tier local authority	18/03/2020	2			13			3.8
Cheshire West and Chester	E06000050	Upper tier local authority	17/03/2020	1			11			3.2
Cheshire West and Chester	E06000050	Upper tier local authority	16/03/2020	2			10			2.9
Cheshire West and Chester	E06000050	Upper tier local authority	15/03/2020	2			8			2.3
Cheshire West and Chester	E06000050	Upper tier local authority	12/03/2020	1			6			1.8
Cheshire West and Chester	E06000050	Upper tier local authority	11/03/2020	2			5			1.5
Cheshire West and Chester	E06000050	Upper tier local authority	10/03/2020	2			3			0.9
Cheshire West and Chester	E06000050	Upper tier local authority	02/03/2020	1			1			0.3
City of London	E09000001	Upper tier local authority	18/05/2020	0			17			195.3
City of London	E09000001	Upper tier local authority	13/05/2020	1			17			195.3
City of London	E09000001	Upper tier local authority	21/04/2020	1			16			183.8
City of London	E09000001	Upper tier local authority	20/04/2020	2			15			172.3
City of London	E09000001	Upper tier local authority	08/04/2020	2			13			149.3
City of London	E09000001	Upper tier local authority	31/03/2020	1			11			126.3
City of London	E09000001	Upper tier local authority	30/03/2020	2			10			114.9
City of London	E09000001	Upper tier local authority	29/03/2020	1			8			91.9
City of London	E09000001	Upper tier local authority	27/03/2020	1			7			80.4
City of London	E09000001	Upper tier local authority	26/03/2020	1			6			68.9
City of London	E09000001	Upper tier local authority	20/03/2020				5			57.4
Cornwall and Isles of Scilly	E06000052	Upper tier local authority	18/05/2020	0			561			98.7
Cornwall and Isles of Scilly	E06000052	Upper tier local authority	17/05/2020	1			561			98.7
Cornwall and Isles of Scilly	E06000052	Upper tier local authority	16/05/2020	3			560			98.6
Cornwall and Isles of Scilly	E06000052	Upper tier local authority	15/05/2020	1			557			98
Cornwall and Isles of Scilly	E06000052	Upper tier local authority	13/05/2020	1			556			97.9
Cornwall and Isles of Scilly	E06000052	Upper tier local authority	12/05/2020	2			555			97.7
Cornwall and Isles of Scilly	E06000052	Upper tier local authority	11/05/2020	3			553			97.3
Cornwall and Isles of Scilly	E06000052	Upper tier local authority	10/05/2020	4			550			96.8
Cornwall and Isles of Scilly	E06000052	Upper tier local authority	09/05/2020	6			546			96.1
Cornwall and Isles of Scilly	E06000052	Upper tier local authority	08/05/2020	6			540			95
Cornwall and Isles of Scilly	E06000052	Upper tier local authority	07/05/2020	3			534			94
Cornwall and Isles of Scilly	E06000052	Upper tier local authority	06/05/2020	2			531			93.5
Cornwall and Isles of Scilly	E06000052	Upper tier local authority	05/05/2020	6			529			93.1
Cornwall and Isles of Scilly	E06000052	Upper tier local authority	04/05/2020	4			523			92
Cornwall and Isles of Scilly	E06000052	Upper tier local authority	03/05/2020	9			519			91.3
Cornwall and Isles of Scilly	E06000052	Upper tier local authority	02/05/2020	4			510			89.8

Reported Cases up to 18 May 2020

Area name	Area code	Area type	Specimen date	Daily lab-confirmed cases	Previously reported daily cases	Change in daily cases	Cumulative lab-confirmed cases	Previously reported cumulative cases	Change in cumulative cases	Cumulative lab-confirmed cases rate
Cornwall and Isles of Scilly	E06000052	Upper tier local authority	01/05/2020	3			506			89.1
Cornwall and Isles of Scilly	E06000052	Upper tier local authority	30/04/2020	4			503			88.5
Cornwall and Isles of Scilly	E06000052	Upper tier local authority	29/04/2020	14			499			87.8
Cornwall and Isles of Scilly	E06000052	Upper tier local authority	28/04/2020	1			485			85.4
Cornwall and Isles of Scilly	E06000052	Upper tier local authority	27/04/2020	11			484			85.2
Cornwall and Isles of Scilly	E06000052	Upper tier local authority	26/04/2020	8			473			83.2
Cornwall and Isles of Scilly	E06000052	Upper tier local authority	25/04/2020	6			465			81.8
Cornwall and Isles of Scilly	E06000052	Upper tier local authority	24/04/2020	7			459			80.8
Cornwall and Isles of Scilly	E06000052	Upper tier local authority	23/04/2020	13			452			79.5
Cornwall and Isles of Scilly	E06000052	Upper tier local authority	22/04/2020	4			439			77.3
Cornwall and Isles of Scilly	E06000052	Upper tier local authority	21/04/2020	11			435			76.6
Cornwall and Isles of Scilly	E06000052	Upper tier local authority	20/04/2020	8			424			74.6
Cornwall and Isles of Scilly	E06000052	Upper tier local authority	19/04/2020	6			416			73.2
Cornwall and Isles of Scilly	E06000052	Upper tier local authority	18/04/2020	13			410			72.2
Cornwall and Isles of Scilly	E06000052	Upper tier local authority	17/04/2020	14			397			69.9
Cornwall and Isles of Scilly	E06000052	Upper tier local authority	16/04/2020	25			383			67.4
Cornwall and Isles of Scilly	E06000052	Upper tier local authority	15/04/2020	8			358			63
Cornwall and Isles of Scilly	E06000052	Upper tier local authority	14/04/2020	10			350			61.6
Cornwall and Isles of Scilly	E06000052	Upper tier local authority	13/04/2020	21			340			59.8
Cornwall and Isles of Scilly	E06000052	Upper tier local authority	12/04/2020	20			319			56.1
Cornwall and Isles of Scilly	E06000052	Upper tier local authority	11/04/2020	13			299			52.6
Cornwall and Isles of Scilly	E06000052	Upper tier local authority	10/04/2020	12			286			50.3
Cornwall and Isles of Scilly	E06000052	Upper tier local authority	09/04/2020	18			274			48.2
Cornwall and Isles of Scilly	E06000052	Upper tier local authority	08/04/2020	16			256			45.1
Cornwall and Isles of Scilly	E06000052	Upper tier local authority	07/04/2020	14			240			42.2
Cornwall and Isles of Scilly	E06000052	Upper tier local authority	06/04/2020	18			226			39.8
Cornwall and Isles of Scilly	E06000052	Upper tier local authority	05/04/2020	11			208			36.6
Cornwall and Isles of Scilly	E06000052	Upper tier local authority	04/04/2020	15			197			34.7
Cornwall and Isles of Scilly	E06000052	Upper tier local authority	03/04/2020	18			182			32
Cornwall and Isles of Scilly	E06000052	Upper tier local authority	02/04/2020	17			164			28.9
Cornwall and Isles of Scilly	E06000052	Upper tier local authority	01/04/2020	21			147			25.9
Cornwall and Isles of Scilly	E06000052	Upper tier local authority	31/03/2020	20			126			22.2
Cornwall and Isles of Scilly	E06000052	Upper tier local authority	30/03/2020	11			106			18.7
Cornwall and Isles of Scilly	E06000052	Upper tier local authority	29/03/2020	11			95			16.7
Cornwall and Isles of Scilly	E06000052	Upper tier local authority	28/03/2020	10			84			14.8
Cornwall and Isles of Scilly	E06000052	Upper tier local authority	27/03/2020	15			74			13
Cornwall and Isles of Scilly	E06000052	Upper tier local authority	26/03/2020	11			59			10.4
Cornwall and Isles of Scilly	E06000052	Upper tier local authority	25/03/2020	4			48			8.4
Cornwall and Isles of Scilly	E06000052	Upper tier local authority	24/03/2020	3			44			7.7
Cornwall and Isles of Scilly	E06000052	Upper tier local authority	23/03/2020	6			41			7.2
Cornwall and Isles of Scilly	E06000052	Upper tier local authority	22/03/2020	3			35			6.2
Cornwall and Isles of Scilly	E06000052	Upper tier local authority	21/03/2020	3			32			5.6
Cornwall and Isles of Scilly	E06000052	Upper tier local authority	20/03/2020	6			29			5.1
Cornwall and Isles of Scilly	E06000052	Upper tier local authority	19/03/2020	2			23			4
Cornwall and Isles of Scilly	E06000052	Upper tier local authority	18/03/2020	5			21			3.7
Cornwall and Isles of Scilly	E06000052	Upper tier local authority	17/03/2020	2			16			2.8
Cornwall and Isles of Scilly	E06000052	Upper tier local authority	16/03/2020	3			14			2.5
Cornwall and Isles of Scilly	E06000052	Upper tier local authority	15/03/2020	1			11			1.9
Cornwall and Isles of Scilly	E06000052	Upper tier local authority	14/03/2020	1			10			1.8
Cornwall and Isles of Scilly	E06000052	Upper tier local authority	13/03/2020	1			9			1.6
Cornwall and Isles of Scilly	E06000052	Upper tier local authority	11/03/2020	1			8			1.4
Cornwall and Isles of Scilly	E06000052	Upper tier local authority	10/03/2020	1			7			1.2
Cornwall and Isles of Scilly	E06000052	Upper tier local authority	09/03/2020	1			6			1.1

Reported Cases up to 18 May 2020

Area name	Area code	Area type	Specimen date	Daily lab-confirmed cases	Previously reported daily cases	Change in daily cases	Cumulative lab-confirmed cases	Previously reported cumulative cases	Change in cumulative cases	Cumulative lab-confirmed cases rate
Cornwall and Isles of Scilly	E06000052	Upper tier local authority	06/03/2020	2			5			0.9
Cornwall and Isles of Scilly	E06000052	Upper tier local authority	05/03/2020	1			3			0.5
Cornwall and Isles of Scilly	E06000052	Upper tier local authority	04/03/2020	1			2			0.4
Cornwall and Isles of Scilly	E06000052	Upper tier local authority	02/03/2020	1			1			0.2
County Durham	E06000047	Upper tier local authority	18/05/2020	0			1853			351.6
County Durham	E06000047	Upper tier local authority	16/05/2020	19			1853			351.6
County Durham	E06000047	Upper tier local authority	15/05/2020	14			1834			348
County Durham	E06000047	Upper tier local authority	14/05/2020	19			1820			345.4
County Durham	E06000047	Upper tier local authority	13/05/2020	10			1801			341.8
County Durham	E06000047	Upper tier local authority	12/05/2020	17			1791			339.9
County Durham	E06000047	Upper tier local authority	11/05/2020	26			1774			336.6
County Durham	E06000047	Upper tier local authority	10/05/2020	20			1748			331.7
County Durham	E06000047	Upper tier local authority	09/05/2020	23			1728			327.9
County Durham	E06000047	Upper tier local authority	08/05/2020	18			1705			323.5
County Durham	E06000047	Upper tier local authority	07/05/2020	21			1687			320.1
County Durham	E06000047	Upper tier local authority	06/05/2020	24			1666			316.1
County Durham	E06000047	Upper tier local authority	05/05/2020	35			1642			311.6
County Durham	E06000047	Upper tier local authority	04/05/2020	41			1607			304.9
County Durham	E06000047	Upper tier local authority	03/05/2020	14			1566			297.2
County Durham	E06000047	Upper tier local authority	02/05/2020	33			1552			294.5
County Durham	E06000047	Upper tier local authority	01/05/2020	45			1519			288.2
County Durham	E06000047	Upper tier local authority	30/04/2020	46			1474			279.7
County Durham	E06000047	Upper tier local authority	29/04/2020	64			1428			271
County Durham	E06000047	Upper tier local authority	28/04/2020	56			1364			258.8
County Durham	E06000047	Upper tier local authority	27/04/2020	29			1308			248.2
County Durham	E06000047	Upper tier local authority	26/04/2020	17			1279			242.7
County Durham	E06000047	Upper tier local authority	25/04/2020	33			1262			239.5
County Durham	E06000047	Upper tier local authority	24/04/2020	41			1229			233.2
County Durham	E06000047	Upper tier local authority	23/04/2020	50			1188			225.4
County Durham	E06000047	Upper tier local authority	22/04/2020	38			1138			215.9
County Durham	E06000047	Upper tier local authority	21/04/2020	45			1100			208.7
County Durham	E06000047	Upper tier local authority	20/04/2020	50			1055			200.2
County Durham	E06000047	Upper tier local authority	19/04/2020	27			1005			190.7
County Durham	E06000047	Upper tier local authority	18/04/2020	46			978			185.6
County Durham	E06000047	Upper tier local authority	17/04/2020	37			932			176.9
County Durham	E06000047	Upper tier local authority	16/04/2020	38			895			169.8
County Durham	E06000047	Upper tier local authority	15/04/2020	44			857			162.6
County Durham	E06000047	Upper tier local authority	14/04/2020	39			813			154.3
County Durham	E06000047	Upper tier local authority	13/04/2020	45			774			146.9
County Durham	E06000047	Upper tier local authority	12/04/2020	29			729			138.3
County Durham	E06000047	Upper tier local authority	11/04/2020	52			700			132.8
County Durham	E06000047	Upper tier local authority	10/04/2020	56			648			123
County Durham	E06000047	Upper tier local authority	09/04/2020	58			592			112.3
County Durham	E06000047	Upper tier local authority	08/04/2020	53			534			101.3
County Durham	E06000047	Upper tier local authority	07/04/2020	63			481			91.3
County Durham	E06000047	Upper tier local authority	06/04/2020	86			418			79.3
County Durham	E06000047	Upper tier local authority	05/04/2020	26			332			63
County Durham	E06000047	Upper tier local authority	04/04/2020	31			306			58.1
County Durham	E06000047	Upper tier local authority	03/04/2020	37			275			52.2
County Durham	E06000047	Upper tier local authority	02/04/2020	35			238			45.2
County Durham	E06000047	Upper tier local authority	01/04/2020	52			203			38.5
County Durham	E06000047	Upper tier local authority	31/03/2020	23			151			28.7
County Durham	E06000047	Upper tier local authority	30/03/2020	20			128			24.3

Reported Cases up to 18 May 2020

Area name	Area code	Area type	Specimen date	Daily lab-confirmed cases	Previously reported daily cases	Change in daily cases	Cumulative lab-confirmed cases	Previously reported cumulative cases	Change in cumulative cases	Cumulative lab-confirmed cases rate
County Durham	E06000047	Upper tier local authority	29/03/2020	14			108			20.5
County Durham	E06000047	Upper tier local authority	28/03/2020	19			94			17.8
County Durham	E06000047	Upper tier local authority	27/03/2020	14			75			14.2
County Durham	E06000047	Upper tier local authority	26/03/2020	14			61			11.6
County Durham	E06000047	Upper tier local authority	25/03/2020	13			47			8.9
County Durham	E06000047	Upper tier local authority	24/03/2020	6			34			6.5
County Durham	E06000047	Upper tier local authority	23/03/2020	10			28			5.3
County Durham	E06000047	Upper tier local authority	22/03/2020	3			18			3.4
County Durham	E06000047	Upper tier local authority	21/03/2020	3			15			2.8
County Durham	E06000047	Upper tier local authority	20/03/2020	3			12			2.3
County Durham	E06000047	Upper tier local authority	19/03/2020	2			9			1.7
County Durham	E06000047	Upper tier local authority	18/03/2020	2			7			1.3
County Durham	E06000047	Upper tier local authority	17/03/2020	2			5			0.9
County Durham	E06000047	Upper tier local authority	15/03/2020	1			3			0.6
County Durham	E06000047	Upper tier local authority	14/03/2020	1			2			0.4
County Durham	E06000047	Upper tier local authority	09/03/2020	1			1			0.2
Coventry	E08000026	Upper tier local authority	18/05/2020	0			784			213.7
Coventry	E08000026	Upper tier local authority	17/05/2020	1			784			213.7
Coventry	E08000026	Upper tier local authority	16/05/2020	1			783			213.5
Coventry	E08000026	Upper tier local authority	15/05/2020	2			782			213.2
Coventry	E08000026	Upper tier local authority	14/05/2020	2			780			212.7
Coventry	E08000026	Upper tier local authority	13/05/2020	3			778			212.1
Coventry	E08000026	Upper tier local authority	12/05/2020	6			775			211.3
Coventry	E08000026	Upper tier local authority	11/05/2020	1			769			209.7
Coventry	E08000026	Upper tier local authority	10/05/2020	5			768			209.4
Coventry	E08000026	Upper tier local authority	09/05/2020	4			763			208
Coventry	E08000026	Upper tier local authority	08/05/2020	13			759			206.9
Coventry	E08000026	Upper tier local authority	07/05/2020	5			746			203.4
Coventry	E08000026	Upper tier local authority	06/05/2020	5			741			202
Coventry	E08000026	Upper tier local authority	05/05/2020	12			736			200.7
Coventry	E08000026	Upper tier local authority	04/05/2020	4			724			197.4
Coventry	E08000026	Upper tier local authority	03/05/2020	12			720			196.3
Coventry	E08000026	Upper tier local authority	02/05/2020	14			708			193
Coventry	E08000026	Upper tier local authority	01/05/2020	20			694			189.2
Coventry	E08000026	Upper tier local authority	30/04/2020	6			674			183.8
Coventry	E08000026	Upper tier local authority	29/04/2020	12			668			182.1
Coventry	E08000026	Upper tier local authority	28/04/2020	4			656			178.9
Coventry	E08000026	Upper tier local authority	27/04/2020	4			652			177.8
Coventry	E08000026	Upper tier local authority	26/04/2020	2			648			176.7
Coventry	E08000026	Upper tier local authority	25/04/2020	15			646			176.1
Coventry	E08000026	Upper tier local authority	24/04/2020	9			631			172
Coventry	E08000026	Upper tier local authority	23/04/2020	20			622			169.6
Coventry	E08000026	Upper tier local authority	22/04/2020	10			602			164.1
Coventry	E08000026	Upper tier local authority	21/04/2020	23			592			161.4
Coventry	E08000026	Upper tier local authority	20/04/2020	25			569			155.1
Coventry	E08000026	Upper tier local authority	19/04/2020	5			544			148.3
Coventry	E08000026	Upper tier local authority	18/04/2020	12			539			147
Coventry	E08000026	Upper tier local authority	17/04/2020	20			527			143.7
Coventry	E08000026	Upper tier local authority	16/04/2020	16			507			138.2
Coventry	E08000026	Upper tier local authority	15/04/2020	22			491			133.9
Coventry	E08000026	Upper tier local authority	14/04/2020	13			469			127.9
Coventry	E08000026	Upper tier local authority	13/04/2020	18			456			124.3
Coventry	E08000026	Upper tier local authority	12/04/2020	21			438			119.4

Reported Cases up to 18 May 2020

Area name	Area code	Area type	Specimen date	Daily lab-confirmed cases	Previously reported daily cases	Change in daily cases	Cumulative lab-confirmed cases	Previously reported cumulative cases	Change in cumulative cases	Cumulative lab-confirmed cases rate
Coventry	E08000026	Upper tier local authority	11/04/2020	15			417			113.7
Coventry	E08000026	Upper tier local authority	10/04/2020	15			402			109.6
Coventry	E08000026	Upper tier local authority	09/04/2020	25			387			105.5
Coventry	E08000026	Upper tier local authority	08/04/2020	10			362			98.7
Coventry	E08000026	Upper tier local authority	07/04/2020	22			352			96
Coventry	E08000026	Upper tier local authority	06/04/2020	24			330			90
Coventry	E08000026	Upper tier local authority	05/04/2020	10			306			83.4
Coventry	E08000026	Upper tier local authority	04/04/2020	18			296			80.7
Coventry	E08000026	Upper tier local authority	03/04/2020	23			278			75.8
Coventry	E08000026	Upper tier local authority	02/04/2020	20			255			69.5
Coventry	E08000026	Upper tier local authority	01/04/2020	28			235			64.1
Coventry	E08000026	Upper tier local authority	31/03/2020	29			207			56.4
Coventry	E08000026	Upper tier local authority	30/03/2020	23			178			48.5
Coventry	E08000026	Upper tier local authority	29/03/2020	17			155			42.3
Coventry	E08000026	Upper tier local authority	28/03/2020	18			138			37.6
Coventry	E08000026	Upper tier local authority	27/03/2020	13			120			32.7
Coventry	E08000026	Upper tier local authority	26/03/2020	19			107			29.2
Coventry	E08000026	Upper tier local authority	25/03/2020	16			88			24
Coventry	E08000026	Upper tier local authority	24/03/2020	19			72			19.6
Coventry	E08000026	Upper tier local authority	23/03/2020	11			53			14.4
Coventry	E08000026	Upper tier local authority	22/03/2020	6			42			11.5
Coventry	E08000026	Upper tier local authority	21/03/2020	9			36			9.8
Coventry	E08000026	Upper tier local authority	20/03/2020	1			27			7.4
Coventry	E08000026	Upper tier local authority	19/03/2020	5			26			7.1
Coventry	E08000026	Upper tier local authority	18/03/2020	4			21			5.7
Coventry	E08000026	Upper tier local authority	17/03/2020	4			17			4.6
Coventry	E08000026	Upper tier local authority	16/03/2020	6			13			3.5
Coventry	E08000026	Upper tier local authority	12/03/2020	2			7			1.9
Coventry	E08000026	Upper tier local authority	11/03/2020	2			5			1.4
Coventry	E08000026	Upper tier local authority	08/03/2020	1			3			0.8
Coventry	E08000026	Upper tier local authority	06/03/2020	1			2			0.5
Coventry	E08000026	Upper tier local authority	05/03/2020	1			1			0.3
Croydon	E09000008	Upper tier local authority	18/05/2020	0			1490			386.7
Croydon	E09000008	Upper tier local authority	17/05/2020	2			1490			386.7
Croydon	E09000008	Upper tier local authority	16/05/2020	3			1488			386.1
Croydon	E09000008	Upper tier local authority	15/05/2020	5			1485			385.4
Croydon	E09000008	Upper tier local authority	14/05/2020	6			1480			384.1
Croydon	E09000008	Upper tier local authority	13/05/2020	2			1474			382.5
Croydon	E09000008	Upper tier local authority	12/05/2020	4			1472			382
Croydon	E09000008	Upper tier local authority	11/05/2020	6			1468			381
Croydon	E09000008	Upper tier local authority	10/05/2020	1			1462			379.4
Croydon	E09000008	Upper tier local authority	09/05/2020	1			1461			379.1
Croydon	E09000008	Upper tier local authority	08/05/2020	8			1460			378.9
Croydon	E09000008	Upper tier local authority	07/05/2020	4			1452			376.8
Croydon	E09000008	Upper tier local authority	06/05/2020	4			1448			375.8
Croydon	E09000008	Upper tier local authority	05/05/2020	4			1444			374.7
Croydon	E09000008	Upper tier local authority	04/05/2020	12			1440			373.7
Croydon	E09000008	Upper tier local authority	03/05/2020	5			1428			370.6
Croydon	E09000008	Upper tier local authority	02/05/2020	12			1423			369.3
Croydon	E09000008	Upper tier local authority	01/05/2020	8			1411			366.2
Croydon	E09000008	Upper tier local authority	30/04/2020	21			1403			364.1
Croydon	E09000008	Upper tier local authority	29/04/2020	9			1382			358.6
Croydon	E09000008	Upper tier local authority	28/04/2020	18			1373			356.3

Reported Cases up to 18 May 2020

Area name	Area code	Area type	Specimen date	Daily lab-confirmed cases	Previously reported daily cases	Change in daily cases	Cumulative lab-confirmed cases	Previously reported cumulative cases	Change in cumulative cases	Cumulative lab-confirmed cases rate
Croydon	E09000008	Upper tier local authority	27/04/2020	18			1355			351.6
Croydon	E09000008	Upper tier local authority	26/04/2020	9			1337			347
Croydon	E09000008	Upper tier local authority	25/04/2020	8			1328			344.6
Croydon	E09000008	Upper tier local authority	24/04/2020	14			1320			342.5
Croydon	E09000008	Upper tier local authority	23/04/2020	22			1306			338.9
Croydon	E09000008	Upper tier local authority	22/04/2020	19			1284			333.2
Croydon	E09000008	Upper tier local authority	21/04/2020	15			1265			328.3
Croydon	E09000008	Upper tier local authority	20/04/2020	25			1250			324.4
Croydon	E09000008	Upper tier local authority	19/04/2020	7			1225			317.9
Croydon	E09000008	Upper tier local authority	18/04/2020	25			1218			316.1
Croydon	E09000008	Upper tier local authority	17/04/2020	19			1193			309.6
Croydon	E09000008	Upper tier local authority	16/04/2020	31			1174			304.7
Croydon	E09000008	Upper tier local authority	15/04/2020	36			1143			296.6
Croydon	E09000008	Upper tier local authority	14/04/2020	48			1107			287.3
Croydon	E09000008	Upper tier local authority	13/04/2020	26			1059			274.8
Croydon	E09000008	Upper tier local authority	12/04/2020	26			1033			268.1
Croydon	E09000008	Upper tier local authority	11/04/2020	22			1007			261.3
Croydon	E09000008	Upper tier local authority	10/04/2020	25			985			255.6
Croydon	E09000008	Upper tier local authority	09/04/2020	43			960			249.1
Croydon	E09000008	Upper tier local authority	08/04/2020	54			917			238
Croydon	E09000008	Upper tier local authority	07/04/2020	45			863			224
Croydon	E09000008	Upper tier local authority	06/04/2020	42			818			212.3
Croydon	E09000008	Upper tier local authority	05/04/2020	36			776			201.4
Croydon	E09000008	Upper tier local authority	04/04/2020	45			740			192
Croydon	E09000008	Upper tier local authority	03/04/2020	48			695			180.4
Croydon	E09000008	Upper tier local authority	02/04/2020	80			647			167.9
Croydon	E09000008	Upper tier local authority	01/04/2020	55			567			147.1
Croydon	E09000008	Upper tier local authority	31/03/2020	46			512			132.9
Croydon	E09000008	Upper tier local authority	30/03/2020	56			466			120.9
Croydon	E09000008	Upper tier local authority	29/03/2020	26			410			106.4
Croydon	E09000008	Upper tier local authority	28/03/2020	22			384			99.7
Croydon	E09000008	Upper tier local authority	27/03/2020	42			362			93.9
Croydon	E09000008	Upper tier local authority	26/03/2020	44			320			83
Croydon	E09000008	Upper tier local authority	25/03/2020	43			276			71.6
Croydon	E09000008	Upper tier local authority	24/03/2020	27			233			60.5
Croydon	E09000008	Upper tier local authority	23/03/2020	36			206			53.5
Croydon	E09000008	Upper tier local authority	22/03/2020	24			170			44.1
Croydon	E09000008	Upper tier local authority	21/03/2020	25			146			37.9
Croydon	E09000008	Upper tier local authority	20/03/2020	25			121			31.4
Croydon	E09000008	Upper tier local authority	19/03/2020	9			96			24.9
Croydon	E09000008	Upper tier local authority	18/03/2020	15			87			22.6
Croydon	E09000008	Upper tier local authority	17/03/2020	21			72			18.7
Croydon	E09000008	Upper tier local authority	16/03/2020	13			51			13.2
Croydon	E09000008	Upper tier local authority	15/03/2020	6			38			9.9
Croydon	E09000008	Upper tier local authority	14/03/2020	14			32			8.3
Croydon	E09000008	Upper tier local authority	13/03/2020	4			18			4.7
Croydon	E09000008	Upper tier local authority	12/03/2020	7			14			3.6
Croydon	E09000008	Upper tier local authority	11/03/2020	5			7			1.8
Croydon	E09000008	Upper tier local authority	09/03/2020	1			2			0.5
Croydon	E09000008	Upper tier local authority	07/03/2020	1			1			0.3
Cumbria	E10000006	Upper tier local authority	18/05/2020	0			2148			430.6
Cumbria	E10000006	Upper tier local authority	17/05/2020	1			2148			430.6
Cumbria	E10000006	Upper tier local authority	16/05/2020	2			2147			430.4

Reported Cases up to 18 May 2020

Area name	Area code	Area type	Specimen date	Daily lab-confirmed cases	Previously reported daily cases	Change in daily cases	Cumulative lab-confirmed cases	Previously reported cumulative cases	Change in cumulative cases	Cumulative lab-confirmed cases rate
Cumbria	E10000006	Upper tier local authority	15/05/2020	3			2145			430
Cumbria	E10000006	Upper tier local authority	14/05/2020	4			2142			429.4
Cumbria	E10000006	Upper tier local authority	13/05/2020	6			2138			428.6
Cumbria	E10000006	Upper tier local authority	12/05/2020	2			2132			427.4
Cumbria	E10000006	Upper tier local authority	11/05/2020	11			2130			426.9
Cumbria	E10000006	Upper tier local authority	10/05/2020	2			2119			424.7
Cumbria	E10000006	Upper tier local authority	09/05/2020	1			2117			424.3
Cumbria	E10000006	Upper tier local authority	08/05/2020	9			2116			424.1
Cumbria	E10000006	Upper tier local authority	07/05/2020	31			2107			422.3
Cumbria	E10000006	Upper tier local authority	06/05/2020	25			2076			416.1
Cumbria	E10000006	Upper tier local authority	05/05/2020	24			2051			411.1
Cumbria	E10000006	Upper tier local authority	04/05/2020	12			2027			406.3
Cumbria	E10000006	Upper tier local authority	03/05/2020	5			2015			403.9
Cumbria	E10000006	Upper tier local authority	02/05/2020	13			2010			402.9
Cumbria	E10000006	Upper tier local authority	01/05/2020	30			1997			400.3
Cumbria	E10000006	Upper tier local authority	30/04/2020	44			1967			394.3
Cumbria	E10000006	Upper tier local authority	29/04/2020	76			1923			385.5
Cumbria	E10000006	Upper tier local authority	28/04/2020	28			1847			370.2
Cumbria	E10000006	Upper tier local authority	27/04/2020	39			1819			364.6
Cumbria	E10000006	Upper tier local authority	26/04/2020	14			1780			356.8
Cumbria	E10000006	Upper tier local authority	25/04/2020	30			1766			354
Cumbria	E10000006	Upper tier local authority	24/04/2020	42			1736			348
Cumbria	E10000006	Upper tier local authority	23/04/2020	35			1694			339.6
Cumbria	E10000006	Upper tier local authority	22/04/2020	38			1659			332.5
Cumbria	E10000006	Upper tier local authority	21/04/2020	43			1621			324.9
Cumbria	E10000006	Upper tier local authority	20/04/2020	38			1578			316.3
Cumbria	E10000006	Upper tier local authority	19/04/2020	19			1540			308.7
Cumbria	E10000006	Upper tier local authority	18/04/2020	23			1521			304.9
Cumbria	E10000006	Upper tier local authority	17/04/2020	31			1498			300.3
Cumbria	E10000006	Upper tier local authority	16/04/2020	37			1467			294.1
Cumbria	E10000006	Upper tier local authority	15/04/2020	36			1430			286.6
Cumbria	E10000006	Upper tier local authority	14/04/2020	52			1394			279.4
Cumbria	E10000006	Upper tier local authority	13/04/2020	52			1342			269
Cumbria	E10000006	Upper tier local authority	12/04/2020	34			1290			258.6
Cumbria	E10000006	Upper tier local authority	11/04/2020	24			1256			251.8
Cumbria	E10000006	Upper tier local authority	10/04/2020	34			1232			246.9
Cumbria	E10000006	Upper tier local authority	09/04/2020	69			1198			240.1
Cumbria	E10000006	Upper tier local authority	08/04/2020	87			1129			226.3
Cumbria	E10000006	Upper tier local authority	07/04/2020	72			1042			208.9
Cumbria	E10000006	Upper tier local authority	06/04/2020	97			970			194.4
Cumbria	E10000006	Upper tier local authority	05/04/2020	79			873			175
Cumbria	E10000006	Upper tier local authority	04/04/2020	52			794			159.2
Cumbria	E10000006	Upper tier local authority	03/04/2020	43			742			148.7
Cumbria	E10000006	Upper tier local authority	02/04/2020	67			699			140.1
Cumbria	E10000006	Upper tier local authority	01/04/2020	74			632			126.7
Cumbria	E10000006	Upper tier local authority	31/03/2020	68			558			111.8
Cumbria	E10000006	Upper tier local authority	30/03/2020	34			490			98.2
Cumbria	E10000006	Upper tier local authority	29/03/2020	49			456			91.4
Cumbria	E10000006	Upper tier local authority	28/03/2020	28			407			81.6
Cumbria	E10000006	Upper tier local authority	27/03/2020	54			379			76
Cumbria	E10000006	Upper tier local authority	26/03/2020	49			325			65.1
Cumbria	E10000006	Upper tier local authority	25/03/2020	47			276			55.3
Cumbria	E10000006	Upper tier local authority	24/03/2020	45			229			45.9

Reported Cases up to 18 May 2020

Area name	Area code	Area type	Specimen date	Daily lab-confirmed cases	Previously reported daily cases	Change in daily cases	Cumulative lab-confirmed cases	Previously reported cumulative cases	Change in cumulative cases	Cumulative lab-confirmed cases rate
Cumbria	E10000006	Upper tier local authority	23/03/2020		27		184			36.9
Cumbria	E10000006	Upper tier local authority	22/03/2020		16		157			31.5
Cumbria	E10000006	Upper tier local authority	21/03/2020		23		141			28.3
Cumbria	E10000006	Upper tier local authority	20/03/2020		12		118			23.7
Cumbria	E10000006	Upper tier local authority	19/03/2020		26		106			21.2
Cumbria	E10000006	Upper tier local authority	18/03/2020		23		80			16
Cumbria	E10000006	Upper tier local authority	17/03/2020		13		57			11.4
Cumbria	E10000006	Upper tier local authority	16/03/2020		12		44			8.8
Cumbria	E10000006	Upper tier local authority	15/03/2020		1		32			6.4
Cumbria	E10000006	Upper tier local authority	14/03/2020		6		31			6.2
Cumbria	E10000006	Upper tier local authority	13/03/2020		7		25			5
Cumbria	E10000006	Upper tier local authority	12/03/2020		6		18			3.6
Cumbria	E10000006	Upper tier local authority	11/03/2020		3		12			2.4
Cumbria	E10000006	Upper tier local authority	09/03/2020		1		9			1.8
Cumbria	E10000006	Upper tier local authority	08/03/2020		3		8			1.6
Cumbria	E10000006	Upper tier local authority	07/03/2020		1		5			1
Cumbria	E10000006	Upper tier local authority	05/03/2020		2		4			0.8
Cumbria	E10000006	Upper tier local authority	03/03/2020		2		2			0.4
Darlington	E06000005	Upper tier local authority	18/05/2020		0		354			332.2
Darlington	E06000005	Upper tier local authority	17/05/2020		1		354			332.2
Darlington	E06000005	Upper tier local authority	16/05/2020		1		353			331.3
Darlington	E06000005	Upper tier local authority	15/05/2020		1		352			330.3
Darlington	E06000005	Upper tier local authority	14/05/2020		1		351			329.4
Darlington	E06000005	Upper tier local authority	13/05/2020		1		350			328.4
Darlington	E06000005	Upper tier local authority	12/05/2020		6		349			327.5
Darlington	E06000005	Upper tier local authority	11/05/2020		4		343			321.9
Darlington	E06000005	Upper tier local authority	10/05/2020		3		339			318.1
Darlington	E06000005	Upper tier local authority	09/05/2020		5		336			315.3
Darlington	E06000005	Upper tier local authority	07/05/2020		4		331			310.6
Darlington	E06000005	Upper tier local authority	06/05/2020		4		327			306.9
Darlington	E06000005	Upper tier local authority	05/05/2020		4		323			303.1
Darlington	E06000005	Upper tier local authority	04/05/2020		14		319			299.3
Darlington	E06000005	Upper tier local authority	02/05/2020		6		305			286.2
Darlington	E06000005	Upper tier local authority	01/05/2020		6		299			280.6
Darlington	E06000005	Upper tier local authority	30/04/2020		6		293			274.9
Darlington	E06000005	Upper tier local authority	29/04/2020		11		287			269.3
Darlington	E06000005	Upper tier local authority	28/04/2020		6		276			259
Darlington	E06000005	Upper tier local authority	27/04/2020		21		270			253.4
Darlington	E06000005	Upper tier local authority	26/04/2020		2		249			233.7
Darlington	E06000005	Upper tier local authority	25/04/2020		5		247			231.8
Darlington	E06000005	Upper tier local authority	24/04/2020		8		242			227.1
Darlington	E06000005	Upper tier local authority	23/04/2020		8		234			219.6
Darlington	E06000005	Upper tier local authority	22/04/2020		6		226			212.1
Darlington	E06000005	Upper tier local authority	21/04/2020		10		220			206.4
Darlington	E06000005	Upper tier local authority	20/04/2020		13		210			197.1
Darlington	E06000005	Upper tier local authority	19/04/2020		5		197			184.9
Darlington	E06000005	Upper tier local authority	18/04/2020		8		192			180.2
Darlington	E06000005	Upper tier local authority	17/04/2020		7		184			172.7
Darlington	E06000005	Upper tier local authority	16/04/2020		6		177			166.1
Darlington	E06000005	Upper tier local authority	15/04/2020		10		171			160.5
Darlington	E06000005	Upper tier local authority	14/04/2020		7		161			151.1
Darlington	E06000005	Upper tier local authority	13/04/2020		5		154			144.5
Darlington	E06000005	Upper tier local authority	12/04/2020		15		149			139.8

Reported Cases up to 18 May 2020

Area name	Area code	Area type	Specimen date	Daily lab-confirmed cases	Previously reported daily cases	Change in daily cases	Cumulative lab-confirmed cases	Previously reported cumulative cases	Change in cumulative cases	Cumulative lab-confirmed cases rate
Darlington	E06000005	Upper tier local authority	11/04/2020	9			134			125.7
Darlington	E06000005	Upper tier local authority	10/04/2020	4			125			117.3
Darlington	E06000005	Upper tier local authority	09/04/2020	14			121			113.5
Darlington	E06000005	Upper tier local authority	08/04/2020	20			107			100.4
Darlington	E06000005	Upper tier local authority	07/04/2020	11			87			81.6
Darlington	E06000005	Upper tier local authority	06/04/2020	21			76			71.3
Darlington	E06000005	Upper tier local authority	05/04/2020	2			55			51.6
Darlington	E06000005	Upper tier local authority	04/04/2020	10			53			49.7
Darlington	E06000005	Upper tier local authority	03/04/2020	6			43			40.4
Darlington	E06000005	Upper tier local authority	02/04/2020	5			37			34.7
Darlington	E06000005	Upper tier local authority	01/04/2020	4			32			30
Darlington	E06000005	Upper tier local authority	31/03/2020	2			28			26.3
Darlington	E06000005	Upper tier local authority	30/03/2020	9			26			24.4
Darlington	E06000005	Upper tier local authority	29/03/2020	1			17			16
Darlington	E06000005	Upper tier local authority	28/03/2020	2			16			15
Darlington	E06000005	Upper tier local authority	27/03/2020	2			14			13.1
Darlington	E06000005	Upper tier local authority	26/03/2020	3			12			11.3
Darlington	E06000005	Upper tier local authority	25/03/2020	3			9			8.4
Darlington	E06000005	Upper tier local authority	24/03/2020	2			6			5.6
Darlington	E06000005	Upper tier local authority	23/03/2020	1			4			3.8
Darlington	E06000005	Upper tier local authority	19/03/2020	1			3			2.8
Darlington	E06000005	Upper tier local authority	12/03/2020	1			2			1.9
Darlington	E06000005	Upper tier local authority	06/03/2020	1			1			0.9
Derby	E06000015	Upper tier local authority	18/05/2020	0			564			219.3
Derby	E06000015	Upper tier local authority	17/05/2020	1			564			219.3
Derby	E06000015	Upper tier local authority	16/05/2020	1			563			218.9
Derby	E06000015	Upper tier local authority	15/05/2020	2			562			218.5
Derby	E06000015	Upper tier local authority	14/05/2020	3			560			217.8
Derby	E06000015	Upper tier local authority	13/05/2020	4			557			216.6
Derby	E06000015	Upper tier local authority	12/05/2020	5			553			215
Derby	E06000015	Upper tier local authority	11/05/2020	5			548			213.1
Derby	E06000015	Upper tier local authority	10/05/2020	4			543			211.1
Derby	E06000015	Upper tier local authority	09/05/2020	5			539			209.6
Derby	E06000015	Upper tier local authority	08/05/2020	7			534			207.6
Derby	E06000015	Upper tier local authority	07/05/2020	5			527			204.9
Derby	E06000015	Upper tier local authority	06/05/2020	2			522			203
Derby	E06000015	Upper tier local authority	05/05/2020	3			520			202.2
Derby	E06000015	Upper tier local authority	04/05/2020	3			517			201
Derby	E06000015	Upper tier local authority	03/05/2020	2			514			199.9
Derby	E06000015	Upper tier local authority	02/05/2020	2			512			199.1
Derby	E06000015	Upper tier local authority	01/05/2020	6			510			198.3
Derby	E06000015	Upper tier local authority	30/04/2020	1			504			196
Derby	E06000015	Upper tier local authority	29/04/2020	9			503			195.6
Derby	E06000015	Upper tier local authority	28/04/2020	5			494			192.1
Derby	E06000015	Upper tier local authority	27/04/2020	6			489			190.1
Derby	E06000015	Upper tier local authority	26/04/2020	22			483			187.8
Derby	E06000015	Upper tier local authority	25/04/2020	8			461			179.3
Derby	E06000015	Upper tier local authority	24/04/2020	7			453			176.1
Derby	E06000015	Upper tier local authority	23/04/2020	8			446			173.4
Derby	E06000015	Upper tier local authority	22/04/2020	11			438			170.3
Derby	E06000015	Upper tier local authority	21/04/2020	3			427			166
Derby	E06000015	Upper tier local authority	20/04/2020	9			424			164.9
Derby	E06000015	Upper tier local authority	19/04/2020	4			415			161.4

Reported Cases up to 18 May 2020

Area name	Area code	Area type	Specimen date	Daily lab-confirmed cases	Previously reported daily cases	Change in daily cases	Cumulative lab-confirmed cases	Previously reported cumulative cases	Change in cumulative cases	Cumulative lab-confirmed cases rate
Derby	E06000015	Upper tier local authority	18/04/2020	3			411			159.8
Derby	E06000015	Upper tier local authority	17/04/2020	11			408			158.6
Derby	E06000015	Upper tier local authority	16/04/2020	4			397			154.4
Derby	E06000015	Upper tier local authority	15/04/2020	9			393			152.8
Derby	E06000015	Upper tier local authority	14/04/2020	5			384			149.3
Derby	E06000015	Upper tier local authority	13/04/2020	4			379			147.4
Derby	E06000015	Upper tier local authority	12/04/2020	9			375			145.8
Derby	E06000015	Upper tier local authority	11/04/2020	13			366			142.3
Derby	E06000015	Upper tier local authority	10/04/2020	12			353			137.3
Derby	E06000015	Upper tier local authority	09/04/2020	11			341			132.6
Derby	E06000015	Upper tier local authority	08/04/2020	11			330			128.3
Derby	E06000015	Upper tier local authority	07/04/2020	15			319			124
Derby	E06000015	Upper tier local authority	06/04/2020	2			304			118.2
Derby	E06000015	Upper tier local authority	05/04/2020	2			302			117.4
Derby	E06000015	Upper tier local authority	04/04/2020	18			300			116.7
Derby	E06000015	Upper tier local authority	03/04/2020	22			282			109.7
Derby	E06000015	Upper tier local authority	02/04/2020	19			260			101.1
Derby	E06000015	Upper tier local authority	01/04/2020	30			241			93.7
Derby	E06000015	Upper tier local authority	31/03/2020	24			211			82
Derby	E06000015	Upper tier local authority	30/03/2020	22			187			72.7
Derby	E06000015	Upper tier local authority	29/03/2020	20			165			64.2
Derby	E06000015	Upper tier local authority	28/03/2020	21			145			56.4
Derby	E06000015	Upper tier local authority	27/03/2020	8			124			48.2
Derby	E06000015	Upper tier local authority	26/03/2020	8			116			45.1
Derby	E06000015	Upper tier local authority	25/03/2020	11			108			42
Derby	E06000015	Upper tier local authority	24/03/2020	21			97			37.7
Derby	E06000015	Upper tier local authority	23/03/2020	17			76			29.6
Derby	E06000015	Upper tier local authority	22/03/2020	14			59			22.9
Derby	E06000015	Upper tier local authority	21/03/2020	8			45			17.5
Derby	E06000015	Upper tier local authority	20/03/2020	3			37			14.4
Derby	E06000015	Upper tier local authority	19/03/2020	10			34			13.2
Derby	E06000015	Upper tier local authority	18/03/2020	4			24			9.3
Derby	E06000015	Upper tier local authority	17/03/2020	3			20			7.8
Derby	E06000015	Upper tier local authority	16/03/2020	6			17			6.6
Derby	E06000015	Upper tier local authority	15/03/2020	4			11			4.3
Derby	E06000015	Upper tier local authority	14/03/2020	1			7			2.7
Derby	E06000015	Upper tier local authority	13/03/2020	1			6			2.3
Derby	E06000015	Upper tier local authority	11/03/2020	2			5			1.9
Derby	E06000015	Upper tier local authority	10/03/2020	2			3			1.2
Derby	E06000015	Upper tier local authority	06/03/2020	1			1			0.4
Derbyshire	E10000007	Upper tier local authority	18/05/2020	3			1574			197.7
Derbyshire	E10000007	Upper tier local authority	17/05/2020	7			1571			197.3
Derbyshire	E10000007	Upper tier local authority	16/05/2020	8			1564			196.4
Derbyshire	E10000007	Upper tier local authority	15/05/2020	7			1556			195.4
Derbyshire	E10000007	Upper tier local authority	14/05/2020	13			1549			194.6
Derbyshire	E10000007	Upper tier local authority	13/05/2020	11			1536			192.9
Derbyshire	E10000007	Upper tier local authority	12/05/2020	15			1525			191.5
Derbyshire	E10000007	Upper tier local authority	11/05/2020	12			1510			189.7
Derbyshire	E10000007	Upper tier local authority	10/05/2020	10			1498			188.2
Derbyshire	E10000007	Upper tier local authority	09/05/2020	18			1488			186.9
Derbyshire	E10000007	Upper tier local authority	08/05/2020	11			1470			184.6
Derbyshire	E10000007	Upper tier local authority	07/05/2020	30			1459			183.3
Derbyshire	E10000007	Upper tier local authority	06/05/2020	30			1429			179.5

Reported Cases up to 18 May 2020

Area name	Area code	Area type	Specimen date	Daily lab-confirmed cases	Previously reported daily cases	Change in daily cases	Cumulative lab-confirmed cases	Previously reported cumulative cases	Change in cumulative cases	Cumulative lab-confirmed cases rate
Derbyshire	E10000007	Upper tier local authority	05/05/2020	23			1399			175.7
Derbyshire	E10000007	Upper tier local authority	04/05/2020	22			1376			172.8
Derbyshire	E10000007	Upper tier local authority	03/05/2020	7			1354			170.1
Derbyshire	E10000007	Upper tier local authority	02/05/2020	10			1347			169.2
Derbyshire	E10000007	Upper tier local authority	01/05/2020	15			1337			167.9
Derbyshire	E10000007	Upper tier local authority	30/04/2020	7			1322			166.1
Derbyshire	E10000007	Upper tier local authority	29/04/2020	22			1315			165.2
Derbyshire	E10000007	Upper tier local authority	28/04/2020	28			1293			162.4
Derbyshire	E10000007	Upper tier local authority	27/04/2020	39			1265			158.9
Derbyshire	E10000007	Upper tier local authority	26/04/2020	62			1226			154
Derbyshire	E10000007	Upper tier local authority	25/04/2020	51			1164			146.2
Derbyshire	E10000007	Upper tier local authority	24/04/2020	41			1113			139.8
Derbyshire	E10000007	Upper tier local authority	23/04/2020	25			1072			134.6
Derbyshire	E10000007	Upper tier local authority	22/04/2020	16			1047			131.5
Derbyshire	E10000007	Upper tier local authority	21/04/2020	38			1031			129.5
Derbyshire	E10000007	Upper tier local authority	20/04/2020	23			993			124.7
Derbyshire	E10000007	Upper tier local authority	19/04/2020	26			970			121.8
Derbyshire	E10000007	Upper tier local authority	18/04/2020	7			944			118.6
Derbyshire	E10000007	Upper tier local authority	17/04/2020	38			937			117.7
Derbyshire	E10000007	Upper tier local authority	16/04/2020	28			899			112.9
Derbyshire	E10000007	Upper tier local authority	15/04/2020	31			871			109.4
Derbyshire	E10000007	Upper tier local authority	14/04/2020	31			840			105.5
Derbyshire	E10000007	Upper tier local authority	13/04/2020	29			809			101.6
Derbyshire	E10000007	Upper tier local authority	12/04/2020	21			780			98
Derbyshire	E10000007	Upper tier local authority	11/04/2020	23			759			95.3
Derbyshire	E10000007	Upper tier local authority	10/04/2020	26			736			92.4
Derbyshire	E10000007	Upper tier local authority	09/04/2020	37			710			89.2
Derbyshire	E10000007	Upper tier local authority	08/04/2020	43			673			84.5
Derbyshire	E10000007	Upper tier local authority	07/04/2020	34			630			79.1
Derbyshire	E10000007	Upper tier local authority	06/04/2020	25			596			74.9
Derbyshire	E10000007	Upper tier local authority	05/04/2020	8			571			71.7
Derbyshire	E10000007	Upper tier local authority	04/04/2020	33			563			70.7
Derbyshire	E10000007	Upper tier local authority	03/04/2020	35			530			66.6
Derbyshire	E10000007	Upper tier local authority	02/04/2020	26			495			62.2
Derbyshire	E10000007	Upper tier local authority	01/04/2020	51			469			58.9
Derbyshire	E10000007	Upper tier local authority	31/03/2020	51			418			52.5
Derbyshire	E10000007	Upper tier local authority	30/03/2020	39			367			46.1
Derbyshire	E10000007	Upper tier local authority	29/03/2020	27			328			41.2
Derbyshire	E10000007	Upper tier local authority	28/03/2020	37			301			37.8
Derbyshire	E10000007	Upper tier local authority	27/03/2020	28			264			33.2
Derbyshire	E10000007	Upper tier local authority	26/03/2020	20			236			29.6
Derbyshire	E10000007	Upper tier local authority	25/03/2020	20			216			27.1
Derbyshire	E10000007	Upper tier local authority	24/03/2020	21			196			24.6
Derbyshire	E10000007	Upper tier local authority	23/03/2020	32			175			22
Derbyshire	E10000007	Upper tier local authority	22/03/2020	22			143			18
Derbyshire	E10000007	Upper tier local authority	21/03/2020	20			121			15.2
Derbyshire	E10000007	Upper tier local authority	20/03/2020	11			101			12.7
Derbyshire	E10000007	Upper tier local authority	19/03/2020	8			90			11.3
Derbyshire	E10000007	Upper tier local authority	18/03/2020	11			82			10.3
Derbyshire	E10000007	Upper tier local authority	17/03/2020	9			71			8.9
Derbyshire	E10000007	Upper tier local authority	16/03/2020	17			62			7.8
Derbyshire	E10000007	Upper tier local authority	15/03/2020	10			45			5.7
Derbyshire	E10000007	Upper tier local authority	14/03/2020	6			35			4.4

Reported Cases up to 18 May 2020

Area name	Area code	Area type	Specimen date	Daily lab-confirmed cases	Previously reported daily cases	Change in daily cases	Cumulative lab-confirmed cases	Previously reported cumulative cases	Change in cumulative cases	Cumulative lab-confirmed cases rate
Derbyshire	E10000007	Upper tier local authority	13/03/2020	8			29			3.6
Derbyshire	E10000007	Upper tier local authority	12/03/2020	2			21			2.6
Derbyshire	E10000007	Upper tier local authority	11/03/2020	6			19			2.4
Derbyshire	E10000007	Upper tier local authority	10/03/2020	2			13			1.6
Derbyshire	E10000007	Upper tier local authority	09/03/2020	3			11			1.4
Derbyshire	E10000007	Upper tier local authority	08/03/2020	1			8			1
Derbyshire	E10000007	Upper tier local authority	06/03/2020	1			7			0.9
Derbyshire	E10000007	Upper tier local authority	04/03/2020	2			6			0.8
Derbyshire	E10000007	Upper tier local authority	03/03/2020	1			4			0.5
Derbyshire	E10000007	Upper tier local authority	02/03/2020	2			3			0.4
Derbyshire	E10000007	Upper tier local authority	25/02/2020	1			1			0.1
Devon	E10000008	Upper tier local authority	18/05/2020	2			796			100.1
Devon	E10000008	Upper tier local authority	15/05/2020	1			794			99.8
Devon	E10000008	Upper tier local authority	14/05/2020	2			793			99.7
Devon	E10000008	Upper tier local authority	13/05/2020	4			791			99.5
Devon	E10000008	Upper tier local authority	12/05/2020	1			787			99
Devon	E10000008	Upper tier local authority	11/05/2020	4			786			98.8
Devon	E10000008	Upper tier local authority	10/05/2020	6			782			98.3
Devon	E10000008	Upper tier local authority	09/05/2020	4			776			97.6
Devon	E10000008	Upper tier local authority	08/05/2020	2			772			97.1
Devon	E10000008	Upper tier local authority	07/05/2020	4			770			96.8
Devon	E10000008	Upper tier local authority	06/05/2020	10			766			96.3
Devon	E10000008	Upper tier local authority	05/05/2020	3			756			95.1
Devon	E10000008	Upper tier local authority	04/05/2020	4			753			94.7
Devon	E10000008	Upper tier local authority	03/05/2020	11			749			94.2
Devon	E10000008	Upper tier local authority	02/05/2020	4			738			92.8
Devon	E10000008	Upper tier local authority	01/05/2020	12			734			92.3
Devon	E10000008	Upper tier local authority	30/04/2020	7			722			90.8
Devon	E10000008	Upper tier local authority	29/04/2020	23			715			89.9
Devon	E10000008	Upper tier local authority	28/04/2020	9			692			87
Devon	E10000008	Upper tier local authority	27/04/2020	25			683			85.9
Devon	E10000008	Upper tier local authority	26/04/2020	7			658			82.7
Devon	E10000008	Upper tier local authority	25/04/2020	7			651			81.9
Devon	E10000008	Upper tier local authority	24/04/2020	12			644			81
Devon	E10000008	Upper tier local authority	23/04/2020	26			632			79.5
Devon	E10000008	Upper tier local authority	22/04/2020	9			606			76.2
Devon	E10000008	Upper tier local authority	21/04/2020	15			597			75.1
Devon	E10000008	Upper tier local authority	20/04/2020	18			582			73.2
Devon	E10000008	Upper tier local authority	19/04/2020	7			564			70.9
Devon	E10000008	Upper tier local authority	18/04/2020	14			557			70
Devon	E10000008	Upper tier local authority	17/04/2020	31			543			68.3
Devon	E10000008	Upper tier local authority	16/04/2020	20			512			64.4
Devon	E10000008	Upper tier local authority	15/04/2020	25			492			61.9
Devon	E10000008	Upper tier local authority	14/04/2020	25			467			58.7
Devon	E10000008	Upper tier local authority	13/04/2020	23			442			55.6
Devon	E10000008	Upper tier local authority	12/04/2020	31			419			52.7
Devon	E10000008	Upper tier local authority	11/04/2020	16			388			48.8
Devon	E10000008	Upper tier local authority	10/04/2020	28			372			46.8
Devon	E10000008	Upper tier local authority	09/04/2020	21			344			43.3
Devon	E10000008	Upper tier local authority	08/04/2020	12			323			40.6
Devon	E10000008	Upper tier local authority	07/04/2020	25			311			39.1
Devon	E10000008	Upper tier local authority	06/04/2020	14			286			36
Devon	E10000008	Upper tier local authority	05/04/2020	20			272			34.2

Reported Cases up to 18 May 2020

Area name	Area code	Area type	Specimen date	Daily lab-confirmed cases	Previously reported daily cases	Change in daily cases	Cumulative lab-confirmed cases	Previously reported cumulative cases	Change in cumulative cases	Cumulative lab-confirmed cases rate
Devon	E10000008	Upper tier local authority	04/04/2020		33		252			31.7
Devon	E10000008	Upper tier local authority	03/04/2020		19		219			27.5
Devon	E10000008	Upper tier local authority	02/04/2020		23		200			25.1
Devon	E10000008	Upper tier local authority	01/04/2020		25		177			22.3
Devon	E10000008	Upper tier local authority	31/03/2020		15		152			19.1
Devon	E10000008	Upper tier local authority	30/03/2020		9		137			17.2
Devon	E10000008	Upper tier local authority	29/03/2020		10		128			16.1
Devon	E10000008	Upper tier local authority	28/03/2020		13		118			14.8
Devon	E10000008	Upper tier local authority	27/03/2020		12		105			13.2
Devon	E10000008	Upper tier local authority	26/03/2020		15		93			11.7
Devon	E10000008	Upper tier local authority	25/03/2020		15		78			9.8
Devon	E10000008	Upper tier local authority	24/03/2020		6		63			7.9
Devon	E10000008	Upper tier local authority	23/03/2020		5		57			7.2
Devon	E10000008	Upper tier local authority	22/03/2020		4		52			6.5
Devon	E10000008	Upper tier local authority	21/03/2020		1		48			6
Devon	E10000008	Upper tier local authority	20/03/2020		3		47			5.9
Devon	E10000008	Upper tier local authority	18/03/2020		3		44			5.5
Devon	E10000008	Upper tier local authority	17/03/2020		2		41			5.2
Devon	E10000008	Upper tier local authority	16/03/2020		4		39			4.9
Devon	E10000008	Upper tier local authority	15/03/2020		3		35			4.4
Devon	E10000008	Upper tier local authority	14/03/2020		2		32			4
Devon	E10000008	Upper tier local authority	13/03/2020		6		30			3.8
Devon	E10000008	Upper tier local authority	12/03/2020		2		24			3
Devon	E10000008	Upper tier local authority	11/03/2020		1		22			2.8
Devon	E10000008	Upper tier local authority	10/03/2020		1		21			2.6
Devon	E10000008	Upper tier local authority	08/03/2020		1		20			2.5
Devon	E10000008	Upper tier local authority	06/03/2020		4		19			2.4
Devon	E10000008	Upper tier local authority	05/03/2020		1		15			1.9
Devon	E10000008	Upper tier local authority	04/03/2020		3		14			1.8
Devon	E10000008	Upper tier local authority	03/03/2020		6		11			1.4
Devon	E10000008	Upper tier local authority	02/03/2020		3		5			0.6
Devon	E10000008	Upper tier local authority	03/02/2020		2		2			0.3
Doncaster	E08000017	Upper tier local authority	18/05/2020		0		695			223.8
Doncaster	E08000017	Upper tier local authority	16/05/2020		3		695			223.8
Doncaster	E08000017	Upper tier local authority	15/05/2020		1		692			222.8
Doncaster	E08000017	Upper tier local authority	14/05/2020		7		691			222.5
Doncaster	E08000017	Upper tier local authority	13/05/2020		20		684			220.3
Doncaster	E08000017	Upper tier local authority	11/05/2020		17		664			213.8
Doncaster	E08000017	Upper tier local authority	10/05/2020		12		647			208.3
Doncaster	E08000017	Upper tier local authority	09/05/2020		10		635			204.5
Doncaster	E08000017	Upper tier local authority	08/05/2020		15		625			201.3
Doncaster	E08000017	Upper tier local authority	06/05/2020		19		610			196.4
Doncaster	E08000017	Upper tier local authority	05/05/2020		1		591			190.3
Doncaster	E08000017	Upper tier local authority	04/05/2020		1		590			190
Doncaster	E08000017	Upper tier local authority	03/05/2020		13		589			189.7
Doncaster	E08000017	Upper tier local authority	02/05/2020		13		576			185.5
Doncaster	E08000017	Upper tier local authority	01/05/2020		31		563			181.3
Doncaster	E08000017	Upper tier local authority	30/04/2020		22		532			171.3
Doncaster	E08000017	Upper tier local authority	29/04/2020		29		510			164.2
Doncaster	E08000017	Upper tier local authority	28/04/2020		9		481			154.9
Doncaster	E08000017	Upper tier local authority	27/04/2020		8		472			152
Doncaster	E08000017	Upper tier local authority	26/04/2020		18		464			149.4
Doncaster	E08000017	Upper tier local authority	25/04/2020		6		446			143.6

Reported Cases up to 18 May 2020

Area name	Area code	Area type	Specimen date	Daily lab-confirmed cases	Previously reported daily cases	Change in daily cases	Cumulative lab-confirmed cases	Previously reported cumulative cases	Change in cumulative cases	Cumulative lab-confirmed cases rate
Doncaster	E08000017	Upper tier local authority	24/04/2020	36			440			141.7
Doncaster	E08000017	Upper tier local authority	23/04/2020	20			404			130.1
Doncaster	E08000017	Upper tier local authority	22/04/2020	17			384			123.7
Doncaster	E08000017	Upper tier local authority	21/04/2020	8			367			118.2
Doncaster	E08000017	Upper tier local authority	20/04/2020	14			359			115.6
Doncaster	E08000017	Upper tier local authority	19/04/2020	7			345			111.1
Doncaster	E08000017	Upper tier local authority	18/04/2020	18			338			108.8
Doncaster	E08000017	Upper tier local authority	17/04/2020	19			320			103
Doncaster	E08000017	Upper tier local authority	16/04/2020	21			301			96.9
Doncaster	E08000017	Upper tier local authority	15/04/2020	20			280			90.2
Doncaster	E08000017	Upper tier local authority	14/04/2020	3			260			83.7
Doncaster	E08000017	Upper tier local authority	13/04/2020	10			257			82.8
Doncaster	E08000017	Upper tier local authority	12/04/2020	8			247			79.5
Doncaster	E08000017	Upper tier local authority	11/04/2020	8			239			77
Doncaster	E08000017	Upper tier local authority	10/04/2020	4			231			74.4
Doncaster	E08000017	Upper tier local authority	09/04/2020	25			227			73.1
Doncaster	E08000017	Upper tier local authority	08/04/2020	15			202			65
Doncaster	E08000017	Upper tier local authority	07/04/2020	8			187			60.2
Doncaster	E08000017	Upper tier local authority	06/04/2020	1			179			57.6
Doncaster	E08000017	Upper tier local authority	04/04/2020	7			178			57.3
Doncaster	E08000017	Upper tier local authority	03/04/2020	16			171			55.1
Doncaster	E08000017	Upper tier local authority	02/04/2020	11			155			49.9
Doncaster	E08000017	Upper tier local authority	01/04/2020	17			144			46.4
Doncaster	E08000017	Upper tier local authority	31/03/2020	14			127			40.9
Doncaster	E08000017	Upper tier local authority	30/03/2020	19			113			36.4
Doncaster	E08000017	Upper tier local authority	29/03/2020	16			94			30.3
Doncaster	E08000017	Upper tier local authority	28/03/2020	19			78			25.1
Doncaster	E08000017	Upper tier local authority	27/03/2020	4			59			19
Doncaster	E08000017	Upper tier local authority	26/03/2020	9			55			17.7
Doncaster	E08000017	Upper tier local authority	25/03/2020	11			46			14.8
Doncaster	E08000017	Upper tier local authority	24/03/2020	9			35			11.3
Doncaster	E08000017	Upper tier local authority	23/03/2020	3			26			8.4
Doncaster	E08000017	Upper tier local authority	22/03/2020	8			23			7.4
Doncaster	E08000017	Upper tier local authority	20/03/2020	4			15			4.8
Doncaster	E08000017	Upper tier local authority	19/03/2020	4			11			3.5
Doncaster	E08000017	Upper tier local authority	18/03/2020	1			7			2.3
Doncaster	E08000017	Upper tier local authority	17/03/2020	2			6			1.9
Doncaster	E08000017	Upper tier local authority	16/03/2020	2			4			1.3
Doncaster	E08000017	Upper tier local authority	10/03/2020	2			2			0.6
Dorset	E06000059	Upper tier local authority	18/05/2020	0			352			93.5
Dorset	E06000059	Upper tier local authority	14/05/2020	1			352			93.5
Dorset	E06000059	Upper tier local authority	13/05/2020	2			351			93.2
Dorset	E06000059	Upper tier local authority	09/05/2020	2			349			92.7
Dorset	E06000059	Upper tier local authority	08/05/2020	2			347			92.2
Dorset	E06000059	Upper tier local authority	07/05/2020	2			345			91.6
Dorset	E06000059	Upper tier local authority	05/05/2020	2			343			91.1
Dorset	E06000059	Upper tier local authority	04/05/2020	4			341			90.6
Dorset	E06000059	Upper tier local authority	03/05/2020	2			337			89.5
Dorset	E06000059	Upper tier local authority	02/05/2020	6			335			89
Dorset	E06000059	Upper tier local authority	01/05/2020	11			329			87.4
Dorset	E06000059	Upper tier local authority	30/04/2020	3			318			84.5
Dorset	E06000059	Upper tier local authority	29/04/2020	5			315			83.7
Dorset	E06000059	Upper tier local authority	28/04/2020	5			310			82.3

Reported Cases up to 18 May 2020

Area name	Area code	Area type	Specimen date	Daily lab-confirmed cases	Previously reported daily cases	Change in daily cases	Cumulative lab-confirmed cases	Previously reported cumulative cases	Change in cumulative cases	Cumulative lab-confirmed cases rate
Dorset	E06000059	Upper tier local authority	27/04/2020	4			305			81
Dorset	E06000059	Upper tier local authority	26/04/2020	2			301			80
Dorset	E06000059	Upper tier local authority	25/04/2020	6			299			79.4
Dorset	E06000059	Upper tier local authority	24/04/2020	2			293			77.8
Dorset	E06000059	Upper tier local authority	23/04/2020	16			291			77.3
Dorset	E06000059	Upper tier local authority	22/04/2020	7			275			73
Dorset	E06000059	Upper tier local authority	21/04/2020	5			268			71.2
Dorset	E06000059	Upper tier local authority	20/04/2020	7			263			69.9
Dorset	E06000059	Upper tier local authority	19/04/2020	6			256			68
Dorset	E06000059	Upper tier local authority	18/04/2020	8			250			66.4
Dorset	E06000059	Upper tier local authority	17/04/2020	9			242			64.3
Dorset	E06000059	Upper tier local authority	16/04/2020	4			233			61.9
Dorset	E06000059	Upper tier local authority	15/04/2020	8			229			60.8
Dorset	E06000059	Upper tier local authority	14/04/2020	8			221			58.7
Dorset	E06000059	Upper tier local authority	13/04/2020	4			213			56.6
Dorset	E06000059	Upper tier local authority	12/04/2020	5			209			55.5
Dorset	E06000059	Upper tier local authority	11/04/2020	3			204			54.2
Dorset	E06000059	Upper tier local authority	10/04/2020	12			201			53.4
Dorset	E06000059	Upper tier local authority	09/04/2020	17			189			50.2
Dorset	E06000059	Upper tier local authority	08/04/2020	17			172			45.7
Dorset	E06000059	Upper tier local authority	07/04/2020	9			155			41.2
Dorset	E06000059	Upper tier local authority	06/04/2020	12			146			38.8
Dorset	E06000059	Upper tier local authority	05/04/2020	6			134			35.6
Dorset	E06000059	Upper tier local authority	04/04/2020	7			128			34
Dorset	E06000059	Upper tier local authority	03/04/2020	15			121			32.1
Dorset	E06000059	Upper tier local authority	02/04/2020	10			106			28.2
Dorset	E06000059	Upper tier local authority	01/04/2020	15			96			25.5
Dorset	E06000059	Upper tier local authority	31/03/2020	5			81			21.5
Dorset	E06000059	Upper tier local authority	30/03/2020	12			76			20.2
Dorset	E06000059	Upper tier local authority	29/03/2020	7			64			17
Dorset	E06000059	Upper tier local authority	28/03/2020	8			57			15.1
Dorset	E06000059	Upper tier local authority	27/03/2020	6			49			13
Dorset	E06000059	Upper tier local authority	26/03/2020	9			43			11.4
Dorset	E06000059	Upper tier local authority	25/03/2020	3			34			9
Dorset	E06000059	Upper tier local authority	24/03/2020	2			31			8.2
Dorset	E06000059	Upper tier local authority	23/03/2020	4			29			7.7
Dorset	E06000059	Upper tier local authority	22/03/2020	6			25			6.6
Dorset	E06000059	Upper tier local authority	21/03/2020	3			19			5
Dorset	E06000059	Upper tier local authority	20/03/2020	3			16			4.2
Dorset	E06000059	Upper tier local authority	19/03/2020	2			13			3.5
Dorset	E06000059	Upper tier local authority	18/03/2020	1			11			2.9
Dorset	E06000059	Upper tier local authority	17/03/2020	2			10			2.7
Dorset	E06000059	Upper tier local authority	15/03/2020	1			8			2.1
Dorset	E06000059	Upper tier local authority	14/03/2020	2			7			1.9
Dorset	E06000059	Upper tier local authority	13/03/2020	1			5			1.3
Dorset	E06000059	Upper tier local authority	12/03/2020	2			4			1.1
Dorset	E06000059	Upper tier local authority	11/03/2020	1			2			0.5
Dorset	E06000059	Upper tier local authority	10/03/2020	1			1			0.3
Dudley	E08000027	Upper tier local authority	18/05/2020	0			915			285.4
Dudley	E08000027	Upper tier local authority	16/05/2020	6			915			285.4
Dudley	E08000027	Upper tier local authority	15/05/2020	4			909			283.5
Dudley	E08000027	Upper tier local authority	14/05/2020	11			905			282.3
Dudley	E08000027	Upper tier local authority	13/05/2020	2			894			278.8

Reported Cases up to 18 May 2020

Area name	Area code	Area type	Specimen date	Daily lab-confirmed cases	Previously reported daily cases	Change in daily cases	Cumulative lab-confirmed cases	Previously reported cumulative cases	Change in cumulative cases	Cumulative lab-confirmed cases rate
Dudley	E08000027	Upper tier local authority	12/05/2020	3			892			278.2
Dudley	E08000027	Upper tier local authority	11/05/2020	4			889			277.3
Dudley	E08000027	Upper tier local authority	10/05/2020	3			885			276
Dudley	E08000027	Upper tier local authority	09/05/2020	2			882			275.1
Dudley	E08000027	Upper tier local authority	08/05/2020	7			880			274.5
Dudley	E08000027	Upper tier local authority	07/05/2020	3			873			272.3
Dudley	E08000027	Upper tier local authority	06/05/2020	5			870			271.3
Dudley	E08000027	Upper tier local authority	05/05/2020	5			865			269.8
Dudley	E08000027	Upper tier local authority	04/05/2020	11			860			268.2
Dudley	E08000027	Upper tier local authority	03/05/2020	8			849			264.8
Dudley	E08000027	Upper tier local authority	02/05/2020	25			841			262.3
Dudley	E08000027	Upper tier local authority	01/05/2020	32			816			254.5
Dudley	E08000027	Upper tier local authority	30/04/2020	18			784			244.5
Dudley	E08000027	Upper tier local authority	29/04/2020	26			766			238.9
Dudley	E08000027	Upper tier local authority	28/04/2020	19			740			230.8
Dudley	E08000027	Upper tier local authority	27/04/2020	4			721			224.9
Dudley	E08000027	Upper tier local authority	26/04/2020	7			717			223.6
Dudley	E08000027	Upper tier local authority	25/04/2020	21			710			221.4
Dudley	E08000027	Upper tier local authority	24/04/2020	14			689			214.9
Dudley	E08000027	Upper tier local authority	23/04/2020	18			675			210.5
Dudley	E08000027	Upper tier local authority	22/04/2020	7			657			204.9
Dudley	E08000027	Upper tier local authority	21/04/2020	16			650			202.7
Dudley	E08000027	Upper tier local authority	20/04/2020	17			634			197.7
Dudley	E08000027	Upper tier local authority	19/04/2020	12			617			192.4
Dudley	E08000027	Upper tier local authority	18/04/2020	27			605			188.7
Dudley	E08000027	Upper tier local authority	17/04/2020	20			578			180.3
Dudley	E08000027	Upper tier local authority	16/04/2020	36			558			174
Dudley	E08000027	Upper tier local authority	15/04/2020	24			522			162.8
Dudley	E08000027	Upper tier local authority	14/04/2020	10			498			155.3
Dudley	E08000027	Upper tier local authority	13/04/2020	16			488			152.2
Dudley	E08000027	Upper tier local authority	12/04/2020	12			472			147.2
Dudley	E08000027	Upper tier local authority	11/04/2020	20			460			143.5
Dudley	E08000027	Upper tier local authority	10/04/2020	27			440			137.2
Dudley	E08000027	Upper tier local authority	09/04/2020	13			413			128.8
Dudley	E08000027	Upper tier local authority	08/04/2020	16			400			124.8
Dudley	E08000027	Upper tier local authority	07/04/2020	19			384			119.8
Dudley	E08000027	Upper tier local authority	06/04/2020	18			365			113.8
Dudley	E08000027	Upper tier local authority	05/04/2020	20			347			108.2
Dudley	E08000027	Upper tier local authority	04/04/2020	27			327			102
Dudley	E08000027	Upper tier local authority	03/04/2020	16			300			93.6
Dudley	E08000027	Upper tier local authority	02/04/2020	30			284			88.6
Dudley	E08000027	Upper tier local authority	01/04/2020	18			254			79.2
Dudley	E08000027	Upper tier local authority	31/03/2020	22			236			73.6
Dudley	E08000027	Upper tier local authority	30/03/2020	27			214			66.7
Dudley	E08000027	Upper tier local authority	29/03/2020	24			187			58.3
Dudley	E08000027	Upper tier local authority	28/03/2020	16			163			50.8
Dudley	E08000027	Upper tier local authority	27/03/2020	14			147			45.8
Dudley	E08000027	Upper tier local authority	26/03/2020	24			133			41.5
Dudley	E08000027	Upper tier local authority	25/03/2020	17			109			34
Dudley	E08000027	Upper tier local authority	24/03/2020	13			92			28.7
Dudley	E08000027	Upper tier local authority	23/03/2020	17			79			24.6
Dudley	E08000027	Upper tier local authority	22/03/2020	9			62			19.3
Dudley	E08000027	Upper tier local authority	21/03/2020	6			53			16.5

Reported Cases up to 18 May 2020

Area name	Area code	Area type	Specimen date	Daily lab-confirmed cases	Previously reported daily cases	Change in daily cases	Cumulative lab-confirmed cases	Previously reported cumulative cases	Change in cumulative cases	Cumulative lab-confirmed cases rate
Dudley	E08000027	Upper tier local authority	20/03/2020	11			47			14.7
Dudley	E08000027	Upper tier local authority	19/03/2020	10			36			11.2
Dudley	E08000027	Upper tier local authority	18/03/2020	6			26			8.1
Dudley	E08000027	Upper tier local authority	17/03/2020	2			20			6.2
Dudley	E08000027	Upper tier local authority	16/03/2020	3			18			5.6
Dudley	E08000027	Upper tier local authority	15/03/2020	4			15			4.7
Dudley	E08000027	Upper tier local authority	14/03/2020	2			11			3.4
Dudley	E08000027	Upper tier local authority	13/03/2020	1			9			2.8
Dudley	E08000027	Upper tier local authority	12/03/2020	4			8			2.5
Dudley	E08000027	Upper tier local authority	10/03/2020	1			4			1.2
Dudley	E08000027	Upper tier local authority	09/03/2020	2			3			0.9
Dudley	E08000027	Upper tier local authority	07/03/2020	1			1			0.3
Ealing	E09000009	Upper tier local authority	18/05/2020	0			1182			345.6
Ealing	E09000009	Upper tier local authority	15/05/2020	2			1182			345.6
Ealing	E09000009	Upper tier local authority	14/05/2020	13			1180			345
Ealing	E09000009	Upper tier local authority	13/05/2020	14			1167			341.2
Ealing	E09000009	Upper tier local authority	12/05/2020	4			1153			337.2
Ealing	E09000009	Upper tier local authority	11/05/2020	6			1149			336
Ealing	E09000009	Upper tier local authority	09/05/2020	1			1143			334.2
Ealing	E09000009	Upper tier local authority	08/05/2020	4			1142			333.9
Ealing	E09000009	Upper tier local authority	07/05/2020	14			1138			332.8
Ealing	E09000009	Upper tier local authority	06/05/2020	10			1124			328.7
Ealing	E09000009	Upper tier local authority	05/05/2020	4			1114			325.7
Ealing	E09000009	Upper tier local authority	04/05/2020	5			1110			324.6
Ealing	E09000009	Upper tier local authority	03/05/2020	3			1105			323.1
Ealing	E09000009	Upper tier local authority	02/05/2020	16			1102			322.2
Ealing	E09000009	Upper tier local authority	01/05/2020	12			1086			317.6
Ealing	E09000009	Upper tier local authority	30/04/2020	7			1074			314.1
Ealing	E09000009	Upper tier local authority	29/04/2020	18			1067			312
Ealing	E09000009	Upper tier local authority	28/04/2020	13			1049			306.7
Ealing	E09000009	Upper tier local authority	27/04/2020	9			1036			302.9
Ealing	E09000009	Upper tier local authority	26/04/2020	5			1027			300.3
Ealing	E09000009	Upper tier local authority	25/04/2020	8			1022			298.8
Ealing	E09000009	Upper tier local authority	24/04/2020	14			1014			296.5
Ealing	E09000009	Upper tier local authority	23/04/2020	10			1000			292.4
Ealing	E09000009	Upper tier local authority	22/04/2020	9			990			289.5
Ealing	E09000009	Upper tier local authority	21/04/2020	14			981			286.9
Ealing	E09000009	Upper tier local authority	20/04/2020	19			967			282.8
Ealing	E09000009	Upper tier local authority	19/04/2020	11			948			277.2
Ealing	E09000009	Upper tier local authority	18/04/2020	13			937			274
Ealing	E09000009	Upper tier local authority	17/04/2020	17			924			270.2
Ealing	E09000009	Upper tier local authority	16/04/2020	15			907			265.2
Ealing	E09000009	Upper tier local authority	15/04/2020	42			892			260.8
Ealing	E09000009	Upper tier local authority	14/04/2020	26			850			248.6
Ealing	E09000009	Upper tier local authority	13/04/2020	33			824			240.9
Ealing	E09000009	Upper tier local authority	12/04/2020	21			791			231.3
Ealing	E09000009	Upper tier local authority	11/04/2020	26			770			225.2
Ealing	E09000009	Upper tier local authority	10/04/2020	45			744			217.6
Ealing	E09000009	Upper tier local authority	09/04/2020	30			699			204.4
Ealing	E09000009	Upper tier local authority	08/04/2020	36			669			195.6
Ealing	E09000009	Upper tier local authority	07/04/2020	44			633			185.1
Ealing	E09000009	Upper tier local authority	06/04/2020	30			589			172.2
Ealing	E09000009	Upper tier local authority	05/04/2020	14			559			163.5

Reported Cases up to 18 May 2020

Area name	Area code	Area type	Specimen date	Daily lab-confirmed cases	Previously reported daily cases	Change in daily cases	Cumulative lab-confirmed cases	Previously reported cumulative cases	Change in cumulative cases	Cumulative lab-confirmed cases rate
Ealing	E09000009	Upper tier local authority	04/04/2020	26			545			159.4
Ealing	E09000009	Upper tier local authority	03/04/2020	30			519			151.8
Ealing	E09000009	Upper tier local authority	02/04/2020	41			489			143
Ealing	E09000009	Upper tier local authority	01/04/2020	27			448			131
Ealing	E09000009	Upper tier local authority	31/03/2020	39			421			123.1
Ealing	E09000009	Upper tier local authority	30/03/2020	28			382			111.7
Ealing	E09000009	Upper tier local authority	29/03/2020	25			354			103.5
Ealing	E09000009	Upper tier local authority	28/03/2020	20			329			96.2
Ealing	E09000009	Upper tier local authority	27/03/2020	37			309			90.4
Ealing	E09000009	Upper tier local authority	26/03/2020	29			272			79.5
Ealing	E09000009	Upper tier local authority	25/03/2020	36			243			71.1
Ealing	E09000009	Upper tier local authority	24/03/2020	34			207			60.5
Ealing	E09000009	Upper tier local authority	23/03/2020	29			173			50.6
Ealing	E09000009	Upper tier local authority	22/03/2020	18			144			42.1
Ealing	E09000009	Upper tier local authority	21/03/2020	11			126			36.8
Ealing	E09000009	Upper tier local authority	20/03/2020	16			115			33.6
Ealing	E09000009	Upper tier local authority	19/03/2020	18			99			28.9
Ealing	E09000009	Upper tier local authority	18/03/2020	18			81			23.7
Ealing	E09000009	Upper tier local authority	17/03/2020	9			63			18.4
Ealing	E09000009	Upper tier local authority	16/03/2020	14			54			15.8
Ealing	E09000009	Upper tier local authority	15/03/2020	8			40			11.7
Ealing	E09000009	Upper tier local authority	14/03/2020	2			32			9.4
Ealing	E09000009	Upper tier local authority	13/03/2020	3			30			8.8
Ealing	E09000009	Upper tier local authority	12/03/2020	4			27			7.9
Ealing	E09000009	Upper tier local authority	11/03/2020	10			23			6.7
Ealing	E09000009	Upper tier local authority	10/03/2020	5			13			3.8
Ealing	E09000009	Upper tier local authority	08/03/2020	1			8			2.3
Ealing	E09000009	Upper tier local authority	07/03/2020	1			7			2
Ealing	E09000009	Upper tier local authority	05/03/2020	1			6			1.8
Ealing	E09000009	Upper tier local authority	04/03/2020	1			5			1.5
Ealing	E09000009	Upper tier local authority	03/03/2020	1			4			1.2
Ealing	E09000009	Upper tier local authority	02/03/2020	1			3			0.9
Ealing	E09000009	Upper tier local authority	01/03/2020	1			2			0.6
Ealing	E09000009	Upper tier local authority	13/02/2020	1			1			0.3
East Riding of Yorkshire	E06000011	Upper tier local authority	18/05/2020	3			819			241.2
East Riding of Yorkshire	E06000011	Upper tier local authority	17/05/2020	1			816			240.3
East Riding of Yorkshire	E06000011	Upper tier local authority	16/05/2020	4			815			240
East Riding of Yorkshire	E06000011	Upper tier local authority	15/05/2020	4			811			238.8
East Riding of Yorkshire	E06000011	Upper tier local authority	14/05/2020	14			807			237.6
East Riding of Yorkshire	E06000011	Upper tier local authority	13/05/2020	12			793			233.5
East Riding of Yorkshire	E06000011	Upper tier local authority	12/05/2020	13			781			230
East Riding of Yorkshire	E06000011	Upper tier local authority	11/05/2020	10			768			226.1
East Riding of Yorkshire	E06000011	Upper tier local authority	10/05/2020	4			758			223.2
East Riding of Yorkshire	E06000011	Upper tier local authority	09/05/2020	10			754			222
East Riding of Yorkshire	E06000011	Upper tier local authority	08/05/2020	4			744			219.1
East Riding of Yorkshire	E06000011	Upper tier local authority	07/05/2020	12			740			217.9
East Riding of Yorkshire	E06000011	Upper tier local authority	06/05/2020	15			728			214.4
East Riding of Yorkshire	E06000011	Upper tier local authority	05/05/2020	16			713			209.9
East Riding of Yorkshire	E06000011	Upper tier local authority	04/05/2020	16			697			205.2
East Riding of Yorkshire	E06000011	Upper tier local authority	03/05/2020	10			681			200.5
East Riding of Yorkshire	E06000011	Upper tier local authority	02/05/2020	9			671			197.6
East Riding of Yorkshire	E06000011	Upper tier local authority	01/05/2020	19			662			194.9
East Riding of Yorkshire	E06000011	Upper tier local authority	30/04/2020	28			643			189.3

Reported Cases up to 18 May 2020

Area name	Area code	Area type	Specimen date	Daily lab-confirmed cases	Previously reported daily cases	Change in daily cases	Cumulative lab-confirmed cases	Previously reported cumulative cases	Change in cumulative cases	Cumulative lab-confirmed cases rate
East Riding of Yorkshire	E06000011	Upper tier local authority	29/04/2020	34			615			181.1
East Riding of Yorkshire	E06000011	Upper tier local authority	28/04/2020	22			581			171.1
East Riding of Yorkshire	E06000011	Upper tier local authority	27/04/2020	27			559			164.6
East Riding of Yorkshire	E06000011	Upper tier local authority	26/04/2020	20			532			156.6
East Riding of Yorkshire	E06000011	Upper tier local authority	25/04/2020	22			512			150.8
East Riding of Yorkshire	E06000011	Upper tier local authority	24/04/2020	26			490			144.3
East Riding of Yorkshire	E06000011	Upper tier local authority	23/04/2020	21			464			136.6
East Riding of Yorkshire	E06000011	Upper tier local authority	22/04/2020	14			443			130.4
East Riding of Yorkshire	E06000011	Upper tier local authority	21/04/2020	23			429			126.3
East Riding of Yorkshire	E06000011	Upper tier local authority	20/04/2020	27			406			119.5
East Riding of Yorkshire	E06000011	Upper tier local authority	19/04/2020	21			379			111.6
East Riding of Yorkshire	E06000011	Upper tier local authority	18/04/2020	12			358			105.4
East Riding of Yorkshire	E06000011	Upper tier local authority	17/04/2020	13			346			101.9
East Riding of Yorkshire	E06000011	Upper tier local authority	16/04/2020	21			333			98.1
East Riding of Yorkshire	E06000011	Upper tier local authority	15/04/2020	24			312			91.9
East Riding of Yorkshire	E06000011	Upper tier local authority	14/04/2020	27			288			84.8
East Riding of Yorkshire	E06000011	Upper tier local authority	13/04/2020	17			261			76.9
East Riding of Yorkshire	E06000011	Upper tier local authority	12/04/2020	16			244			71.8
East Riding of Yorkshire	E06000011	Upper tier local authority	11/04/2020	6			228			67.1
East Riding of Yorkshire	E06000011	Upper tier local authority	10/04/2020	22			222			65.4
East Riding of Yorkshire	E06000011	Upper tier local authority	09/04/2020	9			200			58.9
East Riding of Yorkshire	E06000011	Upper tier local authority	08/04/2020	21			191			56.2
East Riding of Yorkshire	E06000011	Upper tier local authority	07/04/2020	20			170			50.1
East Riding of Yorkshire	E06000011	Upper tier local authority	06/04/2020	20			150			44.2
East Riding of Yorkshire	E06000011	Upper tier local authority	05/04/2020	10			130			38.3
East Riding of Yorkshire	E06000011	Upper tier local authority	04/04/2020	14			120			35.3
East Riding of Yorkshire	E06000011	Upper tier local authority	03/04/2020	12			106			31.2
East Riding of Yorkshire	E06000011	Upper tier local authority	02/04/2020	7			94			27.7
East Riding of Yorkshire	E06000011	Upper tier local authority	01/04/2020	9			87			25.6
East Riding of Yorkshire	E06000011	Upper tier local authority	31/03/2020	15			78			23
East Riding of Yorkshire	E06000011	Upper tier local authority	30/03/2020	12			63			18.6
East Riding of Yorkshire	E06000011	Upper tier local authority	29/03/2020	10			51			15
East Riding of Yorkshire	E06000011	Upper tier local authority	28/03/2020	3			41			12.1
East Riding of Yorkshire	E06000011	Upper tier local authority	27/03/2020	3			38			11.2
East Riding of Yorkshire	E06000011	Upper tier local authority	26/03/2020	3			35			10.3
East Riding of Yorkshire	E06000011	Upper tier local authority	25/03/2020	6			32			9.4
East Riding of Yorkshire	E06000011	Upper tier local authority	24/03/2020	2			26			7.7
East Riding of Yorkshire	E06000011	Upper tier local authority	23/03/2020	5			24			7.1
East Riding of Yorkshire	E06000011	Upper tier local authority	22/03/2020	2			19			5.6
East Riding of Yorkshire	E06000011	Upper tier local authority	19/03/2020	2			17			5
East Riding of Yorkshire	E06000011	Upper tier local authority	18/03/2020	1			15			4.4
East Riding of Yorkshire	E06000011	Upper tier local authority	17/03/2020	1			14			4.1
East Riding of Yorkshire	E06000011	Upper tier local authority	16/03/2020	2			13			3.8
East Riding of Yorkshire	E06000011	Upper tier local authority	13/03/2020	4			11			3.2
East Riding of Yorkshire	E06000011	Upper tier local authority	12/03/2020	2			7			2.1
East Riding of Yorkshire	E06000011	Upper tier local authority	11/03/2020	2			5			1.5
East Riding of Yorkshire	E06000011	Upper tier local authority	10/03/2020	2			3			0.9
East Riding of Yorkshire	E06000011	Upper tier local authority	28/02/2020	1			1			0.3
East Sussex	E10000011	Upper tier local authority	18/05/2020	1			666			120.1
East Sussex	E10000011	Upper tier local authority	17/05/2020	3			665			119.9
East Sussex	E10000011	Upper tier local authority	15/05/2020	2			662			119.4
East Sussex	E10000011	Upper tier local authority	14/05/2020	4			660			119
East Sussex	E10000011	Upper tier local authority	13/05/2020	5			656			118.3

Reported Cases up to 18 May 2020

Area name	Area code	Area type	Specimen date	Daily lab-confirmed cases	Previously reported daily cases	Change in daily cases	Cumulative lab-confirmed cases	Previously reported cumulative cases	Change in cumulative cases	Cumulative lab-confirmed cases rate
East Sussex	E10000011	Upper tier local authority	12/05/2020	2			651			117.4
East Sussex	E10000011	Upper tier local authority	11/05/2020	3			649			117
East Sussex	E10000011	Upper tier local authority	10/05/2020	1			646			116.5
East Sussex	E10000011	Upper tier local authority	09/05/2020	1			645			116.3
East Sussex	E10000011	Upper tier local authority	08/05/2020	1			644			116.1
East Sussex	E10000011	Upper tier local authority	07/05/2020	3			643			115.9
East Sussex	E10000011	Upper tier local authority	06/05/2020	8			640			115.4
East Sussex	E10000011	Upper tier local authority	05/05/2020	10			632			114
East Sussex	E10000011	Upper tier local authority	04/05/2020	8			622			112.2
East Sussex	E10000011	Upper tier local authority	03/05/2020	12			614			110.7
East Sussex	E10000011	Upper tier local authority	02/05/2020	6			602			108.5
East Sussex	E10000011	Upper tier local authority	01/05/2020	5			596			107.5
East Sussex	E10000011	Upper tier local authority	30/04/2020	11			591			106.6
East Sussex	E10000011	Upper tier local authority	29/04/2020	13			580			104.6
East Sussex	E10000011	Upper tier local authority	28/04/2020	21			567			102.2
East Sussex	E10000011	Upper tier local authority	27/04/2020	3			546			98.5
East Sussex	E10000011	Upper tier local authority	26/04/2020	16			543			97.9
East Sussex	E10000011	Upper tier local authority	25/04/2020	9			527			95
East Sussex	E10000011	Upper tier local authority	24/04/2020	7			518			93.4
East Sussex	E10000011	Upper tier local authority	23/04/2020	8			511			92.1
East Sussex	E10000011	Upper tier local authority	22/04/2020	9			503			90.7
East Sussex	E10000011	Upper tier local authority	21/04/2020	20			494			89.1
East Sussex	E10000011	Upper tier local authority	20/04/2020	10			474			85.5
East Sussex	E10000011	Upper tier local authority	19/04/2020	13			464			83.7
East Sussex	E10000011	Upper tier local authority	18/04/2020	14			451			81.3
East Sussex	E10000011	Upper tier local authority	17/04/2020	20			437			78.8
East Sussex	E10000011	Upper tier local authority	16/04/2020	14			417			75.2
East Sussex	E10000011	Upper tier local authority	15/04/2020	17			403			72.7
East Sussex	E10000011	Upper tier local authority	14/04/2020	13			386			69.6
East Sussex	E10000011	Upper tier local authority	13/04/2020	12			373			67.3
East Sussex	E10000011	Upper tier local authority	12/04/2020	12			361			65.1
East Sussex	E10000011	Upper tier local authority	11/04/2020	12			349			62.9
East Sussex	E10000011	Upper tier local authority	10/04/2020	18			337			60.8
East Sussex	E10000011	Upper tier local authority	09/04/2020	27			319			57.5
East Sussex	E10000011	Upper tier local authority	08/04/2020	18			292			52.7
East Sussex	E10000011	Upper tier local authority	07/04/2020	28			274			49.4
East Sussex	E10000011	Upper tier local authority	06/04/2020	19			246			44.4
East Sussex	E10000011	Upper tier local authority	05/04/2020	12			227			40.9
East Sussex	E10000011	Upper tier local authority	04/04/2020	21			215			38.8
East Sussex	E10000011	Upper tier local authority	03/04/2020	12			194			35
East Sussex	E10000011	Upper tier local authority	02/04/2020	17			182			32.8
East Sussex	E10000011	Upper tier local authority	01/04/2020	21			165			29.8
East Sussex	E10000011	Upper tier local authority	31/03/2020	27			144			26
East Sussex	E10000011	Upper tier local authority	30/03/2020	14			117			21.1
East Sussex	E10000011	Upper tier local authority	29/03/2020	12			103			18.6
East Sussex	E10000011	Upper tier local authority	28/03/2020	8			91			16.4
East Sussex	E10000011	Upper tier local authority	27/03/2020	13			83			15
East Sussex	E10000011	Upper tier local authority	26/03/2020	14			70			12.6
East Sussex	E10000011	Upper tier local authority	25/03/2020	11			56			10.1
East Sussex	E10000011	Upper tier local authority	24/03/2020	9			45			8.1
East Sussex	E10000011	Upper tier local authority	23/03/2020	4			36			6.5
East Sussex	E10000011	Upper tier local authority	22/03/2020	4			32			5.8
East Sussex	E10000011	Upper tier local authority	21/03/2020	4			28			5

Reported Cases up to 18 May 2020

Area name	Area code	Area type	Specimen date	Daily lab-confirmed cases	Previously reported daily cases	Change in daily cases	Cumulative lab-confirmed cases	Previously reported cumulative cases	Change in cumulative cases	Cumulative lab-confirmed cases rate
East Sussex	E10000011	Upper tier local authority	20/03/2020	4			24			4.3
East Sussex	E10000011	Upper tier local authority	19/03/2020	4			20			3.6
East Sussex	E10000011	Upper tier local authority	18/03/2020	3			16			2.9
East Sussex	E10000011	Upper tier local authority	17/03/2020	6			13			2.3
East Sussex	E10000011	Upper tier local authority	16/03/2020	1			7			1.3
East Sussex	E10000011	Upper tier local authority	13/03/2020	1			6			1.1
East Sussex	E10000011	Upper tier local authority	12/03/2020	2			5			0.9
East Sussex	E10000011	Upper tier local authority	11/03/2020	3			3			0.5
Enfield	E09000010	Upper tier local authority	18/05/2020	0			872			261.2
Enfield	E09000010	Upper tier local authority	16/05/2020	1			872			261.2
Enfield	E09000010	Upper tier local authority	15/05/2020	2			871			260.9
Enfield	E09000010	Upper tier local authority	14/05/2020	3			869			260.3
Enfield	E09000010	Upper tier local authority	13/05/2020	2			866			259.4
Enfield	E09000010	Upper tier local authority	12/05/2020	1			864			258.8
Enfield	E09000010	Upper tier local authority	11/05/2020	1			863			258.5
Enfield	E09000010	Upper tier local authority	08/05/2020	1			862			258.2
Enfield	E09000010	Upper tier local authority	07/05/2020	1			861			257.9
Enfield	E09000010	Upper tier local authority	06/05/2020	2			860			257.6
Enfield	E09000010	Upper tier local authority	05/05/2020	5			858			257
Enfield	E09000010	Upper tier local authority	04/05/2020	3			853			255.5
Enfield	E09000010	Upper tier local authority	03/05/2020	1			850			254.6
Enfield	E09000010	Upper tier local authority	02/05/2020	4			849			254.3
Enfield	E09000010	Upper tier local authority	01/05/2020	4			845			253.1
Enfield	E09000010	Upper tier local authority	30/04/2020	3			841			251.9
Enfield	E09000010	Upper tier local authority	29/04/2020	6			838			251
Enfield	E09000010	Upper tier local authority	28/04/2020	3			832			249.2
Enfield	E09000010	Upper tier local authority	27/04/2020	4			829			248.3
Enfield	E09000010	Upper tier local authority	26/04/2020	3			825			247.1
Enfield	E09000010	Upper tier local authority	25/04/2020	18			822			246.2
Enfield	E09000010	Upper tier local authority	24/04/2020	21			804			240.8
Enfield	E09000010	Upper tier local authority	23/04/2020	13			783			234.5
Enfield	E09000010	Upper tier local authority	22/04/2020	10			770			230.6
Enfield	E09000010	Upper tier local authority	21/04/2020	15			760			227.6
Enfield	E09000010	Upper tier local authority	20/04/2020	25			745			223.1
Enfield	E09000010	Upper tier local authority	19/04/2020	7			720			215.7
Enfield	E09000010	Upper tier local authority	18/04/2020	10			713			213.6
Enfield	E09000010	Upper tier local authority	17/04/2020	30			703			210.6
Enfield	E09000010	Upper tier local authority	16/04/2020	18			673			201.6
Enfield	E09000010	Upper tier local authority	15/04/2020	11			655			196.2
Enfield	E09000010	Upper tier local authority	14/04/2020	35			644			192.9
Enfield	E09000010	Upper tier local authority	13/04/2020	14			609			182.4
Enfield	E09000010	Upper tier local authority	12/04/2020	22			595			178.2
Enfield	E09000010	Upper tier local authority	11/04/2020	21			573			171.6
Enfield	E09000010	Upper tier local authority	10/04/2020	24			552			165.3
Enfield	E09000010	Upper tier local authority	09/04/2020	30			528			158.1
Enfield	E09000010	Upper tier local authority	08/04/2020	31			498			149.2
Enfield	E09000010	Upper tier local authority	07/04/2020	32			467			139.9
Enfield	E09000010	Upper tier local authority	06/04/2020	34			435			130.3
Enfield	E09000010	Upper tier local authority	05/04/2020	12			401			120.1
Enfield	E09000010	Upper tier local authority	04/04/2020	19			389			116.5
Enfield	E09000010	Upper tier local authority	03/04/2020	26			370			110.8
Enfield	E09000010	Upper tier local authority	02/04/2020	26			344			103
Enfield	E09000010	Upper tier local authority	01/04/2020	27			318			95.2

Reported Cases up to 18 May 2020

Area name	Area code	Area type	Specimen date	Daily lab-confirmed cases	Previously reported daily cases	Change in daily cases	Cumulative lab-confirmed cases	Previously reported cumulative cases	Change in cumulative cases	Cumulative lab-confirmed cases rate
Enfield	E09000010	Upper tier local authority	31/03/2020	26			291			87.2
Enfield	E09000010	Upper tier local authority	30/03/2020	26			265			79.4
Enfield	E09000010	Upper tier local authority	29/03/2020	9			239			71.6
Enfield	E09000010	Upper tier local authority	28/03/2020	20			230			68.9
Enfield	E09000010	Upper tier local authority	27/03/2020	16			210			62.9
Enfield	E09000010	Upper tier local authority	26/03/2020	16			194			58.1
Enfield	E09000010	Upper tier local authority	25/03/2020	21			178			53.3
Enfield	E09000010	Upper tier local authority	24/03/2020	24			157			47
Enfield	E09000010	Upper tier local authority	23/03/2020	21			133			39.8
Enfield	E09000010	Upper tier local authority	22/03/2020	18			112			33.5
Enfield	E09000010	Upper tier local authority	21/03/2020	8			94			28.2
Enfield	E09000010	Upper tier local authority	20/03/2020	20			86			25.8
Enfield	E09000010	Upper tier local authority	19/03/2020	15			66			19.8
Enfield	E09000010	Upper tier local authority	18/03/2020	7			51			15.3
Enfield	E09000010	Upper tier local authority	17/03/2020	12			44			13.2
Enfield	E09000010	Upper tier local authority	16/03/2020	2			32			9.6
Enfield	E09000010	Upper tier local authority	15/03/2020	2			30			9
Enfield	E09000010	Upper tier local authority	14/03/2020	7			28			8.4
Enfield	E09000010	Upper tier local authority	13/03/2020	4			21			6.3
Enfield	E09000010	Upper tier local authority	12/03/2020	6			17			5.1
Enfield	E09000010	Upper tier local authority	11/03/2020	2			11			3.3
Enfield	E09000010	Upper tier local authority	10/03/2020	5			9			2.7
Enfield	E09000010	Upper tier local authority	09/03/2020	1			4			1.2
Enfield	E09000010	Upper tier local authority	08/03/2020	1			3			0.9
Enfield	E09000010	Upper tier local authority	06/03/2020	1			2			0.6
Enfield	E09000010	Upper tier local authority	17/02/2020	1			1			0.3
Essex	E10000012	Upper tier local authority	18/05/2020	0			3091			209.2
Essex	E10000012	Upper tier local authority	17/05/2020	1			3091			209.2
Essex	E10000012	Upper tier local authority	16/05/2020	2			3090			209.1
Essex	E10000012	Upper tier local authority	15/05/2020	8			3088			209
Essex	E10000012	Upper tier local authority	14/05/2020	18			3080			208.4
Essex	E10000012	Upper tier local authority	13/05/2020	23			3062			207.2
Essex	E10000012	Upper tier local authority	12/05/2020	15			3039			205.6
Essex	E10000012	Upper tier local authority	11/05/2020	29			3024			204.6
Essex	E10000012	Upper tier local authority	10/05/2020	12			2995			202.7
Essex	E10000012	Upper tier local authority	09/05/2020	15			2983			201.9
Essex	E10000012	Upper tier local authority	08/05/2020	25			2968			200.8
Essex	E10000012	Upper tier local authority	07/05/2020	47			2943			199.2
Essex	E10000012	Upper tier local authority	06/05/2020	24			2896			196
Essex	E10000012	Upper tier local authority	05/05/2020	31			2872			194.3
Essex	E10000012	Upper tier local authority	04/05/2020	43			2841			192.2
Essex	E10000012	Upper tier local authority	03/05/2020	21			2798			189.3
Essex	E10000012	Upper tier local authority	02/05/2020	29			2777			187.9
Essex	E10000012	Upper tier local authority	01/05/2020	56			2748			186
Essex	E10000012	Upper tier local authority	30/04/2020	39			2692			182.2
Essex	E10000012	Upper tier local authority	29/04/2020	48			2653			179.5
Essex	E10000012	Upper tier local authority	28/04/2020	40			2605			176.3
Essex	E10000012	Upper tier local authority	27/04/2020	73			2565			173.6
Essex	E10000012	Upper tier local authority	26/04/2020	49			2492			168.6
Essex	E10000012	Upper tier local authority	25/04/2020	76			2443			165.3
Essex	E10000012	Upper tier local authority	24/04/2020	91			2367			160.2
Essex	E10000012	Upper tier local authority	23/04/2020	63			2276			154
Essex	E10000012	Upper tier local authority	22/04/2020	61			2213			149.8

Reported Cases up to 18 May 2020

Area name	Area code	Area type	Specimen date	Daily lab-confirmed cases	Previously reported daily cases	Change in daily cases	Cumulative lab-confirmed cases	Previously reported cumulative cases	Change in cumulative cases	Cumulative lab-confirmed cases rate
Essex	E10000012	Upper tier local authority	21/04/2020	76			2152			145.6
Essex	E10000012	Upper tier local authority	20/04/2020	70			2076			140.5
Essex	E10000012	Upper tier local authority	19/04/2020	28			2006			135.7
Essex	E10000012	Upper tier local authority	18/04/2020	40			1978			133.9
Essex	E10000012	Upper tier local authority	17/04/2020	45			1938			131.1
Essex	E10000012	Upper tier local authority	16/04/2020	53			1893			128.1
Essex	E10000012	Upper tier local authority	15/04/2020	62			1840			124.5
Essex	E10000012	Upper tier local authority	14/04/2020	50			1778			120.3
Essex	E10000012	Upper tier local authority	13/04/2020	81			1728			116.9
Essex	E10000012	Upper tier local authority	12/04/2020	46			1647			111.5
Essex	E10000012	Upper tier local authority	11/04/2020	61			1601			108.3
Essex	E10000012	Upper tier local authority	10/04/2020	57			1540			104.2
Essex	E10000012	Upper tier local authority	09/04/2020	63			1483			100.4
Essex	E10000012	Upper tier local authority	08/04/2020	91			1420			96.1
Essex	E10000012	Upper tier local authority	07/04/2020	91			1329			89.9
Essex	E10000012	Upper tier local authority	06/04/2020	100			1238			83.8
Essex	E10000012	Upper tier local authority	05/04/2020	54			1138			77
Essex	E10000012	Upper tier local authority	04/04/2020	84			1084			73.4
Essex	E10000012	Upper tier local authority	03/04/2020	93			1000			67.7
Essex	E10000012	Upper tier local authority	02/04/2020	100			907			61.4
Essex	E10000012	Upper tier local authority	01/04/2020	108			807			54.6
Essex	E10000012	Upper tier local authority	31/03/2020	87			699			47.3
Essex	E10000012	Upper tier local authority	30/03/2020	76			612			41.4
Essex	E10000012	Upper tier local authority	29/03/2020	54			536			36.3
Essex	E10000012	Upper tier local authority	28/03/2020	57			482			32.6
Essex	E10000012	Upper tier local authority	27/03/2020	70			425			28.8
Essex	E10000012	Upper tier local authority	26/03/2020	62			355			24
Essex	E10000012	Upper tier local authority	25/03/2020	68			293			19.8
Essex	E10000012	Upper tier local authority	24/03/2020	37			225			15.2
Essex	E10000012	Upper tier local authority	23/03/2020	51			188			12.7
Essex	E10000012	Upper tier local authority	22/03/2020	30			137			9.3
Essex	E10000012	Upper tier local authority	21/03/2020	19			107			7.2
Essex	E10000012	Upper tier local authority	20/03/2020	15			88			6
Essex	E10000012	Upper tier local authority	19/03/2020	10			73			4.9
Essex	E10000012	Upper tier local authority	18/03/2020	9			63			4.3
Essex	E10000012	Upper tier local authority	17/03/2020	10			54			3.7
Essex	E10000012	Upper tier local authority	16/03/2020	5			44			3
Essex	E10000012	Upper tier local authority	15/03/2020	6			39			2.6
Essex	E10000012	Upper tier local authority	14/03/2020	4			33			2.2
Essex	E10000012	Upper tier local authority	13/03/2020	11			29			2
Essex	E10000012	Upper tier local authority	12/03/2020	7			18			1.2
Essex	E10000012	Upper tier local authority	11/03/2020	3			11			0.7
Essex	E10000012	Upper tier local authority	10/03/2020	2			8			0.5
Essex	E10000012	Upper tier local authority	09/03/2020	1			6			0.4
Essex	E10000012	Upper tier local authority	06/03/2020	1			5			0.3
Essex	E10000012	Upper tier local authority	04/03/2020	2			4			0.3
Essex	E10000012	Upper tier local authority	03/03/2020	1			2			0.1
Essex	E10000012	Upper tier local authority	28/02/2020	1			1			0.1
Gateshead	E08000037	Upper tier local authority	18/05/2020	0			983			485.4
Gateshead	E08000037	Upper tier local authority	16/05/2020	1			983			485.4
Gateshead	E08000037	Upper tier local authority	15/05/2020	2			982			484.9
Gateshead	E08000037	Upper tier local authority	13/05/2020	1			980			483.9
Gateshead	E08000037	Upper tier local authority	12/05/2020	4			979			483.4

Reported Cases up to 18 May 2020

Area name	Area code	Area type	Specimen date	Daily lab-confirmed cases	Previously reported daily cases	Change in daily cases	Cumulative lab-confirmed cases	Previously reported cumulative cases	Change in cumulative cases	Cumulative lab-confirmed cases rate
Gateshead	E08000037	Upper tier local authority	11/05/2020	4			975			481.5
Gateshead	E08000037	Upper tier local authority	10/05/2020	1			971			479.5
Gateshead	E08000037	Upper tier local authority	09/05/2020	3			970			479
Gateshead	E08000037	Upper tier local authority	08/05/2020	2			967			477.5
Gateshead	E08000037	Upper tier local authority	07/05/2020	21			965			476.5
Gateshead	E08000037	Upper tier local authority	06/05/2020	17			944			466.2
Gateshead	E08000037	Upper tier local authority	05/05/2020	13			927			457.8
Gateshead	E08000037	Upper tier local authority	04/05/2020	32			914			451.3
Gateshead	E08000037	Upper tier local authority	03/05/2020	5			882			435.5
Gateshead	E08000037	Upper tier local authority	02/05/2020	5			877			433.1
Gateshead	E08000037	Upper tier local authority	01/05/2020	18			872			430.6
Gateshead	E08000037	Upper tier local authority	30/04/2020	22			854			421.7
Gateshead	E08000037	Upper tier local authority	29/04/2020	36			832			410.8
Gateshead	E08000037	Upper tier local authority	28/04/2020	24			796			393.1
Gateshead	E08000037	Upper tier local authority	27/04/2020	20			772			381.2
Gateshead	E08000037	Upper tier local authority	26/04/2020	3			752			371.3
Gateshead	E08000037	Upper tier local authority	25/04/2020	7			749			369.9
Gateshead	E08000037	Upper tier local authority	24/04/2020	24			742			366.4
Gateshead	E08000037	Upper tier local authority	23/04/2020	43			718			354.6
Gateshead	E08000037	Upper tier local authority	22/04/2020	17			675			333.3
Gateshead	E08000037	Upper tier local authority	21/04/2020	31			658			324.9
Gateshead	E08000037	Upper tier local authority	20/04/2020	14			627			309.6
Gateshead	E08000037	Upper tier local authority	19/04/2020	16			613			302.7
Gateshead	E08000037	Upper tier local authority	18/04/2020	25			597			294.8
Gateshead	E08000037	Upper tier local authority	17/04/2020	20			572			282.5
Gateshead	E08000037	Upper tier local authority	16/04/2020	14			552			272.6
Gateshead	E08000037	Upper tier local authority	15/04/2020	20			538			265.7
Gateshead	E08000037	Upper tier local authority	14/04/2020	25			518			255.8
Gateshead	E08000037	Upper tier local authority	13/04/2020	20			493			243.4
Gateshead	E08000037	Upper tier local authority	12/04/2020	20			473			233.6
Gateshead	E08000037	Upper tier local authority	11/04/2020	26			453			223.7
Gateshead	E08000037	Upper tier local authority	10/04/2020	33			427			210.9
Gateshead	E08000037	Upper tier local authority	09/04/2020	36			394			194.6
Gateshead	E08000037	Upper tier local authority	08/04/2020	44			358			176.8
Gateshead	E08000037	Upper tier local authority	07/04/2020	44			314			155.1
Gateshead	E08000037	Upper tier local authority	06/04/2020	42			270			133.3
Gateshead	E08000037	Upper tier local authority	05/04/2020	20			228			112.6
Gateshead	E08000037	Upper tier local authority	04/04/2020	31			208			102.7
Gateshead	E08000037	Upper tier local authority	03/04/2020	19			177			87.4
Gateshead	E08000037	Upper tier local authority	02/04/2020	23			158			78
Gateshead	E08000037	Upper tier local authority	01/04/2020	33			135			66.7
Gateshead	E08000037	Upper tier local authority	31/03/2020	19			102			50.4
Gateshead	E08000037	Upper tier local authority	30/03/2020	30			83			41
Gateshead	E08000037	Upper tier local authority	29/03/2020	8			53			26.2
Gateshead	E08000037	Upper tier local authority	28/03/2020	13			45			22.2
Gateshead	E08000037	Upper tier local authority	27/03/2020	4			32			15.8
Gateshead	E08000037	Upper tier local authority	26/03/2020	10			28			13.8
Gateshead	E08000037	Upper tier local authority	25/03/2020	1			18			8.9
Gateshead	E08000037	Upper tier local authority	24/03/2020	7			17			8.4
Gateshead	E08000037	Upper tier local authority	23/03/2020	5			10			4.9
Gateshead	E08000037	Upper tier local authority	21/03/2020	2			5			2.5
Gateshead	E08000037	Upper tier local authority	20/03/2020	1			3			1.5
Gateshead	E08000037	Upper tier local authority	17/03/2020	1			2			1

Reported Cases up to 18 May 2020

Area name	Area code	Area type	Specimen date	Daily lab-confirmed cases	Previously reported daily cases	Change in daily cases	Cumulative lab-confirmed cases	Previously reported cumulative cases	Change in cumulative cases	Cumulative lab-confirmed cases rate
Gateshead	E08000037	Upper tier local authority	12/03/2020	1			1			0.5
Gloucestershire	E10000013	Upper tier local authority	18/05/2020	0			1353			213.6
Gloucestershire	E10000013	Upper tier local authority	17/05/2020	4			1353			213.6
Gloucestershire	E10000013	Upper tier local authority	16/05/2020	3			1349			212.9
Gloucestershire	E10000013	Upper tier local authority	15/05/2020	2			1346			212.5
Gloucestershire	E10000013	Upper tier local authority	14/05/2020	3			1344			212.1
Gloucestershire	E10000013	Upper tier local authority	13/05/2020	5			1341			211.7
Gloucestershire	E10000013	Upper tier local authority	12/05/2020	1			1336			210.9
Gloucestershire	E10000013	Upper tier local authority	11/05/2020	5			1335			210.7
Gloucestershire	E10000013	Upper tier local authority	09/05/2020	1			1330			209.9
Gloucestershire	E10000013	Upper tier local authority	08/05/2020	3			1329			209.8
Gloucestershire	E10000013	Upper tier local authority	07/05/2020	7			1326			209.3
Gloucestershire	E10000013	Upper tier local authority	06/05/2020	10			1319			208.2
Gloucestershire	E10000013	Upper tier local authority	05/05/2020	17			1309			206.6
Gloucestershire	E10000013	Upper tier local authority	04/05/2020	19			1292			203.9
Gloucestershire	E10000013	Upper tier local authority	03/05/2020	11			1273			200.9
Gloucestershire	E10000013	Upper tier local authority	02/05/2020	7			1262			199.2
Gloucestershire	E10000013	Upper tier local authority	01/05/2020	21			1255			198.1
Gloucestershire	E10000013	Upper tier local authority	30/04/2020	13			1234			194.8
Gloucestershire	E10000013	Upper tier local authority	29/04/2020	17			1221			192.7
Gloucestershire	E10000013	Upper tier local authority	28/04/2020	23			1204			190
Gloucestershire	E10000013	Upper tier local authority	27/04/2020	33			1181			186.4
Gloucestershire	E10000013	Upper tier local authority	26/04/2020	7			1148			181.2
Gloucestershire	E10000013	Upper tier local authority	25/04/2020	13			1141			180.1
Gloucestershire	E10000013	Upper tier local authority	24/04/2020	29			1128			178
Gloucestershire	E10000013	Upper tier local authority	23/04/2020	36			1099			173.5
Gloucestershire	E10000013	Upper tier local authority	22/04/2020	23			1063			167.8
Gloucestershire	E10000013	Upper tier local authority	21/04/2020	34			1040			164.2
Gloucestershire	E10000013	Upper tier local authority	20/04/2020	21			1006			158.8
Gloucestershire	E10000013	Upper tier local authority	19/04/2020	29			985			155.5
Gloucestershire	E10000013	Upper tier local authority	18/04/2020	32			956			150.9
Gloucestershire	E10000013	Upper tier local authority	17/04/2020	26			924			145.8
Gloucestershire	E10000013	Upper tier local authority	16/04/2020	57			898			141.7
Gloucestershire	E10000013	Upper tier local authority	15/04/2020	42			841			132.7
Gloucestershire	E10000013	Upper tier local authority	14/04/2020	27			799			126.1
Gloucestershire	E10000013	Upper tier local authority	13/04/2020	40			772			121.9
Gloucestershire	E10000013	Upper tier local authority	12/04/2020	38			732			115.5
Gloucestershire	E10000013	Upper tier local authority	11/04/2020	32			694			109.5
Gloucestershire	E10000013	Upper tier local authority	10/04/2020	63			662			104.5
Gloucestershire	E10000013	Upper tier local authority	09/04/2020	41			599			94.5
Gloucestershire	E10000013	Upper tier local authority	08/04/2020	58			558			88.1
Gloucestershire	E10000013	Upper tier local authority	07/04/2020	54			500			78.9
Gloucestershire	E10000013	Upper tier local authority	06/04/2020	36			446			70.4
Gloucestershire	E10000013	Upper tier local authority	05/04/2020	31			410			64.7
Gloucestershire	E10000013	Upper tier local authority	04/04/2020	44			379			59.8
Gloucestershire	E10000013	Upper tier local authority	03/04/2020	30			335			52.9
Gloucestershire	E10000013	Upper tier local authority	02/04/2020	31			305			48.1
Gloucestershire	E10000013	Upper tier local authority	01/04/2020	34			274			43.2
Gloucestershire	E10000013	Upper tier local authority	31/03/2020	30			240			37.9
Gloucestershire	E10000013	Upper tier local authority	30/03/2020	33			210			33.1
Gloucestershire	E10000013	Upper tier local authority	29/03/2020	17			177			27.9
Gloucestershire	E10000013	Upper tier local authority	28/03/2020	23			160			25.3
Gloucestershire	E10000013	Upper tier local authority	27/03/2020	19			137			21.6

Reported Cases up to 18 May 2020

Area name	Area code	Area type	Specimen date	Daily lab-confirmed cases	Previously reported daily cases	Change in daily cases	Cumulative lab-confirmed cases	Previously reported cumulative cases	Change in cumulative cases	Cumulative lab-confirmed cases rate
Gloucestershire	E10000013	Upper tier local authority	26/03/2020		15		118			18.6
Gloucestershire	E10000013	Upper tier local authority	25/03/2020		24		103			16.3
Gloucestershire	E10000013	Upper tier local authority	24/03/2020		14		79			12.5
Gloucestershire	E10000013	Upper tier local authority	23/03/2020		7		65			10.3
Gloucestershire	E10000013	Upper tier local authority	22/03/2020		8		58			9.2
Gloucestershire	E10000013	Upper tier local authority	21/03/2020		9		50			7.9
Gloucestershire	E10000013	Upper tier local authority	20/03/2020		7		41			6.5
Gloucestershire	E10000013	Upper tier local authority	19/03/2020		2		34			5.4
Gloucestershire	E10000013	Upper tier local authority	18/03/2020		8		32			5.1
Gloucestershire	E10000013	Upper tier local authority	17/03/2020		5		24			3.8
Gloucestershire	E10000013	Upper tier local authority	16/03/2020		4		19			3
Gloucestershire	E10000013	Upper tier local authority	15/03/2020		3		15			2.4
Gloucestershire	E10000013	Upper tier local authority	13/03/2020		3		12			1.9
Gloucestershire	E10000013	Upper tier local authority	12/03/2020		2		9			1.4
Gloucestershire	E10000013	Upper tier local authority	11/03/2020		2		7			1.1
Gloucestershire	E10000013	Upper tier local authority	09/03/2020		1		5			0.8
Gloucestershire	E10000013	Upper tier local authority	08/03/2020		1		4			0.6
Gloucestershire	E10000013	Upper tier local authority	04/03/2020		1		3			0.5
Gloucestershire	E10000013	Upper tier local authority	01/03/2020		1		2			0.3
Gloucestershire	E10000013	Upper tier local authority	26/02/2020		1		1			0.2
Greenwich	E09000011	Upper tier local authority	18/05/2020		0		684			239
Greenwich	E09000011	Upper tier local authority	15/05/2020		2		684			239
Greenwich	E09000011	Upper tier local authority	14/05/2020		1		682			238.3
Greenwich	E09000011	Upper tier local authority	13/05/2020		2		681			238
Greenwich	E09000011	Upper tier local authority	12/05/2020		4		679			237.3
Greenwich	E09000011	Upper tier local authority	11/05/2020		1		675			235.9
Greenwich	E09000011	Upper tier local authority	09/05/2020		1		674			235.5
Greenwich	E09000011	Upper tier local authority	08/05/2020		3		673			235.2
Greenwich	E09000011	Upper tier local authority	07/05/2020		7		670			234.1
Greenwich	E09000011	Upper tier local authority	06/05/2020		2		663			231.7
Greenwich	E09000011	Upper tier local authority	05/05/2020		2		661			231
Greenwich	E09000011	Upper tier local authority	04/05/2020		4		659			230.3
Greenwich	E09000011	Upper tier local authority	02/05/2020		3		655			228.9
Greenwich	E09000011	Upper tier local authority	01/05/2020		8		652			227.8
Greenwich	E09000011	Upper tier local authority	30/04/2020		6		644			225
Greenwich	E09000011	Upper tier local authority	29/04/2020		7		638			222.9
Greenwich	E09000011	Upper tier local authority	28/04/2020		5		631			220.5
Greenwich	E09000011	Upper tier local authority	27/04/2020		3		626			218.7
Greenwich	E09000011	Upper tier local authority	26/04/2020		2		623			217.7
Greenwich	E09000011	Upper tier local authority	25/04/2020		2		621			217
Greenwich	E09000011	Upper tier local authority	24/04/2020		10		619			216.3
Greenwich	E09000011	Upper tier local authority	23/04/2020		5		609			212.8
Greenwich	E09000011	Upper tier local authority	22/04/2020		10		604			211.1
Greenwich	E09000011	Upper tier local authority	21/04/2020		6		594			207.6
Greenwich	E09000011	Upper tier local authority	20/04/2020		9		588			205.5
Greenwich	E09000011	Upper tier local authority	19/04/2020		4		579			202.3
Greenwich	E09000011	Upper tier local authority	18/04/2020		8		575			200.9
Greenwich	E09000011	Upper tier local authority	17/04/2020		10		567			198.1
Greenwich	E09000011	Upper tier local authority	16/04/2020		10		557			194.6
Greenwich	E09000011	Upper tier local authority	15/04/2020		14		547			191.1
Greenwich	E09000011	Upper tier local authority	14/04/2020		30		533			186.2
Greenwich	E09000011	Upper tier local authority	13/04/2020		11		503			175.8
Greenwich	E09000011	Upper tier local authority	12/04/2020		14		492			171.9

Reported Cases up to 18 May 2020

Area name	Area code	Area type	Specimen date	Daily lab-confirmed cases	Previously reported daily cases	Change in daily cases	Cumulative lab-confirmed cases	Previously reported cumulative cases	Change in cumulative cases	Cumulative lab-confirmed cases rate
Greenwich	E09000011	Upper tier local authority	11/04/2020	11			478			167
Greenwich	E09000011	Upper tier local authority	10/04/2020	14			467			163.2
Greenwich	E09000011	Upper tier local authority	09/04/2020	18			453			158.3
Greenwich	E09000011	Upper tier local authority	08/04/2020	23			435			152
Greenwich	E09000011	Upper tier local authority	07/04/2020	15			412			144
Greenwich	E09000011	Upper tier local authority	06/04/2020	36			397			138.7
Greenwich	E09000011	Upper tier local authority	05/04/2020	22			361			126.1
Greenwich	E09000011	Upper tier local authority	04/04/2020	13			339			118.5
Greenwich	E09000011	Upper tier local authority	03/04/2020	23			326			113.9
Greenwich	E09000011	Upper tier local authority	02/04/2020	23			303			105.9
Greenwich	E09000011	Upper tier local authority	01/04/2020	29			280			97.8
Greenwich	E09000011	Upper tier local authority	31/03/2020	30			251			87.7
Greenwich	E09000011	Upper tier local authority	30/03/2020	13			221			77.2
Greenwich	E09000011	Upper tier local authority	29/03/2020	12			208			72.7
Greenwich	E09000011	Upper tier local authority	28/03/2020	16			196			68.5
Greenwich	E09000011	Upper tier local authority	27/03/2020	18			180			62.9
Greenwich	E09000011	Upper tier local authority	26/03/2020	11			162			56.6
Greenwich	E09000011	Upper tier local authority	25/03/2020	19			151			52.8
Greenwich	E09000011	Upper tier local authority	24/03/2020	17			132			46.1
Greenwich	E09000011	Upper tier local authority	23/03/2020	13			115			40.2
Greenwich	E09000011	Upper tier local authority	22/03/2020	6			102			35.6
Greenwich	E09000011	Upper tier local authority	21/03/2020	18			96			33.5
Greenwich	E09000011	Upper tier local authority	20/03/2020	14			78			27.3
Greenwich	E09000011	Upper tier local authority	19/03/2020	6			64			22.4
Greenwich	E09000011	Upper tier local authority	18/03/2020	12			58			20.3
Greenwich	E09000011	Upper tier local authority	17/03/2020	14			46			16.1
Greenwich	E09000011	Upper tier local authority	16/03/2020	5			32			11.2
Greenwich	E09000011	Upper tier local authority	15/03/2020	6			27			9.4
Greenwich	E09000011	Upper tier local authority	14/03/2020	2			21			7.3
Greenwich	E09000011	Upper tier local authority	13/03/2020	5			19			6.6
Greenwich	E09000011	Upper tier local authority	12/03/2020	6			14			4.9
Greenwich	E09000011	Upper tier local authority	11/03/2020	4			8			2.8
Greenwich	E09000011	Upper tier local authority	10/03/2020	3			4			1.4
Greenwich	E09000011	Upper tier local authority	07/03/2020	1			1			0.3
Hackney	E09000012	Upper tier local authority	18/05/2020	0			640			228.8
Hackney	E09000012	Upper tier local authority	15/05/2020	2			640			228.8
Hackney	E09000012	Upper tier local authority	14/05/2020	1			638			228.1
Hackney	E09000012	Upper tier local authority	13/05/2020	1			637			227.8
Hackney	E09000012	Upper tier local authority	12/05/2020	1			636			227.4
Hackney	E09000012	Upper tier local authority	11/05/2020	1			635			227.1
Hackney	E09000012	Upper tier local authority	07/05/2020	3			634			226.7
Hackney	E09000012	Upper tier local authority	06/05/2020	4			631			225.6
Hackney	E09000012	Upper tier local authority	05/05/2020	4			627			224.2
Hackney	E09000012	Upper tier local authority	04/05/2020	1			623			222.8
Hackney	E09000012	Upper tier local authority	03/05/2020	1			622			222.4
Hackney	E09000012	Upper tier local authority	02/05/2020	2			621			222.1
Hackney	E09000012	Upper tier local authority	01/05/2020	6			619			221.3
Hackney	E09000012	Upper tier local authority	30/04/2020	2			613			219.2
Hackney	E09000012	Upper tier local authority	29/04/2020	4			611			218.5
Hackney	E09000012	Upper tier local authority	28/04/2020	1			607			217
Hackney	E09000012	Upper tier local authority	27/04/2020	3			606			216.7
Hackney	E09000012	Upper tier local authority	26/04/2020	3			603			215.6
Hackney	E09000012	Upper tier local authority	25/04/2020	1			600			214.5

Reported Cases up to 18 May 2020

Area name	Area code	Area type	Specimen date	Daily lab-confirmed cases	Previously reported daily cases	Change in daily cases	Cumulative lab-confirmed cases	Previously reported cumulative cases	Change in cumulative cases	Cumulative lab-confirmed cases rate
Hackney	E09000012	Upper tier local authority	24/04/2020	2			599			214.2
Hackney	E09000012	Upper tier local authority	23/04/2020	7			597			213.5
Hackney	E09000012	Upper tier local authority	22/04/2020	6			590			211
Hackney	E09000012	Upper tier local authority	21/04/2020	3			584			208.8
Hackney	E09000012	Upper tier local authority	20/04/2020	12			581			207.7
Hackney	E09000012	Upper tier local authority	19/04/2020	5			569			203.5
Hackney	E09000012	Upper tier local authority	18/04/2020	5			564			201.7
Hackney	E09000012	Upper tier local authority	17/04/2020	9			559			199.9
Hackney	E09000012	Upper tier local authority	16/04/2020	7			550			196.7
Hackney	E09000012	Upper tier local authority	15/04/2020	12			543			194.2
Hackney	E09000012	Upper tier local authority	14/04/2020	8			531			189.9
Hackney	E09000012	Upper tier local authority	13/04/2020	8			523			187
Hackney	E09000012	Upper tier local authority	12/04/2020	11			515			184.1
Hackney	E09000012	Upper tier local authority	11/04/2020	15			504			180.2
Hackney	E09000012	Upper tier local authority	10/04/2020	14			489			174.9
Hackney	E09000012	Upper tier local authority	09/04/2020	16			475			169.8
Hackney	E09000012	Upper tier local authority	08/04/2020	17			459			164.1
Hackney	E09000012	Upper tier local authority	07/04/2020	27			442			158
Hackney	E09000012	Upper tier local authority	06/04/2020	23			415			148.4
Hackney	E09000012	Upper tier local authority	05/04/2020	20			392			140.2
Hackney	E09000012	Upper tier local authority	04/04/2020	24			372			133
Hackney	E09000012	Upper tier local authority	03/04/2020	25			348			124.4
Hackney	E09000012	Upper tier local authority	02/04/2020	38			323			115.5
Hackney	E09000012	Upper tier local authority	01/04/2020	32			285			101.9
Hackney	E09000012	Upper tier local authority	31/03/2020	31			253			90.5
Hackney	E09000012	Upper tier local authority	30/03/2020	17			222			79.4
Hackney	E09000012	Upper tier local authority	29/03/2020	14			205			73.3
Hackney	E09000012	Upper tier local authority	28/03/2020	12			191			68.3
Hackney	E09000012	Upper tier local authority	27/03/2020	16			179			64
Hackney	E09000012	Upper tier local authority	26/03/2020	23			163			58.3
Hackney	E09000012	Upper tier local authority	25/03/2020	16			140			50.1
Hackney	E09000012	Upper tier local authority	24/03/2020	20			124			44.3
Hackney	E09000012	Upper tier local authority	23/03/2020	20			104			37.2
Hackney	E09000012	Upper tier local authority	22/03/2020	14			84			30
Hackney	E09000012	Upper tier local authority	21/03/2020	5			70			25
Hackney	E09000012	Upper tier local authority	20/03/2020				65			23.2
Hackney	E09000012	Upper tier local authority	19/03/2020	6			56			20
Hackney	E09000012	Upper tier local authority	18/03/2020	7			48			17.2
Hackney	E09000012	Upper tier local authority	17/03/2020	6			43			15.4
Hackney	E09000012	Upper tier local authority	16/03/2020	6			36			12.9
Hackney	E09000012	Upper tier local authority	15/03/2020	2			30			10.7
Hackney	E09000012	Upper tier local authority	14/03/2020	5			28			10
Hackney	E09000012	Upper tier local authority	13/03/2020	4			23			8.2
Hackney	E09000012	Upper tier local authority	12/03/2020	6			20			7.2
Hackney	E09000012	Upper tier local authority	11/03/2020	8			14			5
Hackney	E09000012	Upper tier local authority	10/03/2020	1			6			2.1
Hackney	E09000012	Upper tier local authority	09/03/2020	2			5			1.8
Hackney	E09000012	Upper tier local authority	08/03/2020	1			3			1.1
Hackney	E09000012	Upper tier local authority	06/03/2020	1			2			0.7
Hackney	E09000012	Upper tier local authority	19/02/2020	1			1			0.4
Halton	E06000006	Upper tier local authority	18/05/2020	1			374			291.2
Halton	E06000006	Upper tier local authority	17/05/2020	2			373			290.4
Halton	E06000006	Upper tier local authority	16/05/2020	11			371			288.9

Reported Cases up to 18 May 2020

Area name	Area code	Area type	Specimen date	Daily lab-confirmed cases	Previously reported daily cases	Change in daily cases	Cumulative lab-confirmed cases	Previously reported cumulative cases	Change in cumulative cases	Cumulative lab-confirmed cases rate
Halton	E06000006	Upper tier local authority	15/05/2020	1			360			280.3
Halton	E06000006	Upper tier local authority	14/05/2020	1			359			279.5
Halton	E06000006	Upper tier local authority	13/05/2020	4			358			278.7
Halton	E06000006	Upper tier local authority	12/05/2020	3			354			275.6
Halton	E06000006	Upper tier local authority	11/05/2020	4			351			273.3
Halton	E06000006	Upper tier local authority	09/05/2020	1			347			270.2
Halton	E06000006	Upper tier local authority	08/05/2020	4			346			269.4
Halton	E06000006	Upper tier local authority	07/05/2020	2			342			266.3
Halton	E06000006	Upper tier local authority	06/05/2020	1			340			264.7
Halton	E06000006	Upper tier local authority	05/05/2020	2			339			264
Halton	E06000006	Upper tier local authority	04/05/2020	3			337			262.4
Halton	E06000006	Upper tier local authority	03/05/2020	2			334			260.1
Halton	E06000006	Upper tier local authority	02/05/2020	2			332			258.5
Halton	E06000006	Upper tier local authority	01/05/2020	2			330			256.9
Halton	E06000006	Upper tier local authority	30/04/2020	5			328			255.4
Halton	E06000006	Upper tier local authority	29/04/2020	7			323			251.5
Halton	E06000006	Upper tier local authority	28/04/2020	4			316			246
Halton	E06000006	Upper tier local authority	27/04/2020	6			312			242.9
Halton	E06000006	Upper tier local authority	25/04/2020	1			306			238.3
Halton	E06000006	Upper tier local authority	24/04/2020	5			305			237.5
Halton	E06000006	Upper tier local authority	23/04/2020	5			300			233.6
Halton	E06000006	Upper tier local authority	22/04/2020	4			295			229.7
Halton	E06000006	Upper tier local authority	21/04/2020	5			291			226.6
Halton	E06000006	Upper tier local authority	20/04/2020	7			286			222.7
Halton	E06000006	Upper tier local authority	19/04/2020	9			279			217.2
Halton	E06000006	Upper tier local authority	18/04/2020	6			270			210.2
Halton	E06000006	Upper tier local authority	17/04/2020	10			264			205.6
Halton	E06000006	Upper tier local authority	16/04/2020	10			254			197.8
Halton	E06000006	Upper tier local authority	15/04/2020	11			244			190
Halton	E06000006	Upper tier local authority	14/04/2020	10			233			181.4
Halton	E06000006	Upper tier local authority	13/04/2020	8			223			173.6
Halton	E06000006	Upper tier local authority	12/04/2020	4			215			167.4
Halton	E06000006	Upper tier local authority	11/04/2020	11			211			164.3
Halton	E06000006	Upper tier local authority	10/04/2020	12			200			155.7
Halton	E06000006	Upper tier local authority	09/04/2020	15			188			146.4
Halton	E06000006	Upper tier local authority	08/04/2020	14			173			134.7
Halton	E06000006	Upper tier local authority	07/04/2020	12			159			123.8
Halton	E06000006	Upper tier local authority	06/04/2020	23			147			114.5
Halton	E06000006	Upper tier local authority	05/04/2020	15			124			96.5
Halton	E06000006	Upper tier local authority	04/04/2020	12			109			84.9
Halton	E06000006	Upper tier local authority	03/04/2020	18			97			75.5
Halton	E06000006	Upper tier local authority	02/04/2020	14			79			61.5
Halton	E06000006	Upper tier local authority	01/04/2020	8			65			50.6
Halton	E06000006	Upper tier local authority	31/03/2020	9			57			44.4
Halton	E06000006	Upper tier local authority	30/03/2020	12			48			37.4
Halton	E06000006	Upper tier local authority	29/03/2020	2			36			28
Halton	E06000006	Upper tier local authority	28/03/2020	9			34			26.5
Halton	E06000006	Upper tier local authority	27/03/2020	7			25			19.5
Halton	E06000006	Upper tier local authority	26/03/2020	2			18			14
Halton	E06000006	Upper tier local authority	25/03/2020	3			16			12.5
Halton	E06000006	Upper tier local authority	24/03/2020	5			13			10.1
Halton	E06000006	Upper tier local authority	20/03/2020	1			8			6.2
Halton	E06000006	Upper tier local authority	17/03/2020	2			7			5.5

Reported Cases up to 18 May 2020

Area name	Area code	Area type	Specimen date	Daily lab-confirmed cases	Previously reported daily cases	Change in daily cases	Cumulative lab-confirmed cases	Previously reported cumulative cases	Change in cumulative cases	Cumulative lab-confirmed cases rate
Halton	E06000006	Upper tier local authority	16/03/2020	1			5			3.9
Halton	E06000006	Upper tier local authority	14/03/2020	1			4			3.1
Halton	E06000006	Upper tier local authority	13/03/2020	1			3			2.3
Halton	E06000006	Upper tier local authority	12/03/2020	2			2			1.6
Hammersmith and Fulham	E09000013	Upper tier local authority	18/05/2020	0			649			350
Hammersmith and Fulham	E09000013	Upper tier local authority	15/05/2020	2			649			350
Hammersmith and Fulham	E09000013	Upper tier local authority	13/05/2020	2			647			348.9
Hammersmith and Fulham	E09000013	Upper tier local authority	12/05/2020	1			645			347.8
Hammersmith and Fulham	E09000013	Upper tier local authority	09/05/2020	1			644			347.3
Hammersmith and Fulham	E09000013	Upper tier local authority	08/05/2020	2			643			346.8
Hammersmith and Fulham	E09000013	Upper tier local authority	07/05/2020	3			641			345.7
Hammersmith and Fulham	E09000013	Upper tier local authority	06/05/2020	1			638			344.1
Hammersmith and Fulham	E09000013	Upper tier local authority	05/05/2020	1			637			343.5
Hammersmith and Fulham	E09000013	Upper tier local authority	04/05/2020	6			636			343
Hammersmith and Fulham	E09000013	Upper tier local authority	03/05/2020	1			630			339.8
Hammersmith and Fulham	E09000013	Upper tier local authority	02/05/2020	1			629			339.2
Hammersmith and Fulham	E09000013	Upper tier local authority	01/05/2020	8			628			338.7
Hammersmith and Fulham	E09000013	Upper tier local authority	30/04/2020	4			620			334.4
Hammersmith and Fulham	E09000013	Upper tier local authority	29/04/2020	7			616			332.2
Hammersmith and Fulham	E09000013	Upper tier local authority	28/04/2020	3			609			328.4
Hammersmith and Fulham	E09000013	Upper tier local authority	27/04/2020	2			606			326.8
Hammersmith and Fulham	E09000013	Upper tier local authority	25/04/2020	2			604			325.7
Hammersmith and Fulham	E09000013	Upper tier local authority	24/04/2020	9			602			324.7
Hammersmith and Fulham	E09000013	Upper tier local authority	23/04/2020	50			593			319.8
Hammersmith and Fulham	E09000013	Upper tier local authority	22/04/2020	22			543			292.8
Hammersmith and Fulham	E09000013	Upper tier local authority	21/04/2020	18			521			281
Hammersmith and Fulham	E09000013	Upper tier local authority	20/04/2020	8			503			271.3
Hammersmith and Fulham	E09000013	Upper tier local authority	19/04/2020	6			495			267
Hammersmith and Fulham	E09000013	Upper tier local authority	18/04/2020	4			489			263.7
Hammersmith and Fulham	E09000013	Upper tier local authority	17/04/2020	15			485			261.6
Hammersmith and Fulham	E09000013	Upper tier local authority	16/04/2020	25			470			253.5
Hammersmith and Fulham	E09000013	Upper tier local authority	15/04/2020	28			445			240
Hammersmith and Fulham	E09000013	Upper tier local authority	14/04/2020	9			417			224.9
Hammersmith and Fulham	E09000013	Upper tier local authority	13/04/2020	9			408			220
Hammersmith and Fulham	E09000013	Upper tier local authority	12/04/2020	7			399			215.2
Hammersmith and Fulham	E09000013	Upper tier local authority	11/04/2020	4			392			211.4
Hammersmith and Fulham	E09000013	Upper tier local authority	10/04/2020	16			388			209.2
Hammersmith and Fulham	E09000013	Upper tier local authority	09/04/2020	10			372			200.6
Hammersmith and Fulham	E09000013	Upper tier local authority	08/04/2020	19			362			195.2
Hammersmith and Fulham	E09000013	Upper tier local authority	07/04/2020	22			343			185
Hammersmith and Fulham	E09000013	Upper tier local authority	06/04/2020	16			321			173.1
Hammersmith and Fulham	E09000013	Upper tier local authority	05/04/2020	10			305			164.5
Hammersmith and Fulham	E09000013	Upper tier local authority	04/04/2020	16			295			159.1
Hammersmith and Fulham	E09000013	Upper tier local authority	03/04/2020	19			279			150.5
Hammersmith and Fulham	E09000013	Upper tier local authority	02/04/2020	21			260			140.2
Hammersmith and Fulham	E09000013	Upper tier local authority	01/04/2020	26			239			128.9
Hammersmith and Fulham	E09000013	Upper tier local authority	31/03/2020	17			213			114.9
Hammersmith and Fulham	E09000013	Upper tier local authority	30/03/2020	12			196			105.7
Hammersmith and Fulham	E09000013	Upper tier local authority	29/03/2020	7			184			99.2
Hammersmith and Fulham	E09000013	Upper tier local authority	28/03/2020	12			177			95.5
Hammersmith and Fulham	E09000013	Upper tier local authority	27/03/2020	8			165			89
Hammersmith and Fulham	E09000013	Upper tier local authority	26/03/2020	24			157			84.7
Hammersmith and Fulham	E09000013	Upper tier local authority	25/03/2020	19			133			71.7

Reported Cases up to 18 May 2020

Area name	Area code	Area type	Specimen date	Daily lab-confirmed cases	Previously reported daily cases	Change in daily cases	Cumulative lab-confirmed cases	Previously reported cumulative cases	Change in cumulative cases	Cumulative lab-confirmed cases rate
Hammersmith and Fulham	E09000013	Upper tier local authority	24/03/2020	14			114			61.5
Hammersmith and Fulham	E09000013	Upper tier local authority	23/03/2020	14			100			53.9
Hammersmith and Fulham	E09000013	Upper tier local authority	22/03/2020	14			86			46.4
Hammersmith and Fulham	E09000013	Upper tier local authority	21/03/2020	12			72			38.8
Hammersmith and Fulham	E09000013	Upper tier local authority	20/03/2020	8			60			32.4
Hammersmith and Fulham	E09000013	Upper tier local authority	19/03/2020	3			52			28
Hammersmith and Fulham	E09000013	Upper tier local authority	18/03/2020	9			49			26.4
Hammersmith and Fulham	E09000013	Upper tier local authority	17/03/2020	8			40			21.6
Hammersmith and Fulham	E09000013	Upper tier local authority	16/03/2020	3			32			17.3
Hammersmith and Fulham	E09000013	Upper tier local authority	15/03/2020	3			29			15.6
Hammersmith and Fulham	E09000013	Upper tier local authority	14/03/2020	2			26			14
Hammersmith and Fulham	E09000013	Upper tier local authority	13/03/2020	3			24			12.9
Hammersmith and Fulham	E09000013	Upper tier local authority	12/03/2020	1			21			11.3
Hammersmith and Fulham	E09000013	Upper tier local authority	11/03/2020	11			20			10.8
Hammersmith and Fulham	E09000013	Upper tier local authority	10/03/2020	3			9			4.9
Hammersmith and Fulham	E09000013	Upper tier local authority	09/03/2020	3			6			3.2
Hammersmith and Fulham	E09000013	Upper tier local authority	06/03/2020	2			3			1.6
Hammersmith and Fulham	E09000013	Upper tier local authority	04/03/2020	1			1			0.5
Hampshire	E10000014	Upper tier local authority	18/05/2020	5			3183			231.3
Hampshire	E10000014	Upper tier local authority	17/05/2020	11			3178			230.9
Hampshire	E10000014	Upper tier local authority	16/05/2020	7			3167			230.1
Hampshire	E10000014	Upper tier local authority	15/05/2020	22			3160			229.6
Hampshire	E10000014	Upper tier local authority	14/05/2020	12			3138			228
Hampshire	E10000014	Upper tier local authority	13/05/2020	18			3126			227.1
Hampshire	E10000014	Upper tier local authority	12/05/2020	30			3108			225.8
Hampshire	E10000014	Upper tier local authority	11/05/2020	32			3078			223.6
Hampshire	E10000014	Upper tier local authority	10/05/2020	17			3046			221.3
Hampshire	E10000014	Upper tier local authority	09/05/2020	8			3029			220.1
Hampshire	E10000014	Upper tier local authority	08/05/2020	17			3021			219.5
Hampshire	E10000014	Upper tier local authority	07/05/2020	21			3004			218.3
Hampshire	E10000014	Upper tier local authority	06/05/2020	17			2983			216.7
Hampshire	E10000014	Upper tier local authority	05/05/2020	20			2966			215.5
Hampshire	E10000014	Upper tier local authority	04/05/2020	22			2946			214
Hampshire	E10000014	Upper tier local authority	03/05/2020	21			2924			212.5
Hampshire	E10000014	Upper tier local authority	02/05/2020	18			2903			210.9
Hampshire	E10000014	Upper tier local authority	01/05/2020	43			2885			209.6
Hampshire	E10000014	Upper tier local authority	30/04/2020	54			2842			206.5
Hampshire	E10000014	Upper tier local authority	29/04/2020	39			2788			202.6
Hampshire	E10000014	Upper tier local authority	28/04/2020	45			2749			199.7
Hampshire	E10000014	Upper tier local authority	27/04/2020	45			2704			196.5
Hampshire	E10000014	Upper tier local authority	26/04/2020	27			2659			193.2
Hampshire	E10000014	Upper tier local authority	25/04/2020	40			2632			191.2
Hampshire	E10000014	Upper tier local authority	24/04/2020	54			2592			188.3
Hampshire	E10000014	Upper tier local authority	23/04/2020	63			2538			184.4
Hampshire	E10000014	Upper tier local authority	22/04/2020	64			2475			179.8
Hampshire	E10000014	Upper tier local authority	21/04/2020	65			2411			175.2
Hampshire	E10000014	Upper tier local authority	20/04/2020	83			2346			170.5
Hampshire	E10000014	Upper tier local authority	19/04/2020	50			2263			164.4
Hampshire	E10000014	Upper tier local authority	18/04/2020	59			2213			160.8
Hampshire	E10000014	Upper tier local authority	17/04/2020	86			2154			156.5
Hampshire	E10000014	Upper tier local authority	16/04/2020	76			2068			150.3
Hampshire	E10000014	Upper tier local authority	15/04/2020	94			1992			144.7
Hampshire	E10000014	Upper tier local authority	14/04/2020	64			1898			137.9

Reported Cases up to 18 May 2020

Area name	Area code	Area type	Specimen date	Daily lab-confirmed cases	Previously reported daily cases	Change in daily cases	Cumulative lab-confirmed cases	Previously reported cumulative cases	Change in cumulative cases	Cumulative lab-confirmed cases rate
Hampshire	E10000014	Upper tier local authority	13/04/2020	79			1834			133.3
Hampshire	E10000014	Upper tier local authority	12/04/2020	71			1755			127.5
Hampshire	E10000014	Upper tier local authority	11/04/2020	51			1684			122.4
Hampshire	E10000014	Upper tier local authority	10/04/2020	83			1633			118.7
Hampshire	E10000014	Upper tier local authority	09/04/2020	73			1550			112.6
Hampshire	E10000014	Upper tier local authority	08/04/2020	86			1477			107.3
Hampshire	E10000014	Upper tier local authority	07/04/2020	115			1391			101.1
Hampshire	E10000014	Upper tier local authority	06/04/2020	102			1276			92.7
Hampshire	E10000014	Upper tier local authority	05/04/2020	74			1174			85.3
Hampshire	E10000014	Upper tier local authority	04/04/2020	74			1100			79.9
Hampshire	E10000014	Upper tier local authority	03/04/2020	89			1026			74.5
Hampshire	E10000014	Upper tier local authority	02/04/2020	87			937			68.1
Hampshire	E10000014	Upper tier local authority	01/04/2020	71			850			61.8
Hampshire	E10000014	Upper tier local authority	31/03/2020	79			779			56.6
Hampshire	E10000014	Upper tier local authority	30/03/2020	85			700			50.9
Hampshire	E10000014	Upper tier local authority	29/03/2020	49			615			44.7
Hampshire	E10000014	Upper tier local authority	28/03/2020	79			566			41.1
Hampshire	E10000014	Upper tier local authority	27/03/2020	58			487			35.4
Hampshire	E10000014	Upper tier local authority	26/03/2020	56			429			31.2
Hampshire	E10000014	Upper tier local authority	25/03/2020	43			373			27.1
Hampshire	E10000014	Upper tier local authority	24/03/2020	34			330			24
Hampshire	E10000014	Upper tier local authority	23/03/2020	49			296			21.5
Hampshire	E10000014	Upper tier local authority	22/03/2020	35			247			17.9
Hampshire	E10000014	Upper tier local authority	21/03/2020	23			212			15.4
Hampshire	E10000014	Upper tier local authority	20/03/2020	30			189			13.7
Hampshire	E10000014	Upper tier local authority	19/03/2020	25			159			11.6
Hampshire	E10000014	Upper tier local authority	18/03/2020	17			134			9.7
Hampshire	E10000014	Upper tier local authority	17/03/2020	15			117			8.5
Hampshire	E10000014	Upper tier local authority	16/03/2020	19			102			7.4
Hampshire	E10000014	Upper tier local authority	15/03/2020	11			83			6
Hampshire	E10000014	Upper tier local authority	14/03/2020	5			72			5.2
Hampshire	E10000014	Upper tier local authority	13/03/2020	15			67			4.9
Hampshire	E10000014	Upper tier local authority	12/03/2020	24			52			3.8
Hampshire	E10000014	Upper tier local authority	11/03/2020	9			28			2
Hampshire	E10000014	Upper tier local authority	10/03/2020	2			19			1.4
Hampshire	E10000014	Upper tier local authority	09/03/2020	7			17			1.2
Hampshire	E10000014	Upper tier local authority	08/03/2020	1			10			0.7
Hampshire	E10000014	Upper tier local authority	06/03/2020	6			9			0.7
Hampshire	E10000014	Upper tier local authority	05/03/2020	1			3			0.2
Hampshire	E10000014	Upper tier local authority	04/03/2020	1			2			0.1
Hampshire	E10000014	Upper tier local authority	27/02/2020	1			1			0.1
Haringey	E09000014	Upper tier local authority	18/05/2020	0			590			218
Haringey	E09000014	Upper tier local authority	16/05/2020	1			590			218
Haringey	E09000014	Upper tier local authority	15/05/2020	3			589			217.6
Haringey	E09000014	Upper tier local authority	14/05/2020	1			586			216.5
Haringey	E09000014	Upper tier local authority	13/05/2020	3			585			216.2
Haringey	E09000014	Upper tier local authority	11/05/2020	1			582			215.1
Haringey	E09000014	Upper tier local authority	10/05/2020	3			581			214.7
Haringey	E09000014	Upper tier local authority	08/05/2020	3			578			213.6
Haringey	E09000014	Upper tier local authority	07/05/2020	3			575			212.5
Haringey	E09000014	Upper tier local authority	06/05/2020	4			572			211.4
Haringey	E09000014	Upper tier local authority	05/05/2020	4			568			209.9
Haringey	E09000014	Upper tier local authority	04/05/2020	1			564			208.4

Reported Cases up to 18 May 2020

Area name	Area code	Area type	Specimen date	Daily lab-confirmed cases	Previously reported daily cases	Change in daily cases	Cumulative lab-confirmed cases	Previously reported cumulative cases	Change in cumulative cases	Cumulative lab-confirmed cases rate
Haringey	E09000014	Upper tier local authority	02/05/2020	2			563			208
Haringey	E09000014	Upper tier local authority	01/05/2020	6			561			207.3
Haringey	E09000014	Upper tier local authority	30/04/2020	2			555			205.1
Haringey	E09000014	Upper tier local authority	29/04/2020	5			553			204.3
Haringey	E09000014	Upper tier local authority	28/04/2020	3			548			202.5
Haringey	E09000014	Upper tier local authority	27/04/2020	3			545			201.4
Haringey	E09000014	Upper tier local authority	26/04/2020	2			542			200.3
Haringey	E09000014	Upper tier local authority	25/04/2020	6			540			199.5
Haringey	E09000014	Upper tier local authority	24/04/2020	6			534			197.3
Haringey	E09000014	Upper tier local authority	23/04/2020	3			528			195.1
Haringey	E09000014	Upper tier local authority	22/04/2020	4			525			194
Haringey	E09000014	Upper tier local authority	21/04/2020	7			521			192.5
Haringey	E09000014	Upper tier local authority	20/04/2020	4			514			189.9
Haringey	E09000014	Upper tier local authority	19/04/2020	13			510			188.5
Haringey	E09000014	Upper tier local authority	18/04/2020	3			497			183.6
Haringey	E09000014	Upper tier local authority	17/04/2020	5			494			182.5
Haringey	E09000014	Upper tier local authority	16/04/2020	5			489			180.7
Haringey	E09000014	Upper tier local authority	15/04/2020	13			484			178.8
Haringey	E09000014	Upper tier local authority	14/04/2020	10			471			174
Haringey	E09000014	Upper tier local authority	13/04/2020	14			461			170.3
Haringey	E09000014	Upper tier local authority	12/04/2020	12			447			165.2
Haringey	E09000014	Upper tier local authority	11/04/2020	10			435			160.7
Haringey	E09000014	Upper tier local authority	10/04/2020	11			425			157
Haringey	E09000014	Upper tier local authority	09/04/2020	20			414			153
Haringey	E09000014	Upper tier local authority	08/04/2020	13			394			145.6
Haringey	E09000014	Upper tier local authority	07/04/2020	29			381			140.8
Haringey	E09000014	Upper tier local authority	06/04/2020	13			352			130.1
Haringey	E09000014	Upper tier local authority	05/04/2020	8			339			125.3
Haringey	E09000014	Upper tier local authority	04/04/2020	17			331			122.3
Haringey	E09000014	Upper tier local authority	03/04/2020	26			314			116
Haringey	E09000014	Upper tier local authority	02/04/2020	27			288			106.4
Haringey	E09000014	Upper tier local authority	01/04/2020	23			261			96.4
Haringey	E09000014	Upper tier local authority	31/03/2020	18			238			87.9
Haringey	E09000014	Upper tier local authority	30/03/2020	20			220			81.3
Haringey	E09000014	Upper tier local authority	29/03/2020	16			200			73.9
Haringey	E09000014	Upper tier local authority	28/03/2020	16			184			68
Haringey	E09000014	Upper tier local authority	27/03/2020	19			168			62.1
Haringey	E09000014	Upper tier local authority	26/03/2020	9			149			55.1
Haringey	E09000014	Upper tier local authority	25/03/2020	12			140			51.7
Haringey	E09000014	Upper tier local authority	24/03/2020	19			128			47.3
Haringey	E09000014	Upper tier local authority	23/03/2020	15			109			40.3
Haringey	E09000014	Upper tier local authority	22/03/2020	11			94			34.7
Haringey	E09000014	Upper tier local authority	21/03/2020	11			83			30.7
Haringey	E09000014	Upper tier local authority	20/03/2020	11			72			26.6
Haringey	E09000014	Upper tier local authority	19/03/2020	10			61			22.5
Haringey	E09000014	Upper tier local authority	18/03/2020	13			51			18.8
Haringey	E09000014	Upper tier local authority	17/03/2020	4			38			14
Haringey	E09000014	Upper tier local authority	16/03/2020	2			34			12.6
Haringey	E09000014	Upper tier local authority	15/03/2020	4			32			11.8
Haringey	E09000014	Upper tier local authority	14/03/2020	1			28			10.3
Haringey	E09000014	Upper tier local authority	13/03/2020	8			27			10
Haringey	E09000014	Upper tier local authority	12/03/2020	7			19			7
Haringey	E09000014	Upper tier local authority	11/03/2020	6			12			4.4

Reported Cases up to 18 May 2020

Area name	Area code	Area type	Specimen date	Daily lab-confirmed cases	Previously reported daily cases	Change in daily cases	Cumulative lab-confirmed cases	Previously reported cumulative cases	Change in cumulative cases	Cumulative lab-confirmed cases rate
Haringey	E09000014	Upper tier local authority	10/03/2020	3			6			2.2
Haringey	E09000014	Upper tier local authority	09/03/2020	2			3			1.1
Haringey	E09000014	Upper tier local authority	08/03/2020	1			1			0.4
Harrow	E09000015	Upper tier local authority	18/05/2020	0			1016			406.2
Harrow	E09000015	Upper tier local authority	17/05/2020	1			1016			406.2
Harrow	E09000015	Upper tier local authority	15/05/2020	2			1015			405.8
Harrow	E09000015	Upper tier local authority	14/05/2020	5			1013			405
Harrow	E09000015	Upper tier local authority	13/05/2020	1			1008			403
Harrow	E09000015	Upper tier local authority	11/05/2020	2			1007			402.6
Harrow	E09000015	Upper tier local authority	10/05/2020	1			1005			401.8
Harrow	E09000015	Upper tier local authority	09/05/2020	4			1004			401.4
Harrow	E09000015	Upper tier local authority	08/05/2020	6			1000			399.8
Harrow	E09000015	Upper tier local authority	07/05/2020	13			994			397.4
Harrow	E09000015	Upper tier local authority	06/05/2020	4			981			392.2
Harrow	E09000015	Upper tier local authority	05/05/2020	10			977			390.6
Harrow	E09000015	Upper tier local authority	04/05/2020	16			967			386.6
Harrow	E09000015	Upper tier local authority	03/05/2020	2			951			380.2
Harrow	E09000015	Upper tier local authority	02/05/2020	5			949			379.4
Harrow	E09000015	Upper tier local authority	01/05/2020	5			944			377.4
Harrow	E09000015	Upper tier local authority	30/04/2020	6			939			375.4
Harrow	E09000015	Upper tier local authority	29/04/2020	28			933			373
Harrow	E09000015	Upper tier local authority	28/04/2020	8			905			361.8
Harrow	E09000015	Upper tier local authority	27/04/2020	14			897			358.6
Harrow	E09000015	Upper tier local authority	26/04/2020	5			883			353
Harrow	E09000015	Upper tier local authority	25/04/2020	10			878			351
Harrow	E09000015	Upper tier local authority	24/04/2020	12			868			347
Harrow	E09000015	Upper tier local authority	23/04/2020	11			856			342.2
Harrow	E09000015	Upper tier local authority	22/04/2020	13			845			337.8
Harrow	E09000015	Upper tier local authority	21/04/2020	23			832			332.6
Harrow	E09000015	Upper tier local authority	20/04/2020	13			809			323.4
Harrow	E09000015	Upper tier local authority	19/04/2020	13			796			318.2
Harrow	E09000015	Upper tier local authority	18/04/2020	13			783			313
Harrow	E09000015	Upper tier local authority	17/04/2020	18			770			307.8
Harrow	E09000015	Upper tier local authority	16/04/2020	16			752			300.6
Harrow	E09000015	Upper tier local authority	15/04/2020	14			736			294.2
Harrow	E09000015	Upper tier local authority	14/04/2020	15			722			288.6
Harrow	E09000015	Upper tier local authority	13/04/2020	23			707			282.6
Harrow	E09000015	Upper tier local authority	12/04/2020	13			684			273.4
Harrow	E09000015	Upper tier local authority	11/04/2020	16			671			268.2
Harrow	E09000015	Upper tier local authority	10/04/2020	27			655			261.8
Harrow	E09000015	Upper tier local authority	09/04/2020	31			628			251.1
Harrow	E09000015	Upper tier local authority	08/04/2020	25			597			238.7
Harrow	E09000015	Upper tier local authority	07/04/2020	29			572			228.7
Harrow	E09000015	Upper tier local authority	06/04/2020	25			543			217.1
Harrow	E09000015	Upper tier local authority	05/04/2020	26			518			207.1
Harrow	E09000015	Upper tier local authority	04/04/2020	24			492			196.7
Harrow	E09000015	Upper tier local authority	03/04/2020	23			468			187.1
Harrow	E09000015	Upper tier local authority	02/04/2020	31			445			177.9
Harrow	E09000015	Upper tier local authority	01/04/2020	23			414			165.5
Harrow	E09000015	Upper tier local authority	31/03/2020	26			391			156.3
Harrow	E09000015	Upper tier local authority	30/03/2020	28			365			145.9
Harrow	E09000015	Upper tier local authority	29/03/2020	22			337			134.7
Harrow	E09000015	Upper tier local authority	28/03/2020	27			315			125.9

Reported Cases up to 18 May 2020

Area name	Area code	Area type	Specimen date	Daily lab-confirmed cases	Previously reported daily cases	Change in daily cases	Cumulative lab-confirmed cases	Previously reported cumulative cases	Change in cumulative cases	Cumulative lab-confirmed cases rate
Harrow	E09000015	Upper tier local authority	27/03/2020		39		288			115.1
Harrow	E09000015	Upper tier local authority	26/03/2020		29		249			99.5
Harrow	E09000015	Upper tier local authority	25/03/2020		29		220			87.9
Harrow	E09000015	Upper tier local authority	24/03/2020		26		191			76.4
Harrow	E09000015	Upper tier local authority	23/03/2020		19		165			66
Harrow	E09000015	Upper tier local authority	22/03/2020		15		146			58.4
Harrow	E09000015	Upper tier local authority	21/03/2020		18		131			52.4
Harrow	E09000015	Upper tier local authority	20/03/2020		14		113			45.2
Harrow	E09000015	Upper tier local authority	19/03/2020		11		99			39.6
Harrow	E09000015	Upper tier local authority	18/03/2020		23		88			35.2
Harrow	E09000015	Upper tier local authority	17/03/2020		14		65			26
Harrow	E09000015	Upper tier local authority	16/03/2020		12		51			20.4
Harrow	E09000015	Upper tier local authority	15/03/2020		6		39			15.6
Harrow	E09000015	Upper tier local authority	14/03/2020		9		33			13.2
Harrow	E09000015	Upper tier local authority	13/03/2020		4		24			9.6
Harrow	E09000015	Upper tier local authority	12/03/2020		8		20			8
Harrow	E09000015	Upper tier local authority	11/03/2020		5		12			4.8
Harrow	E09000015	Upper tier local authority	10/03/2020		1		7			2.8
Harrow	E09000015	Upper tier local authority	09/03/2020		5		6			2.4
Harrow	E09000015	Upper tier local authority	03/03/2020		1		1			0.4
Hartlepool	E06000001	Upper tier local authority	18/05/2020		0		304			326
Hartlepool	E06000001	Upper tier local authority	16/05/2020		4		304			326
Hartlepool	E06000001	Upper tier local authority	15/05/2020		4		300			321.7
Hartlepool	E06000001	Upper tier local authority	14/05/2020		1		296			317.5
Hartlepool	E06000001	Upper tier local authority	13/05/2020		6		295			316.4
Hartlepool	E06000001	Upper tier local authority	12/05/2020		11		289			309.9
Hartlepool	E06000001	Upper tier local authority	11/05/2020		5		278			298.1
Hartlepool	E06000001	Upper tier local authority	10/05/2020		6		273			292.8
Hartlepool	E06000001	Upper tier local authority	09/05/2020		8		267			286.4
Hartlepool	E06000001	Upper tier local authority	08/05/2020		4		259			277.8
Hartlepool	E06000001	Upper tier local authority	07/05/2020		10		255			273.5
Hartlepool	E06000001	Upper tier local authority	06/05/2020		8		245			262.8
Hartlepool	E06000001	Upper tier local authority	05/05/2020		4		237			254.2
Hartlepool	E06000001	Upper tier local authority	04/05/2020		7		233			249.9
Hartlepool	E06000001	Upper tier local authority	03/05/2020		2		226			242.4
Hartlepool	E06000001	Upper tier local authority	02/05/2020		4		224			240.2
Hartlepool	E06000001	Upper tier local authority	01/05/2020		4		220			235.9
Hartlepool	E06000001	Upper tier local authority	30/04/2020		4		216			231.7
Hartlepool	E06000001	Upper tier local authority	29/04/2020		10		212			227.4
Hartlepool	E06000001	Upper tier local authority	28/04/2020		7		202			216.6
Hartlepool	E06000001	Upper tier local authority	27/04/2020		6		195			209.1
Hartlepool	E06000001	Upper tier local authority	26/04/2020		7		189			202.7
Hartlepool	E06000001	Upper tier local authority	25/04/2020		3		182			195.2
Hartlepool	E06000001	Upper tier local authority	24/04/2020		9		179			192
Hartlepool	E06000001	Upper tier local authority	23/04/2020		19		170			182.3
Hartlepool	E06000001	Upper tier local authority	22/04/2020		9		151			161.9
Hartlepool	E06000001	Upper tier local authority	21/04/2020		8		142			152.3
Hartlepool	E06000001	Upper tier local authority	20/04/2020		7		134			143.7
Hartlepool	E06000001	Upper tier local authority	19/04/2020		3		127			136.2
Hartlepool	E06000001	Upper tier local authority	18/04/2020		11		124			133
Hartlepool	E06000001	Upper tier local authority	16/04/2020		5		113			121.2
Hartlepool	E06000001	Upper tier local authority	15/04/2020		7		108			115.8
Hartlepool	E06000001	Upper tier local authority	14/04/2020		8		101			108.3

Reported Cases up to 18 May 2020

Area name	Area code	Area type	Specimen date	Daily lab-confirmed cases	Previously reported daily cases	Change in daily cases	Cumulative lab-confirmed cases	Previously reported cumulative cases	Change in cumulative cases	Cumulative lab-confirmed cases rate
Hartlepool	E06000001	Upper tier local authority	13/04/2020	4			93			99.7
Hartlepool	E06000001	Upper tier local authority	12/04/2020	6			89			95.5
Hartlepool	E06000001	Upper tier local authority	11/04/2020	4			83			89
Hartlepool	E06000001	Upper tier local authority	10/04/2020	4			79			84.7
Hartlepool	E06000001	Upper tier local authority	09/04/2020	9			75			80.4
Hartlepool	E06000001	Upper tier local authority	08/04/2020	6			66			70.8
Hartlepool	E06000001	Upper tier local authority	07/04/2020	11			60			64.3
Hartlepool	E06000001	Upper tier local authority	06/04/2020	9			49			52.6
Hartlepool	E06000001	Upper tier local authority	05/04/2020	3			40			42.9
Hartlepool	E06000001	Upper tier local authority	04/04/2020	6			37			39.7
Hartlepool	E06000001	Upper tier local authority	03/04/2020	6			31			33.2
Hartlepool	E06000001	Upper tier local authority	02/04/2020	2			25			26.8
Hartlepool	E06000001	Upper tier local authority	01/04/2020	3			23			24.7
Hartlepool	E06000001	Upper tier local authority	31/03/2020	3			20			21.4
Hartlepool	E06000001	Upper tier local authority	30/03/2020	5			17			18.2
Hartlepool	E06000001	Upper tier local authority	29/03/2020	1			12			12.9
Hartlepool	E06000001	Upper tier local authority	28/03/2020	3			11			11.8
Hartlepool	E06000001	Upper tier local authority	27/03/2020	2			8			8.6
Hartlepool	E06000001	Upper tier local authority	26/03/2020	1			6			6.4
Hartlepool	E06000001	Upper tier local authority	25/03/2020	2			5			5.4
Hartlepool	E06000001	Upper tier local authority	20/03/2020	1			3			3.2
Hartlepool	E06000001	Upper tier local authority	18/03/2020	1			2			2.1
Hartlepool	E06000001	Upper tier local authority	16/03/2020	1			1			1.1
Havering	E09000016	Upper tier local authority	18/05/2020	0			690			267.6
Havering	E09000016	Upper tier local authority	15/05/2020	5			690			267.6
Havering	E09000016	Upper tier local authority	14/05/2020	2			685			265.7
Havering	E09000016	Upper tier local authority	12/05/2020	1			683			264.9
Havering	E09000016	Upper tier local authority	11/05/2020	2			682			264.5
Havering	E09000016	Upper tier local authority	10/05/2020	1			680			263.8
Havering	E09000016	Upper tier local authority	06/05/2020	2			679			263.4
Havering	E09000016	Upper tier local authority	05/05/2020	5			677			262.6
Havering	E09000016	Upper tier local authority	04/05/2020	9			672			260.7
Havering	E09000016	Upper tier local authority	03/05/2020	2			663			257.2
Havering	E09000016	Upper tier local authority	02/05/2020	4			661			256.4
Havering	E09000016	Upper tier local authority	01/05/2020	17			657			254.8
Havering	E09000016	Upper tier local authority	30/04/2020	4			640			248.2
Havering	E09000016	Upper tier local authority	29/04/2020	2			636			246.7
Havering	E09000016	Upper tier local authority	28/04/2020	2			634			245.9
Havering	E09000016	Upper tier local authority	27/04/2020	8			632			245.1
Havering	E09000016	Upper tier local authority	26/04/2020	1			624			242
Havering	E09000016	Upper tier local authority	25/04/2020	5			623			241.7
Havering	E09000016	Upper tier local authority	24/04/2020	7			618			239.7
Havering	E09000016	Upper tier local authority	23/04/2020	8			611			237
Havering	E09000016	Upper tier local authority	22/04/2020	10			603			233.9
Havering	E09000016	Upper tier local authority	21/04/2020	7			593			230
Havering	E09000016	Upper tier local authority	20/04/2020	11			586			227.3
Havering	E09000016	Upper tier local authority	19/04/2020	10			575			223
Havering	E09000016	Upper tier local authority	18/04/2020	9			565			219.2
Havering	E09000016	Upper tier local authority	17/04/2020	8			556			215.7
Havering	E09000016	Upper tier local authority	16/04/2020	19			548			212.6
Havering	E09000016	Upper tier local authority	15/04/2020	16			529			205.2
Havering	E09000016	Upper tier local authority	14/04/2020	14			513			199
Havering	E09000016	Upper tier local authority	13/04/2020	17			499			193.6

Reported Cases up to 18 May 2020

Area name	Area code	Area type	Specimen date	Daily lab-confirmed cases	Previously reported daily cases	Change in daily cases	Cumulative lab-confirmed cases	Previously reported cumulative cases	Change in cumulative cases	Cumulative lab-confirmed cases rate
Havering	E09000016	Upper tier local authority	12/04/2020	19			482			187
Havering	E09000016	Upper tier local authority	11/04/2020	18			463			179.6
Havering	E09000016	Upper tier local authority	10/04/2020	26			445			172.6
Havering	E09000016	Upper tier local authority	09/04/2020	25			419			162.5
Havering	E09000016	Upper tier local authority	08/04/2020	31			394			152.8
Havering	E09000016	Upper tier local authority	07/04/2020	33			363			140.8
Havering	E09000016	Upper tier local authority	06/04/2020	22			330			128
Havering	E09000016	Upper tier local authority	05/04/2020	20			308			119.5
Havering	E09000016	Upper tier local authority	04/04/2020	21			288			111.7
Havering	E09000016	Upper tier local authority	03/04/2020	32			267			103.6
Havering	E09000016	Upper tier local authority	02/04/2020	30			235			91.2
Havering	E09000016	Upper tier local authority	01/04/2020	29			205			79.5
Havering	E09000016	Upper tier local authority	31/03/2020	26			176			68.3
Havering	E09000016	Upper tier local authority	30/03/2020	16			150			58.2
Havering	E09000016	Upper tier local authority	29/03/2020	9			134			52
Havering	E09000016	Upper tier local authority	28/03/2020	6			125			48.5
Havering	E09000016	Upper tier local authority	27/03/2020	10			119			46.2
Havering	E09000016	Upper tier local authority	26/03/2020	11			109			42.3
Havering	E09000016	Upper tier local authority	25/03/2020	13			98			38
Havering	E09000016	Upper tier local authority	24/03/2020	16			85			33
Havering	E09000016	Upper tier local authority	23/03/2020	10			69			26.8
Havering	E09000016	Upper tier local authority	22/03/2020	13			59			22.9
Havering	E09000016	Upper tier local authority	21/03/2020	6			46			17.8
Havering	E09000016	Upper tier local authority	20/03/2020	4			40			15.5
Havering	E09000016	Upper tier local authority	19/03/2020	7			36			14
Havering	E09000016	Upper tier local authority	18/03/2020	11			29			11.2
Havering	E09000016	Upper tier local authority	17/03/2020	3			18			7
Havering	E09000016	Upper tier local authority	16/03/2020	2			15			5.8
Havering	E09000016	Upper tier local authority	15/03/2020	4			13			5
Havering	E09000016	Upper tier local authority	14/03/2020	2			9			3.5
Havering	E09000016	Upper tier local authority	13/03/2020	1			7			2.7
Havering	E09000016	Upper tier local authority	12/03/2020	1			6			2.3
Havering	E09000016	Upper tier local authority	11/03/2020	2			5			1.9
Havering	E09000016	Upper tier local authority	09/03/2020	1			3			1.2
Havering	E09000016	Upper tier local authority	06/03/2020	2			2			0.8
Herefordshire, County of	E06000019	Upper tier local authority	18/05/2020	0			423			220.2
Herefordshire, County of	E06000019	Upper tier local authority	16/05/2020	1			423			220.2
Herefordshire, County of	E06000019	Upper tier local authority	15/05/2020	8			422			219.7
Herefordshire, County of	E06000019	Upper tier local authority	14/05/2020	1			414			215.5
Herefordshire, County of	E06000019	Upper tier local authority	12/05/2020	5			413			215
Herefordshire, County of	E06000019	Upper tier local authority	11/05/2020	5			408			212.4
Herefordshire, County of	E06000019	Upper tier local authority	09/05/2020	3			403			209.8
Herefordshire, County of	E06000019	Upper tier local authority	08/05/2020	31			400			208.2
Herefordshire, County of	E06000019	Upper tier local authority	07/05/2020	19			369			192.1
Herefordshire, County of	E06000019	Upper tier local authority	06/05/2020	10			350			182.2
Herefordshire, County of	E06000019	Upper tier local authority	05/05/2020	7			340			177
Herefordshire, County of	E06000019	Upper tier local authority	04/05/2020	8			333			173.3
Herefordshire, County of	E06000019	Upper tier local authority	03/05/2020	5			325			169.2
Herefordshire, County of	E06000019	Upper tier local authority	02/05/2020	7			320			166.6
Herefordshire, County of	E06000019	Upper tier local authority	01/05/2020	9			313			162.9
Herefordshire, County of	E06000019	Upper tier local authority	30/04/2020	3			304			158.2
Herefordshire, County of	E06000019	Upper tier local authority	29/04/2020	2			301			156.7
Herefordshire, County of	E06000019	Upper tier local authority	28/04/2020	11			299			155.6

Reported Cases up to 18 May 2020

Area name	Area code	Area type	Specimen date	Daily lab-confirmed cases	Previously reported daily cases	Change in daily cases	Cumulative lab-confirmed cases	Previously reported cumulative cases	Change in cumulative cases	Cumulative lab-confirmed cases rate
Herefordshire, County of	E06000019	Upper tier local authority	27/04/2020	24			288			149.9
Herefordshire, County of	E06000019	Upper tier local authority	26/04/2020	15			264			137.4
Herefordshire, County of	E06000019	Upper tier local authority	25/04/2020	3			249			129.6
Herefordshire, County of	E06000019	Upper tier local authority	24/04/2020	30			246			128.1
Herefordshire, County of	E06000019	Upper tier local authority	23/04/2020	13			216			112.4
Herefordshire, County of	E06000019	Upper tier local authority	22/04/2020	20			203			105.7
Herefordshire, County of	E06000019	Upper tier local authority	21/04/2020	11			183			95.3
Herefordshire, County of	E06000019	Upper tier local authority	20/04/2020	14			172			89.5
Herefordshire, County of	E06000019	Upper tier local authority	19/04/2020	6			158			82.2
Herefordshire, County of	E06000019	Upper tier local authority	18/04/2020	10			152			79.1
Herefordshire, County of	E06000019	Upper tier local authority	17/04/2020	6			142			73.9
Herefordshire, County of	E06000019	Upper tier local authority	16/04/2020	5			136			70.8
Herefordshire, County of	E06000019	Upper tier local authority	15/04/2020	3			131			68.2
Herefordshire, County of	E06000019	Upper tier local authority	14/04/2020	5			128			66.6
Herefordshire, County of	E06000019	Upper tier local authority	13/04/2020	7			123			64
Herefordshire, County of	E06000019	Upper tier local authority	12/04/2020	9			116			60.4
Herefordshire, County of	E06000019	Upper tier local authority	11/04/2020	6			107			55.7
Herefordshire, County of	E06000019	Upper tier local authority	10/04/2020	6			101			52.6
Herefordshire, County of	E06000019	Upper tier local authority	09/04/2020	5			95			49.5
Herefordshire, County of	E06000019	Upper tier local authority	08/04/2020	5			90			46.8
Herefordshire, County of	E06000019	Upper tier local authority	07/04/2020	3			85			44.2
Herefordshire, County of	E06000019	Upper tier local authority	06/04/2020	11			82			42.7
Herefordshire, County of	E06000019	Upper tier local authority	05/04/2020	4			71			37
Herefordshire, County of	E06000019	Upper tier local authority	04/04/2020	4			67			34.9
Herefordshire, County of	E06000019	Upper tier local authority	03/04/2020	5			63			32.8
Herefordshire, County of	E06000019	Upper tier local authority	02/04/2020	4			58			30.2
Herefordshire, County of	E06000019	Upper tier local authority	01/04/2020	6			54			28.1
Herefordshire, County of	E06000019	Upper tier local authority	31/03/2020	9			48			25
Herefordshire, County of	E06000019	Upper tier local authority	30/03/2020	5			39			20.3
Herefordshire, County of	E06000019	Upper tier local authority	29/03/2020	4			34			17.7
Herefordshire, County of	E06000019	Upper tier local authority	28/03/2020	4			30			15.6
Herefordshire, County of	E06000019	Upper tier local authority	27/03/2020	2			26			13.5
Herefordshire, County of	E06000019	Upper tier local authority	26/03/2020	1			24			12.5
Herefordshire, County of	E06000019	Upper tier local authority	24/03/2020	3			23			12
Herefordshire, County of	E06000019	Upper tier local authority	23/03/2020	5			20			10.4
Herefordshire, County of	E06000019	Upper tier local authority	22/03/2020	3			15			7.8
Herefordshire, County of	E06000019	Upper tier local authority	20/03/2020	5			12			6.2
Herefordshire, County of	E06000019	Upper tier local authority	17/03/2020	1			7			3.6
Herefordshire, County of	E06000019	Upper tier local authority	15/03/2020	3			6			3.1
Herefordshire, County of	E06000019	Upper tier local authority	14/03/2020	1			3			1.6
Herefordshire, County of	E06000019	Upper tier local authority	13/03/2020	1			2			1
Herefordshire, County of	E06000019	Upper tier local authority	06/03/2020	1			1			0.5
Hertfordshire	E10000015	Upper tier local authority	18/05/2020	0			2768			233.7
Hertfordshire	E10000015	Upper tier local authority	17/05/2020	1			2768			233.7
Hertfordshire	E10000015	Upper tier local authority	16/05/2020	5			2767			233.6
Hertfordshire	E10000015	Upper tier local authority	15/05/2020	11			2762			233.2
Hertfordshire	E10000015	Upper tier local authority	14/05/2020	7			2751			232.3
Hertfordshire	E10000015	Upper tier local authority	13/05/2020	26			2744			231.7
Hertfordshire	E10000015	Upper tier local authority	12/05/2020	20			2718			229.5
Hertfordshire	E10000015	Upper tier local authority	11/05/2020	27			2698			227.8
Hertfordshire	E10000015	Upper tier local authority	10/05/2020	6			2671			225.5
Hertfordshire	E10000015	Upper tier local authority	09/05/2020	33			2665			225
Hertfordshire	E10000015	Upper tier local authority	08/05/2020	15			2632			222.2

Reported Cases up to 18 May 2020

Area name	Area code	Area type	Specimen date	Daily lab-confirmed cases	Previously reported daily cases	Change in daily cases	Cumulative lab-confirmed cases	Previously reported cumulative cases	Change in cumulative cases	Cumulative lab-confirmed cases rate
Hertfordshire	E10000015	Upper tier local authority	07/05/2020	19			2617			221
Hertfordshire	E10000015	Upper tier local authority	06/05/2020	36			2598			219.4
Hertfordshire	E10000015	Upper tier local authority	05/05/2020	33			2562			216.3
Hertfordshire	E10000015	Upper tier local authority	04/05/2020	39			2529			213.5
Hertfordshire	E10000015	Upper tier local authority	03/05/2020	19			2490			210.2
Hertfordshire	E10000015	Upper tier local authority	02/05/2020	25			2471			208.6
Hertfordshire	E10000015	Upper tier local authority	01/05/2020	49			2446			206.5
Hertfordshire	E10000015	Upper tier local authority	30/04/2020	34			2397			202.4
Hertfordshire	E10000015	Upper tier local authority	29/04/2020	63			2363			199.5
Hertfordshire	E10000015	Upper tier local authority	28/04/2020	52			2300			194.2
Hertfordshire	E10000015	Upper tier local authority	27/04/2020	42			2248			189.8
Hertfordshire	E10000015	Upper tier local authority	26/04/2020	18			2206			186.3
Hertfordshire	E10000015	Upper tier local authority	25/04/2020	25			2188			184.7
Hertfordshire	E10000015	Upper tier local authority	24/04/2020	40			2163			182.6
Hertfordshire	E10000015	Upper tier local authority	23/04/2020	34			2123			179.3
Hertfordshire	E10000015	Upper tier local authority	22/04/2020	49			2089			176.4
Hertfordshire	E10000015	Upper tier local authority	21/04/2020	53			2040			172.2
Hertfordshire	E10000015	Upper tier local authority	20/04/2020	47			1987			167.8
Hertfordshire	E10000015	Upper tier local authority	19/04/2020	33			1940			163.8
Hertfordshire	E10000015	Upper tier local authority	18/04/2020	38			1907			161
Hertfordshire	E10000015	Upper tier local authority	17/04/2020	48			1869			157.8
Hertfordshire	E10000015	Upper tier local authority	16/04/2020	57			1821			153.8
Hertfordshire	E10000015	Upper tier local authority	15/04/2020	52			1764			148.9
Hertfordshire	E10000015	Upper tier local authority	14/04/2020	61			1712			144.6
Hertfordshire	E10000015	Upper tier local authority	13/04/2020	56			1651			139.4
Hertfordshire	E10000015	Upper tier local authority	12/04/2020	51			1595			134.7
Hertfordshire	E10000015	Upper tier local authority	11/04/2020	54			1544			130.4
Hertfordshire	E10000015	Upper tier local authority	10/04/2020	76			1490			125.8
Hertfordshire	E10000015	Upper tier local authority	09/04/2020	75			1414			119.4
Hertfordshire	E10000015	Upper tier local authority	08/04/2020	85			1339			113.1
Hertfordshire	E10000015	Upper tier local authority	07/04/2020	78			1254			105.9
Hertfordshire	E10000015	Upper tier local authority	06/04/2020	91			1176			99.3
Hertfordshire	E10000015	Upper tier local authority	05/04/2020	62			1085			91.6
Hertfordshire	E10000015	Upper tier local authority	04/04/2020	54			1023			86.4
Hertfordshire	E10000015	Upper tier local authority	03/04/2020	78			969			81.8
Hertfordshire	E10000015	Upper tier local authority	02/04/2020	102			891			75.2
Hertfordshire	E10000015	Upper tier local authority	01/04/2020	84			789			66.6
Hertfordshire	E10000015	Upper tier local authority	31/03/2020	77			705			59.5
Hertfordshire	E10000015	Upper tier local authority	30/03/2020	86			628			53
Hertfordshire	E10000015	Upper tier local authority	29/03/2020	62			542			45.8
Hertfordshire	E10000015	Upper tier local authority	28/03/2020	45			480			40.5
Hertfordshire	E10000015	Upper tier local authority	27/03/2020	52			435			36.7
Hertfordshire	E10000015	Upper tier local authority	26/03/2020	49			383			32.3
Hertfordshire	E10000015	Upper tier local authority	25/03/2020	56			334			28.2
Hertfordshire	E10000015	Upper tier local authority	24/03/2020	45			278			23.5
Hertfordshire	E10000015	Upper tier local authority	23/03/2020	58			233			19.7
Hertfordshire	E10000015	Upper tier local authority	22/03/2020	13			175			14.8
Hertfordshire	E10000015	Upper tier local authority	21/03/2020	20			162			13.7
Hertfordshire	E10000015	Upper tier local authority	20/03/2020	22			142			12
Hertfordshire	E10000015	Upper tier local authority	19/03/2020	23			120			10.1
Hertfordshire	E10000015	Upper tier local authority	18/03/2020	24			97			8.2
Hertfordshire	E10000015	Upper tier local authority	17/03/2020	5			73			6.2
Hertfordshire	E10000015	Upper tier local authority	16/03/2020	6			68			5.7

Reported Cases up to 18 May 2020

Area name	Area code	Area type	Specimen date	Daily lab-confirmed cases	Previously reported daily cases	Change in daily cases	Cumulative lab-confirmed cases	Previously reported cumulative cases	Change in cumulative cases	Cumulative lab-confirmed cases rate
Hertfordshire	E10000015	Upper tier local authority	15/03/2020	15			62			5.2
Hertfordshire	E10000015	Upper tier local authority	14/03/2020	4			47			4
Hertfordshire	E10000015	Upper tier local authority	13/03/2020	9			43			3.6
Hertfordshire	E10000015	Upper tier local authority	12/03/2020	2			34			2.9
Hertfordshire	E10000015	Upper tier local authority	11/03/2020	6			32			2.7
Hertfordshire	E10000015	Upper tier local authority	10/03/2020	5			26			2.2
Hertfordshire	E10000015	Upper tier local authority	09/03/2020	2			21			1.8
Hertfordshire	E10000015	Upper tier local authority	08/03/2020	2			19			1.6
Hertfordshire	E10000015	Upper tier local authority	07/03/2020	2			17			1.4
Hertfordshire	E10000015	Upper tier local authority	06/03/2020	4			15			1.3
Hertfordshire	E10000015	Upper tier local authority	04/03/2020	2			11			0.9
Hertfordshire	E10000015	Upper tier local authority	03/03/2020	5			9			0.8
Hertfordshire	E10000015	Upper tier local authority	01/03/2020	3			4			0.3
Hertfordshire	E10000015	Upper tier local authority	03/02/2020	1			1			0.1
Hillingdon	E09000017	Upper tier local authority	18/05/2020	0			772			253.3
Hillingdon	E09000017	Upper tier local authority	16/05/2020	3			772			253.3
Hillingdon	E09000017	Upper tier local authority	14/05/2020	4			769			252.3
Hillingdon	E09000017	Upper tier local authority	13/05/2020	2			765			251
Hillingdon	E09000017	Upper tier local authority	12/05/2020	1			763			250.3
Hillingdon	E09000017	Upper tier local authority	09/05/2020	3			762			250
Hillingdon	E09000017	Upper tier local authority	07/05/2020	8			759			249
Hillingdon	E09000017	Upper tier local authority	06/05/2020	4			751			246.4
Hillingdon	E09000017	Upper tier local authority	05/05/2020	5			747			245.1
Hillingdon	E09000017	Upper tier local authority	04/05/2020	4			742			243.4
Hillingdon	E09000017	Upper tier local authority	03/05/2020	2			738			242.1
Hillingdon	E09000017	Upper tier local authority	02/05/2020	4			736			241.5
Hillingdon	E09000017	Upper tier local authority	01/05/2020	4			732			240.1
Hillingdon	E09000017	Upper tier local authority	30/04/2020	3			728			238.8
Hillingdon	E09000017	Upper tier local authority	29/04/2020	5			725			237.8
Hillingdon	E09000017	Upper tier local authority	28/04/2020	6			720			236.2
Hillingdon	E09000017	Upper tier local authority	27/04/2020	7			714			234.2
Hillingdon	E09000017	Upper tier local authority	26/04/2020	4			707			231.9
Hillingdon	E09000017	Upper tier local authority	25/04/2020	2			703			230.6
Hillingdon	E09000017	Upper tier local authority	24/04/2020	8			701			230
Hillingdon	E09000017	Upper tier local authority	23/04/2020	6			693			227.3
Hillingdon	E09000017	Upper tier local authority	22/04/2020	11			687			225.4
Hillingdon	E09000017	Upper tier local authority	21/04/2020	12			676			221.8
Hillingdon	E09000017	Upper tier local authority	20/04/2020	21			664			217.8
Hillingdon	E09000017	Upper tier local authority	19/04/2020	10			643			210.9
Hillingdon	E09000017	Upper tier local authority	18/04/2020	15			633			207.7
Hillingdon	E09000017	Upper tier local authority	17/04/2020	19			618			202.7
Hillingdon	E09000017	Upper tier local authority	16/04/2020	14			599			196.5
Hillingdon	E09000017	Upper tier local authority	15/04/2020	14			585			191.9
Hillingdon	E09000017	Upper tier local authority	14/04/2020	17			571			187.3
Hillingdon	E09000017	Upper tier local authority	13/04/2020	16			554			181.7
Hillingdon	E09000017	Upper tier local authority	12/04/2020	11			538			176.5
Hillingdon	E09000017	Upper tier local authority	11/04/2020	17			527			172.9
Hillingdon	E09000017	Upper tier local authority	10/04/2020	20			510			167.3
Hillingdon	E09000017	Upper tier local authority	09/04/2020	32			490			160.7
Hillingdon	E09000017	Upper tier local authority	08/04/2020	18			458			150.3
Hillingdon	E09000017	Upper tier local authority	07/04/2020	27			440			144.3
Hillingdon	E09000017	Upper tier local authority	06/04/2020	23			413			135.5
Hillingdon	E09000017	Upper tier local authority	05/04/2020	16			390			127.9

Reported Cases up to 18 May 2020

Area name	Area code	Area type	Specimen date	Daily lab-confirmed cases	Previously reported daily cases	Change in daily cases	Cumulative lab-confirmed cases	Previously reported cumulative cases	Change in cumulative cases	Cumulative lab-confirmed cases rate
Hillingdon	E09000017	Upper tier local authority	04/04/2020	17			374			122.7
Hillingdon	E09000017	Upper tier local authority	03/04/2020	44			357			117.1
Hillingdon	E09000017	Upper tier local authority	02/04/2020	17			313			102.7
Hillingdon	E09000017	Upper tier local authority	01/04/2020	22			296			97.1
Hillingdon	E09000017	Upper tier local authority	31/03/2020	33			274			89.9
Hillingdon	E09000017	Upper tier local authority	30/03/2020	18			241			79.1
Hillingdon	E09000017	Upper tier local authority	29/03/2020	18			223			73.2
Hillingdon	E09000017	Upper tier local authority	28/03/2020	11			205			67.3
Hillingdon	E09000017	Upper tier local authority	27/03/2020	26			194			63.6
Hillingdon	E09000017	Upper tier local authority	26/03/2020	20			168			55.1
Hillingdon	E09000017	Upper tier local authority	25/03/2020	17			148			48.6
Hillingdon	E09000017	Upper tier local authority	24/03/2020	18			131			43
Hillingdon	E09000017	Upper tier local authority	23/03/2020	17			113			37.1
Hillingdon	E09000017	Upper tier local authority	22/03/2020	10			96			31.5
Hillingdon	E09000017	Upper tier local authority	21/03/2020	9			86			28.2
Hillingdon	E09000017	Upper tier local authority	20/03/2020	11			77			25.3
Hillingdon	E09000017	Upper tier local authority	19/03/2020	13			66			21.7
Hillingdon	E09000017	Upper tier local authority	18/03/2020	5			53			17.4
Hillingdon	E09000017	Upper tier local authority	17/03/2020	16			48			15.7
Hillingdon	E09000017	Upper tier local authority	16/03/2020	9			32			10.5
Hillingdon	E09000017	Upper tier local authority	15/03/2020	5			23			7.5
Hillingdon	E09000017	Upper tier local authority	14/03/2020	1			18			5.9
Hillingdon	E09000017	Upper tier local authority	13/03/2020	3			17			5.6
Hillingdon	E09000017	Upper tier local authority	12/03/2020	4			14			4.6
Hillingdon	E09000017	Upper tier local authority	11/03/2020	2			10			3.3
Hillingdon	E09000017	Upper tier local authority	10/03/2020	2			8			2.6
Hillingdon	E09000017	Upper tier local authority	08/03/2020	2			6			2
Hillingdon	E09000017	Upper tier local authority	05/03/2020	2			4			1.3
Hillingdon	E09000017	Upper tier local authority	04/03/2020	1			2			0.7
Hillingdon	E09000017	Upper tier local authority	02/03/2020	1			1			0.3
Hounslow	E09000018	Upper tier local authority	18/05/2020	0			719			265.5
Hounslow	E09000018	Upper tier local authority	17/05/2020	3			719			265.5
Hounslow	E09000018	Upper tier local authority	16/05/2020	1			716			264.4
Hounslow	E09000018	Upper tier local authority	14/05/2020	2			715			264.1
Hounslow	E09000018	Upper tier local authority	13/05/2020	1			713			263.3
Hounslow	E09000018	Upper tier local authority	12/05/2020	2			712			262.9
Hounslow	E09000018	Upper tier local authority	11/05/2020	1			710			262.2
Hounslow	E09000018	Upper tier local authority	09/05/2020	3			709			261.8
Hounslow	E09000018	Upper tier local authority	08/05/2020	3			706			260.7
Hounslow	E09000018	Upper tier local authority	07/05/2020	5			703			259.6
Hounslow	E09000018	Upper tier local authority	06/05/2020	3			698			257.8
Hounslow	E09000018	Upper tier local authority	05/05/2020	1			695			256.7
Hounslow	E09000018	Upper tier local authority	04/05/2020	14			694			256.3
Hounslow	E09000018	Upper tier local authority	03/05/2020	2			680			251.1
Hounslow	E09000018	Upper tier local authority	02/05/2020	4			678			250.4
Hounslow	E09000018	Upper tier local authority	01/05/2020	7			674			248.9
Hounslow	E09000018	Upper tier local authority	30/04/2020	18			667			246.3
Hounslow	E09000018	Upper tier local authority	29/04/2020	8			649			239.7
Hounslow	E09000018	Upper tier local authority	28/04/2020	4			641			236.7
Hounslow	E09000018	Upper tier local authority	27/04/2020	5			637			235.2
Hounslow	E09000018	Upper tier local authority	25/04/2020	7			632			233.4
Hounslow	E09000018	Upper tier local authority	24/04/2020	6			625			230.8
Hounslow	E09000018	Upper tier local authority	23/04/2020	6			619			228.6

Reported Cases up to 18 May 2020

Area name	Area code	Area type	Specimen date	Daily lab-confirmed cases	Previously reported daily cases	Change in daily cases	Cumulative lab-confirmed cases	Previously reported cumulative cases	Change in cumulative cases	Cumulative lab-confirmed cases rate
Hounslow	E09000018	Upper tier local authority	22/04/2020	5			613			226.4
Hounslow	E09000018	Upper tier local authority	21/04/2020	11			608			224.5
Hounslow	E09000018	Upper tier local authority	20/04/2020	12			597			220.5
Hounslow	E09000018	Upper tier local authority	19/04/2020	11			585			216
Hounslow	E09000018	Upper tier local authority	18/04/2020	10			574			212
Hounslow	E09000018	Upper tier local authority	17/04/2020	11			564			208.3
Hounslow	E09000018	Upper tier local authority	16/04/2020	11			553			204.2
Hounslow	E09000018	Upper tier local authority	15/04/2020	13			542			200.2
Hounslow	E09000018	Upper tier local authority	14/04/2020	21			529			195.4
Hounslow	E09000018	Upper tier local authority	13/04/2020	9			508			187.6
Hounslow	E09000018	Upper tier local authority	12/04/2020	10			499			184.3
Hounslow	E09000018	Upper tier local authority	11/04/2020	9			489			180.6
Hounslow	E09000018	Upper tier local authority	10/04/2020	16			480			177.3
Hounslow	E09000018	Upper tier local authority	09/04/2020	23			464			171.4
Hounslow	E09000018	Upper tier local authority	08/04/2020	23			441			162.9
Hounslow	E09000018	Upper tier local authority	07/04/2020	23			418			154.4
Hounslow	E09000018	Upper tier local authority	06/04/2020	17			395			145.9
Hounslow	E09000018	Upper tier local authority	05/04/2020	19			378			139.6
Hounslow	E09000018	Upper tier local authority	04/04/2020	16			359			132.6
Hounslow	E09000018	Upper tier local authority	03/04/2020	24			343			126.7
Hounslow	E09000018	Upper tier local authority	02/04/2020	33			319			117.8
Hounslow	E09000018	Upper tier local authority	01/04/2020	32			286			105.6
Hounslow	E09000018	Upper tier local authority	31/03/2020	22			254			93.8
Hounslow	E09000018	Upper tier local authority	30/03/2020	24			232			85.7
Hounslow	E09000018	Upper tier local authority	29/03/2020	15			208			76.8
Hounslow	E09000018	Upper tier local authority	28/03/2020	8			193			71.3
Hounslow	E09000018	Upper tier local authority	27/03/2020	26			185			68.3
Hounslow	E09000018	Upper tier local authority	26/03/2020	15			159			58.7
Hounslow	E09000018	Upper tier local authority	25/03/2020	17			144			53.2
Hounslow	E09000018	Upper tier local authority	24/03/2020	15			127			46.9
Hounslow	E09000018	Upper tier local authority	23/03/2020	17			112			41.4
Hounslow	E09000018	Upper tier local authority	22/03/2020	8			95			35.1
Hounslow	E09000018	Upper tier local authority	21/03/2020	14			87			32.1
Hounslow	E09000018	Upper tier local authority	20/03/2020	6			73			27
Hounslow	E09000018	Upper tier local authority	19/03/2020	13			67			24.7
Hounslow	E09000018	Upper tier local authority	18/03/2020	10			54			19.9
Hounslow	E09000018	Upper tier local authority	17/03/2020	8			44			16.2
Hounslow	E09000018	Upper tier local authority	16/03/2020	9			36			13.3
Hounslow	E09000018	Upper tier local authority	15/03/2020	5			27			10
Hounslow	E09000018	Upper tier local authority	14/03/2020	4			22			8.1
Hounslow	E09000018	Upper tier local authority	13/03/2020	5			18			6.6
Hounslow	E09000018	Upper tier local authority	12/03/2020	1			13			4.8
Hounslow	E09000018	Upper tier local authority	11/03/2020	6			12			4.4
Hounslow	E09000018	Upper tier local authority	10/03/2020	2			6			2.2
Hounslow	E09000018	Upper tier local authority	03/03/2020	1			4			1.5
Hounslow	E09000018	Upper tier local authority	02/03/2020	1			3			1.1
Hounslow	E09000018	Upper tier local authority	01/03/2020	1			2			0.7
Hounslow	E09000018	Upper tier local authority	28/02/2020	1			1			0.4
Isle of Wight	E06000046	Upper tier local authority	18/05/2020	0			178			125.8
Isle of Wight	E06000046	Upper tier local authority	16/05/2020	1			178			125.8
Isle of Wight	E06000046	Upper tier local authority	15/05/2020	5			177			125.1
Isle of Wight	E06000046	Upper tier local authority	14/05/2020	4			172			121.5
Isle of Wight	E06000046	Upper tier local authority	13/05/2020	7			168			118.7

Reported Cases up to 18 May 2020

Area name	Area code	Area type	Specimen date	Daily lab-confirmed cases	Previously reported daily cases	Change in daily cases	Cumulative lab-confirmed cases	Previously reported cumulative cases	Change in cumulative cases	Cumulative lab-confirmed cases rate
Isle of Wight	E06000046	Upper tier local authority	12/05/2020	3			161			113.8
Isle of Wight	E06000046	Upper tier local authority	11/05/2020	1			158			111.6
Isle of Wight	E06000046	Upper tier local authority	10/05/2020	1			157			110.9
Isle of Wight	E06000046	Upper tier local authority	09/05/2020	1			156			110.2
Isle of Wight	E06000046	Upper tier local authority	08/05/2020	1			155			109.5
Isle of Wight	E06000046	Upper tier local authority	07/05/2020	4			154			108.8
Isle of Wight	E06000046	Upper tier local authority	06/05/2020	2			150			106
Isle of Wight	E06000046	Upper tier local authority	05/05/2020	2			148			104.6
Isle of Wight	E06000046	Upper tier local authority	04/05/2020	3			146			103.2
Isle of Wight	E06000046	Upper tier local authority	03/05/2020	1			143			101
Isle of Wight	E06000046	Upper tier local authority	02/05/2020	6			142			100.3
Isle of Wight	E06000046	Upper tier local authority	01/05/2020	13			136			96.1
Isle of Wight	E06000046	Upper tier local authority	30/04/2020	1			123			86.9
Isle of Wight	E06000046	Upper tier local authority	29/04/2020	8			122			86.2
Isle of Wight	E06000046	Upper tier local authority	28/04/2020	9			114			80.5
Isle of Wight	E06000046	Upper tier local authority	27/04/2020	4			105			74.2
Isle of Wight	E06000046	Upper tier local authority	25/04/2020	1			101			71.4
Isle of Wight	E06000046	Upper tier local authority	24/04/2020	9			100			70.7
Isle of Wight	E06000046	Upper tier local authority	23/04/2020	10			91			64.3
Isle of Wight	E06000046	Upper tier local authority	22/04/2020	4			81			57.2
Isle of Wight	E06000046	Upper tier local authority	21/04/2020	6			77			54.4
Isle of Wight	E06000046	Upper tier local authority	19/04/2020	1			71			50.2
Isle of Wight	E06000046	Upper tier local authority	18/04/2020	3			70			49.5
Isle of Wight	E06000046	Upper tier local authority	17/04/2020	1			67			47.3
Isle of Wight	E06000046	Upper tier local authority	16/04/2020	8			66			46.6
Isle of Wight	E06000046	Upper tier local authority	15/04/2020	3			58			41
Isle of Wight	E06000046	Upper tier local authority	13/04/2020	1			55			38.9
Isle of Wight	E06000046	Upper tier local authority	12/04/2020	2			54			38.2
Isle of Wight	E06000046	Upper tier local authority	11/04/2020	1			52			36.7
Isle of Wight	E06000046	Upper tier local authority	10/04/2020	5			51			36
Isle of Wight	E06000046	Upper tier local authority	09/04/2020	2			46			32.5
Isle of Wight	E06000046	Upper tier local authority	08/04/2020	5			44			31.1
Isle of Wight	E06000046	Upper tier local authority	07/04/2020	2			39			27.6
Isle of Wight	E06000046	Upper tier local authority	06/04/2020	4			37			26.1
Isle of Wight	E06000046	Upper tier local authority	05/04/2020	2			33			23.3
Isle of Wight	E06000046	Upper tier local authority	04/04/2020	3			31			21.9
Isle of Wight	E06000046	Upper tier local authority	03/04/2020	1			28			19.8
Isle of Wight	E06000046	Upper tier local authority	02/04/2020	1			27			19.1
Isle of Wight	E06000046	Upper tier local authority	01/04/2020	7			26			18.4
Isle of Wight	E06000046	Upper tier local authority	31/03/2020	1			19			13.4
Isle of Wight	E06000046	Upper tier local authority	30/03/2020	3			18			12.7
Isle of Wight	E06000046	Upper tier local authority	28/03/2020	2			15			10.6
Isle of Wight	E06000046	Upper tier local authority	27/03/2020	1			13			9.2
Isle of Wight	E06000046	Upper tier local authority	26/03/2020	1			12			8.5
Isle of Wight	E06000046	Upper tier local authority	25/03/2020	1			11			7.8
Isle of Wight	E06000046	Upper tier local authority	23/03/2020	2			10			7.1
Isle of Wight	E06000046	Upper tier local authority	22/03/2020	4			8			5.7
Isle of Wight	E06000046	Upper tier local authority	21/03/2020	1			4			2.8
Isle of Wight	E06000046	Upper tier local authority	20/03/2020	1			3			2.1
Isle of Wight	E06000046	Upper tier local authority	10/03/2020	1			2			1.4
Isle of Wight	E06000046	Upper tier local authority	04/03/2020	1			1			0.7
Islington	E09000019	Upper tier local authority	18/05/2020	0			454			189.8
Islington	E09000019	Upper tier local authority	15/05/2020	2			454			189.8

Reported Cases up to 18 May 2020

Area name	Area code	Area type	Specimen date	Daily lab-confirmed cases	Previously reported daily cases	Change in daily cases	Cumulative lab-confirmed cases	Previously reported cumulative cases	Change in cumulative cases	Cumulative lab-confirmed cases rate
Islington	E09000019	Upper tier local authority	13/05/2020	2			452			189
Islington	E09000019	Upper tier local authority	12/05/2020	1			450			188.2
Islington	E09000019	Upper tier local authority	09/05/2020	4			449			187.8
Islington	E09000019	Upper tier local authority	08/05/2020	6			445			186.1
Islington	E09000019	Upper tier local authority	07/05/2020	1			439			183.6
Islington	E09000019	Upper tier local authority	05/05/2020	2			438			183.2
Islington	E09000019	Upper tier local authority	04/05/2020	2			436			182.3
Islington	E09000019	Upper tier local authority	03/05/2020	3			434			181.5
Islington	E09000019	Upper tier local authority	02/05/2020	1			431			180.2
Islington	E09000019	Upper tier local authority	01/05/2020	4			430			179.8
Islington	E09000019	Upper tier local authority	30/04/2020	5			426			178.1
Islington	E09000019	Upper tier local authority	29/04/2020	2			421			176
Islington	E09000019	Upper tier local authority	28/04/2020	2			419			175.2
Islington	E09000019	Upper tier local authority	27/04/2020	3			417			174.4
Islington	E09000019	Upper tier local authority	26/04/2020	3			414			173.1
Islington	E09000019	Upper tier local authority	25/04/2020	1			411			171.9
Islington	E09000019	Upper tier local authority	24/04/2020	3			410			171.4
Islington	E09000019	Upper tier local authority	23/04/2020	7			407			170.2
Islington	E09000019	Upper tier local authority	22/04/2020	2			400			167.3
Islington	E09000019	Upper tier local authority	21/04/2020	4			398			166.4
Islington	E09000019	Upper tier local authority	20/04/2020	11			394			164.8
Islington	E09000019	Upper tier local authority	18/04/2020	4			383			160.2
Islington	E09000019	Upper tier local authority	17/04/2020	12			379			158.5
Islington	E09000019	Upper tier local authority	16/04/2020	6			367			153.5
Islington	E09000019	Upper tier local authority	15/04/2020	8			361			151
Islington	E09000019	Upper tier local authority	14/04/2020	7			353			147.6
Islington	E09000019	Upper tier local authority	13/04/2020	6			346			144.7
Islington	E09000019	Upper tier local authority	12/04/2020	7			340			142.2
Islington	E09000019	Upper tier local authority	11/04/2020	3			333			139.2
Islington	E09000019	Upper tier local authority	10/04/2020	4			330			138
Islington	E09000019	Upper tier local authority	09/04/2020	11			326			136.3
Islington	E09000019	Upper tier local authority	08/04/2020	11			315			131.7
Islington	E09000019	Upper tier local authority	07/04/2020	13			304			127.1
Islington	E09000019	Upper tier local authority	06/04/2020	8			291			121.7
Islington	E09000019	Upper tier local authority	05/04/2020	4			283			118.3
Islington	E09000019	Upper tier local authority	04/04/2020	15			279			116.7
Islington	E09000019	Upper tier local authority	03/04/2020	14			264			110.4
Islington	E09000019	Upper tier local authority	02/04/2020	21			250			104.5
Islington	E09000019	Upper tier local authority	01/04/2020	17			229			95.8
Islington	E09000019	Upper tier local authority	31/03/2020	18			212			88.7
Islington	E09000019	Upper tier local authority	30/03/2020	18			194			81.1
Islington	E09000019	Upper tier local authority	29/03/2020	11			176			73.6
Islington	E09000019	Upper tier local authority	28/03/2020	7			165			69
Islington	E09000019	Upper tier local authority	27/03/2020	15			158			66.1
Islington	E09000019	Upper tier local authority	26/03/2020	8			143			59.8
Islington	E09000019	Upper tier local authority	25/03/2020	11			135			56.5
Islington	E09000019	Upper tier local authority	24/03/2020	20			124			51.9
Islington	E09000019	Upper tier local authority	23/03/2020	23			104			43.5
Islington	E09000019	Upper tier local authority	22/03/2020	8			81			33.9
Islington	E09000019	Upper tier local authority	21/03/2020	8			73			30.5
Islington	E09000019	Upper tier local authority	20/03/2020	3			65			27.2
Islington	E09000019	Upper tier local authority	19/03/2020	9			62			25.9
Islington	E09000019	Upper tier local authority	18/03/2020	8			53			22.2

Reported Cases up to 18 May 2020

Area name	Area code	Area type	Specimen date	Daily lab-confirmed cases	Previously reported daily cases	Change in daily cases	Cumulative lab-confirmed cases	Previously reported cumulative cases	Change in cumulative cases	Cumulative lab-confirmed cases rate
Islington	E09000019	Upper tier local authority	17/03/2020	7			45			18.8
Islington	E09000019	Upper tier local authority	16/03/2020	5			38			15.9
Islington	E09000019	Upper tier local authority	15/03/2020	6			33			13.8
Islington	E09000019	Upper tier local authority	14/03/2020	5			27			11.3
Islington	E09000019	Upper tier local authority	13/03/2020	6			22			9.2
Islington	E09000019	Upper tier local authority	12/03/2020	10			16			6.7
Islington	E09000019	Upper tier local authority	11/03/2020	2			6			2.5
Islington	E09000019	Upper tier local authority	10/03/2020	2			4			1.7
Islington	E09000019	Upper tier local authority	08/03/2020	1			2			0.8
Islington	E09000019	Upper tier local authority	23/02/2020	1			1			0.4
Kensington and Chelsea	E09000020	Upper tier local authority	18/05/2020	0			488			312.4
Kensington and Chelsea	E09000020	Upper tier local authority	17/05/2020	1			488			312.4
Kensington and Chelsea	E09000020	Upper tier local authority	15/05/2020	1			487			311.8
Kensington and Chelsea	E09000020	Upper tier local authority	12/05/2020	2			486			311.1
Kensington and Chelsea	E09000020	Upper tier local authority	09/05/2020	1			484			309.9
Kensington and Chelsea	E09000020	Upper tier local authority	08/05/2020	1			483			309.2
Kensington and Chelsea	E09000020	Upper tier local authority	07/05/2020	6			482			308.6
Kensington and Chelsea	E09000020	Upper tier local authority	06/05/2020	1			476			304.7
Kensington and Chelsea	E09000020	Upper tier local authority	05/05/2020	1			475			304.1
Kensington and Chelsea	E09000020	Upper tier local authority	04/05/2020	1			474			303.5
Kensington and Chelsea	E09000020	Upper tier local authority	03/05/2020	1			473			302.8
Kensington and Chelsea	E09000020	Upper tier local authority	02/05/2020	2			472			302.2
Kensington and Chelsea	E09000020	Upper tier local authority	01/05/2020	4			470			300.9
Kensington and Chelsea	E09000020	Upper tier local authority	30/04/2020	4			466			298.3
Kensington and Chelsea	E09000020	Upper tier local authority	28/04/2020	3			462			295.8
Kensington and Chelsea	E09000020	Upper tier local authority	27/04/2020	4			459			293.9
Kensington and Chelsea	E09000020	Upper tier local authority	26/04/2020	1			455			291.3
Kensington and Chelsea	E09000020	Upper tier local authority	25/04/2020	4			454			290.7
Kensington and Chelsea	E09000020	Upper tier local authority	23/04/2020	5			450			288.1
Kensington and Chelsea	E09000020	Upper tier local authority	22/04/2020	17			445			284.9
Kensington and Chelsea	E09000020	Upper tier local authority	21/04/2020	6			428			274
Kensington and Chelsea	E09000020	Upper tier local authority	20/04/2020	7			422			270.2
Kensington and Chelsea	E09000020	Upper tier local authority	18/04/2020	6			415			265.7
Kensington and Chelsea	E09000020	Upper tier local authority	17/04/2020	8			409			261.8
Kensington and Chelsea	E09000020	Upper tier local authority	16/04/2020	9			401			256.7
Kensington and Chelsea	E09000020	Upper tier local authority	15/04/2020	4			392			251
Kensington and Chelsea	E09000020	Upper tier local authority	14/04/2020	6			388			248.4
Kensington and Chelsea	E09000020	Upper tier local authority	13/04/2020	7			382			244.6
Kensington and Chelsea	E09000020	Upper tier local authority	12/04/2020	3			375			240.1
Kensington and Chelsea	E09000020	Upper tier local authority	11/04/2020	4			372			238.2
Kensington and Chelsea	E09000020	Upper tier local authority	10/04/2020	10			368			235.6
Kensington and Chelsea	E09000020	Upper tier local authority	09/04/2020	18			358			229.2
Kensington and Chelsea	E09000020	Upper tier local authority	08/04/2020	19			340			217.7
Kensington and Chelsea	E09000020	Upper tier local authority	07/04/2020	19			321			205.5
Kensington and Chelsea	E09000020	Upper tier local authority	06/04/2020	11			302			193.3
Kensington and Chelsea	E09000020	Upper tier local authority	05/04/2020	6			291			186.3
Kensington and Chelsea	E09000020	Upper tier local authority	04/04/2020	7			285			182.5
Kensington and Chelsea	E09000020	Upper tier local authority	03/04/2020	15			278			178
Kensington and Chelsea	E09000020	Upper tier local authority	02/04/2020	20			263			168.4
Kensington and Chelsea	E09000020	Upper tier local authority	01/04/2020	16			243			155.6
Kensington and Chelsea	E09000020	Upper tier local authority	31/03/2020	18			227			145.3
Kensington and Chelsea	E09000020	Upper tier local authority	30/03/2020	21			209			133.8
Kensington and Chelsea	E09000020	Upper tier local authority	29/03/2020	9			188			120.4

Reported Cases up to 18 May 2020

Area name	Area code	Area type	Specimen date	Daily lab-confirmed cases	Previously reported daily cases	Change in daily cases	Cumulative lab-confirmed cases	Previously reported cumulative cases	Change in cumulative cases	Cumulative lab-confirmed cases rate
Kensington and Chelsea	E09000020	Upper tier local authority	28/03/2020	9			179			114.6
Kensington and Chelsea	E09000020	Upper tier local authority	27/03/2020	20			170			108.8
Kensington and Chelsea	E09000020	Upper tier local authority	26/03/2020	22			150			96
Kensington and Chelsea	E09000020	Upper tier local authority	25/03/2020	15			128			81.9
Kensington and Chelsea	E09000020	Upper tier local authority	24/03/2020	7			113			72.3
Kensington and Chelsea	E09000020	Upper tier local authority	23/03/2020	8			106			67.9
Kensington and Chelsea	E09000020	Upper tier local authority	22/03/2020	6			98			62.7
Kensington and Chelsea	E09000020	Upper tier local authority	21/03/2020	5			92			58.9
Kensington and Chelsea	E09000020	Upper tier local authority	20/03/2020	5			87			55.7
Kensington and Chelsea	E09000020	Upper tier local authority	19/03/2020	5			82			52.5
Kensington and Chelsea	E09000020	Upper tier local authority	18/03/2020	8			77			49.3
Kensington and Chelsea	E09000020	Upper tier local authority	17/03/2020	7			69			44.2
Kensington and Chelsea	E09000020	Upper tier local authority	16/03/2020	6			62			39.7
Kensington and Chelsea	E09000020	Upper tier local authority	15/03/2020	1			56			35.9
Kensington and Chelsea	E09000020	Upper tier local authority	14/03/2020	3			55			35.2
Kensington and Chelsea	E09000020	Upper tier local authority	13/03/2020	3			52			33.3
Kensington and Chelsea	E09000020	Upper tier local authority	12/03/2020	6			49			31.4
Kensington and Chelsea	E09000020	Upper tier local authority	11/03/2020	10			43			27.5
Kensington and Chelsea	E09000020	Upper tier local authority	10/03/2020	10			33			21.1
Kensington and Chelsea	E09000020	Upper tier local authority	09/03/2020	4			23			14.7
Kensington and Chelsea	E09000020	Upper tier local authority	08/03/2020	2			19			12.2
Kensington and Chelsea	E09000020	Upper tier local authority	07/03/2020	1			17			10.9
Kensington and Chelsea	E09000020	Upper tier local authority	05/03/2020	6			16			10.2
Kensington and Chelsea	E09000020	Upper tier local authority	04/03/2020	4			10			6.4
Kensington and Chelsea	E09000020	Upper tier local authority	02/03/2020	4			6			3.8
Kensington and Chelsea	E09000020	Upper tier local authority	28/02/2020	1			2			1.3
Kensington and Chelsea	E09000020	Upper tier local authority	27/02/2020	1			1			0.6
Kent	E10000016	Upper tier local authority	18/05/2020	0			4507			287.3
Kent	E10000016	Upper tier local authority	17/05/2020	4			4507			287.3
Kent	E10000016	Upper tier local authority	16/05/2020	10			4503			287.1
Kent	E10000016	Upper tier local authority	15/05/2020	42			4493			286.4
Kent	E10000016	Upper tier local authority	14/05/2020	44			4451			283.8
Kent	E10000016	Upper tier local authority	13/05/2020	56			4407			280.9
Kent	E10000016	Upper tier local authority	12/05/2020	56			4351			277.4
Kent	E10000016	Upper tier local authority	11/05/2020	54			4295			273.8
Kent	E10000016	Upper tier local authority	10/05/2020	25			4241			270.4
Kent	E10000016	Upper tier local authority	09/05/2020	31			4216			268.8
Kent	E10000016	Upper tier local authority	08/05/2020	49			4185			266.8
Kent	E10000016	Upper tier local authority	07/05/2020	54			4136			263.7
Kent	E10000016	Upper tier local authority	06/05/2020	64			4082			260.2
Kent	E10000016	Upper tier local authority	05/05/2020	79			4018			256.1
Kent	E10000016	Upper tier local authority	04/05/2020	55			3939			251.1
Kent	E10000016	Upper tier local authority	03/05/2020	34			3884			247.6
Kent	E10000016	Upper tier local authority	02/05/2020	57			3850			245.4
Kent	E10000016	Upper tier local authority	01/05/2020	54			3793			241.8
Kent	E10000016	Upper tier local authority	30/04/2020	70			3739			238.4
Kent	E10000016	Upper tier local authority	29/04/2020	88			3669			233.9
Kent	E10000016	Upper tier local authority	28/04/2020	101			3581			228.3
Kent	E10000016	Upper tier local authority	27/04/2020	75			3480			221.9
Kent	E10000016	Upper tier local authority	26/04/2020	54			3405			217.1
Kent	E10000016	Upper tier local authority	25/04/2020	77			3351			213.6
Kent	E10000016	Upper tier local authority	24/04/2020	112			3274			208.7
Kent	E10000016	Upper tier local authority	23/04/2020	84			3162			201.6

Reported Cases up to 18 May 2020

Area name	Area code	Area type	Specimen date	Daily lab-confirmed cases	Previously reported daily cases	Change in daily cases	Cumulative lab-confirmed cases	Previously reported cumulative cases	Change in cumulative cases	Cumulative lab-confirmed cases rate
Kent	E10000016	Upper tier local authority	22/04/2020	127			3078			196.2
Kent	E10000016	Upper tier local authority	21/04/2020	124			2951			188.1
Kent	E10000016	Upper tier local authority	20/04/2020	116			2827			180.2
Kent	E10000016	Upper tier local authority	19/04/2020	68			2711			172.8
Kent	E10000016	Upper tier local authority	18/04/2020	101			2643			168.5
Kent	E10000016	Upper tier local authority	17/04/2020	182			2542			162.1
Kent	E10000016	Upper tier local authority	16/04/2020	165			2360			150.5
Kent	E10000016	Upper tier local authority	15/04/2020	175			2195			139.9
Kent	E10000016	Upper tier local authority	14/04/2020	66			2020			128.8
Kent	E10000016	Upper tier local authority	13/04/2020	116			1954			124.6
Kent	E10000016	Upper tier local authority	12/04/2020	116			1838			117.2
Kent	E10000016	Upper tier local authority	11/04/2020	59			1722			109.8
Kent	E10000016	Upper tier local authority	10/04/2020	124			1663			106
Kent	E10000016	Upper tier local authority	09/04/2020	117			1539			98.1
Kent	E10000016	Upper tier local authority	08/04/2020	102			1422			90.7
Kent	E10000016	Upper tier local authority	07/04/2020	120			1320			84.2
Kent	E10000016	Upper tier local authority	06/04/2020	142			1200			76.5
Kent	E10000016	Upper tier local authority	05/04/2020	72			1058			67.4
Kent	E10000016	Upper tier local authority	04/04/2020	67			986			62.9
Kent	E10000016	Upper tier local authority	03/04/2020	92			919			58.6
Kent	E10000016	Upper tier local authority	02/04/2020	82			827			52.7
Kent	E10000016	Upper tier local authority	01/04/2020	111			745			47.5
Kent	E10000016	Upper tier local authority	31/03/2020	94			634			40.4
Kent	E10000016	Upper tier local authority	30/03/2020	62			540			34.4
Kent	E10000016	Upper tier local authority	29/03/2020	59			478			30.5
Kent	E10000016	Upper tier local authority	28/03/2020	49			419			26.7
Kent	E10000016	Upper tier local authority	27/03/2020	58			370			23.6
Kent	E10000016	Upper tier local authority	26/03/2020	54			312			19.9
Kent	E10000016	Upper tier local authority	25/03/2020	54			258			16.4
Kent	E10000016	Upper tier local authority	24/03/2020	37			204			13
Kent	E10000016	Upper tier local authority	23/03/2020	47			167			10.6
Kent	E10000016	Upper tier local authority	22/03/2020	21			120			7.7
Kent	E10000016	Upper tier local authority	21/03/2020	7			99			6.3
Kent	E10000016	Upper tier local authority	20/03/2020	16			92			5.9
Kent	E10000016	Upper tier local authority	19/03/2020	14			76			4.8
Kent	E10000016	Upper tier local authority	18/03/2020	12			62			4
Kent	E10000016	Upper tier local authority	17/03/2020	5			50			3.2
Kent	E10000016	Upper tier local authority	16/03/2020	8			45			2.9
Kent	E10000016	Upper tier local authority	15/03/2020	5			37			2.4
Kent	E10000016	Upper tier local authority	14/03/2020	5			32			2
Kent	E10000016	Upper tier local authority	13/03/2020	7			27			1.7
Kent	E10000016	Upper tier local authority	12/03/2020	5			20			1.3
Kent	E10000016	Upper tier local authority	11/03/2020	3			15			1
Kent	E10000016	Upper tier local authority	10/03/2020	4			12			0.8
Kent	E10000016	Upper tier local authority	09/03/2020	2			8			0.5
Kent	E10000016	Upper tier local authority	08/03/2020	1			6			0.4
Kent	E10000016	Upper tier local authority	06/03/2020	1			5			0.3
Kent	E10000016	Upper tier local authority	05/03/2020	2			4			0.3
Kent	E10000016	Upper tier local authority	03/03/2020	1			2			0.1
Kent	E10000016	Upper tier local authority	03/02/2020	1			1			0.1
Kingston upon Hull, City of	E06000010	Upper tier local authority	18/05/2020	0			646			247.8
Kingston upon Hull, City of	E06000010	Upper tier local authority	15/05/2020	2			646			247.8
Kingston upon Hull, City of	E06000010	Upper tier local authority	14/05/2020	10			644			247.1

Reported Cases up to 18 May 2020

Area name	Area code	Area type	Specimen date	Daily lab-confirmed cases	Previously reported daily cases	Change in daily cases	Cumulative lab-confirmed cases	Previously reported cumulative cases	Change in cumulative cases	Cumulative lab-confirmed cases rate
Kingston upon Hull, City of	E06000010	Upper tier local authority	13/05/2020	4			634			243.2
Kingston upon Hull, City of	E06000010	Upper tier local authority	12/05/2020	9			630			241.7
Kingston upon Hull, City of	E06000010	Upper tier local authority	11/05/2020	15			621			238.3
Kingston upon Hull, City of	E06000010	Upper tier local authority	10/05/2020	9			606			232.5
Kingston upon Hull, City of	E06000010	Upper tier local authority	09/05/2020	3			597			229
Kingston upon Hull, City of	E06000010	Upper tier local authority	08/05/2020	8			594			227.9
Kingston upon Hull, City of	E06000010	Upper tier local authority	07/05/2020	9			586			224.8
Kingston upon Hull, City of	E06000010	Upper tier local authority	06/05/2020	8			577			221.4
Kingston upon Hull, City of	E06000010	Upper tier local authority	05/05/2020	14			569			218.3
Kingston upon Hull, City of	E06000010	Upper tier local authority	04/05/2020	25			555			212.9
Kingston upon Hull, City of	E06000010	Upper tier local authority	03/05/2020	10			530			203.3
Kingston upon Hull, City of	E06000010	Upper tier local authority	02/05/2020	6			520			199.5
Kingston upon Hull, City of	E06000010	Upper tier local authority	01/05/2020	13			514			197.2
Kingston upon Hull, City of	E06000010	Upper tier local authority	30/04/2020	29			501			192.2
Kingston upon Hull, City of	E06000010	Upper tier local authority	29/04/2020	35			472			181.1
Kingston upon Hull, City of	E06000010	Upper tier local authority	28/04/2020	9			437			167.7
Kingston upon Hull, City of	E06000010	Upper tier local authority	27/04/2020	14			428			164.2
Kingston upon Hull, City of	E06000010	Upper tier local authority	26/04/2020	8			414			158.8
Kingston upon Hull, City of	E06000010	Upper tier local authority	25/04/2020	17			406			155.8
Kingston upon Hull, City of	E06000010	Upper tier local authority	24/04/2020	24			389			149.2
Kingston upon Hull, City of	E06000010	Upper tier local authority	23/04/2020	16			365			140
Kingston upon Hull, City of	E06000010	Upper tier local authority	22/04/2020	26			349			133.9
Kingston upon Hull, City of	E06000010	Upper tier local authority	21/04/2020	11			323			123.9
Kingston upon Hull, City of	E06000010	Upper tier local authority	20/04/2020	24			312			119.7
Kingston upon Hull, City of	E06000010	Upper tier local authority	19/04/2020	17			288			110.5
Kingston upon Hull, City of	E06000010	Upper tier local authority	18/04/2020	24			271			104
Kingston upon Hull, City of	E06000010	Upper tier local authority	17/04/2020	15			247			94.8
Kingston upon Hull, City of	E06000010	Upper tier local authority	16/04/2020	10			232			89
Kingston upon Hull, City of	E06000010	Upper tier local authority	15/04/2020	32			222			85.2
Kingston upon Hull, City of	E06000010	Upper tier local authority	14/04/2020	28			190			72.9
Kingston upon Hull, City of	E06000010	Upper tier local authority	13/04/2020	15			162			62.2
Kingston upon Hull, City of	E06000010	Upper tier local authority	12/04/2020	10			147			56.4
Kingston upon Hull, City of	E06000010	Upper tier local authority	11/04/2020	14			137			52.6
Kingston upon Hull, City of	E06000010	Upper tier local authority	10/04/2020	18			123			47.2
Kingston upon Hull, City of	E06000010	Upper tier local authority	09/04/2020	13			105			40.3
Kingston upon Hull, City of	E06000010	Upper tier local authority	08/04/2020	9			92			35.3
Kingston upon Hull, City of	E06000010	Upper tier local authority	07/04/2020	12			83			31.8
Kingston upon Hull, City of	E06000010	Upper tier local authority	06/04/2020	15			71			27.2
Kingston upon Hull, City of	E06000010	Upper tier local authority	05/04/2020	4			56			21.5
Kingston upon Hull, City of	E06000010	Upper tier local authority	04/04/2020	8			52			20
Kingston upon Hull, City of	E06000010	Upper tier local authority	03/04/2020	10			44			16.9
Kingston upon Hull, City of	E06000010	Upper tier local authority	02/04/2020	8			34			13
Kingston upon Hull, City of	E06000010	Upper tier local authority	01/04/2020	5			26			10
Kingston upon Hull, City of	E06000010	Upper tier local authority	31/03/2020	2			21			8.1
Kingston upon Hull, City of	E06000010	Upper tier local authority	30/03/2020	3			19			7.3
Kingston upon Hull, City of	E06000010	Upper tier local authority	29/03/2020	3			16			6.1
Kingston upon Hull, City of	E06000010	Upper tier local authority	27/03/2020	2			13			5
Kingston upon Hull, City of	E06000010	Upper tier local authority	26/03/2020	3			11			4.2
Kingston upon Hull, City of	E06000010	Upper tier local authority	25/03/2020	3			8			3.1
Kingston upon Hull, City of	E06000010	Upper tier local authority	24/03/2020	1			5			1.9
Kingston upon Hull, City of	E06000010	Upper tier local authority	21/03/2020	3			4			1.5
Kingston upon Hull, City of	E06000010	Upper tier local authority	01/03/2020	1			1			0.4
Kingston upon Thames	E09000021	Upper tier local authority	18/05/2020	0			509			290.1

Reported Cases up to 18 May 2020

Area name	Area code	Area type	Specimen date	Daily lab-confirmed cases	Previously reported daily cases	Change in daily cases	Cumulative lab-confirmed cases	Previously reported cumulative cases	Change in cumulative cases	Cumulative lab-confirmed cases rate
Kingston upon Thames	E09000021	Upper tier local authority	16/05/2020	1			509			290.1
Kingston upon Thames	E09000021	Upper tier local authority	14/05/2020	6			508			289.5
Kingston upon Thames	E09000021	Upper tier local authority	13/05/2020	2			502			286.1
Kingston upon Thames	E09000021	Upper tier local authority	12/05/2020	4			500			284.9
Kingston upon Thames	E09000021	Upper tier local authority	11/05/2020	8			496			282.7
Kingston upon Thames	E09000021	Upper tier local authority	10/05/2020	1			488			278.1
Kingston upon Thames	E09000021	Upper tier local authority	09/05/2020	2			487			277.5
Kingston upon Thames	E09000021	Upper tier local authority	08/05/2020	1			485			276.4
Kingston upon Thames	E09000021	Upper tier local authority	07/05/2020	1			484			275.8
Kingston upon Thames	E09000021	Upper tier local authority	06/05/2020	3			483			275.3
Kingston upon Thames	E09000021	Upper tier local authority	05/05/2020	1			480			273.6
Kingston upon Thames	E09000021	Upper tier local authority	04/05/2020	3			479			273
Kingston upon Thames	E09000021	Upper tier local authority	03/05/2020	2			476			271.3
Kingston upon Thames	E09000021	Upper tier local authority	02/05/2020	5			474			270.1
Kingston upon Thames	E09000021	Upper tier local authority	01/05/2020	6			469			267.3
Kingston upon Thames	E09000021	Upper tier local authority	30/04/2020	12			463			263.9
Kingston upon Thames	E09000021	Upper tier local authority	29/04/2020	6			451			257
Kingston upon Thames	E09000021	Upper tier local authority	28/04/2020	2			445			253.6
Kingston upon Thames	E09000021	Upper tier local authority	27/04/2020	8			443			252.5
Kingston upon Thames	E09000021	Upper tier local authority	26/04/2020	3			435			247.9
Kingston upon Thames	E09000021	Upper tier local authority	25/04/2020	4			432			246.2
Kingston upon Thames	E09000021	Upper tier local authority	24/04/2020	5			428			243.9
Kingston upon Thames	E09000021	Upper tier local authority	23/04/2020	5			423			241.1
Kingston upon Thames	E09000021	Upper tier local authority	22/04/2020	6			418			238.2
Kingston upon Thames	E09000021	Upper tier local authority	21/04/2020	9			412			234.8
Kingston upon Thames	E09000021	Upper tier local authority	20/04/2020	9			403			229.7
Kingston upon Thames	E09000021	Upper tier local authority	19/04/2020	2			394			224.5
Kingston upon Thames	E09000021	Upper tier local authority	18/04/2020	12			392			223.4
Kingston upon Thames	E09000021	Upper tier local authority	17/04/2020	9			380			216.6
Kingston upon Thames	E09000021	Upper tier local authority	16/04/2020	19			371			211.4
Kingston upon Thames	E09000021	Upper tier local authority	15/04/2020	13			352			200.6
Kingston upon Thames	E09000021	Upper tier local authority	14/04/2020	17			339			193.2
Kingston upon Thames	E09000021	Upper tier local authority	13/04/2020	11			322			183.5
Kingston upon Thames	E09000021	Upper tier local authority	12/04/2020	9			311			177.2
Kingston upon Thames	E09000021	Upper tier local authority	11/04/2020	4			302			172.1
Kingston upon Thames	E09000021	Upper tier local authority	10/04/2020	10			298			169.8
Kingston upon Thames	E09000021	Upper tier local authority	09/04/2020	19			288			164.1
Kingston upon Thames	E09000021	Upper tier local authority	08/04/2020	21			269			153.3
Kingston upon Thames	E09000021	Upper tier local authority	07/04/2020	18			248			141.3
Kingston upon Thames	E09000021	Upper tier local authority	06/04/2020	13			230			131.1
Kingston upon Thames	E09000021	Upper tier local authority	05/04/2020	9			217			123.7
Kingston upon Thames	E09000021	Upper tier local authority	04/04/2020	11			208			118.5
Kingston upon Thames	E09000021	Upper tier local authority	03/04/2020	20			197			112.3
Kingston upon Thames	E09000021	Upper tier local authority	02/04/2020	16			177			100.9
Kingston upon Thames	E09000021	Upper tier local authority	01/04/2020	9			161			91.8
Kingston upon Thames	E09000021	Upper tier local authority	31/03/2020	12			152			86.6
Kingston upon Thames	E09000021	Upper tier local authority	30/03/2020	19			140			79.8
Kingston upon Thames	E09000021	Upper tier local authority	29/03/2020	13			121			69
Kingston upon Thames	E09000021	Upper tier local authority	28/03/2020	6			108			61.5
Kingston upon Thames	E09000021	Upper tier local authority	27/03/2020	11			102			58.1
Kingston upon Thames	E09000021	Upper tier local authority	26/03/2020	14			91			51.9
Kingston upon Thames	E09000021	Upper tier local authority	25/03/2020	13			77			43.9
Kingston upon Thames	E09000021	Upper tier local authority	24/03/2020	16			64			36.5

Reported Cases up to 18 May 2020

Area name	Area code	Area type	Specimen date	Daily lab-confirmed cases	Previously reported daily cases	Change in daily cases	Cumulative lab-confirmed cases	Previously reported cumulative cases	Change in cumulative cases	Cumulative lab-confirmed cases rate
Kingston upon Thames	E09000021	Upper tier local authority	23/03/2020	11			48			27.4
Kingston upon Thames	E09000021	Upper tier local authority	22/03/2020	1			37			21.1
Kingston upon Thames	E09000021	Upper tier local authority	21/03/2020	1			36			20.5
Kingston upon Thames	E09000021	Upper tier local authority	20/03/2020	6			35			19.9
Kingston upon Thames	E09000021	Upper tier local authority	19/03/2020	6			29			16.5
Kingston upon Thames	E09000021	Upper tier local authority	18/03/2020	2			23			13.1
Kingston upon Thames	E09000021	Upper tier local authority	17/03/2020	6			21			12
Kingston upon Thames	E09000021	Upper tier local authority	16/03/2020	5			15			8.5
Kingston upon Thames	E09000021	Upper tier local authority	15/03/2020	2			10			5.7
Kingston upon Thames	E09000021	Upper tier local authority	14/03/2020	3			8			4.6
Kingston upon Thames	E09000021	Upper tier local authority	13/03/2020	1			5			2.8
Kingston upon Thames	E09000021	Upper tier local authority	12/03/2020	1			4			2.3
Kingston upon Thames	E09000021	Upper tier local authority	11/03/2020	1			3			1.7
Kingston upon Thames	E09000021	Upper tier local authority	08/03/2020	1			2			1.1
Kingston upon Thames	E09000021	Upper tier local authority	29/02/2020	1			1			0.6
Kirklees	E08000034	Upper tier local authority	18/05/2020	4			697			158.9
Kirklees	E08000034	Upper tier local authority	17/05/2020	3			693			158
Kirklees	E08000034	Upper tier local authority	16/05/2020	4			690			157.3
Kirklees	E08000034	Upper tier local authority	15/05/2020	6			686			156.4
Kirklees	E08000034	Upper tier local authority	14/05/2020	3			680			155
Kirklees	E08000034	Upper tier local authority	13/05/2020	8			677			154.3
Kirklees	E08000034	Upper tier local authority	12/05/2020	3			669			152.5
Kirklees	E08000034	Upper tier local authority	11/05/2020	6			666			151.8
Kirklees	E08000034	Upper tier local authority	10/05/2020	7			660			150.4
Kirklees	E08000034	Upper tier local authority	09/05/2020	4			653			148.8
Kirklees	E08000034	Upper tier local authority	08/05/2020	1			649			147.9
Kirklees	E08000034	Upper tier local authority	07/05/2020	6			648			147.7
Kirklees	E08000034	Upper tier local authority	06/05/2020	4			642			146.3
Kirklees	E08000034	Upper tier local authority	05/05/2020	9			638			145.4
Kirklees	E08000034	Upper tier local authority	04/05/2020	10			629			143.4
Kirklees	E08000034	Upper tier local authority	03/05/2020	5			619			141.1
Kirklees	E08000034	Upper tier local authority	02/05/2020	7			614			140
Kirklees	E08000034	Upper tier local authority	01/05/2020	27			607			138.4
Kirklees	E08000034	Upper tier local authority	30/04/2020	13			580			132.2
Kirklees	E08000034	Upper tier local authority	29/04/2020	11			567			129.2
Kirklees	E08000034	Upper tier local authority	28/04/2020	10			556			126.7
Kirklees	E08000034	Upper tier local authority	27/04/2020	18			546			124.5
Kirklees	E08000034	Upper tier local authority	26/04/2020	3			528			120.3
Kirklees	E08000034	Upper tier local authority	25/04/2020	7			525			119.7
Kirklees	E08000034	Upper tier local authority	24/04/2020	27			518			118.1
Kirklees	E08000034	Upper tier local authority	23/04/2020	10			491			111.9
Kirklees	E08000034	Upper tier local authority	22/04/2020	11			481			109.6
Kirklees	E08000034	Upper tier local authority	21/04/2020	12			470			107.1
Kirklees	E08000034	Upper tier local authority	20/04/2020	7			458			104.4
Kirklees	E08000034	Upper tier local authority	19/04/2020	11			451			102.8
Kirklees	E08000034	Upper tier local authority	18/04/2020	12			440			100.3
Kirklees	E08000034	Upper tier local authority	17/04/2020	11			428			97.6
Kirklees	E08000034	Upper tier local authority	16/04/2020	19			417			95
Kirklees	E08000034	Upper tier local authority	15/04/2020	12			398			90.7
Kirklees	E08000034	Upper tier local authority	14/04/2020	24			386			88
Kirklees	E08000034	Upper tier local authority	13/04/2020	19			362			82.5
Kirklees	E08000034	Upper tier local authority	12/04/2020	6			343			78.2
Kirklees	E08000034	Upper tier local authority	11/04/2020	15			337			76.8

Reported Cases up to 18 May 2020

Area name	Area code	Area type	Specimen date	Daily lab-confirmed cases	Previously reported daily cases	Change in daily cases	Cumulative lab-confirmed cases	Previously reported cumulative cases	Change in cumulative cases	Cumulative lab-confirmed cases rate
Kirklees	E08000034	Upper tier local authority	10/04/2020	12			322			73.4
Kirklees	E08000034	Upper tier local authority	09/04/2020	15			310			70.7
Kirklees	E08000034	Upper tier local authority	08/04/2020	21			295			67.2
Kirklees	E08000034	Upper tier local authority	07/04/2020	26			274			62.5
Kirklees	E08000034	Upper tier local authority	06/04/2020	28			248			56.5
Kirklees	E08000034	Upper tier local authority	05/04/2020	12			220			50.1
Kirklees	E08000034	Upper tier local authority	04/04/2020	14			208			47.4
Kirklees	E08000034	Upper tier local authority	03/04/2020	21			194			44.2
Kirklees	E08000034	Upper tier local authority	02/04/2020	22			173			39.4
Kirklees	E08000034	Upper tier local authority	01/04/2020	24			151			34.4
Kirklees	E08000034	Upper tier local authority	31/03/2020	19			127			28.9
Kirklees	E08000034	Upper tier local authority	30/03/2020	19			108			24.6
Kirklees	E08000034	Upper tier local authority	29/03/2020	15			89			20.3
Kirklees	E08000034	Upper tier local authority	28/03/2020	9			74			16.9
Kirklees	E08000034	Upper tier local authority	27/03/2020	10			65			14.8
Kirklees	E08000034	Upper tier local authority	26/03/2020	11			55			12.5
Kirklees	E08000034	Upper tier local authority	25/03/2020	10			44			10
Kirklees	E08000034	Upper tier local authority	24/03/2020	6			34			7.7
Kirklees	E08000034	Upper tier local authority	23/03/2020	4			28			6.4
Kirklees	E08000034	Upper tier local authority	22/03/2020	3			24			5.5
Kirklees	E08000034	Upper tier local authority	21/03/2020	3			21			4.8
Kirklees	E08000034	Upper tier local authority	20/03/2020	4			18			4.1
Kirklees	E08000034	Upper tier local authority	19/03/2020	2			14			3.2
Kirklees	E08000034	Upper tier local authority	18/03/2020	5			12			2.7
Kirklees	E08000034	Upper tier local authority	17/03/2020	1			7			1.6
Kirklees	E08000034	Upper tier local authority	16/03/2020	2			6			1.4
Kirklees	E08000034	Upper tier local authority	15/03/2020	1			4			0.9
Kirklees	E08000034	Upper tier local authority	11/03/2020	1			3			0.7
Kirklees	E08000034	Upper tier local authority	10/03/2020	1			2			0.5
Kirklees	E08000034	Upper tier local authority	09/03/2020	1			1			0.2
Knowsley	E08000011	Upper tier local authority	18/05/2020	0			639			427.2
Knowsley	E08000011	Upper tier local authority	17/05/2020	4			639			427.2
Knowsley	E08000011	Upper tier local authority	16/05/2020	2			635			424.5
Knowsley	E08000011	Upper tier local authority	14/05/2020	3			633			423.2
Knowsley	E08000011	Upper tier local authority	13/05/2020	5			630			421.2
Knowsley	E08000011	Upper tier local authority	12/05/2020	3			625			417.9
Knowsley	E08000011	Upper tier local authority	11/05/2020	13			622			415.9
Knowsley	E08000011	Upper tier local authority	10/05/2020	1			609			407.2
Knowsley	E08000011	Upper tier local authority	08/05/2020	4			608			406.5
Knowsley	E08000011	Upper tier local authority	07/05/2020	2			604			403.8
Knowsley	E08000011	Upper tier local authority	06/05/2020	7			602			402.5
Knowsley	E08000011	Upper tier local authority	05/05/2020	12			595			397.8
Knowsley	E08000011	Upper tier local authority	04/05/2020	7			583			389.8
Knowsley	E08000011	Upper tier local authority	03/05/2020	4			576			385.1
Knowsley	E08000011	Upper tier local authority	02/05/2020	5			572			382.4
Knowsley	E08000011	Upper tier local authority	01/05/2020	7			567			379.1
Knowsley	E08000011	Upper tier local authority	30/04/2020	10			560			374.4
Knowsley	E08000011	Upper tier local authority	29/04/2020	15			550			367.7
Knowsley	E08000011	Upper tier local authority	28/04/2020	14			535			357.7
Knowsley	E08000011	Upper tier local authority	27/04/2020	13			521			348.3
Knowsley	E08000011	Upper tier local authority	26/04/2020	5			508			339.6
Knowsley	E08000011	Upper tier local authority	25/04/2020	8			503			336.3
Knowsley	E08000011	Upper tier local authority	24/04/2020	10			495			330.9

Reported Cases up to 18 May 2020

Area name	Area code	Area type	Specimen date	Daily lab-confirmed cases	Previously reported daily cases	Change in daily cases	Cumulative lab-confirmed cases	Previously reported cumulative cases	Change in cumulative cases	Cumulative lab-confirmed cases rate
Knowsley	E08000011	Upper tier local authority	23/04/2020	20			485			324.3
Knowsley	E08000011	Upper tier local authority	22/04/2020	10			465			310.9
Knowsley	E08000011	Upper tier local authority	21/04/2020	11			455			304.2
Knowsley	E08000011	Upper tier local authority	20/04/2020	20			444			296.8
Knowsley	E08000011	Upper tier local authority	19/04/2020	8			424			283.5
Knowsley	E08000011	Upper tier local authority	18/04/2020	4			416			278.1
Knowsley	E08000011	Upper tier local authority	17/04/2020	26			412			275.5
Knowsley	E08000011	Upper tier local authority	16/04/2020	20			386			258.1
Knowsley	E08000011	Upper tier local authority	15/04/2020	25			366			244.7
Knowsley	E08000011	Upper tier local authority	14/04/2020	8			341			228
Knowsley	E08000011	Upper tier local authority	13/04/2020	17			333			222.6
Knowsley	E08000011	Upper tier local authority	12/04/2020	8			316			211.3
Knowsley	E08000011	Upper tier local authority	11/04/2020	15			308			205.9
Knowsley	E08000011	Upper tier local authority	10/04/2020	12			293			195.9
Knowsley	E08000011	Upper tier local authority	09/04/2020	29			281			187.9
Knowsley	E08000011	Upper tier local authority	08/04/2020	19			252			168.5
Knowsley	E08000011	Upper tier local authority	07/04/2020	15			233			155.8
Knowsley	E08000011	Upper tier local authority	06/04/2020	32			218			145.8
Knowsley	E08000011	Upper tier local authority	05/04/2020	14			186			124.4
Knowsley	E08000011	Upper tier local authority	04/04/2020	16			172			115
Knowsley	E08000011	Upper tier local authority	03/04/2020	20			156			104.3
Knowsley	E08000011	Upper tier local authority	02/04/2020	22			136			90.9
Knowsley	E08000011	Upper tier local authority	01/04/2020	18			114			76.2
Knowsley	E08000011	Upper tier local authority	31/03/2020	14			96			64.2
Knowsley	E08000011	Upper tier local authority	30/03/2020	21			82			54.8
Knowsley	E08000011	Upper tier local authority	29/03/2020	12			61			40.8
Knowsley	E08000011	Upper tier local authority	28/03/2020	10			49			32.8
Knowsley	E08000011	Upper tier local authority	27/03/2020	7			39			26.1
Knowsley	E08000011	Upper tier local authority	26/03/2020	7			32			21.4
Knowsley	E08000011	Upper tier local authority	25/03/2020	9			25			16.7
Knowsley	E08000011	Upper tier local authority	24/03/2020	4			16			10.7
Knowsley	E08000011	Upper tier local authority	23/03/2020	1			12			8
Knowsley	E08000011	Upper tier local authority	22/03/2020	2			11			7.4
Knowsley	E08000011	Upper tier local authority	21/03/2020	3			9			6
Knowsley	E08000011	Upper tier local authority	20/03/2020	1			6			4
Knowsley	E08000011	Upper tier local authority	18/03/2020	2			5			3.3
Knowsley	E08000011	Upper tier local authority	15/03/2020	2			3			2
Knowsley	E08000011	Upper tier local authority	12/03/2020	1			1			0.7
Lambeth	E09000022	Upper tier local authority	18/05/2020	0			1193			366
Lambeth	E09000022	Upper tier local authority	15/05/2020	1			1193			366
Lambeth	E09000022	Upper tier local authority	14/05/2020	4			1192			365.7
Lambeth	E09000022	Upper tier local authority	13/05/2020	2			1188			364.5
Lambeth	E09000022	Upper tier local authority	12/05/2020	1			1186			363.9
Lambeth	E09000022	Upper tier local authority	11/05/2020	2			1185			363.6
Lambeth	E09000022	Upper tier local authority	10/05/2020	1			1183			363
Lambeth	E09000022	Upper tier local authority	09/05/2020	4			1182			362.7
Lambeth	E09000022	Upper tier local authority	08/05/2020	1			1178			361.4
Lambeth	E09000022	Upper tier local authority	07/05/2020	6			1177			361.1
Lambeth	E09000022	Upper tier local authority	06/05/2020	3			1171			359.3
Lambeth	E09000022	Upper tier local authority	05/05/2020	3			1168			358.4
Lambeth	E09000022	Upper tier local authority	04/05/2020	3			1165			357.5
Lambeth	E09000022	Upper tier local authority	03/05/2020	3			1162			356.5
Lambeth	E09000022	Upper tier local authority	01/05/2020	10			1159			355.6

Reported Cases up to 18 May 2020

Area name	Area code	Area type	Specimen date	Daily lab-confirmed cases	Previously reported daily cases	Change in daily cases	Cumulative lab-confirmed cases	Previously reported cumulative cases	Change in cumulative cases	Cumulative lab-confirmed cases rate
Lambeth	E09000022	Upper tier local authority	30/04/2020	8			1149			352.5
Lambeth	E09000022	Upper tier local authority	29/04/2020	7			1141			350.1
Lambeth	E09000022	Upper tier local authority	28/04/2020	8			1134			347.9
Lambeth	E09000022	Upper tier local authority	27/04/2020	7			1126			345.5
Lambeth	E09000022	Upper tier local authority	26/04/2020	2			1119			343.3
Lambeth	E09000022	Upper tier local authority	25/04/2020	4			1117			342.7
Lambeth	E09000022	Upper tier local authority	24/04/2020	11			1113			341.5
Lambeth	E09000022	Upper tier local authority	23/04/2020	18			1102			338.1
Lambeth	E09000022	Upper tier local authority	22/04/2020	12			1084			332.6
Lambeth	E09000022	Upper tier local authority	21/04/2020	8			1072			328.9
Lambeth	E09000022	Upper tier local authority	20/04/2020	15			1064			326.5
Lambeth	E09000022	Upper tier local authority	19/04/2020	11			1049			321.9
Lambeth	E09000022	Upper tier local authority	18/04/2020	11			1038			318.5
Lambeth	E09000022	Upper tier local authority	17/04/2020	10			1027			315.1
Lambeth	E09000022	Upper tier local authority	16/04/2020	19			1017			312
Lambeth	E09000022	Upper tier local authority	15/04/2020	23			998			306.2
Lambeth	E09000022	Upper tier local authority	14/04/2020	11			975			299.2
Lambeth	E09000022	Upper tier local authority	13/04/2020	16			964			295.8
Lambeth	E09000022	Upper tier local authority	12/04/2020	16			948			290.9
Lambeth	E09000022	Upper tier local authority	11/04/2020	45			932			286
Lambeth	E09000022	Upper tier local authority	10/04/2020	16			887			272.2
Lambeth	E09000022	Upper tier local authority	09/04/2020	30			871			267.2
Lambeth	E09000022	Upper tier local authority	08/04/2020	32			841			258
Lambeth	E09000022	Upper tier local authority	07/04/2020	39			809			248.2
Lambeth	E09000022	Upper tier local authority	06/04/2020	42			770			236.3
Lambeth	E09000022	Upper tier local authority	05/04/2020	17			728			223.4
Lambeth	E09000022	Upper tier local authority	04/04/2020	31			711			218.2
Lambeth	E09000022	Upper tier local authority	03/04/2020	38			680			208.6
Lambeth	E09000022	Upper tier local authority	02/04/2020	43			642			197
Lambeth	E09000022	Upper tier local authority	01/04/2020	49			599			183.8
Lambeth	E09000022	Upper tier local authority	31/03/2020	41			550			168.8
Lambeth	E09000022	Upper tier local authority	30/03/2020	52			509			156.2
Lambeth	E09000022	Upper tier local authority	29/03/2020	27			457			140.2
Lambeth	E09000022	Upper tier local authority	28/03/2020	37			430			131.9
Lambeth	E09000022	Upper tier local authority	27/03/2020	35			393			120.6
Lambeth	E09000022	Upper tier local authority	26/03/2020	43			358			109.8
Lambeth	E09000022	Upper tier local authority	25/03/2020	36			315			96.7
Lambeth	E09000022	Upper tier local authority	24/03/2020	26			279			85.6
Lambeth	E09000022	Upper tier local authority	23/03/2020	28			253			77.6
Lambeth	E09000022	Upper tier local authority	22/03/2020	33			225			69
Lambeth	E09000022	Upper tier local authority	21/03/2020	18			192			58.9
Lambeth	E09000022	Upper tier local authority	20/03/2020	31			174			53.4
Lambeth	E09000022	Upper tier local authority	19/03/2020	22			143			43.9
Lambeth	E09000022	Upper tier local authority	18/03/2020	17			121			37.1
Lambeth	E09000022	Upper tier local authority	17/03/2020	21			104			31.9
Lambeth	E09000022	Upper tier local authority	16/03/2020	16			83			25.5
Lambeth	E09000022	Upper tier local authority	15/03/2020	13			67			20.6
Lambeth	E09000022	Upper tier local authority	14/03/2020	10			54			16.6
Lambeth	E09000022	Upper tier local authority	13/03/2020	11			44			13.5
Lambeth	E09000022	Upper tier local authority	12/03/2020	4			33			10.1
Lambeth	E09000022	Upper tier local authority	11/03/2020	14			29			8.9
Lambeth	E09000022	Upper tier local authority	10/03/2020	8			15			4.6
Lambeth	E09000022	Upper tier local authority	09/03/2020	2			7			2.1

Reported Cases up to 18 May 2020

Area name	Area code	Area type	Specimen date	Daily lab-confirmed cases	Previously reported daily cases	Change in daily cases	Cumulative lab-confirmed cases	Previously reported cumulative cases	Change in cumulative cases	Cumulative lab-confirmed cases rate
Lambeth	E09000022	Upper tier local authority	07/03/2020	2			5			1.5
Lambeth	E09000022	Upper tier local authority	06/03/2020	1			3			0.9
Lambeth	E09000022	Upper tier local authority	04/03/2020	1			2			0.6
Lambeth	E09000022	Upper tier local authority	03/03/2020	1			1			0.3
Lancashire	E10000017	Upper tier local authority	18/05/2020	0			3378			279.2
Lancashire	E10000017	Upper tier local authority	17/05/2020	8			3378			279.2
Lancashire	E10000017	Upper tier local authority	16/05/2020	20			3370			278.5
Lancashire	E10000017	Upper tier local authority	15/05/2020	15			3350			276.8
Lancashire	E10000017	Upper tier local authority	14/05/2020	21			3335			275.6
Lancashire	E10000017	Upper tier local authority	13/05/2020	15			3314			273.9
Lancashire	E10000017	Upper tier local authority	12/05/2020	29			3299			272.6
Lancashire	E10000017	Upper tier local authority	11/05/2020	38			3270			270.2
Lancashire	E10000017	Upper tier local authority	10/05/2020	18			3232			267.1
Lancashire	E10000017	Upper tier local authority	09/05/2020	37			3214			265.6
Lancashire	E10000017	Upper tier local authority	08/05/2020	29			3177			262.6
Lancashire	E10000017	Upper tier local authority	07/05/2020	22			3148			260.2
Lancashire	E10000017	Upper tier local authority	06/05/2020	32			3126			258.3
Lancashire	E10000017	Upper tier local authority	05/05/2020	37			3094			255.7
Lancashire	E10000017	Upper tier local authority	04/05/2020	39			3057			252.6
Lancashire	E10000017	Upper tier local authority	03/05/2020	39			3018			249.4
Lancashire	E10000017	Upper tier local authority	02/05/2020	21			2979			246.2
Lancashire	E10000017	Upper tier local authority	01/05/2020	50			2958			244.5
Lancashire	E10000017	Upper tier local authority	30/04/2020	65			2908			240.3
Lancashire	E10000017	Upper tier local authority	29/04/2020	43			2843			234.9
Lancashire	E10000017	Upper tier local authority	28/04/2020	49			2800			231.4
Lancashire	E10000017	Upper tier local authority	27/04/2020	46			2751			227.3
Lancashire	E10000017	Upper tier local authority	26/04/2020	41			2705			223.5
Lancashire	E10000017	Upper tier local authority	25/04/2020	40			2664			220.2
Lancashire	E10000017	Upper tier local authority	24/04/2020	66			2624			216.9
Lancashire	E10000017	Upper tier local authority	23/04/2020	77			2558			211.4
Lancashire	E10000017	Upper tier local authority	22/04/2020	87			2481			205
Lancashire	E10000017	Upper tier local authority	21/04/2020	78			2394			197.8
Lancashire	E10000017	Upper tier local authority	20/04/2020	73			2316			191.4
Lancashire	E10000017	Upper tier local authority	19/04/2020	48			2243			185.4
Lancashire	E10000017	Upper tier local authority	18/04/2020	75			2195			181.4
Lancashire	E10000017	Upper tier local authority	17/04/2020	82			2120			175.2
Lancashire	E10000017	Upper tier local authority	16/04/2020	88			2038			168.4
Lancashire	E10000017	Upper tier local authority	15/04/2020	77			1950			161.1
Lancashire	E10000017	Upper tier local authority	14/04/2020	90			1873			154.8
Lancashire	E10000017	Upper tier local authority	13/04/2020	83			1783			147.3
Lancashire	E10000017	Upper tier local authority	12/04/2020	63			1700			140.5
Lancashire	E10000017	Upper tier local authority	11/04/2020	93			1637			135.3
Lancashire	E10000017	Upper tier local authority	10/04/2020	73			1544			127.6
Lancashire	E10000017	Upper tier local authority	09/04/2020	104			1471			121.6
Lancashire	E10000017	Upper tier local authority	08/04/2020	100			1367			113
Lancashire	E10000017	Upper tier local authority	07/04/2020	107			1267			104.7
Lancashire	E10000017	Upper tier local authority	06/04/2020	113			1160			95.9
Lancashire	E10000017	Upper tier local authority	05/04/2020	93			1047			86.5
Lancashire	E10000017	Upper tier local authority	04/04/2020	90			954			78.8
Lancashire	E10000017	Upper tier local authority	03/04/2020	112			864			71.4
Lancashire	E10000017	Upper tier local authority	02/04/2020	94			752			62.1
Lancashire	E10000017	Upper tier local authority	01/04/2020	91			658			54.4
Lancashire	E10000017	Upper tier local authority	31/03/2020	86			567			46.9

Reported Cases up to 18 May 2020

Area name	Area code	Area type	Specimen date	Daily lab-confirmed cases	Previously reported daily cases	Change in daily cases	Cumulative lab-confirmed cases	Previously reported cumulative cases	Change in cumulative cases	Cumulative lab-confirmed cases rate
Lancashire	E10000017	Upper tier local authority	30/03/2020	97			481			39.8
Lancashire	E10000017	Upper tier local authority	29/03/2020	36			384			31.7
Lancashire	E10000017	Upper tier local authority	28/03/2020	42			348			28.8
Lancashire	E10000017	Upper tier local authority	27/03/2020	44			306			25.3
Lancashire	E10000017	Upper tier local authority	26/03/2020	63			262			21.7
Lancashire	E10000017	Upper tier local authority	25/03/2020	38			199			16.4
Lancashire	E10000017	Upper tier local authority	24/03/2020	41			161			13.3
Lancashire	E10000017	Upper tier local authority	23/03/2020	35			120			9.9
Lancashire	E10000017	Upper tier local authority	22/03/2020	16			85			7
Lancashire	E10000017	Upper tier local authority	21/03/2020	9			69			5.7
Lancashire	E10000017	Upper tier local authority	20/03/2020	8			60			5
Lancashire	E10000017	Upper tier local authority	19/03/2020	14			52			4.3
Lancashire	E10000017	Upper tier local authority	18/03/2020	10			38			3.1
Lancashire	E10000017	Upper tier local authority	17/03/2020	4			28			2.3
Lancashire	E10000017	Upper tier local authority	16/03/2020	7			24			2
Lancashire	E10000017	Upper tier local authority	15/03/2020	2			17			1.4
Lancashire	E10000017	Upper tier local authority	13/03/2020	3			15			1.2
Lancashire	E10000017	Upper tier local authority	12/03/2020	5			12			1
Lancashire	E10000017	Upper tier local authority	11/03/2020	2			7			0.6
Lancashire	E10000017	Upper tier local authority	09/03/2020	1			5			0.4
Lancashire	E10000017	Upper tier local authority	05/03/2020	2			4			0.3
Lancashire	E10000017	Upper tier local authority	01/03/2020	2			2			0.2
Leeds	E08000035	Upper tier local authority	18/05/2020	0			1745			221.1
Leeds	E08000035	Upper tier local authority	17/05/2020	6			1745			221.1
Leeds	E08000035	Upper tier local authority	16/05/2020	7			1739			220.4
Leeds	E08000035	Upper tier local authority	15/05/2020	12			1732			219.5
Leeds	E08000035	Upper tier local authority	14/05/2020	13			1720			217.9
Leeds	E08000035	Upper tier local authority	13/05/2020	17			1707			216.3
Leeds	E08000035	Upper tier local authority	12/05/2020	16			1690			214.1
Leeds	E08000035	Upper tier local authority	11/05/2020	9			1674			212.1
Leeds	E08000035	Upper tier local authority	10/05/2020	11			1665			211
Leeds	E08000035	Upper tier local authority	09/05/2020	17			1654			209.6
Leeds	E08000035	Upper tier local authority	08/05/2020	13			1637			207.4
Leeds	E08000035	Upper tier local authority	07/05/2020	37			1624			205.8
Leeds	E08000035	Upper tier local authority	06/05/2020	24			1587			201.1
Leeds	E08000035	Upper tier local authority	05/05/2020	27			1563			198.1
Leeds	E08000035	Upper tier local authority	04/05/2020	20			1536			194.6
Leeds	E08000035	Upper tier local authority	03/05/2020	10			1516			192.1
Leeds	E08000035	Upper tier local authority	02/05/2020	25			1506			190.8
Leeds	E08000035	Upper tier local authority	01/05/2020	28			1481			187.7
Leeds	E08000035	Upper tier local authority	30/04/2020	21			1453			184.1
Leeds	E08000035	Upper tier local authority	29/04/2020	35			1432			181.5
Leeds	E08000035	Upper tier local authority	28/04/2020	40			1397			177
Leeds	E08000035	Upper tier local authority	27/04/2020	43			1357			171.9
Leeds	E08000035	Upper tier local authority	26/04/2020	21			1314			166.5
Leeds	E08000035	Upper tier local authority	25/04/2020	25			1293			163.8
Leeds	E08000035	Upper tier local authority	24/04/2020	69			1268			160.7
Leeds	E08000035	Upper tier local authority	23/04/2020	46			1199			151.9
Leeds	E08000035	Upper tier local authority	22/04/2020	49			1153			146.1
Leeds	E08000035	Upper tier local authority	21/04/2020	72			1104			139.9
Leeds	E08000035	Upper tier local authority	20/04/2020	42			1032			130.8
Leeds	E08000035	Upper tier local authority	19/04/2020	33			990			125.4
Leeds	E08000035	Upper tier local authority	18/04/2020	33			957			121.3

Reported Cases up to 18 May 2020

Area name	Area code	Area type	Specimen date	Daily lab-confirmed cases	Previously reported daily cases	Change in daily cases	Cumulative lab-confirmed cases	Previously reported cumulative cases	Change in cumulative cases	Cumulative lab-confirmed cases rate
Leeds	E08000035	Upper tier local authority	17/04/2020	50			924			117.1
Leeds	E08000035	Upper tier local authority	16/04/2020	51			874			110.7
Leeds	E08000035	Upper tier local authority	15/04/2020	53			823			104.3
Leeds	E08000035	Upper tier local authority	14/04/2020	36			770			97.6
Leeds	E08000035	Upper tier local authority	13/04/2020	28			734			93
Leeds	E08000035	Upper tier local authority	12/04/2020	38			706			89.5
Leeds	E08000035	Upper tier local authority	11/04/2020	35			668			84.6
Leeds	E08000035	Upper tier local authority	10/04/2020	47			633			80.2
Leeds	E08000035	Upper tier local authority	09/04/2020	42			586			74.3
Leeds	E08000035	Upper tier local authority	08/04/2020	43			544			68.9
Leeds	E08000035	Upper tier local authority	07/04/2020	64			501			63.5
Leeds	E08000035	Upper tier local authority	06/04/2020	49			437			55.4
Leeds	E08000035	Upper tier local authority	05/04/2020	36			388			49.2
Leeds	E08000035	Upper tier local authority	04/04/2020	17			352			44.6
Leeds	E08000035	Upper tier local authority	03/04/2020	37			335			42.4
Leeds	E08000035	Upper tier local authority	02/04/2020	30			298			37.8
Leeds	E08000035	Upper tier local authority	01/04/2020	31			268			34
Leeds	E08000035	Upper tier local authority	31/03/2020	24			237			30
Leeds	E08000035	Upper tier local authority	30/03/2020	27			213			27
Leeds	E08000035	Upper tier local authority	29/03/2020	21			186			23.6
Leeds	E08000035	Upper tier local authority	28/03/2020	26			165			20.9
Leeds	E08000035	Upper tier local authority	27/03/2020	21			139			17.6
Leeds	E08000035	Upper tier local authority	26/03/2020	21			118			15
Leeds	E08000035	Upper tier local authority	25/03/2020	11			97			12.3
Leeds	E08000035	Upper tier local authority	24/03/2020	18			86			10.9
Leeds	E08000035	Upper tier local authority	23/03/2020	16			68			8.6
Leeds	E08000035	Upper tier local authority	22/03/2020	11			52			6.6
Leeds	E08000035	Upper tier local authority	21/03/2020	6			41			5.2
Leeds	E08000035	Upper tier local authority	20/03/2020	7			35			4.4
Leeds	E08000035	Upper tier local authority	19/03/2020	6			28			3.5
Leeds	E08000035	Upper tier local authority	18/03/2020	4			22			2.8
Leeds	E08000035	Upper tier local authority	17/03/2020	3			18			2.3
Leeds	E08000035	Upper tier local authority	16/03/2020	1			15			1.9
Leeds	E08000035	Upper tier local authority	15/03/2020	2			14			1.8
Leeds	E08000035	Upper tier local authority	12/03/2020	1			12			1.5
Leeds	E08000035	Upper tier local authority	11/03/2020	3			11			1.4
Leeds	E08000035	Upper tier local authority	09/03/2020	3			8			1
Leeds	E08000035	Upper tier local authority	07/03/2020	2			5			0.6
Leeds	E08000035	Upper tier local authority	04/03/2020	1			3			0.4
Leeds	E08000035	Upper tier local authority	01/03/2020	1			2			0.3
Leeds	E08000035	Upper tier local authority	28/02/2020	1			1			0.1
Leicester	E06000016	Upper tier local authority	18/05/2020	1			831			233.9
Leicester	E06000016	Upper tier local authority	17/05/2020	3			830			233.7
Leicester	E06000016	Upper tier local authority	16/05/2020	14			827			232.8
Leicester	E06000016	Upper tier local authority	15/05/2020	13			813			228.9
Leicester	E06000016	Upper tier local authority	14/05/2020	4			800			225.2
Leicester	E06000016	Upper tier local authority	13/05/2020	7			796			224.1
Leicester	E06000016	Upper tier local authority	12/05/2020	5			789			222.1
Leicester	E06000016	Upper tier local authority	11/05/2020	9			784			220.7
Leicester	E06000016	Upper tier local authority	10/05/2020	10			775			218.2
Leicester	E06000016	Upper tier local authority	09/05/2020	10			765			215.4
Leicester	E06000016	Upper tier local authority	08/05/2020	6			755			212.5
Leicester	E06000016	Upper tier local authority	07/05/2020	8			749			210.9

Reported Cases up to 18 May 2020

Area name	Area code	Area type	Specimen date	Daily lab-confirmed cases	Previously reported daily cases	Change in daily cases	Cumulative lab-confirmed cases	Previously reported cumulative cases	Change in cumulative cases	Cumulative lab-confirmed cases rate
Leicester	E06000016	Upper tier local authority	06/05/2020	18			741			208.6
Leicester	E06000016	Upper tier local authority	05/05/2020	5			723			203.5
Leicester	E06000016	Upper tier local authority	04/05/2020	20			718			202.1
Leicester	E06000016	Upper tier local authority	03/05/2020	5			698			196.5
Leicester	E06000016	Upper tier local authority	02/05/2020	3			693			195.1
Leicester	E06000016	Upper tier local authority	01/05/2020	6			690			194.2
Leicester	E06000016	Upper tier local authority	30/04/2020	12			684			192.6
Leicester	E06000016	Upper tier local authority	29/04/2020	13			672			189.2
Leicester	E06000016	Upper tier local authority	28/04/2020	22			659			185.5
Leicester	E06000016	Upper tier local authority	27/04/2020	21			637			179.3
Leicester	E06000016	Upper tier local authority	26/04/2020	1			616			173.4
Leicester	E06000016	Upper tier local authority	25/04/2020	13			615			173.1
Leicester	E06000016	Upper tier local authority	24/04/2020	16			602			169.5
Leicester	E06000016	Upper tier local authority	23/04/2020	16			586			165
Leicester	E06000016	Upper tier local authority	22/04/2020	21			570			160.5
Leicester	E06000016	Upper tier local authority	21/04/2020	16			549			154.6
Leicester	E06000016	Upper tier local authority	20/04/2020	28			533			150
Leicester	E06000016	Upper tier local authority	19/04/2020	23			505			142.2
Leicester	E06000016	Upper tier local authority	18/04/2020	15			482			135.7
Leicester	E06000016	Upper tier local authority	17/04/2020	11			467			131.5
Leicester	E06000016	Upper tier local authority	16/04/2020	9			456			128.4
Leicester	E06000016	Upper tier local authority	15/04/2020	15			447			125.8
Leicester	E06000016	Upper tier local authority	14/04/2020	13			432			121.6
Leicester	E06000016	Upper tier local authority	13/04/2020	9			419			118
Leicester	E06000016	Upper tier local authority	12/04/2020	22			410			115.4
Leicester	E06000016	Upper tier local authority	11/04/2020	17			388			109.2
Leicester	E06000016	Upper tier local authority	10/04/2020	20			371			104.4
Leicester	E06000016	Upper tier local authority	09/04/2020	31			351			98.8
Leicester	E06000016	Upper tier local authority	08/04/2020	20			320			90.1
Leicester	E06000016	Upper tier local authority	07/04/2020	22			300			84.5
Leicester	E06000016	Upper tier local authority	06/04/2020	26			278			78.3
Leicester	E06000016	Upper tier local authority	05/04/2020	20			252			70.9
Leicester	E06000016	Upper tier local authority	04/04/2020	15			232			65.3
Leicester	E06000016	Upper tier local authority	03/04/2020	26			217			61.1
Leicester	E06000016	Upper tier local authority	02/04/2020	24			191			53.8
Leicester	E06000016	Upper tier local authority	01/04/2020	33			167			47
Leicester	E06000016	Upper tier local authority	31/03/2020	27			134			37.7
Leicester	E06000016	Upper tier local authority	30/03/2020	5			107			30.1
Leicester	E06000016	Upper tier local authority	29/03/2020	1			102			28.7
Leicester	E06000016	Upper tier local authority	28/03/2020	11			101			28.4
Leicester	E06000016	Upper tier local authority	27/03/2020	8			90			25.3
Leicester	E06000016	Upper tier local authority	26/03/2020	13			82			23.1
Leicester	E06000016	Upper tier local authority	25/03/2020	5			69			19.4
Leicester	E06000016	Upper tier local authority	24/03/2020	20			64			18
Leicester	E06000016	Upper tier local authority	23/03/2020	11			44			12.4
Leicester	E06000016	Upper tier local authority	22/03/2020	7			33			9.3
Leicester	E06000016	Upper tier local authority	21/03/2020	5			26			7.3
Leicester	E06000016	Upper tier local authority	20/03/2020	2			21			5.9
Leicester	E06000016	Upper tier local authority	19/03/2020	6			19			5.3
Leicester	E06000016	Upper tier local authority	18/03/2020	5			13			3.7
Leicester	E06000016	Upper tier local authority	17/03/2020	3			8			2.3
Leicester	E06000016	Upper tier local authority	16/03/2020	2			5			1.4
Leicester	E06000016	Upper tier local authority	13/03/2020	1			3			0.8

Reported Cases up to 18 May 2020

Area name	Area code	Area type	Specimen date	Daily lab-confirmed cases	Previously reported daily cases	Change in daily cases	Cumulative lab-confirmed cases	Previously reported cumulative cases	Change in cumulative cases	Cumulative lab-confirmed cases rate
Leicester	E06000016	Upper tier local authority	12/03/2020	1			2			0.6
Leicester	E06000016	Upper tier local authority	11/03/2020	1			1			0.3
Leicestershire	E10000018	Upper tier local authority	18/05/2020	3			1167			167.1
Leicestershire	E10000018	Upper tier local authority	17/05/2020	10			1164			166.7
Leicestershire	E10000018	Upper tier local authority	16/05/2020	13			1154			165.3
Leicestershire	E10000018	Upper tier local authority	15/05/2020	12			1141			163.4
Leicestershire	E10000018	Upper tier local authority	14/05/2020	7			1129			161.7
Leicestershire	E10000018	Upper tier local authority	13/05/2020	16			1122			160.7
Leicestershire	E10000018	Upper tier local authority	12/05/2020	16			1106			158.4
Leicestershire	E10000018	Upper tier local authority	11/05/2020	15			1090			156.1
Leicestershire	E10000018	Upper tier local authority	10/05/2020	6			1075			154
Leicestershire	E10000018	Upper tier local authority	09/05/2020	9			1069			153.1
Leicestershire	E10000018	Upper tier local authority	08/05/2020	10			1060			151.8
Leicestershire	E10000018	Upper tier local authority	07/05/2020	18			1050			150.4
Leicestershire	E10000018	Upper tier local authority	06/05/2020	19			1032			147.8
Leicestershire	E10000018	Upper tier local authority	05/05/2020	14			1013			145.1
Leicestershire	E10000018	Upper tier local authority	04/05/2020	13			999			143.1
Leicestershire	E10000018	Upper tier local authority	03/05/2020	6			986			141.2
Leicestershire	E10000018	Upper tier local authority	02/05/2020	7			980			140.3
Leicestershire	E10000018	Upper tier local authority	01/05/2020	12			973			139.3
Leicestershire	E10000018	Upper tier local authority	30/04/2020	17			961			137.6
Leicestershire	E10000018	Upper tier local authority	29/04/2020	21			944			135.2
Leicestershire	E10000018	Upper tier local authority	28/04/2020	25			923			132.2
Leicestershire	E10000018	Upper tier local authority	27/04/2020	23			898			128.6
Leicestershire	E10000018	Upper tier local authority	26/04/2020	4			875			125.3
Leicestershire	E10000018	Upper tier local authority	25/04/2020	18			871			124.7
Leicestershire	E10000018	Upper tier local authority	24/04/2020	21			853			122.2
Leicestershire	E10000018	Upper tier local authority	23/04/2020	14			832			119.2
Leicestershire	E10000018	Upper tier local authority	22/04/2020	22			818			117.1
Leicestershire	E10000018	Upper tier local authority	21/04/2020	30			796			114
Leicestershire	E10000018	Upper tier local authority	20/04/2020	30			766			109.7
Leicestershire	E10000018	Upper tier local authority	19/04/2020	20			736			105.4
Leicestershire	E10000018	Upper tier local authority	18/04/2020	16			716			102.5
Leicestershire	E10000018	Upper tier local authority	17/04/2020	34			700			100.2
Leicestershire	E10000018	Upper tier local authority	16/04/2020	46			666			95.4
Leicestershire	E10000018	Upper tier local authority	15/04/2020	27			620			88.8
Leicestershire	E10000018	Upper tier local authority	14/04/2020	22			593			84.9
Leicestershire	E10000018	Upper tier local authority	13/04/2020	13			571			81.8
Leicestershire	E10000018	Upper tier local authority	12/04/2020	12			558			79.9
Leicestershire	E10000018	Upper tier local authority	11/04/2020	23			546			78.2
Leicestershire	E10000018	Upper tier local authority	10/04/2020	27			523			74.9
Leicestershire	E10000018	Upper tier local authority	09/04/2020	34			496			71
Leicestershire	E10000018	Upper tier local authority	08/04/2020	18			462			66.2
Leicestershire	E10000018	Upper tier local authority	07/04/2020	20			444			63.6
Leicestershire	E10000018	Upper tier local authority	06/04/2020	31			424			60.7
Leicestershire	E10000018	Upper tier local authority	05/04/2020	31			393			56.3
Leicestershire	E10000018	Upper tier local authority	04/04/2020	20			362			51.8
Leicestershire	E10000018	Upper tier local authority	03/04/2020	26			342			49
Leicestershire	E10000018	Upper tier local authority	02/04/2020	19			316			45.3
Leicestershire	E10000018	Upper tier local authority	01/04/2020	45			297			42.5
Leicestershire	E10000018	Upper tier local authority	31/03/2020	44			252			36.1
Leicestershire	E10000018	Upper tier local authority	30/03/2020	14			208			29.8
Leicestershire	E10000018	Upper tier local authority	29/03/2020	4			194			27.8

Reported Cases up to 18 May 2020

Area name	Area code	Area type	Specimen date	Daily lab-confirmed cases	Previously reported daily cases	Change in daily cases	Cumulative lab-confirmed cases	Previously reported cumulative cases	Change in cumulative cases	Cumulative lab-confirmed cases rate
Leicestershire	E10000018	Upper tier local authority	28/03/2020	15			190			27.2
Leicestershire	E10000018	Upper tier local authority	27/03/2020	15			175			25.1
Leicestershire	E10000018	Upper tier local authority	26/03/2020	16			160			22.9
Leicestershire	E10000018	Upper tier local authority	25/03/2020	13			144			20.6
Leicestershire	E10000018	Upper tier local authority	24/03/2020	21			131			18.8
Leicestershire	E10000018	Upper tier local authority	23/03/2020	18			110			15.8
Leicestershire	E10000018	Upper tier local authority	22/03/2020	25			92			13.2
Leicestershire	E10000018	Upper tier local authority	21/03/2020	9			67			9.6
Leicestershire	E10000018	Upper tier local authority	20/03/2020	6			58			8.3
Leicestershire	E10000018	Upper tier local authority	19/03/2020	16			52			7.4
Leicestershire	E10000018	Upper tier local authority	18/03/2020	12			36			5.2
Leicestershire	E10000018	Upper tier local authority	17/03/2020	4			24			3.4
Leicestershire	E10000018	Upper tier local authority	16/03/2020	2			20			2.9
Leicestershire	E10000018	Upper tier local authority	15/03/2020	2			18			2.6
Leicestershire	E10000018	Upper tier local authority	14/03/2020	1			16			2.3
Leicestershire	E10000018	Upper tier local authority	13/03/2020	2			15			2.1
Leicestershire	E10000018	Upper tier local authority	12/03/2020	2			13			1.9
Leicestershire	E10000018	Upper tier local authority	11/03/2020	4			11			1.6
Leicestershire	E10000018	Upper tier local authority	09/03/2020	3			7			1
Leicestershire	E10000018	Upper tier local authority	06/03/2020	1			4			0.6
Leicestershire	E10000018	Upper tier local authority	05/03/2020	1			3			0.4
Leicestershire	E10000018	Upper tier local authority	01/03/2020	1			2			0.3
Leicestershire	E10000018	Upper tier local authority	27/02/2020	1			1			0.1
Lewisham	E09000023	Upper tier local authority	18/05/2020	0			970			319.6
Lewisham	E09000023	Upper tier local authority	15/05/2020	2			970			319.6
Lewisham	E09000023	Upper tier local authority	13/05/2020	4			968			318.9
Lewisham	E09000023	Upper tier local authority	12/05/2020	2			964			317.6
Lewisham	E09000023	Upper tier local authority	11/05/2020	2			962			316.9
Lewisham	E09000023	Upper tier local authority	10/05/2020	2			960			316.3
Lewisham	E09000023	Upper tier local authority	09/05/2020	1			958			315.6
Lewisham	E09000023	Upper tier local authority	08/05/2020	3			957			315.3
Lewisham	E09000023	Upper tier local authority	07/05/2020	4			954			314.3
Lewisham	E09000023	Upper tier local authority	06/05/2020	3			950			313
Lewisham	E09000023	Upper tier local authority	05/05/2020	4			947			312
Lewisham	E09000023	Upper tier local authority	04/05/2020	5			943			310.7
Lewisham	E09000023	Upper tier local authority	03/05/2020	5			938			309
Lewisham	E09000023	Upper tier local authority	02/05/2020	4			933			307.4
Lewisham	E09000023	Upper tier local authority	01/05/2020	5			929			306.1
Lewisham	E09000023	Upper tier local authority	30/04/2020	7			924			304.4
Lewisham	E09000023	Upper tier local authority	29/04/2020	4			917			302.1
Lewisham	E09000023	Upper tier local authority	28/04/2020	12			913			300.8
Lewisham	E09000023	Upper tier local authority	27/04/2020	8			901			296.8
Lewisham	E09000023	Upper tier local authority	26/04/2020	4			893			294.2
Lewisham	E09000023	Upper tier local authority	25/04/2020	5			889			292.9
Lewisham	E09000023	Upper tier local authority	24/04/2020	10			884			291.2
Lewisham	E09000023	Upper tier local authority	23/04/2020	4			874			287.9
Lewisham	E09000023	Upper tier local authority	22/04/2020	4			870			286.6
Lewisham	E09000023	Upper tier local authority	21/04/2020	27			866			285.3
Lewisham	E09000023	Upper tier local authority	20/04/2020	14			839			276.4
Lewisham	E09000023	Upper tier local authority	19/04/2020	7			825			271.8
Lewisham	E09000023	Upper tier local authority	18/04/2020	6			818			269.5
Lewisham	E09000023	Upper tier local authority	17/04/2020	26			812			267.5
Lewisham	E09000023	Upper tier local authority	16/04/2020	15			786			258.9

Reported Cases up to 18 May 2020

Area name	Area code	Area type	Specimen date	Daily lab-confirmed cases	Previously reported daily cases	Change in daily cases	Cumulative lab-confirmed cases	Previously reported cumulative cases	Change in cumulative cases	Cumulative lab-confirmed cases rate
Lewisham	E09000023	Upper tier local authority	15/04/2020		19		771			254
Lewisham	E09000023	Upper tier local authority	14/04/2020		15		752			247.7
Lewisham	E09000023	Upper tier local authority	13/04/2020		28		737			242.8
Lewisham	E09000023	Upper tier local authority	12/04/2020		12		709			233.6
Lewisham	E09000023	Upper tier local authority	11/04/2020		14		697			229.6
Lewisham	E09000023	Upper tier local authority	10/04/2020		8		683			225
Lewisham	E09000023	Upper tier local authority	09/04/2020		31		675			222.4
Lewisham	E09000023	Upper tier local authority	08/04/2020		23		644			212.2
Lewisham	E09000023	Upper tier local authority	07/04/2020		29		621			204.6
Lewisham	E09000023	Upper tier local authority	06/04/2020		44		592			195
Lewisham	E09000023	Upper tier local authority	05/04/2020		28		548			180.5
Lewisham	E09000023	Upper tier local authority	04/04/2020		28		520			171.3
Lewisham	E09000023	Upper tier local authority	03/04/2020		46		492			162.1
Lewisham	E09000023	Upper tier local authority	02/04/2020		52		446			146.9
Lewisham	E09000023	Upper tier local authority	01/04/2020		35		394			129.8
Lewisham	E09000023	Upper tier local authority	31/03/2020		38		359			118.3
Lewisham	E09000023	Upper tier local authority	30/03/2020		27		321			105.8
Lewisham	E09000023	Upper tier local authority	29/03/2020		25		294			96.9
Lewisham	E09000023	Upper tier local authority	28/03/2020		21		269			88.6
Lewisham	E09000023	Upper tier local authority	27/03/2020		34		248			81.7
Lewisham	E09000023	Upper tier local authority	26/03/2020		26		214			70.5
Lewisham	E09000023	Upper tier local authority	25/03/2020		24		188			61.9
Lewisham	E09000023	Upper tier local authority	24/03/2020		15		164			54
Lewisham	E09000023	Upper tier local authority	23/03/2020		27		149			49.1
Lewisham	E09000023	Upper tier local authority	22/03/2020		19		122			40.2
Lewisham	E09000023	Upper tier local authority	21/03/2020		8		103			33.9
Lewisham	E09000023	Upper tier local authority	20/03/2020		22		95			31.3
Lewisham	E09000023	Upper tier local authority	19/03/2020		16		73			24
Lewisham	E09000023	Upper tier local authority	18/03/2020		9		57			18.8
Lewisham	E09000023	Upper tier local authority	17/03/2020		8		48			15.8
Lewisham	E09000023	Upper tier local authority	16/03/2020		11		40			13.2
Lewisham	E09000023	Upper tier local authority	15/03/2020		6		29			9.6
Lewisham	E09000023	Upper tier local authority	14/03/2020		2		23			7.6
Lewisham	E09000023	Upper tier local authority	13/03/2020		3		21			6.9
Lewisham	E09000023	Upper tier local authority	12/03/2020		9		18			5.9
Lewisham	E09000023	Upper tier local authority	11/03/2020		5		9			3
Lewisham	E09000023	Upper tier local authority	10/03/2020		1		4			1.3
Lewisham	E09000023	Upper tier local authority	07/03/2020		1		3			1
Lewisham	E09000023	Upper tier local authority	04/03/2020		1		2			0.7
Lewisham	E09000023	Upper tier local authority	11/02/2020		1		1			0.3
Lincolnshire	E10000019	Upper tier local authority	18/05/2020		0		1043			138
Lincolnshire	E10000019	Upper tier local authority	15/05/2020		4		1043			138
Lincolnshire	E10000019	Upper tier local authority	14/05/2020		6		1039			137.5
Lincolnshire	E10000019	Upper tier local authority	13/05/2020		8		1033			136.7
Lincolnshire	E10000019	Upper tier local authority	12/05/2020		20		1025			135.6
Lincolnshire	E10000019	Upper tier local authority	11/05/2020		9		1005			133
Lincolnshire	E10000019	Upper tier local authority	10/05/2020		11		996			131.8
Lincolnshire	E10000019	Upper tier local authority	09/05/2020		10		985			130.3
Lincolnshire	E10000019	Upper tier local authority	08/05/2020		13		975			129
Lincolnshire	E10000019	Upper tier local authority	07/05/2020		48		962			127.3
Lincolnshire	E10000019	Upper tier local authority	06/05/2020		5		914			120.9
Lincolnshire	E10000019	Upper tier local authority	05/05/2020		7		909			120.3
Lincolnshire	E10000019	Upper tier local authority	04/05/2020		13		902			119.3

Reported Cases up to 18 May 2020

Area name	Area code	Area type	Specimen date	Daily lab-confirmed cases	Previously reported daily cases	Change in daily cases	Cumulative lab-confirmed cases	Previously reported cumulative cases	Change in cumulative cases	Cumulative lab-confirmed cases rate
Lincolnshire	E10000019	Upper tier local authority	03/05/2020	6			889			117.6
Lincolnshire	E10000019	Upper tier local authority	02/05/2020	8			883			116.8
Lincolnshire	E10000019	Upper tier local authority	01/05/2020	14			875			115.8
Lincolnshire	E10000019	Upper tier local authority	30/04/2020	11			861			113.9
Lincolnshire	E10000019	Upper tier local authority	29/04/2020	14			850			112.5
Lincolnshire	E10000019	Upper tier local authority	28/04/2020	17			836			110.6
Lincolnshire	E10000019	Upper tier local authority	27/04/2020	11			819			108.4
Lincolnshire	E10000019	Upper tier local authority	26/04/2020	13			808			106.9
Lincolnshire	E10000019	Upper tier local authority	25/04/2020	13			795			105.2
Lincolnshire	E10000019	Upper tier local authority	24/04/2020	23			782			103.5
Lincolnshire	E10000019	Upper tier local authority	23/04/2020	19			759			100.4
Lincolnshire	E10000019	Upper tier local authority	22/04/2020	20			740			97.9
Lincolnshire	E10000019	Upper tier local authority	21/04/2020	17			720			95.3
Lincolnshire	E10000019	Upper tier local authority	20/04/2020	26			703			93
Lincolnshire	E10000019	Upper tier local authority	19/04/2020	27			677			89.6
Lincolnshire	E10000019	Upper tier local authority	18/04/2020	14			650			86
Lincolnshire	E10000019	Upper tier local authority	17/04/2020	22			636			84.1
Lincolnshire	E10000019	Upper tier local authority	16/04/2020	35			614			81.2
Lincolnshire	E10000019	Upper tier local authority	15/04/2020	25			579			76.6
Lincolnshire	E10000019	Upper tier local authority	14/04/2020	31			554			73.3
Lincolnshire	E10000019	Upper tier local authority	13/04/2020	22			523			69.2
Lincolnshire	E10000019	Upper tier local authority	12/04/2020	24			501			66.3
Lincolnshire	E10000019	Upper tier local authority	11/04/2020	23			477			63.1
Lincolnshire	E10000019	Upper tier local authority	10/04/2020	29			454			60.1
Lincolnshire	E10000019	Upper tier local authority	09/04/2020	22			425			56.2
Lincolnshire	E10000019	Upper tier local authority	08/04/2020	15			403			53.3
Lincolnshire	E10000019	Upper tier local authority	07/04/2020	29			388			51.3
Lincolnshire	E10000019	Upper tier local authority	06/04/2020	37			359			47.5
Lincolnshire	E10000019	Upper tier local authority	05/04/2020	21			322			42.6
Lincolnshire	E10000019	Upper tier local authority	04/04/2020	19			301			39.8
Lincolnshire	E10000019	Upper tier local authority	03/04/2020	37			282			37.3
Lincolnshire	E10000019	Upper tier local authority	02/04/2020	14			245			32.4
Lincolnshire	E10000019	Upper tier local authority	01/04/2020	33			231			30.6
Lincolnshire	E10000019	Upper tier local authority	31/03/2020	26			198			26.2
Lincolnshire	E10000019	Upper tier local authority	30/03/2020	28			172			22.8
Lincolnshire	E10000019	Upper tier local authority	29/03/2020	15			144			19.1
Lincolnshire	E10000019	Upper tier local authority	28/03/2020	22			129			17.1
Lincolnshire	E10000019	Upper tier local authority	27/03/2020	17			107			14.2
Lincolnshire	E10000019	Upper tier local authority	26/03/2020	23			90			11.9
Lincolnshire	E10000019	Upper tier local authority	25/03/2020	11			67			8.9
Lincolnshire	E10000019	Upper tier local authority	24/03/2020	13			56			7.4
Lincolnshire	E10000019	Upper tier local authority	23/03/2020	8			43			5.7
Lincolnshire	E10000019	Upper tier local authority	22/03/2020	2			35			4.6
Lincolnshire	E10000019	Upper tier local authority	21/03/2020	4			33			4.4
Lincolnshire	E10000019	Upper tier local authority	20/03/2020	5			29			3.8
Lincolnshire	E10000019	Upper tier local authority	19/03/2020	3			24			3.2
Lincolnshire	E10000019	Upper tier local authority	18/03/2020	5			21			2.8
Lincolnshire	E10000019	Upper tier local authority	17/03/2020	2			16			2.1
Lincolnshire	E10000019	Upper tier local authority	15/03/2020	2			14			1.9
Lincolnshire	E10000019	Upper tier local authority	12/03/2020	3			12			1.6
Lincolnshire	E10000019	Upper tier local authority	11/03/2020	2			9			1.2
Lincolnshire	E10000019	Upper tier local authority	10/03/2020	4			7			0.9
Lincolnshire	E10000019	Upper tier local authority	09/03/2020	1			3			0.4

Reported Cases up to 18 May 2020

Area name	Area code	Area type	Specimen date	Daily lab-confirmed cases	Previously reported daily cases	Change in daily cases	Cumulative lab-confirmed cases	Previously reported cumulative cases	Change in cumulative cases	Cumulative lab-confirmed cases rate
Lincolnshire	E10000019	Upper tier local authority	03/03/2020		2		2			0.3
Liverpool	E08000012	Upper tier local authority	18/05/2020		2		1558			314.9
Liverpool	E08000012	Upper tier local authority	17/05/2020		3		1556			314.5
Liverpool	E08000012	Upper tier local authority	16/05/2020		3		1553			313.9
Liverpool	E08000012	Upper tier local authority	15/05/2020		13		1550			313.2
Liverpool	E08000012	Upper tier local authority	14/05/2020		12		1537			310.6
Liverpool	E08000012	Upper tier local authority	13/05/2020		11		1525			308.2
Liverpool	E08000012	Upper tier local authority	12/05/2020		8		1514			306
Liverpool	E08000012	Upper tier local authority	11/05/2020		4		1506			304.4
Liverpool	E08000012	Upper tier local authority	10/05/2020		3		1502			303.5
Liverpool	E08000012	Upper tier local authority	09/05/2020		3		1499			302.9
Liverpool	E08000012	Upper tier local authority	07/05/2020		2		1496			302.3
Liverpool	E08000012	Upper tier local authority	06/05/2020		3		1494			301.9
Liverpool	E08000012	Upper tier local authority	05/05/2020		1		1491			301.3
Liverpool	E08000012	Upper tier local authority	04/05/2020		10		1490			301.1
Liverpool	E08000012	Upper tier local authority	03/05/2020		8		1480			299.1
Liverpool	E08000012	Upper tier local authority	02/05/2020		10		1472			297.5
Liverpool	E08000012	Upper tier local authority	01/05/2020		17		1462			295.5
Liverpool	E08000012	Upper tier local authority	30/04/2020		21		1445			292
Liverpool	E08000012	Upper tier local authority	29/04/2020		23		1424			287.8
Liverpool	E08000012	Upper tier local authority	28/04/2020		22		1401			283.1
Liverpool	E08000012	Upper tier local authority	27/04/2020		24		1379			278.7
Liverpool	E08000012	Upper tier local authority	26/04/2020		14		1355			273.8
Liverpool	E08000012	Upper tier local authority	25/04/2020		23		1341			271
Liverpool	E08000012	Upper tier local authority	24/04/2020		28		1318			266.4
Liverpool	E08000012	Upper tier local authority	23/04/2020		21		1290			260.7
Liverpool	E08000012	Upper tier local authority	22/04/2020		21		1269			256.5
Liverpool	E08000012	Upper tier local authority	21/04/2020		28		1248			252.2
Liverpool	E08000012	Upper tier local authority	20/04/2020		30		1220			246.6
Liverpool	E08000012	Upper tier local authority	19/04/2020		20		1190			240.5
Liverpool	E08000012	Upper tier local authority	18/04/2020		19		1170			236.5
Liverpool	E08000012	Upper tier local authority	17/04/2020		35		1151			232.6
Liverpool	E08000012	Upper tier local authority	16/04/2020		44		1116			225.5
Liverpool	E08000012	Upper tier local authority	15/04/2020		36		1072			216.6
Liverpool	E08000012	Upper tier local authority	14/04/2020		31		1036			209.4
Liverpool	E08000012	Upper tier local authority	13/04/2020		37		1005			203.1
Liverpool	E08000012	Upper tier local authority	12/04/2020		35		968			195.6
Liverpool	E08000012	Upper tier local authority	11/04/2020		40		933			188.6
Liverpool	E08000012	Upper tier local authority	10/04/2020		34		893			180.5
Liverpool	E08000012	Upper tier local authority	09/04/2020		66		859			173.6
Liverpool	E08000012	Upper tier local authority	08/04/2020		73		793			160.3
Liverpool	E08000012	Upper tier local authority	07/04/2020		66		720			145.5
Liverpool	E08000012	Upper tier local authority	06/04/2020		53		654			132.2
Liverpool	E08000012	Upper tier local authority	05/04/2020		46		601			121.5
Liverpool	E08000012	Upper tier local authority	04/04/2020		47		555			112.2
Liverpool	E08000012	Upper tier local authority	03/04/2020		60		508			102.7
Liverpool	E08000012	Upper tier local authority	02/04/2020		55		448			90.5
Liverpool	E08000012	Upper tier local authority	01/04/2020		46		393			79.4
Liverpool	E08000012	Upper tier local authority	31/03/2020		41		347			70.1
Liverpool	E08000012	Upper tier local authority	30/03/2020		43		306			61.8
Liverpool	E08000012	Upper tier local authority	29/03/2020		36		263			53.2
Liverpool	E08000012	Upper tier local authority	28/03/2020		27		227			45.9
Liverpool	E08000012	Upper tier local authority	27/03/2020		27		200			40.4

Reported Cases up to 18 May 2020

Area name	Area code	Area type	Specimen date	Daily lab-confirmed cases	Previously reported daily cases	Change in daily cases	Cumulative lab-confirmed cases	Previously reported cumulative cases	Change in cumulative cases	Cumulative lab-confirmed cases rate
Liverpool	E08000012	Upper tier local authority	26/03/2020		34		173			35
Liverpool	E08000012	Upper tier local authority	25/03/2020		24		139			28.1
Liverpool	E08000012	Upper tier local authority	24/03/2020		25		115			23.2
Liverpool	E08000012	Upper tier local authority	23/03/2020		18		90			18.2
Liverpool	E08000012	Upper tier local authority	22/03/2020		13		72			14.6
Liverpool	E08000012	Upper tier local authority	21/03/2020		14		59			11.9
Liverpool	E08000012	Upper tier local authority	20/03/2020		10		45			9.1
Liverpool	E08000012	Upper tier local authority	19/03/2020		6		35			7.1
Liverpool	E08000012	Upper tier local authority	18/03/2020		9		29			5.9
Liverpool	E08000012	Upper tier local authority	17/03/2020		4		20			4
Liverpool	E08000012	Upper tier local authority	16/03/2020		3		16			3.2
Liverpool	E08000012	Upper tier local authority	14/03/2020		2		13			2.6
Liverpool	E08000012	Upper tier local authority	13/03/2020		2		11			2.2
Liverpool	E08000012	Upper tier local authority	12/03/2020		3		9			1.8
Liverpool	E08000012	Upper tier local authority	10/03/2020		1		6			1.2
Liverpool	E08000012	Upper tier local authority	07/03/2020		1		5			1
Liverpool	E08000012	Upper tier local authority	06/03/2020		1		4			0.8
Liverpool	E08000012	Upper tier local authority	03/03/2020		2		3			0.6
Liverpool	E08000012	Upper tier local authority	02/03/2020		1		1			0.2
Luton	E06000032	Upper tier local authority	18/05/2020		0		668			312
Luton	E06000032	Upper tier local authority	12/05/2020		1		668			312
Luton	E06000032	Upper tier local authority	09/05/2020		1		667			311.5
Luton	E06000032	Upper tier local authority	08/05/2020		1		666			311.1
Luton	E06000032	Upper tier local authority	07/05/2020		1		665			310.6
Luton	E06000032	Upper tier local authority	06/05/2020		1		664			310.1
Luton	E06000032	Upper tier local authority	05/05/2020		4		663			309.7
Luton	E06000032	Upper tier local authority	04/05/2020		16		659			307.8
Luton	E06000032	Upper tier local authority	02/05/2020		3		643			300.3
Luton	E06000032	Upper tier local authority	01/05/2020		14		640			298.9
Luton	E06000032	Upper tier local authority	29/04/2020		1		626			292.4
Luton	E06000032	Upper tier local authority	28/04/2020		2		625			291.9
Luton	E06000032	Upper tier local authority	27/04/2020		19		623			291
Luton	E06000032	Upper tier local authority	25/04/2020		19		604			282.1
Luton	E06000032	Upper tier local authority	24/04/2020		11		585			273.2
Luton	E06000032	Upper tier local authority	23/04/2020		12		574			268.1
Luton	E06000032	Upper tier local authority	22/04/2020		15		562			262.5
Luton	E06000032	Upper tier local authority	21/04/2020		11		547			255.5
Luton	E06000032	Upper tier local authority	20/04/2020		9		536			250.3
Luton	E06000032	Upper tier local authority	19/04/2020		1		527			246.1
Luton	E06000032	Upper tier local authority	18/04/2020		33		526			245.7
Luton	E06000032	Upper tier local authority	17/04/2020		24		493			230.3
Luton	E06000032	Upper tier local authority	16/04/2020		4		469			219
Luton	E06000032	Upper tier local authority	15/04/2020		8		465			217.2
Luton	E06000032	Upper tier local authority	14/04/2020		24		457			213.4
Luton	E06000032	Upper tier local authority	13/04/2020		15		433			202.2
Luton	E06000032	Upper tier local authority	12/04/2020		23		418			195.2
Luton	E06000032	Upper tier local authority	11/04/2020		15		395			184.5
Luton	E06000032	Upper tier local authority	10/04/2020		22		380			177.5
Luton	E06000032	Upper tier local authority	09/04/2020		16		358			167.2
Luton	E06000032	Upper tier local authority	08/04/2020		35		342			159.7
Luton	E06000032	Upper tier local authority	07/04/2020		30		307			143.4
Luton	E06000032	Upper tier local authority	06/04/2020		28		277			129.4
Luton	E06000032	Upper tier local authority	05/04/2020		27		249			116.3

Reported Cases up to 18 May 2020

Area name	Area code	Area type	Specimen date	Daily lab-confirmed cases	Previously reported daily cases	Change in daily cases	Cumulative lab-confirmed cases	Previously reported cumulative cases	Change in cumulative cases	Cumulative lab-confirmed cases rate
Luton	E06000032	Upper tier local authority	04/04/2020	14			222			103.7
Luton	E06000032	Upper tier local authority	03/04/2020	18			208			97.1
Luton	E06000032	Upper tier local authority	02/04/2020	23			190			88.7
Luton	E06000032	Upper tier local authority	01/04/2020	17			167			78
Luton	E06000032	Upper tier local authority	31/03/2020	26			150			70.1
Luton	E06000032	Upper tier local authority	30/03/2020	16			124			57.9
Luton	E06000032	Upper tier local authority	29/03/2020	10			108			50.4
Luton	E06000032	Upper tier local authority	28/03/2020	10			98			45.8
Luton	E06000032	Upper tier local authority	27/03/2020	12			88			41.1
Luton	E06000032	Upper tier local authority	26/03/2020	9			76			35.5
Luton	E06000032	Upper tier local authority	25/03/2020	11			67			31.3
Luton	E06000032	Upper tier local authority	24/03/2020	14			56			26.2
Luton	E06000032	Upper tier local authority	23/03/2020	7			42			19.6
Luton	E06000032	Upper tier local authority	22/03/2020	5			35			16.3
Luton	E06000032	Upper tier local authority	21/03/2020	3			30			14
Luton	E06000032	Upper tier local authority	20/03/2020	9			27			12.6
Luton	E06000032	Upper tier local authority	19/03/2020	4			18			8.4
Luton	E06000032	Upper tier local authority	18/03/2020	6			14			6.5
Luton	E06000032	Upper tier local authority	17/03/2020	5			8			3.7
Luton	E06000032	Upper tier local authority	13/03/2020	1			3			1.4
Luton	E06000032	Upper tier local authority	04/03/2020	2			2			0.9
Manchester	E08000003	Upper tier local authority	18/05/2020	0			1445			263.9
Manchester	E08000003	Upper tier local authority	17/05/2020	3			1445			263.9
Manchester	E08000003	Upper tier local authority	16/05/2020	23			1442			263.3
Manchester	E08000003	Upper tier local authority	15/05/2020	11			1419			259.1
Manchester	E08000003	Upper tier local authority	14/05/2020	6			1408			257.1
Manchester	E08000003	Upper tier local authority	13/05/2020	16			1402			256
Manchester	E08000003	Upper tier local authority	12/05/2020	17			1386			253.1
Manchester	E08000003	Upper tier local authority	11/05/2020	15			1369			250
Manchester	E08000003	Upper tier local authority	10/05/2020	15			1354			247.2
Manchester	E08000003	Upper tier local authority	09/05/2020	11			1339			244.5
Manchester	E08000003	Upper tier local authority	08/05/2020	11			1328			242.5
Manchester	E08000003	Upper tier local authority	07/05/2020	17			1317			240.5
Manchester	E08000003	Upper tier local authority	06/05/2020	25			1300			237.4
Manchester	E08000003	Upper tier local authority	05/05/2020	26			1275			232.8
Manchester	E08000003	Upper tier local authority	04/05/2020	17			1249			228.1
Manchester	E08000003	Upper tier local authority	03/05/2020	10			1232			225
Manchester	E08000003	Upper tier local authority	02/05/2020	15			1222			223.1
Manchester	E08000003	Upper tier local authority	01/05/2020	15			1207			220.4
Manchester	E08000003	Upper tier local authority	30/04/2020	16			1192			217.7
Manchester	E08000003	Upper tier local authority	29/04/2020	16			1176			214.7
Manchester	E08000003	Upper tier local authority	28/04/2020	23			1160			211.8
Manchester	E08000003	Upper tier local authority	27/04/2020	13			1137			207.6
Manchester	E08000003	Upper tier local authority	26/04/2020	17			1124			205.2
Manchester	E08000003	Upper tier local authority	25/04/2020	14			1107			202.1
Manchester	E08000003	Upper tier local authority	24/04/2020	29			1093			199.6
Manchester	E08000003	Upper tier local authority	23/04/2020	21			1064			194.3
Manchester	E08000003	Upper tier local authority	22/04/2020	24			1043			190.5
Manchester	E08000003	Upper tier local authority	21/04/2020	28			1019			186.1
Manchester	E08000003	Upper tier local authority	20/04/2020	32			991			181
Manchester	E08000003	Upper tier local authority	19/04/2020	19			959			175.1
Manchester	E08000003	Upper tier local authority	18/04/2020	29			940			171.6
Manchester	E08000003	Upper tier local authority	17/04/2020	15			911			166.4

Reported Cases up to 18 May 2020

Area name	Area code	Area type	Specimen date	Daily lab-confirmed cases	Previously reported daily cases	Change in daily cases	Cumulative lab-confirmed cases	Previously reported cumulative cases	Change in cumulative cases	Cumulative lab-confirmed cases rate
Manchester	E08000003	Upper tier local authority	16/04/2020	15			896			163.6
Manchester	E08000003	Upper tier local authority	15/04/2020	30			881			160.9
Manchester	E08000003	Upper tier local authority	14/04/2020	50			851			155.4
Manchester	E08000003	Upper tier local authority	13/04/2020	40			801			146.3
Manchester	E08000003	Upper tier local authority	12/04/2020	37			761			139
Manchester	E08000003	Upper tier local authority	11/04/2020	44			724			132.2
Manchester	E08000003	Upper tier local authority	10/04/2020	37			680			124.2
Manchester	E08000003	Upper tier local authority	09/04/2020	63			643			117.4
Manchester	E08000003	Upper tier local authority	08/04/2020	53			580			105.9
Manchester	E08000003	Upper tier local authority	07/04/2020	58			527			96.2
Manchester	E08000003	Upper tier local authority	06/04/2020	73			469			85.6
Manchester	E08000003	Upper tier local authority	05/04/2020	36			396			72.3
Manchester	E08000003	Upper tier local authority	04/04/2020	40			360			65.7
Manchester	E08000003	Upper tier local authority	03/04/2020	30			320			58.4
Manchester	E08000003	Upper tier local authority	02/04/2020	34			290			53
Manchester	E08000003	Upper tier local authority	01/04/2020	28			256			46.7
Manchester	E08000003	Upper tier local authority	31/03/2020	33			228			41.6
Manchester	E08000003	Upper tier local authority	30/03/2020	24			195			35.6
Manchester	E08000003	Upper tier local authority	29/03/2020	23			171			31.2
Manchester	E08000003	Upper tier local authority	28/03/2020	31			148			27
Manchester	E08000003	Upper tier local authority	27/03/2020	14			117			21.4
Manchester	E08000003	Upper tier local authority	26/03/2020	22			103			18.8
Manchester	E08000003	Upper tier local authority	25/03/2020	14			81			14.8
Manchester	E08000003	Upper tier local authority	24/03/2020	9			67			12.2
Manchester	E08000003	Upper tier local authority	23/03/2020	12			58			10.6
Manchester	E08000003	Upper tier local authority	22/03/2020	4			46			8.4
Manchester	E08000003	Upper tier local authority	21/03/2020	3			42			7.7
Manchester	E08000003	Upper tier local authority	20/03/2020	4			39			7.1
Manchester	E08000003	Upper tier local authority	19/03/2020	4			35			6.4
Manchester	E08000003	Upper tier local authority	18/03/2020	3			31			5.7
Manchester	E08000003	Upper tier local authority	17/03/2020	4			28			5.1
Manchester	E08000003	Upper tier local authority	16/03/2020	6			24			4.4
Manchester	E08000003	Upper tier local authority	15/03/2020	3			18			3.3
Manchester	E08000003	Upper tier local authority	13/03/2020	7			15			2.7
Manchester	E08000003	Upper tier local authority	11/03/2020	1			8			1.5
Manchester	E08000003	Upper tier local authority	10/03/2020	1			7			1.3
Manchester	E08000003	Upper tier local authority	09/03/2020	2			6			1.1
Manchester	E08000003	Upper tier local authority	05/03/2020	2			4			0.7
Manchester	E08000003	Upper tier local authority	04/03/2020	1			2			0.4
Manchester	E08000003	Upper tier local authority	03/03/2020	1			1			0.2
Medway	E06000035	Upper tier local authority	18/05/2020	0			735			264.5
Medway	E06000035	Upper tier local authority	16/05/2020	1			735			264.5
Medway	E06000035	Upper tier local authority	14/05/2020	3			734			264.2
Medway	E06000035	Upper tier local authority	13/05/2020	5			731			263.1
Medway	E06000035	Upper tier local authority	12/05/2020	12			726			261.3
Medway	E06000035	Upper tier local authority	11/05/2020	5			714			257
Medway	E06000035	Upper tier local authority	10/05/2020	6			709			255.2
Medway	E06000035	Upper tier local authority	09/05/2020	6			703			253
Medway	E06000035	Upper tier local authority	08/05/2020	1			697			250.9
Medway	E06000035	Upper tier local authority	07/05/2020	6			696			250.5
Medway	E06000035	Upper tier local authority	06/05/2020	15			690			248.3
Medway	E06000035	Upper tier local authority	05/05/2020	5			675			242.9
Medway	E06000035	Upper tier local authority	04/05/2020	13			670			241.1

Reported Cases up to 18 May 2020

Area name	Area code	Area type	Specimen date	Daily lab-confirmed cases	Previously reported daily cases	Change in daily cases	Cumulative lab-confirmed cases	Previously reported cumulative cases	Change in cumulative cases	Cumulative lab-confirmed cases rate
Medway	E06000035	Upper tier local authority	02/05/2020	8			657			236.5
Medway	E06000035	Upper tier local authority	01/05/2020	8			649			233.6
Medway	E06000035	Upper tier local authority	30/04/2020	8			641			230.7
Medway	E06000035	Upper tier local authority	29/04/2020	8			633			227.8
Medway	E06000035	Upper tier local authority	28/04/2020	11			625			224.9
Medway	E06000035	Upper tier local authority	27/04/2020	5			614			221
Medway	E06000035	Upper tier local authority	26/04/2020	7			609			219.2
Medway	E06000035	Upper tier local authority	25/04/2020	5			602			216.7
Medway	E06000035	Upper tier local authority	24/04/2020	15			597			214.9
Medway	E06000035	Upper tier local authority	23/04/2020	14			582			209.5
Medway	E06000035	Upper tier local authority	22/04/2020	9			568			204.4
Medway	E06000035	Upper tier local authority	21/04/2020	16			559			201.2
Medway	E06000035	Upper tier local authority	20/04/2020	19			543			195.4
Medway	E06000035	Upper tier local authority	19/04/2020	12			524			188.6
Medway	E06000035	Upper tier local authority	18/04/2020	17			512			184.3
Medway	E06000035	Upper tier local authority	17/04/2020	25			495			178.2
Medway	E06000035	Upper tier local authority	16/04/2020	16			470			169.2
Medway	E06000035	Upper tier local authority	15/04/2020	16			454			163.4
Medway	E06000035	Upper tier local authority	14/04/2020	13			438			157.6
Medway	E06000035	Upper tier local authority	13/04/2020	11			425			153
Medway	E06000035	Upper tier local authority	12/04/2020	13			414			149
Medway	E06000035	Upper tier local authority	11/04/2020	18			401			144.3
Medway	E06000035	Upper tier local authority	10/04/2020	23			383			137.8
Medway	E06000035	Upper tier local authority	09/04/2020	20			360			129.6
Medway	E06000035	Upper tier local authority	08/04/2020	22			340			122.4
Medway	E06000035	Upper tier local authority	07/04/2020	37			318			114.4
Medway	E06000035	Upper tier local authority	06/04/2020	30			281			101.1
Medway	E06000035	Upper tier local authority	05/04/2020	19			251			90.3
Medway	E06000035	Upper tier local authority	04/04/2020	24			232			83.5
Medway	E06000035	Upper tier local authority	03/04/2020	15			208			74.9
Medway	E06000035	Upper tier local authority	02/04/2020	24			193			69.5
Medway	E06000035	Upper tier local authority	01/04/2020	33			169			60.8
Medway	E06000035	Upper tier local authority	31/03/2020	17			136			48.9
Medway	E06000035	Upper tier local authority	30/03/2020	10			119			42.8
Medway	E06000035	Upper tier local authority	29/03/2020	9			109			39.2
Medway	E06000035	Upper tier local authority	28/03/2020	9			100			36
Medway	E06000035	Upper tier local authority	27/03/2020	8			91			32.8
Medway	E06000035	Upper tier local authority	26/03/2020	11			83			29.9
Medway	E06000035	Upper tier local authority	25/03/2020	10			72			25.9
Medway	E06000035	Upper tier local authority	24/03/2020	16			62			22.3
Medway	E06000035	Upper tier local authority	23/03/2020	11			46			16.6
Medway	E06000035	Upper tier local authority	22/03/2020	3			35			12.6
Medway	E06000035	Upper tier local authority	21/03/2020	10			32			11.5
Medway	E06000035	Upper tier local authority	20/03/2020	2			22			7.9
Medway	E06000035	Upper tier local authority	19/03/2020	3			20			7.2
Medway	E06000035	Upper tier local authority	18/03/2020	1			17			6.1
Medway	E06000035	Upper tier local authority	17/03/2020	2			16			5.8
Medway	E06000035	Upper tier local authority	16/03/2020	1			14			5
Medway	E06000035	Upper tier local authority	15/03/2020	2			13			4.7
Medway	E06000035	Upper tier local authority	13/03/2020	3			11			4
Medway	E06000035	Upper tier local authority	12/03/2020	1			8			2.9
Medway	E06000035	Upper tier local authority	11/03/2020	4			7			2.5
Medway	E06000035	Upper tier local authority	04/03/2020	2			3			1.1

Reported Cases up to 18 May 2020

Area name	Area code	Area type	Specimen date	Daily lab-confirmed cases	Previously reported daily cases	Change in daily cases	Cumulative lab-confirmed cases	Previously reported cumulative cases	Change in cumulative cases	Cumulative lab-confirmed cases rate
Medway	E06000035	Upper tier local authority	27/02/2020	1			1			0.4
Merton	E09000024	Upper tier local authority	18/05/2020	0			685			332.2
Merton	E09000024	Upper tier local authority	17/05/2020	1			685			332.2
Merton	E09000024	Upper tier local authority	16/05/2020	1			684			331.7
Merton	E09000024	Upper tier local authority	14/05/2020	2			683			331.3
Merton	E09000024	Upper tier local authority	13/05/2020	2			681			330.3
Merton	E09000024	Upper tier local authority	12/05/2020	3			679			329.3
Merton	E09000024	Upper tier local authority	11/05/2020	1			676			327.9
Merton	E09000024	Upper tier local authority	10/05/2020	2			675			327.4
Merton	E09000024	Upper tier local authority	08/05/2020	1			673			326.4
Merton	E09000024	Upper tier local authority	06/05/2020	7			672			325.9
Merton	E09000024	Upper tier local authority	05/05/2020	2			665			322.5
Merton	E09000024	Upper tier local authority	04/05/2020	3			663			321.6
Merton	E09000024	Upper tier local authority	02/05/2020	2			660			320.1
Merton	E09000024	Upper tier local authority	01/05/2020	3			658			319.1
Merton	E09000024	Upper tier local authority	30/04/2020	3			655			317.7
Merton	E09000024	Upper tier local authority	29/04/2020	4			652			316.2
Merton	E09000024	Upper tier local authority	28/04/2020	6			648			314.3
Merton	E09000024	Upper tier local authority	27/04/2020	3			642			311.4
Merton	E09000024	Upper tier local authority	26/04/2020	1			639			309.9
Merton	E09000024	Upper tier local authority	25/04/2020	5			638			309.4
Merton	E09000024	Upper tier local authority	24/04/2020	6			633			307
Merton	E09000024	Upper tier local authority	23/04/2020	5			627			304.1
Merton	E09000024	Upper tier local authority	22/04/2020	2			622			301.7
Merton	E09000024	Upper tier local authority	21/04/2020	9			620			300.7
Merton	E09000024	Upper tier local authority	20/04/2020	11			611			296.3
Merton	E09000024	Upper tier local authority	19/04/2020	6			600			291
Merton	E09000024	Upper tier local authority	18/04/2020	6			594			288.1
Merton	E09000024	Upper tier local authority	17/04/2020	16			588			285.2
Merton	E09000024	Upper tier local authority	16/04/2020	14			572			277.4
Merton	E09000024	Upper tier local authority	15/04/2020	10			558			270.6
Merton	E09000024	Upper tier local authority	14/04/2020	12			548			265.8
Merton	E09000024	Upper tier local authority	13/04/2020	20			536			260
Merton	E09000024	Upper tier local authority	12/04/2020	9			516			250.3
Merton	E09000024	Upper tier local authority	11/04/2020	18			507			245.9
Merton	E09000024	Upper tier local authority	10/04/2020	12			489			237.2
Merton	E09000024	Upper tier local authority	09/04/2020	20			477			231.3
Merton	E09000024	Upper tier local authority	08/04/2020	14			457			221.6
Merton	E09000024	Upper tier local authority	07/04/2020	17			443			214.9
Merton	E09000024	Upper tier local authority	06/04/2020	37			426			206.6
Merton	E09000024	Upper tier local authority	05/04/2020	17			389			188.7
Merton	E09000024	Upper tier local authority	04/04/2020	14			372			180.4
Merton	E09000024	Upper tier local authority	03/04/2020	23			358			173.6
Merton	E09000024	Upper tier local authority	02/04/2020	33			335			162.5
Merton	E09000024	Upper tier local authority	01/04/2020	27			302			146.5
Merton	E09000024	Upper tier local authority	31/03/2020	28			275			133.4
Merton	E09000024	Upper tier local authority	30/03/2020	23			247			119.8
Merton	E09000024	Upper tier local authority	29/03/2020	13			224			108.6
Merton	E09000024	Upper tier local authority	28/03/2020	14			211			102.3
Merton	E09000024	Upper tier local authority	27/03/2020	24			197			95.5
Merton	E09000024	Upper tier local authority	26/03/2020	14			173			83.9
Merton	E09000024	Upper tier local authority	25/03/2020	23			159			77.1
Merton	E09000024	Upper tier local authority	24/03/2020	23			136			66

Reported Cases up to 18 May 2020

Area name	Area code	Area type	Specimen date	Daily lab-confirmed cases	Previously reported daily cases	Change in daily cases	Cumulative lab-confirmed cases	Previously reported cumulative cases	Change in cumulative cases	Cumulative lab-confirmed cases rate
Merton	E09000024	Upper tier local authority	23/03/2020	15			113			54.8
Merton	E09000024	Upper tier local authority	22/03/2020	8			98			47.5
Merton	E09000024	Upper tier local authority	21/03/2020	7			90			43.6
Merton	E09000024	Upper tier local authority	20/03/2020	9			83			40.3
Merton	E09000024	Upper tier local authority	19/03/2020	11			74			35.9
Merton	E09000024	Upper tier local authority	18/03/2020	13			63			30.6
Merton	E09000024	Upper tier local authority	17/03/2020	10			50			24.2
Merton	E09000024	Upper tier local authority	16/03/2020	6			40			19.4
Merton	E09000024	Upper tier local authority	15/03/2020	1			34			16.5
Merton	E09000024	Upper tier local authority	14/03/2020	6			33			16
Merton	E09000024	Upper tier local authority	13/03/2020	7			27			13.1
Merton	E09000024	Upper tier local authority	12/03/2020	3			20			9.7
Merton	E09000024	Upper tier local authority	11/03/2020	7			17			8.2
Merton	E09000024	Upper tier local authority	10/03/2020	6			10			4.8
Merton	E09000024	Upper tier local authority	09/03/2020	1			4			1.9
Merton	E09000024	Upper tier local authority	06/03/2020	2			3			1.5
Merton	E09000024	Upper tier local authority	01/03/2020	1			1			0.5
Middlesbrough	E06000002	Upper tier local authority	18/05/2020	0			638			453.9
Middlesbrough	E06000002	Upper tier local authority	17/05/2020	2			638			453.9
Middlesbrough	E06000002	Upper tier local authority	16/05/2020	2			636			452.5
Middlesbrough	E06000002	Upper tier local authority	15/05/2020	1			634			451.1
Middlesbrough	E06000002	Upper tier local authority	12/05/2020	1			633			450.4
Middlesbrough	E06000002	Upper tier local authority	10/05/2020	2			632			449.7
Middlesbrough	E06000002	Upper tier local authority	09/05/2020	4			630			448.3
Middlesbrough	E06000002	Upper tier local authority	08/05/2020	2			626			445.4
Middlesbrough	E06000002	Upper tier local authority	07/05/2020	7			624			444
Middlesbrough	E06000002	Upper tier local authority	06/05/2020	5			617			439
Middlesbrough	E06000002	Upper tier local authority	05/05/2020	17			612			435.4
Middlesbrough	E06000002	Upper tier local authority	04/05/2020	11			595			423.4
Middlesbrough	E06000002	Upper tier local authority	03/05/2020	5			584			415.5
Middlesbrough	E06000002	Upper tier local authority	02/05/2020	5			579			412
Middlesbrough	E06000002	Upper tier local authority	01/05/2020	13			574			408.4
Middlesbrough	E06000002	Upper tier local authority	30/04/2020	12			561			399.2
Middlesbrough	E06000002	Upper tier local authority	29/04/2020	3			549			390.6
Middlesbrough	E06000002	Upper tier local authority	28/04/2020	20			546			388.5
Middlesbrough	E06000002	Upper tier local authority	27/04/2020	22			526			374.3
Middlesbrough	E06000002	Upper tier local authority	26/04/2020	5			504			358.6
Middlesbrough	E06000002	Upper tier local authority	25/04/2020	13			499			355
Middlesbrough	E06000002	Upper tier local authority	24/04/2020	9			486			345.8
Middlesbrough	E06000002	Upper tier local authority	23/04/2020	10			477			339.4
Middlesbrough	E06000002	Upper tier local authority	22/04/2020	22			467			332.3
Middlesbrough	E06000002	Upper tier local authority	21/04/2020	18			445			316.6
Middlesbrough	E06000002	Upper tier local authority	20/04/2020	16			427			303.8
Middlesbrough	E06000002	Upper tier local authority	19/04/2020	10			411			292.4
Middlesbrough	E06000002	Upper tier local authority	18/04/2020	22			401			285.3
Middlesbrough	E06000002	Upper tier local authority	17/04/2020	18			379			269.7
Middlesbrough	E06000002	Upper tier local authority	16/04/2020	11			361			256.9
Middlesbrough	E06000002	Upper tier local authority	15/04/2020	11			350			249
Middlesbrough	E06000002	Upper tier local authority	14/04/2020	19			339			241.2
Middlesbrough	E06000002	Upper tier local authority	13/04/2020	19			320			227.7
Middlesbrough	E06000002	Upper tier local authority	12/04/2020	14			301			214.2
Middlesbrough	E06000002	Upper tier local authority	11/04/2020	15			287			204.2
Middlesbrough	E06000002	Upper tier local authority	10/04/2020	17			272			193.5

Reported Cases up to 18 May 2020

Area name	Area code	Area type	Specimen date	Daily lab-confirmed cases	Previously reported daily cases	Change in daily cases	Cumulative lab-confirmed cases	Previously reported cumulative cases	Change in cumulative cases	Cumulative lab-confirmed cases rate
Middlesbrough	E06000002	Upper tier local authority	09/04/2020	18			255			181.4
Middlesbrough	E06000002	Upper tier local authority	08/04/2020	5			237			168.6
Middlesbrough	E06000002	Upper tier local authority	07/04/2020	24			232			165.1
Middlesbrough	E06000002	Upper tier local authority	06/04/2020	17			208			148
Middlesbrough	E06000002	Upper tier local authority	05/04/2020	21			191			135.9
Middlesbrough	E06000002	Upper tier local authority	04/04/2020	21			170			121
Middlesbrough	E06000002	Upper tier local authority	03/04/2020	26			149			106
Middlesbrough	E06000002	Upper tier local authority	02/04/2020	13			123			87.5
Middlesbrough	E06000002	Upper tier local authority	01/04/2020	23			110			78.3
Middlesbrough	E06000002	Upper tier local authority	31/03/2020	15			87			61.9
Middlesbrough	E06000002	Upper tier local authority	30/03/2020	17			72			51.2
Middlesbrough	E06000002	Upper tier local authority	29/03/2020	14			55			39.1
Middlesbrough	E06000002	Upper tier local authority	28/03/2020	10			41			29.2
Middlesbrough	E06000002	Upper tier local authority	27/03/2020	7			31			22.1
Middlesbrough	E06000002	Upper tier local authority	26/03/2020	7			24			17.1
Middlesbrough	E06000002	Upper tier local authority	25/03/2020	7			17			12.1
Middlesbrough	E06000002	Upper tier local authority	24/03/2020	2			10			7.1
Middlesbrough	E06000002	Upper tier local authority	23/03/2020	1			8			5.7
Middlesbrough	E06000002	Upper tier local authority	22/03/2020	2			7			5
Middlesbrough	E06000002	Upper tier local authority	21/03/2020	1			5			3.6
Middlesbrough	E06000002	Upper tier local authority	20/03/2020	2			4			2.8
Middlesbrough	E06000002	Upper tier local authority	18/03/2020	1			2			1.4
Middlesbrough	E06000002	Upper tier local authority	14/03/2020	1			1			0.7
Milton Keynes	E06000042	Upper tier local authority	18/05/2020	0			507			188.8
Milton Keynes	E06000042	Upper tier local authority	14/05/2020	2			507			188.8
Milton Keynes	E06000042	Upper tier local authority	13/05/2020	2			505			188
Milton Keynes	E06000042	Upper tier local authority	11/05/2020	2			503			187.3
Milton Keynes	E06000042	Upper tier local authority	10/05/2020	1			501			186.5
Milton Keynes	E06000042	Upper tier local authority	08/05/2020	1			500			186.1
Milton Keynes	E06000042	Upper tier local authority	07/05/2020	2			499			185.8
Milton Keynes	E06000042	Upper tier local authority	06/05/2020	4			497			185
Milton Keynes	E06000042	Upper tier local authority	05/05/2020	4			493			183.5
Milton Keynes	E06000042	Upper tier local authority	04/05/2020	4			489			182.1
Milton Keynes	E06000042	Upper tier local authority	03/05/2020	4			485			180.6
Milton Keynes	E06000042	Upper tier local authority	02/05/2020	1			481			179.1
Milton Keynes	E06000042	Upper tier local authority	01/05/2020	1			480			178.7
Milton Keynes	E06000042	Upper tier local authority	30/04/2020	13			479			178.3
Milton Keynes	E06000042	Upper tier local authority	29/04/2020	15			466			173.5
Milton Keynes	E06000042	Upper tier local authority	28/04/2020	1			451			167.9
Milton Keynes	E06000042	Upper tier local authority	27/04/2020	6			450			167.5
Milton Keynes	E06000042	Upper tier local authority	26/04/2020	4			444			165.3
Milton Keynes	E06000042	Upper tier local authority	25/04/2020	4			440			163.8
Milton Keynes	E06000042	Upper tier local authority	24/04/2020	5			436			162.3
Milton Keynes	E06000042	Upper tier local authority	23/04/2020	6			431			160.5
Milton Keynes	E06000042	Upper tier local authority	22/04/2020	10			425			158.2
Milton Keynes	E06000042	Upper tier local authority	21/04/2020	9			415			154.5
Milton Keynes	E06000042	Upper tier local authority	20/04/2020	5			406			151.2
Milton Keynes	E06000042	Upper tier local authority	19/04/2020	7			401			149.3
Milton Keynes	E06000042	Upper tier local authority	18/04/2020	5			394			146.7
Milton Keynes	E06000042	Upper tier local authority	17/04/2020	13			389			144.8
Milton Keynes	E06000042	Upper tier local authority	16/04/2020	16			376			140
Milton Keynes	E06000042	Upper tier local authority	15/04/2020	12			360			134
Milton Keynes	E06000042	Upper tier local authority	14/04/2020	16			348			129.6

Reported Cases up to 18 May 2020

Area name	Area code	Area type	Specimen date	Daily lab-confirmed cases	Previously reported daily cases	Change in daily cases	Cumulative lab-confirmed cases	Previously reported cumulative cases	Change in cumulative cases	Cumulative lab-confirmed cases rate
Milton Keynes	E06000042	Upper tier local authority	13/04/2020	15			332			123.6
Milton Keynes	E06000042	Upper tier local authority	12/04/2020	6			317			118
Milton Keynes	E06000042	Upper tier local authority	11/04/2020	14			311			115.8
Milton Keynes	E06000042	Upper tier local authority	10/04/2020	17			297			110.6
Milton Keynes	E06000042	Upper tier local authority	09/04/2020	13			280			104.2
Milton Keynes	E06000042	Upper tier local authority	08/04/2020	11			267			99.4
Milton Keynes	E06000042	Upper tier local authority	07/04/2020	20			256			95.3
Milton Keynes	E06000042	Upper tier local authority	06/04/2020	19			236			87.9
Milton Keynes	E06000042	Upper tier local authority	05/04/2020	21			217			80.8
Milton Keynes	E06000042	Upper tier local authority	04/04/2020	10			196			73
Milton Keynes	E06000042	Upper tier local authority	03/04/2020	11			186			69.2
Milton Keynes	E06000042	Upper tier local authority	02/04/2020	12			175			65.2
Milton Keynes	E06000042	Upper tier local authority	01/04/2020	14			163			60.7
Milton Keynes	E06000042	Upper tier local authority	31/03/2020	17			149			55.5
Milton Keynes	E06000042	Upper tier local authority	30/03/2020	14			132			49.1
Milton Keynes	E06000042	Upper tier local authority	29/03/2020	10			118			43.9
Milton Keynes	E06000042	Upper tier local authority	28/03/2020	10			108			40.2
Milton Keynes	E06000042	Upper tier local authority	27/03/2020	10			98			36.5
Milton Keynes	E06000042	Upper tier local authority	26/03/2020	7			88			32.8
Milton Keynes	E06000042	Upper tier local authority	25/03/2020	10			81			30.2
Milton Keynes	E06000042	Upper tier local authority	24/03/2020	14			71			26.4
Milton Keynes	E06000042	Upper tier local authority	23/03/2020	22			57			21.2
Milton Keynes	E06000042	Upper tier local authority	22/03/2020	2			35			13
Milton Keynes	E06000042	Upper tier local authority	21/03/2020	4			33			12.3
Milton Keynes	E06000042	Upper tier local authority	20/03/2020	2			29			10.8
Milton Keynes	E06000042	Upper tier local authority	19/03/2020	6			27			10.1
Milton Keynes	E06000042	Upper tier local authority	18/03/2020	12			21			7.8
Milton Keynes	E06000042	Upper tier local authority	17/03/2020	3			9			3.4
Milton Keynes	E06000042	Upper tier local authority	15/03/2020	1			6			2.2
Milton Keynes	E06000042	Upper tier local authority	14/03/2020	1			5			1.9
Milton Keynes	E06000042	Upper tier local authority	12/03/2020	1			4			1.5
Milton Keynes	E06000042	Upper tier local authority	06/03/2020	1			3			1.1
Milton Keynes	E06000042	Upper tier local authority	03/03/2020	1			2			0.7
Milton Keynes	E06000042	Upper tier local authority	23/02/2020	1			1			0.4
Newcastle upon Tyne	E08000021	Upper tier local authority	18/05/2020	0			1027			342.1
Newcastle upon Tyne	E08000021	Upper tier local authority	17/05/2020	2			1027			342.1
Newcastle upon Tyne	E08000021	Upper tier local authority	16/05/2020	2			1025			341.4
Newcastle upon Tyne	E08000021	Upper tier local authority	15/05/2020	1			1023			340.8
Newcastle upon Tyne	E08000021	Upper tier local authority	14/05/2020	4			1022			340.4
Newcastle upon Tyne	E08000021	Upper tier local authority	13/05/2020	2			1018			339.1
Newcastle upon Tyne	E08000021	Upper tier local authority	12/05/2020	2			1016			338.4
Newcastle upon Tyne	E08000021	Upper tier local authority	11/05/2020	2			1014			337.8
Newcastle upon Tyne	E08000021	Upper tier local authority	10/05/2020	3			1012			337.1
Newcastle upon Tyne	E08000021	Upper tier local authority	09/05/2020	3			1009			336.1
Newcastle upon Tyne	E08000021	Upper tier local authority	08/05/2020	7			1006			335.1
Newcastle upon Tyne	E08000021	Upper tier local authority	07/05/2020	15			999			332.8
Newcastle upon Tyne	E08000021	Upper tier local authority	06/05/2020	12			984			327.8
Newcastle upon Tyne	E08000021	Upper tier local authority	05/05/2020	12			972			323.8
Newcastle upon Tyne	E08000021	Upper tier local authority	04/05/2020	12			960			319.8
Newcastle upon Tyne	E08000021	Upper tier local authority	03/05/2020	3			948			315.8
Newcastle upon Tyne	E08000021	Upper tier local authority	02/05/2020	6			945			314.8
Newcastle upon Tyne	E08000021	Upper tier local authority	01/05/2020	5			939			312.8
Newcastle upon Tyne	E08000021	Upper tier local authority	30/04/2020	34			934			311.1

Reported Cases up to 18 May 2020

Area name	Area code	Area type	Specimen date	Daily lab-confirmed cases	Previously reported daily cases	Change in daily cases	Cumulative lab-confirmed cases	Previously reported cumulative cases	Change in cumulative cases	Cumulative lab-confirmed cases rate
Newcastle upon Tyne	E08000021	Upper tier local authority	29/04/2020	12			900			299.8
Newcastle upon Tyne	E08000021	Upper tier local authority	28/04/2020	23			888			295.8
Newcastle upon Tyne	E08000021	Upper tier local authority	27/04/2020	13			865			288.1
Newcastle upon Tyne	E08000021	Upper tier local authority	26/04/2020	11			852			283.8
Newcastle upon Tyne	E08000021	Upper tier local authority	25/04/2020	11			841			280.2
Newcastle upon Tyne	E08000021	Upper tier local authority	24/04/2020	19			830			276.5
Newcastle upon Tyne	E08000021	Upper tier local authority	23/04/2020	10			811			270.2
Newcastle upon Tyne	E08000021	Upper tier local authority	22/04/2020	18			801			266.8
Newcastle upon Tyne	E08000021	Upper tier local authority	21/04/2020	18			783			260.8
Newcastle upon Tyne	E08000021	Upper tier local authority	20/04/2020	18			765			254.8
Newcastle upon Tyne	E08000021	Upper tier local authority	19/04/2020	17			747			248.8
Newcastle upon Tyne	E08000021	Upper tier local authority	18/04/2020	17			730			243.2
Newcastle upon Tyne	E08000021	Upper tier local authority	17/04/2020	17			713			237.5
Newcastle upon Tyne	E08000021	Upper tier local authority	16/04/2020	20			696			231.8
Newcastle upon Tyne	E08000021	Upper tier local authority	15/04/2020	17			676			225.2
Newcastle upon Tyne	E08000021	Upper tier local authority	14/04/2020	31			659			219.5
Newcastle upon Tyne	E08000021	Upper tier local authority	13/04/2020	20			628			209.2
Newcastle upon Tyne	E08000021	Upper tier local authority	12/04/2020	17			608			202.5
Newcastle upon Tyne	E08000021	Upper tier local authority	11/04/2020	20			591			196.9
Newcastle upon Tyne	E08000021	Upper tier local authority	10/04/2020	29			571			190.2
Newcastle upon Tyne	E08000021	Upper tier local authority	09/04/2020	41			542			180.5
Newcastle upon Tyne	E08000021	Upper tier local authority	08/04/2020	30			501			166.9
Newcastle upon Tyne	E08000021	Upper tier local authority	07/04/2020	40			471			156.9
Newcastle upon Tyne	E08000021	Upper tier local authority	06/04/2020	39			431			143.6
Newcastle upon Tyne	E08000021	Upper tier local authority	05/04/2020	25			392			130.6
Newcastle upon Tyne	E08000021	Upper tier local authority	04/04/2020	23			367			122.3
Newcastle upon Tyne	E08000021	Upper tier local authority	03/04/2020	32			344			114.6
Newcastle upon Tyne	E08000021	Upper tier local authority	02/04/2020	31			312			103.9
Newcastle upon Tyne	E08000021	Upper tier local authority	01/04/2020	41			281			93.6
Newcastle upon Tyne	E08000021	Upper tier local authority	31/03/2020	34			240			79.9
Newcastle upon Tyne	E08000021	Upper tier local authority	30/03/2020	19			206			68.6
Newcastle upon Tyne	E08000021	Upper tier local authority	29/03/2020	30			187			62.3
Newcastle upon Tyne	E08000021	Upper tier local authority	28/03/2020	12			157			52.3
Newcastle upon Tyne	E08000021	Upper tier local authority	27/03/2020	20			145			48.3
Newcastle upon Tyne	E08000021	Upper tier local authority	26/03/2020	19			125			41.6
Newcastle upon Tyne	E08000021	Upper tier local authority	25/03/2020	19			106			35.3
Newcastle upon Tyne	E08000021	Upper tier local authority	24/03/2020	20			87			29
Newcastle upon Tyne	E08000021	Upper tier local authority	23/03/2020	18			67			22.3
Newcastle upon Tyne	E08000021	Upper tier local authority	22/03/2020	5			49			16.3
Newcastle upon Tyne	E08000021	Upper tier local authority	21/03/2020	9			44			14.7
Newcastle upon Tyne	E08000021	Upper tier local authority	20/03/2020	8			35			11.7
Newcastle upon Tyne	E08000021	Upper tier local authority	19/03/2020	5			27			9
Newcastle upon Tyne	E08000021	Upper tier local authority	18/03/2020	3			22			7.3
Newcastle upon Tyne	E08000021	Upper tier local authority	17/03/2020	6			19			6.3
Newcastle upon Tyne	E08000021	Upper tier local authority	15/03/2020	4			13			4.3
Newcastle upon Tyne	E08000021	Upper tier local authority	14/03/2020	2			9			3
Newcastle upon Tyne	E08000021	Upper tier local authority	13/03/2020	2			7			2.3
Newcastle upon Tyne	E08000021	Upper tier local authority	10/03/2020	1			5			1.7
Newcastle upon Tyne	E08000021	Upper tier local authority	07/03/2020	1			4			1.3
Newcastle upon Tyne	E08000021	Upper tier local authority	05/03/2020	1			3			1
Newcastle upon Tyne	E08000021	Upper tier local authority	04/03/2020	1			2			0.7
Newcastle upon Tyne	E08000021	Upper tier local authority	02/03/2020	1			1			0.3
Newham	E09000025	Upper tier local authority	18/05/2020	0			995			282.7

Reported Cases up to 18 May 2020

Area name	Area code	Area type	Specimen date	Daily lab-confirmed cases	Previously reported daily cases	Change in daily cases	Cumulative lab-confirmed cases	Previously reported cumulative cases	Change in cumulative cases	Cumulative lab-confirmed cases rate
Newham	E09000025	Upper tier local authority	17/05/2020	2			995			282.7
Newham	E09000025	Upper tier local authority	15/05/2020	2			993			282.1
Newham	E09000025	Upper tier local authority	14/05/2020	3			991			281.5
Newham	E09000025	Upper tier local authority	12/05/2020	1			988			280.7
Newham	E09000025	Upper tier local authority	11/05/2020	1			987			280.4
Newham	E09000025	Upper tier local authority	09/05/2020	1			986			280.1
Newham	E09000025	Upper tier local authority	08/05/2020	1			985			279.8
Newham	E09000025	Upper tier local authority	07/05/2020	6			984			279.5
Newham	E09000025	Upper tier local authority	06/05/2020	7			978			277.8
Newham	E09000025	Upper tier local authority	05/05/2020	4			971			275.8
Newham	E09000025	Upper tier local authority	04/05/2020	8			967			274.7
Newham	E09000025	Upper tier local authority	03/05/2020	2			959			272.4
Newham	E09000025	Upper tier local authority	02/05/2020	1			957			271.9
Newham	E09000025	Upper tier local authority	01/05/2020	1			956			271.6
Newham	E09000025	Upper tier local authority	30/04/2020	9			955			271.3
Newham	E09000025	Upper tier local authority	29/04/2020	5			946			268.7
Newham	E09000025	Upper tier local authority	28/04/2020	2			941			267.3
Newham	E09000025	Upper tier local authority	27/04/2020	4			939			266.8
Newham	E09000025	Upper tier local authority	26/04/2020	2			935			265.6
Newham	E09000025	Upper tier local authority	25/04/2020	6			933			265.1
Newham	E09000025	Upper tier local authority	24/04/2020	9			927			263.3
Newham	E09000025	Upper tier local authority	23/04/2020	8			918			260.8
Newham	E09000025	Upper tier local authority	22/04/2020	13			910			258.5
Newham	E09000025	Upper tier local authority	21/04/2020	12			897			254.8
Newham	E09000025	Upper tier local authority	20/04/2020	9			885			251.4
Newham	E09000025	Upper tier local authority	19/04/2020	5			876			248.9
Newham	E09000025	Upper tier local authority	18/04/2020	8			871			247.4
Newham	E09000025	Upper tier local authority	17/04/2020	14			863			245.2
Newham	E09000025	Upper tier local authority	16/04/2020	13			849			241.2
Newham	E09000025	Upper tier local authority	15/04/2020	17			836			237.5
Newham	E09000025	Upper tier local authority	14/04/2020	15			819			232.7
Newham	E09000025	Upper tier local authority	13/04/2020	20			804			228.4
Newham	E09000025	Upper tier local authority	12/04/2020	14			784			222.7
Newham	E09000025	Upper tier local authority	11/04/2020	27			770			218.7
Newham	E09000025	Upper tier local authority	10/04/2020	24			743			211.1
Newham	E09000025	Upper tier local authority	09/04/2020	34			719			204.3
Newham	E09000025	Upper tier local authority	08/04/2020	36			685			194.6
Newham	E09000025	Upper tier local authority	07/04/2020	40			649			184.4
Newham	E09000025	Upper tier local authority	06/04/2020	41			609			173
Newham	E09000025	Upper tier local authority	05/04/2020	24			568			161.4
Newham	E09000025	Upper tier local authority	04/04/2020	43			544			154.5
Newham	E09000025	Upper tier local authority	03/04/2020	57			501			142.3
Newham	E09000025	Upper tier local authority	02/04/2020	34			444			126.1
Newham	E09000025	Upper tier local authority	01/04/2020	40			410			116.5
Newham	E09000025	Upper tier local authority	31/03/2020	44			370			105.1
Newham	E09000025	Upper tier local authority	30/03/2020	37			326			92.6
Newham	E09000025	Upper tier local authority	29/03/2020	22			289			82.1
Newham	E09000025	Upper tier local authority	28/03/2020	35			267			75.9
Newham	E09000025	Upper tier local authority	27/03/2020	37			232			65.9
Newham	E09000025	Upper tier local authority	26/03/2020	38			195			55.4
Newham	E09000025	Upper tier local authority	25/03/2020	33			157			44.6
Newham	E09000025	Upper tier local authority	24/03/2020	12			124			35.2
Newham	E09000025	Upper tier local authority	23/03/2020	26			112			31.8

Reported Cases up to 18 May 2020

Area name	Area code	Area type	Specimen date	Daily lab-confirmed cases	Previously reported daily cases	Change in daily cases	Cumulative lab-confirmed cases	Previously reported cumulative cases	Change in cumulative cases	Cumulative lab-confirmed cases rate
Newham	E09000025	Upper tier local authority	22/03/2020		13		86			24.4
Newham	E09000025	Upper tier local authority	21/03/2020		6		73			20.7
Newham	E09000025	Upper tier local authority	20/03/2020		14		67			19
Newham	E09000025	Upper tier local authority	19/03/2020		6		53			15.1
Newham	E09000025	Upper tier local authority	18/03/2020		12		47			13.4
Newham	E09000025	Upper tier local authority	17/03/2020		5		35			9.9
Newham	E09000025	Upper tier local authority	16/03/2020		9		30			8.5
Newham	E09000025	Upper tier local authority	15/03/2020		7		21			6
Newham	E09000025	Upper tier local authority	14/03/2020		4		14			4
Newham	E09000025	Upper tier local authority	13/03/2020		3		10			2.8
Newham	E09000025	Upper tier local authority	12/03/2020		2		7			2
Newham	E09000025	Upper tier local authority	11/03/2020		3		5			1.4
Newham	E09000025	Upper tier local authority	10/03/2020		1		2			0.6
Newham	E09000025	Upper tier local authority	09/03/2020		1		1			0.3
Norfolk	E10000020	Upper tier local authority	18/05/2020		0		2040			225.7
Norfolk	E10000020	Upper tier local authority	17/05/2020		5		2040			225.7
Norfolk	E10000020	Upper tier local authority	16/05/2020		7		2035			225.2
Norfolk	E10000020	Upper tier local authority	15/05/2020		24		2028			224.4
Norfolk	E10000020	Upper tier local authority	14/05/2020		6		2004			221.8
Norfolk	E10000020	Upper tier local authority	13/05/2020		19		1998			221.1
Norfolk	E10000020	Upper tier local authority	12/05/2020		44		1979			219
Norfolk	E10000020	Upper tier local authority	11/05/2020		6		1935			214.1
Norfolk	E10000020	Upper tier local authority	10/05/2020		13		1929			213.5
Norfolk	E10000020	Upper tier local authority	09/05/2020		12		1916			212
Norfolk	E10000020	Upper tier local authority	08/05/2020		33		1904			210.7
Norfolk	E10000020	Upper tier local authority	07/05/2020		23		1871			207
Norfolk	E10000020	Upper tier local authority	06/05/2020		44		1848			204.5
Norfolk	E10000020	Upper tier local authority	05/05/2020		41		1804			199.6
Norfolk	E10000020	Upper tier local authority	04/05/2020		40		1763			195.1
Norfolk	E10000020	Upper tier local authority	03/05/2020		45		1723			190.7
Norfolk	E10000020	Upper tier local authority	02/05/2020		31		1678			185.7
Norfolk	E10000020	Upper tier local authority	01/05/2020		37		1647			182.3
Norfolk	E10000020	Upper tier local authority	30/04/2020		52		1610			178.2
Norfolk	E10000020	Upper tier local authority	29/04/2020		46		1558			172.4
Norfolk	E10000020	Upper tier local authority	28/04/2020		58		1512			167.3
Norfolk	E10000020	Upper tier local authority	27/04/2020		52		1454			160.9
Norfolk	E10000020	Upper tier local authority	26/04/2020		21		1402			155.1
Norfolk	E10000020	Upper tier local authority	25/04/2020		31		1381			152.8
Norfolk	E10000020	Upper tier local authority	24/04/2020		47		1350			149.4
Norfolk	E10000020	Upper tier local authority	23/04/2020		57		1303			144.2
Norfolk	E10000020	Upper tier local authority	22/04/2020		69		1246			137.9
Norfolk	E10000020	Upper tier local authority	21/04/2020		42		1177			130.2
Norfolk	E10000020	Upper tier local authority	20/04/2020		40		1135			125.6
Norfolk	E10000020	Upper tier local authority	19/04/2020		54		1095			121.2
Norfolk	E10000020	Upper tier local authority	18/04/2020		40		1041			115.2
Norfolk	E10000020	Upper tier local authority	17/04/2020		55		1001			110.8
Norfolk	E10000020	Upper tier local authority	16/04/2020		47		946			104.7
Norfolk	E10000020	Upper tier local authority	15/04/2020		55		899			99.5
Norfolk	E10000020	Upper tier local authority	14/04/2020		56		844			93.4
Norfolk	E10000020	Upper tier local authority	13/04/2020		53		788			87.2
Norfolk	E10000020	Upper tier local authority	12/04/2020		40		735			81.3
Norfolk	E10000020	Upper tier local authority	11/04/2020		52		695			76.9
Norfolk	E10000020	Upper tier local authority	10/04/2020		48		643			71.2

Reported Cases up to 18 May 2020

Area name	Area code	Area type	Specimen date	Daily lab-confirmed cases	Previously reported daily cases	Change in daily cases	Cumulative lab-confirmed cases	Previously reported cumulative cases	Change in cumulative cases	Cumulative lab-confirmed cases rate
Norfolk	E10000020	Upper tier local authority	09/04/2020	53			595			65.8
Norfolk	E10000020	Upper tier local authority	08/04/2020	57			542			60
Norfolk	E10000020	Upper tier local authority	07/04/2020	51			485			53.7
Norfolk	E10000020	Upper tier local authority	06/04/2020	47			434			48
Norfolk	E10000020	Upper tier local authority	05/04/2020	36			387			42.8
Norfolk	E10000020	Upper tier local authority	04/04/2020	29			351			38.8
Norfolk	E10000020	Upper tier local authority	03/04/2020	43			322			35.6
Norfolk	E10000020	Upper tier local authority	02/04/2020	27			279			30.9
Norfolk	E10000020	Upper tier local authority	01/04/2020	22			252			27.9
Norfolk	E10000020	Upper tier local authority	31/03/2020	25			230			25.5
Norfolk	E10000020	Upper tier local authority	30/03/2020	27			205			22.7
Norfolk	E10000020	Upper tier local authority	29/03/2020	21			178			19.7
Norfolk	E10000020	Upper tier local authority	28/03/2020	23			157			17.4
Norfolk	E10000020	Upper tier local authority	27/03/2020	20			134			14.8
Norfolk	E10000020	Upper tier local authority	26/03/2020	26			114			12.6
Norfolk	E10000020	Upper tier local authority	25/03/2020	12			88			9.7
Norfolk	E10000020	Upper tier local authority	24/03/2020	14			76			8.4
Norfolk	E10000020	Upper tier local authority	23/03/2020	12			62			6.9
Norfolk	E10000020	Upper tier local authority	22/03/2020	6			50			5.5
Norfolk	E10000020	Upper tier local authority	21/03/2020	6			44			4.9
Norfolk	E10000020	Upper tier local authority	20/03/2020	3			38			4.2
Norfolk	E10000020	Upper tier local authority	19/03/2020	3			35			3.9
Norfolk	E10000020	Upper tier local authority	18/03/2020	9			32			3.5
Norfolk	E10000020	Upper tier local authority	17/03/2020	6			23			2.5
Norfolk	E10000020	Upper tier local authority	16/03/2020	6			17			1.9
Norfolk	E10000020	Upper tier local authority	15/03/2020	1			11			1.2
Norfolk	E10000020	Upper tier local authority	14/03/2020	1			10			1.1
Norfolk	E10000020	Upper tier local authority	13/03/2020	6			9			1
Norfolk	E10000020	Upper tier local authority	12/03/2020	1			3			0.3
Norfolk	E10000020	Upper tier local authority	11/03/2020	1			2			0.2
Norfolk	E10000020	Upper tier local authority	10/03/2020	1			1			0.1
North East Lincolnshire	E06000012	Upper tier local authority	18/05/2020	0			148			92.6
North East Lincolnshire	E06000012	Upper tier local authority	16/05/2020	1			148			92.6
North East Lincolnshire	E06000012	Upper tier local authority	15/05/2020	1			147			92
North East Lincolnshire	E06000012	Upper tier local authority	14/05/2020	1			146			91.4
North East Lincolnshire	E06000012	Upper tier local authority	11/05/2020	1			145			90.7
North East Lincolnshire	E06000012	Upper tier local authority	10/05/2020	3			144			90.1
North East Lincolnshire	E06000012	Upper tier local authority	09/05/2020	1			141			88.2
North East Lincolnshire	E06000012	Upper tier local authority	08/05/2020	1			140			87.6
North East Lincolnshire	E06000012	Upper tier local authority	07/05/2020	1			139			87
North East Lincolnshire	E06000012	Upper tier local authority	05/05/2020	2			138			86.3
North East Lincolnshire	E06000012	Upper tier local authority	01/05/2020	1			136			85.1
North East Lincolnshire	E06000012	Upper tier local authority	28/04/2020	2			135			84.5
North East Lincolnshire	E06000012	Upper tier local authority	27/04/2020	3			133			83.2
North East Lincolnshire	E06000012	Upper tier local authority	25/04/2020	2			130			81.3
North East Lincolnshire	E06000012	Upper tier local authority	24/04/2020	3			128			80.1
North East Lincolnshire	E06000012	Upper tier local authority	23/04/2020	9			125			78.2
North East Lincolnshire	E06000012	Upper tier local authority	22/04/2020	7			116			72.6
North East Lincolnshire	E06000012	Upper tier local authority	21/04/2020	2			109			68.2
North East Lincolnshire	E06000012	Upper tier local authority	20/04/2020	4			107			66.9
North East Lincolnshire	E06000012	Upper tier local authority	19/04/2020	1			103			64.4
North East Lincolnshire	E06000012	Upper tier local authority	18/04/2020	2			102			63.8
North East Lincolnshire	E06000012	Upper tier local authority	17/04/2020	9			100			62.6

Reported Cases up to 18 May 2020

Area name	Area code	Area type	Specimen date	Daily lab-confirmed cases	Previously reported daily cases	Change in daily cases	Cumulative lab-confirmed cases	Previously reported cumulative cases	Change in cumulative cases	Cumulative lab-confirmed cases rate
North East Lincolnshire	E06000012	Upper tier local authority	16/04/2020	1			91			56.9
North East Lincolnshire	E06000012	Upper tier local authority	14/04/2020	6			90			56.3
North East Lincolnshire	E06000012	Upper tier local authority	13/04/2020	4			84			52.6
North East Lincolnshire	E06000012	Upper tier local authority	12/04/2020	2			80			50.1
North East Lincolnshire	E06000012	Upper tier local authority	11/04/2020	5			78			48.8
North East Lincolnshire	E06000012	Upper tier local authority	10/04/2020	4			73			45.7
North East Lincolnshire	E06000012	Upper tier local authority	09/04/2020	4			69			43.2
North East Lincolnshire	E06000012	Upper tier local authority	08/04/2020	4			65			40.7
North East Lincolnshire	E06000012	Upper tier local authority	07/04/2020	3			61			38.2
North East Lincolnshire	E06000012	Upper tier local authority	06/04/2020	6			58			36.3
North East Lincolnshire	E06000012	Upper tier local authority	05/04/2020	2			52			32.5
North East Lincolnshire	E06000012	Upper tier local authority	04/04/2020	3			50			31.3
North East Lincolnshire	E06000012	Upper tier local authority	03/04/2020	10			47			29.4
North East Lincolnshire	E06000012	Upper tier local authority	02/04/2020	1			37			23.2
North East Lincolnshire	E06000012	Upper tier local authority	01/04/2020	5			36			22.5
North East Lincolnshire	E06000012	Upper tier local authority	31/03/2020	2			31			19.4
North East Lincolnshire	E06000012	Upper tier local authority	30/03/2020	4			29			18.1
North East Lincolnshire	E06000012	Upper tier local authority	29/03/2020	3			25			15.6
North East Lincolnshire	E06000012	Upper tier local authority	28/03/2020	1			22			13.8
North East Lincolnshire	E06000012	Upper tier local authority	27/03/2020	3			21			13.1
North East Lincolnshire	E06000012	Upper tier local authority	26/03/2020	3			18			11.3
North East Lincolnshire	E06000012	Upper tier local authority	25/03/2020	5			15			9.4
North East Lincolnshire	E06000012	Upper tier local authority	24/03/2020	4			10			6.3
North East Lincolnshire	E06000012	Upper tier local authority	23/03/2020	2			6			3.8
North East Lincolnshire	E06000012	Upper tier local authority	22/03/2020	1			4			2.5
North East Lincolnshire	E06000012	Upper tier local authority	21/03/2020	1			3			1.9
North East Lincolnshire	E06000012	Upper tier local authority	20/03/2020	1			2			1.3
North East Lincolnshire	E06000012	Upper tier local authority	18/03/2020	1			1			0.6
North Lincolnshire	E06000013	Upper tier local authority	18/05/2020	0			491			285.5
North Lincolnshire	E06000013	Upper tier local authority	15/05/2020	9			491			285.5
North Lincolnshire	E06000013	Upper tier local authority	14/05/2020	5			482			280.2
North Lincolnshire	E06000013	Upper tier local authority	13/05/2020	10			477			277.3
North Lincolnshire	E06000013	Upper tier local authority	12/05/2020	15			467			271.5
North Lincolnshire	E06000013	Upper tier local authority	11/05/2020	11			452			262.8
North Lincolnshire	E06000013	Upper tier local authority	10/05/2020	3			441			256.4
North Lincolnshire	E06000013	Upper tier local authority	09/05/2020	2			438			254.6
North Lincolnshire	E06000013	Upper tier local authority	08/05/2020	3			436			253.5
North Lincolnshire	E06000013	Upper tier local authority	07/05/2020	3			433			251.7
North Lincolnshire	E06000013	Upper tier local authority	06/05/2020	8			430			250
North Lincolnshire	E06000013	Upper tier local authority	05/05/2020	9			422			245.3
North Lincolnshire	E06000013	Upper tier local authority	04/05/2020	6			413			240.1
North Lincolnshire	E06000013	Upper tier local authority	03/05/2020	10			407			236.6
North Lincolnshire	E06000013	Upper tier local authority	02/05/2020	5			397			230.8
North Lincolnshire	E06000013	Upper tier local authority	01/05/2020	18			392			227.9
North Lincolnshire	E06000013	Upper tier local authority	30/04/2020	14			374			217.4
North Lincolnshire	E06000013	Upper tier local authority	29/04/2020	7			360			209.3
North Lincolnshire	E06000013	Upper tier local authority	28/04/2020	13			353			205.2
North Lincolnshire	E06000013	Upper tier local authority	27/04/2020	9			340			197.7
North Lincolnshire	E06000013	Upper tier local authority	26/04/2020	17			331			192.4
North Lincolnshire	E06000013	Upper tier local authority	25/04/2020	5			314			182.6
North Lincolnshire	E06000013	Upper tier local authority	24/04/2020	20			309			179.6
North Lincolnshire	E06000013	Upper tier local authority	23/04/2020	23			289			168
North Lincolnshire	E06000013	Upper tier local authority	22/04/2020	18			266			154.6

Reported Cases up to 18 May 2020

Area name	Area code	Area type	Specimen date	Daily lab-confirmed cases	Previously reported daily cases	Change in daily cases	Cumulative lab-confirmed cases	Previously reported cumulative cases	Change in cumulative cases	Cumulative lab-confirmed cases rate
North Lincolnshire	E06000013	Upper tier local authority	21/04/2020	14			248			144.2
North Lincolnshire	E06000013	Upper tier local authority	20/04/2020	17			234			136
North Lincolnshire	E06000013	Upper tier local authority	19/04/2020	7			217			126.2
North Lincolnshire	E06000013	Upper tier local authority	18/04/2020	12			210			122.1
North Lincolnshire	E06000013	Upper tier local authority	17/04/2020	19			198			115.1
North Lincolnshire	E06000013	Upper tier local authority	16/04/2020	12			179			104.1
North Lincolnshire	E06000013	Upper tier local authority	15/04/2020	16			167			97.1
North Lincolnshire	E06000013	Upper tier local authority	14/04/2020	16			151			87.8
North Lincolnshire	E06000013	Upper tier local authority	13/04/2020	7			135			78.5
North Lincolnshire	E06000013	Upper tier local authority	12/04/2020	8			128			74.4
North Lincolnshire	E06000013	Upper tier local authority	11/04/2020	16			120			69.8
North Lincolnshire	E06000013	Upper tier local authority	10/04/2020	3			104			60.5
North Lincolnshire	E06000013	Upper tier local authority	09/04/2020	17			101			58.7
North Lincolnshire	E06000013	Upper tier local authority	08/04/2020	10			84			48.8
North Lincolnshire	E06000013	Upper tier local authority	07/04/2020	5			74			43
North Lincolnshire	E06000013	Upper tier local authority	06/04/2020	7			69			40.1
North Lincolnshire	E06000013	Upper tier local authority	04/04/2020	4			62			36
North Lincolnshire	E06000013	Upper tier local authority	03/04/2020	13			58			33.7
North Lincolnshire	E06000013	Upper tier local authority	02/04/2020	4			45			26.2
North Lincolnshire	E06000013	Upper tier local authority	01/04/2020	8			41			23.8
North Lincolnshire	E06000013	Upper tier local authority	31/03/2020	7			33			19.2
North Lincolnshire	E06000013	Upper tier local authority	30/03/2020	3			26			15.1
North Lincolnshire	E06000013	Upper tier local authority	29/03/2020	6			23			13.4
North Lincolnshire	E06000013	Upper tier local authority	28/03/2020	2			17			9.9
North Lincolnshire	E06000013	Upper tier local authority	27/03/2020	2			15			8.7
North Lincolnshire	E06000013	Upper tier local authority	26/03/2020	3			13			7.6
North Lincolnshire	E06000013	Upper tier local authority	25/03/2020	3			10			5.8
North Lincolnshire	E06000013	Upper tier local authority	24/03/2020	1			7			4.1
North Lincolnshire	E06000013	Upper tier local authority	23/03/2020	1			6			3.5
North Lincolnshire	E06000013	Upper tier local authority	20/03/2020	1			5			2.9
North Lincolnshire	E06000013	Upper tier local authority	19/03/2020	2			4			2.3
North Lincolnshire	E06000013	Upper tier local authority	16/03/2020	1			2			1.2
North Lincolnshire	E06000013	Upper tier local authority	06/03/2020	1			1			0.6
North Somerset	E06000024	Upper tier local authority	18/05/2020	3			360			168.3
North Somerset	E06000024	Upper tier local authority	17/05/2020	4			357			166.9
North Somerset	E06000024	Upper tier local authority	16/05/2020	10			353			165
North Somerset	E06000024	Upper tier local authority	15/05/2020	5			343			160.3
North Somerset	E06000024	Upper tier local authority	14/05/2020	7			338			158
North Somerset	E06000024	Upper tier local authority	13/05/2020	7			331			154.7
North Somerset	E06000024	Upper tier local authority	12/05/2020	3			324			151.5
North Somerset	E06000024	Upper tier local authority	11/05/2020	8			321			150.1
North Somerset	E06000024	Upper tier local authority	10/05/2020	8			313			146.3
North Somerset	E06000024	Upper tier local authority	09/05/2020	6			305			142.6
North Somerset	E06000024	Upper tier local authority	08/05/2020	4			299			139.8
North Somerset	E06000024	Upper tier local authority	07/05/2020	6			295			137.9
North Somerset	E06000024	Upper tier local authority	06/05/2020	14			289			135.1
North Somerset	E06000024	Upper tier local authority	05/05/2020	3			275			128.6
North Somerset	E06000024	Upper tier local authority	04/05/2020	11			272			127.2
North Somerset	E06000024	Upper tier local authority	03/05/2020	6			261			122
North Somerset	E06000024	Upper tier local authority	02/05/2020	1			255			119.2
North Somerset	E06000024	Upper tier local authority	01/05/2020	7			254			118.7
North Somerset	E06000024	Upper tier local authority	30/04/2020	8			247			115.5
North Somerset	E06000024	Upper tier local authority	29/04/2020	8			239			111.7

Reported Cases up to 18 May 2020

Area name	Area code	Area type	Specimen date	Daily lab-confirmed cases	Previously reported daily cases	Change in daily cases	Cumulative lab-confirmed cases	Previously reported cumulative cases	Change in cumulative cases	Cumulative lab-confirmed cases rate
North Somerset	E06000024	Upper tier local authority	28/04/2020	12			231			108
North Somerset	E06000024	Upper tier local authority	27/04/2020	9			219			102.4
North Somerset	E06000024	Upper tier local authority	26/04/2020	1			210			98.2
North Somerset	E06000024	Upper tier local authority	25/04/2020	3			209			97.7
North Somerset	E06000024	Upper tier local authority	24/04/2020	6			206			96.3
North Somerset	E06000024	Upper tier local authority	23/04/2020	8			200			93.5
North Somerset	E06000024	Upper tier local authority	22/04/2020	9			192			89.8
North Somerset	E06000024	Upper tier local authority	21/04/2020	6			183			85.5
North Somerset	E06000024	Upper tier local authority	20/04/2020	4			177			82.7
North Somerset	E06000024	Upper tier local authority	19/04/2020	2			173			80.9
North Somerset	E06000024	Upper tier local authority	18/04/2020	6			171			79.9
North Somerset	E06000024	Upper tier local authority	17/04/2020	18			165			77.1
North Somerset	E06000024	Upper tier local authority	16/04/2020	3			147			68.7
North Somerset	E06000024	Upper tier local authority	15/04/2020	9			144			67.3
North Somerset	E06000024	Upper tier local authority	14/04/2020	5			135			63.1
North Somerset	E06000024	Upper tier local authority	13/04/2020	4			130			60.8
North Somerset	E06000024	Upper tier local authority	12/04/2020	1			126			58.9
North Somerset	E06000024	Upper tier local authority	11/04/2020	7			125			58.4
North Somerset	E06000024	Upper tier local authority	10/04/2020	4			118			55.2
North Somerset	E06000024	Upper tier local authority	09/04/2020	11			114			53.3
North Somerset	E06000024	Upper tier local authority	08/04/2020	5			103			48.1
North Somerset	E06000024	Upper tier local authority	07/04/2020	4			98			45.8
North Somerset	E06000024	Upper tier local authority	06/04/2020	6			94			43.9
North Somerset	E06000024	Upper tier local authority	05/04/2020	4			88			41.1
North Somerset	E06000024	Upper tier local authority	04/04/2020	6			84			39.3
North Somerset	E06000024	Upper tier local authority	03/04/2020	8			78			36.5
North Somerset	E06000024	Upper tier local authority	02/04/2020	7			70			32.7
North Somerset	E06000024	Upper tier local authority	01/04/2020	8			63			29.5
North Somerset	E06000024	Upper tier local authority	31/03/2020	4			55			25.7
North Somerset	E06000024	Upper tier local authority	30/03/2020	8			51			23.8
North Somerset	E06000024	Upper tier local authority	29/03/2020	4			43			20.1
North Somerset	E06000024	Upper tier local authority	28/03/2020	2			39			18.2
North Somerset	E06000024	Upper tier local authority	27/03/2020	6			37			17.3
North Somerset	E06000024	Upper tier local authority	26/03/2020	3			31			14.5
North Somerset	E06000024	Upper tier local authority	25/03/2020	7			28			13.1
North Somerset	E06000024	Upper tier local authority	24/03/2020	1			21			9.8
North Somerset	E06000024	Upper tier local authority	21/03/2020	1			20			9.3
North Somerset	E06000024	Upper tier local authority	20/03/2020	2			19			8.9
North Somerset	E06000024	Upper tier local authority	17/03/2020	1			17			7.9
North Somerset	E06000024	Upper tier local authority	15/03/2020	1			16			7.5
North Somerset	E06000024	Upper tier local authority	14/03/2020	2			15			7
North Somerset	E06000024	Upper tier local authority	13/03/2020	2			13			6.1
North Somerset	E06000024	Upper tier local authority	12/03/2020	5			11			5.1
North Somerset	E06000024	Upper tier local authority	11/03/2020	5			6			2.8
North Somerset	E06000024	Upper tier local authority	09/03/2020	1			1			0.5
North Tyneside	E08000022	Upper tier local authority	18/05/2020	0			557			270.4
North Tyneside	E08000022	Upper tier local authority	17/05/2020	1			557			270.4
North Tyneside	E08000022	Upper tier local authority	15/05/2020	3			556			269.9
North Tyneside	E08000022	Upper tier local authority	14/05/2020	5			553			268.5
North Tyneside	E08000022	Upper tier local authority	13/05/2020	8			548			266
North Tyneside	E08000022	Upper tier local authority	11/05/2020	4			540			262.2
North Tyneside	E08000022	Upper tier local authority	10/05/2020	3			536			260.2
North Tyneside	E08000022	Upper tier local authority	09/05/2020	5			533			258.8

Reported Cases up to 18 May 2020

Area name	Area code	Area type	Specimen date	Daily lab-confirmed cases	Previously reported daily cases	Change in daily cases	Cumulative lab-confirmed cases	Previously reported cumulative cases	Change in cumulative cases	Cumulative lab-confirmed cases rate
North Tyneside	E08000022	Upper tier local authority	08/05/2020	10			528			256.3
North Tyneside	E08000022	Upper tier local authority	07/05/2020	6			518			251.5
North Tyneside	E08000022	Upper tier local authority	06/05/2020	5			512			248.6
North Tyneside	E08000022	Upper tier local authority	05/05/2020	9			507			246.1
North Tyneside	E08000022	Upper tier local authority	04/05/2020	1			498			241.8
North Tyneside	E08000022	Upper tier local authority	03/05/2020	2			497			241.3
North Tyneside	E08000022	Upper tier local authority	01/05/2020	9			495			240.3
North Tyneside	E08000022	Upper tier local authority	30/04/2020	15			486			235.9
North Tyneside	E08000022	Upper tier local authority	29/04/2020	7			471			228.7
North Tyneside	E08000022	Upper tier local authority	28/04/2020	3			464			225.3
North Tyneside	E08000022	Upper tier local authority	27/04/2020	8			461			223.8
North Tyneside	E08000022	Upper tier local authority	26/04/2020	2			453			219.9
North Tyneside	E08000022	Upper tier local authority	25/04/2020	2			451			218.9
North Tyneside	E08000022	Upper tier local authority	24/04/2020	9			449			218
North Tyneside	E08000022	Upper tier local authority	23/04/2020	9			440			213.6
North Tyneside	E08000022	Upper tier local authority	22/04/2020	15			431			209.2
North Tyneside	E08000022	Upper tier local authority	21/04/2020	6			416			202
North Tyneside	E08000022	Upper tier local authority	20/04/2020	7			410			199
North Tyneside	E08000022	Upper tier local authority	19/04/2020	4			403			195.6
North Tyneside	E08000022	Upper tier local authority	18/04/2020	17			399			193.7
North Tyneside	E08000022	Upper tier local authority	17/04/2020	12			382			185.5
North Tyneside	E08000022	Upper tier local authority	16/04/2020	10			370			179.6
North Tyneside	E08000022	Upper tier local authority	15/04/2020	11			360			174.8
North Tyneside	E08000022	Upper tier local authority	14/04/2020	11			349			169.4
North Tyneside	E08000022	Upper tier local authority	13/04/2020	14			338			164.1
North Tyneside	E08000022	Upper tier local authority	12/04/2020	7			324			157.3
North Tyneside	E08000022	Upper tier local authority	11/04/2020	16			317			153.9
North Tyneside	E08000022	Upper tier local authority	10/04/2020	8			301			146.1
North Tyneside	E08000022	Upper tier local authority	09/04/2020	16			293			142.2
North Tyneside	E08000022	Upper tier local authority	08/04/2020	18			277			134.5
North Tyneside	E08000022	Upper tier local authority	07/04/2020	26			259			125.7
North Tyneside	E08000022	Upper tier local authority	06/04/2020	32			233			113.1
North Tyneside	E08000022	Upper tier local authority	05/04/2020	20			201			97.6
North Tyneside	E08000022	Upper tier local authority	04/04/2020	24			181			87.9
North Tyneside	E08000022	Upper tier local authority	03/04/2020	13			157			76.2
North Tyneside	E08000022	Upper tier local authority	02/04/2020	14			144			69.9
North Tyneside	E08000022	Upper tier local authority	01/04/2020	35			130			63.1
North Tyneside	E08000022	Upper tier local authority	31/03/2020	19			95			46.1
North Tyneside	E08000022	Upper tier local authority	30/03/2020	3			76			36.9
North Tyneside	E08000022	Upper tier local authority	29/03/2020	7			73			35.4
North Tyneside	E08000022	Upper tier local authority	28/03/2020	17			66			32
North Tyneside	E08000022	Upper tier local authority	27/03/2020	11			49			23.8
North Tyneside	E08000022	Upper tier local authority	26/03/2020	6			38			18.4
North Tyneside	E08000022	Upper tier local authority	25/03/2020	4			32			15.5
North Tyneside	E08000022	Upper tier local authority	24/03/2020	4			28			13.6
North Tyneside	E08000022	Upper tier local authority	23/03/2020	4			24			11.7
North Tyneside	E08000022	Upper tier local authority	22/03/2020	2			20			9.7
North Tyneside	E08000022	Upper tier local authority	20/03/2020	3			18			8.7
North Tyneside	E08000022	Upper tier local authority	19/03/2020	3			15			7.3
North Tyneside	E08000022	Upper tier local authority	18/03/2020	4			12			5.8
North Tyneside	E08000022	Upper tier local authority	17/03/2020	1			8			3.9
North Tyneside	E08000022	Upper tier local authority	16/03/2020	1			7			3.4
North Tyneside	E08000022	Upper tier local authority	14/03/2020	1			6			2.9

Reported Cases up to 18 May 2020

Area name	Area code	Area type	Specimen date	Daily lab-confirmed cases	Previously reported daily cases	Change in daily cases	Cumulative lab-confirmed cases	Previously reported cumulative cases	Change in cumulative cases	Cumulative lab-confirmed cases rate
North Tyneside	E08000022	Upper tier local authority	13/03/2020	3			5			2.4
North Tyneside	E08000022	Upper tier local authority	09/03/2020	1			2			1
North Tyneside	E08000022	Upper tier local authority	05/03/2020	1			1			0.5
North Yorkshire	E10000023	Upper tier local authority	18/05/2020	1			1253			203.9
North Yorkshire	E10000023	Upper tier local authority	17/05/2020	4			1252			203.7
North Yorkshire	E10000023	Upper tier local authority	16/05/2020	3			1248			203.1
North Yorkshire	E10000023	Upper tier local authority	15/05/2020	2			1245			202.6
North Yorkshire	E10000023	Upper tier local authority	14/05/2020	12			1243			202.3
North Yorkshire	E10000023	Upper tier local authority	13/05/2020	6			1231			200.3
North Yorkshire	E10000023	Upper tier local authority	12/05/2020	18			1225			199.3
North Yorkshire	E10000023	Upper tier local authority	11/05/2020	17			1207			196.4
North Yorkshire	E10000023	Upper tier local authority	10/05/2020	5			1190			193.7
North Yorkshire	E10000023	Upper tier local authority	09/05/2020	12			1185			192.8
North Yorkshire	E10000023	Upper tier local authority	08/05/2020	9			1173			190.9
North Yorkshire	E10000023	Upper tier local authority	07/05/2020	16			1164			189.4
North Yorkshire	E10000023	Upper tier local authority	06/05/2020	28			1148			186.8
North Yorkshire	E10000023	Upper tier local authority	05/05/2020	33			1120			182.3
North Yorkshire	E10000023	Upper tier local authority	04/05/2020	32			1087			176.9
North Yorkshire	E10000023	Upper tier local authority	03/05/2020	16			1055			171.7
North Yorkshire	E10000023	Upper tier local authority	02/05/2020	18			1039			169.1
North Yorkshire	E10000023	Upper tier local authority	01/05/2020	22			1021			166.1
North Yorkshire	E10000023	Upper tier local authority	30/04/2020	34			999			162.6
North Yorkshire	E10000023	Upper tier local authority	29/04/2020	35			965			157
North Yorkshire	E10000023	Upper tier local authority	28/04/2020	29			930			151.3
North Yorkshire	E10000023	Upper tier local authority	27/04/2020	35			901			146.6
North Yorkshire	E10000023	Upper tier local authority	26/04/2020	30			866			140.9
North Yorkshire	E10000023	Upper tier local authority	25/04/2020	18			836			136
North Yorkshire	E10000023	Upper tier local authority	24/04/2020	42			818			133.1
North Yorkshire	E10000023	Upper tier local authority	23/04/2020	28			776			126.3
North Yorkshire	E10000023	Upper tier local authority	22/04/2020	22			748			121.7
North Yorkshire	E10000023	Upper tier local authority	21/04/2020	28			726			118.1
North Yorkshire	E10000023	Upper tier local authority	20/04/2020	39			698			113.6
North Yorkshire	E10000023	Upper tier local authority	19/04/2020	13			659			107.2
North Yorkshire	E10000023	Upper tier local authority	18/04/2020	18			646			105.1
North Yorkshire	E10000023	Upper tier local authority	17/04/2020	20			628			102.2
North Yorkshire	E10000023	Upper tier local authority	16/04/2020	23			608			98.9
North Yorkshire	E10000023	Upper tier local authority	15/04/2020	36			585			95.2
North Yorkshire	E10000023	Upper tier local authority	14/04/2020	15			549			89.3
North Yorkshire	E10000023	Upper tier local authority	13/04/2020	25			534			86.9
North Yorkshire	E10000023	Upper tier local authority	12/04/2020	27			509			82.8
North Yorkshire	E10000023	Upper tier local authority	11/04/2020	24			482			78.4
North Yorkshire	E10000023	Upper tier local authority	10/04/2020	24			458			74.5
North Yorkshire	E10000023	Upper tier local authority	09/04/2020	26			434			70.6
North Yorkshire	E10000023	Upper tier local authority	08/04/2020	29			408			66.4
North Yorkshire	E10000023	Upper tier local authority	07/04/2020	32			379			61.7
North Yorkshire	E10000023	Upper tier local authority	06/04/2020	30			347			56.5
North Yorkshire	E10000023	Upper tier local authority	05/04/2020	22			317			51.6
North Yorkshire	E10000023	Upper tier local authority	04/04/2020	27			295			48
North Yorkshire	E10000023	Upper tier local authority	03/04/2020	32			268			43.6
North Yorkshire	E10000023	Upper tier local authority	02/04/2020	20			236			38.4
North Yorkshire	E10000023	Upper tier local authority	01/04/2020	32			216			35.2
North Yorkshire	E10000023	Upper tier local authority	31/03/2020	19			184			29.9
North Yorkshire	E10000023	Upper tier local authority	30/03/2020	31			165			26.9

Reported Cases up to 18 May 2020

Area name	Area code	Area type	Specimen date	Daily lab-confirmed cases	Previously reported daily cases	Change in daily cases	Cumulative lab-confirmed cases	Previously reported cumulative cases	Change in cumulative cases	Cumulative lab-confirmed cases rate
North Yorkshire	E10000023	Upper tier local authority	29/03/2020	14			134			21.8
North Yorkshire	E10000023	Upper tier local authority	28/03/2020	13			120			19.5
North Yorkshire	E10000023	Upper tier local authority	27/03/2020	18			107			17.4
North Yorkshire	E10000023	Upper tier local authority	26/03/2020	12			89			14.5
North Yorkshire	E10000023	Upper tier local authority	25/03/2020	12			77			12.5
North Yorkshire	E10000023	Upper tier local authority	24/03/2020	9			65			10.6
North Yorkshire	E10000023	Upper tier local authority	23/03/2020	13			56			9.1
North Yorkshire	E10000023	Upper tier local authority	22/03/2020	2			43			7
North Yorkshire	E10000023	Upper tier local authority	21/03/2020	11			41			6.7
North Yorkshire	E10000023	Upper tier local authority	20/03/2020	8			30			4.9
North Yorkshire	E10000023	Upper tier local authority	19/03/2020	3			22			3.6
North Yorkshire	E10000023	Upper tier local authority	18/03/2020	3			19			3.1
North Yorkshire	E10000023	Upper tier local authority	17/03/2020	2			16			2.6
North Yorkshire	E10000023	Upper tier local authority	16/03/2020	3			14			2.3
North Yorkshire	E10000023	Upper tier local authority	14/03/2020	1			11			1.8
North Yorkshire	E10000023	Upper tier local authority	13/03/2020	2			10			1.6
North Yorkshire	E10000023	Upper tier local authority	12/03/2020	3			8			1.3
North Yorkshire	E10000023	Upper tier local authority	10/03/2020	2			5			0.8
North Yorkshire	E10000023	Upper tier local authority	09/03/2020	1			3			0.5
North Yorkshire	E10000023	Upper tier local authority	06/03/2020	1			2			0.3
North Yorkshire	E10000023	Upper tier local authority	03/03/2020	1			1			0.2
Northamptonshire	E10000021	Upper tier local authority	18/05/2020	0			1325			177.2
Northamptonshire	E10000021	Upper tier local authority	17/05/2020	9			1325			177.2
Northamptonshire	E10000021	Upper tier local authority	16/05/2020	15			1316			176
Northamptonshire	E10000021	Upper tier local authority	15/05/2020	26			1301			174
Northamptonshire	E10000021	Upper tier local authority	14/05/2020	19			1275			170.5
Northamptonshire	E10000021	Upper tier local authority	13/05/2020	24			1256			168
Northamptonshire	E10000021	Upper tier local authority	12/05/2020	17			1232			164.8
Northamptonshire	E10000021	Upper tier local authority	11/05/2020	35			1215			162.5
Northamptonshire	E10000021	Upper tier local authority	10/05/2020	16			1180			157.8
Northamptonshire	E10000021	Upper tier local authority	09/05/2020	15			1164			155.7
Northamptonshire	E10000021	Upper tier local authority	08/05/2020	11			1149			153.7
Northamptonshire	E10000021	Upper tier local authority	07/05/2020	17			1138			152.2
Northamptonshire	E10000021	Upper tier local authority	06/05/2020	17			1121			149.9
Northamptonshire	E10000021	Upper tier local authority	05/05/2020	6			1104			147.7
Northamptonshire	E10000021	Upper tier local authority	04/05/2020	14			1098			146.9
Northamptonshire	E10000021	Upper tier local authority	03/05/2020	4			1084			145
Northamptonshire	E10000021	Upper tier local authority	02/05/2020	10			1080			144.5
Northamptonshire	E10000021	Upper tier local authority	01/05/2020	11			1070			143.1
Northamptonshire	E10000021	Upper tier local authority	30/04/2020	12			1059			141.6
Northamptonshire	E10000021	Upper tier local authority	29/04/2020	15			1047			140
Northamptonshire	E10000021	Upper tier local authority	28/04/2020	12			1032			138
Northamptonshire	E10000021	Upper tier local authority	27/04/2020	14			1020			136.4
Northamptonshire	E10000021	Upper tier local authority	26/04/2020	10			1006			134.6
Northamptonshire	E10000021	Upper tier local authority	25/04/2020	1			996			133.2
Northamptonshire	E10000021	Upper tier local authority	24/04/2020	11			995			133.1
Northamptonshire	E10000021	Upper tier local authority	23/04/2020	12			984			131.6
Northamptonshire	E10000021	Upper tier local authority	22/04/2020	9			972			130
Northamptonshire	E10000021	Upper tier local authority	21/04/2020	10			963			128.8
Northamptonshire	E10000021	Upper tier local authority	20/04/2020	15			953			127.5
Northamptonshire	E10000021	Upper tier local authority	19/04/2020	31			938			125.5
Northamptonshire	E10000021	Upper tier local authority	18/04/2020	25			907			121.3
Northamptonshire	E10000021	Upper tier local authority	17/04/2020	15			882			118

Reported Cases up to 18 May 2020

Area name	Area code	Area type	Specimen date	Daily lab-confirmed cases	Previously reported daily cases	Change in daily cases	Cumulative lab-confirmed cases	Previously reported cumulative cases	Change in cumulative cases	Cumulative lab-confirmed cases rate
Northamptonshire	E10000021	Upper tier local authority	16/04/2020	27			867			116
Northamptonshire	E10000021	Upper tier local authority	15/04/2020	29			840			112.4
Northamptonshire	E10000021	Upper tier local authority	14/04/2020	33			811			108.5
Northamptonshire	E10000021	Upper tier local authority	13/04/2020	18			778			104.1
Northamptonshire	E10000021	Upper tier local authority	12/04/2020	19			760			101.7
Northamptonshire	E10000021	Upper tier local authority	11/04/2020	34			741			99.1
Northamptonshire	E10000021	Upper tier local authority	10/04/2020	27			707			94.6
Northamptonshire	E10000021	Upper tier local authority	09/04/2020	33			680			91
Northamptonshire	E10000021	Upper tier local authority	08/04/2020	33			647			86.5
Northamptonshire	E10000021	Upper tier local authority	07/04/2020	24			614			82.1
Northamptonshire	E10000021	Upper tier local authority	06/04/2020	43			590			78.9
Northamptonshire	E10000021	Upper tier local authority	05/04/2020	34			547			73.2
Northamptonshire	E10000021	Upper tier local authority	04/04/2020	42			513			68.6
Northamptonshire	E10000021	Upper tier local authority	03/04/2020	56			471			63
Northamptonshire	E10000021	Upper tier local authority	02/04/2020	51			415			55.5
Northamptonshire	E10000021	Upper tier local authority	01/04/2020	54			364			48.7
Northamptonshire	E10000021	Upper tier local authority	31/03/2020	47			310			41.5
Northamptonshire	E10000021	Upper tier local authority	30/03/2020	53			263			35.2
Northamptonshire	E10000021	Upper tier local authority	29/03/2020	23			210			28.1
Northamptonshire	E10000021	Upper tier local authority	28/03/2020	19			187			25
Northamptonshire	E10000021	Upper tier local authority	27/03/2020	20			168			22.5
Northamptonshire	E10000021	Upper tier local authority	26/03/2020	21			148			19.8
Northamptonshire	E10000021	Upper tier local authority	25/03/2020	30			127			17
Northamptonshire	E10000021	Upper tier local authority	24/03/2020	16			97			13
Northamptonshire	E10000021	Upper tier local authority	23/03/2020	17			81			10.8
Northamptonshire	E10000021	Upper tier local authority	22/03/2020	13			64			8.6
Northamptonshire	E10000021	Upper tier local authority	21/03/2020	7			51			6.8
Northamptonshire	E10000021	Upper tier local authority	20/03/2020	10			44			5.9
Northamptonshire	E10000021	Upper tier local authority	19/03/2020	10			34			4.5
Northamptonshire	E10000021	Upper tier local authority	17/03/2020	3			24			3.2
Northamptonshire	E10000021	Upper tier local authority	16/03/2020	1			21			2.8
Northamptonshire	E10000021	Upper tier local authority	15/03/2020	1			20			2.7
Northamptonshire	E10000021	Upper tier local authority	14/03/2020	2			19			2.5
Northamptonshire	E10000021	Upper tier local authority	13/03/2020	2			17			2.3
Northamptonshire	E10000021	Upper tier local authority	12/03/2020	3			15			2
Northamptonshire	E10000021	Upper tier local authority	11/03/2020	4			12			1.6
Northamptonshire	E10000021	Upper tier local authority	09/03/2020	2			8			1.1
Northamptonshire	E10000021	Upper tier local authority	07/03/2020	1			6			0.8
Northamptonshire	E10000021	Upper tier local authority	06/03/2020	2			5			0.7
Northamptonshire	E10000021	Upper tier local authority	05/03/2020	1			3			0.4
Northamptonshire	E10000021	Upper tier local authority	03/03/2020	1			2			0.3
Northamptonshire	E10000021	Upper tier local authority	29/02/2020	1			1			0.1
Northumberland	E06000057	Upper tier local authority	18/05/2020	0			917			286.3
Northumberland	E06000057	Upper tier local authority	16/05/2020	2			917			286.3
Northumberland	E06000057	Upper tier local authority	15/05/2020	4			915			285.7
Northumberland	E06000057	Upper tier local authority	14/05/2020	5			911			284.4
Northumberland	E06000057	Upper tier local authority	13/05/2020	3			906			282.9
Northumberland	E06000057	Upper tier local authority	12/05/2020	5			903			281.9
Northumberland	E06000057	Upper tier local authority	11/05/2020	24			898			280.4
Northumberland	E06000057	Upper tier local authority	10/05/2020	2			874			272.9
Northumberland	E06000057	Upper tier local authority	09/05/2020	2			872			272.3
Northumberland	E06000057	Upper tier local authority	08/05/2020	6			870			271.6
Northumberland	E06000057	Upper tier local authority	07/05/2020	10			864			269.8

Reported Cases up to 18 May 2020

Area name	Area code	Area type	Specimen date	Daily lab-confirmed cases	Previously reported daily cases	Change in daily cases	Cumulative lab-confirmed cases	Previously reported cumulative cases	Change in cumulative cases	Cumulative lab-confirmed cases rate
Northumberland	E06000057	Upper tier local authority	06/05/2020	19			854			266.6
Northumberland	E06000057	Upper tier local authority	05/05/2020	8			835			260.7
Northumberland	E06000057	Upper tier local authority	04/05/2020	10			827			258.2
Northumberland	E06000057	Upper tier local authority	03/05/2020	6			817			255.1
Northumberland	E06000057	Upper tier local authority	02/05/2020	1			811			253.2
Northumberland	E06000057	Upper tier local authority	01/05/2020	17			810			252.9
Northumberland	E06000057	Upper tier local authority	30/04/2020	19			793			247.6
Northumberland	E06000057	Upper tier local authority	29/04/2020	18			774			241.7
Northumberland	E06000057	Upper tier local authority	28/04/2020	15			756			236
Northumberland	E06000057	Upper tier local authority	27/04/2020	11			741			231.4
Northumberland	E06000057	Upper tier local authority	26/04/2020	3			730			227.9
Northumberland	E06000057	Upper tier local authority	25/04/2020	13			727			227
Northumberland	E06000057	Upper tier local authority	24/04/2020	21			714			222.9
Northumberland	E06000057	Upper tier local authority	23/04/2020	9			693			216.4
Northumberland	E06000057	Upper tier local authority	22/04/2020	13			684			213.6
Northumberland	E06000057	Upper tier local authority	21/04/2020	23			671			209.5
Northumberland	E06000057	Upper tier local authority	20/04/2020	23			648			202.3
Northumberland	E06000057	Upper tier local authority	19/04/2020	20			625			195.1
Northumberland	E06000057	Upper tier local authority	18/04/2020	25			605			188.9
Northumberland	E06000057	Upper tier local authority	17/04/2020	25			580			181.1
Northumberland	E06000057	Upper tier local authority	16/04/2020	17			555			173.3
Northumberland	E06000057	Upper tier local authority	15/04/2020	19			538			168
Northumberland	E06000057	Upper tier local authority	14/04/2020	31			519			162
Northumberland	E06000057	Upper tier local authority	13/04/2020	31			488			152.4
Northumberland	E06000057	Upper tier local authority	12/04/2020	37			457			142.7
Northumberland	E06000057	Upper tier local authority	11/04/2020	38			420			131.1
Northumberland	E06000057	Upper tier local authority	10/04/2020	24			382			119.3
Northumberland	E06000057	Upper tier local authority	09/04/2020	36			358			111.8
Northumberland	E06000057	Upper tier local authority	08/04/2020	35			322			100.5
Northumberland	E06000057	Upper tier local authority	07/04/2020	30			287			89.6
Northumberland	E06000057	Upper tier local authority	06/04/2020	28			257			80.2
Northumberland	E06000057	Upper tier local authority	05/04/2020	23			229			71.5
Northumberland	E06000057	Upper tier local authority	04/04/2020	25			206			64.3
Northumberland	E06000057	Upper tier local authority	03/04/2020	22			181			56.5
Northumberland	E06000057	Upper tier local authority	02/04/2020	24			159			49.6
Northumberland	E06000057	Upper tier local authority	01/04/2020	40			135			42.2
Northumberland	E06000057	Upper tier local authority	31/03/2020	17			95			29.7
Northumberland	E06000057	Upper tier local authority	30/03/2020	7			78			24.4
Northumberland	E06000057	Upper tier local authority	29/03/2020	6			71			22.2
Northumberland	E06000057	Upper tier local authority	28/03/2020	10			65			20.3
Northumberland	E06000057	Upper tier local authority	27/03/2020	7			55			17.2
Northumberland	E06000057	Upper tier local authority	26/03/2020	12			48			15
Northumberland	E06000057	Upper tier local authority	25/03/2020	8			36			11.2
Northumberland	E06000057	Upper tier local authority	24/03/2020	8			28			8.7
Northumberland	E06000057	Upper tier local authority	23/03/2020	7			20			6.2
Northumberland	E06000057	Upper tier local authority	22/03/2020	3			13			4.1
Northumberland	E06000057	Upper tier local authority	20/03/2020	1			10			3.1
Northumberland	E06000057	Upper tier local authority	19/03/2020	2			9			2.8
Northumberland	E06000057	Upper tier local authority	18/03/2020	1			7			2.2
Northumberland	E06000057	Upper tier local authority	17/03/2020	2			6			1.9
Northumberland	E06000057	Upper tier local authority	16/03/2020	1			4			1.2
Northumberland	E06000057	Upper tier local authority	15/03/2020	2			3			0.9
Northumberland	E06000057	Upper tier local authority	13/03/2020	1			1			0.3

Reported Cases up to 18 May 2020

Area name	Area code	Area type	Specimen date	Daily lab-confirmed cases	Previously reported daily cases	Change in daily cases	Cumulative lab-confirmed cases	Previously reported cumulative cases	Change in cumulative cases	Cumulative lab-confirmed cases rate
Nottingham	E06000018	Upper tier local authority	18/05/2020	1			592			178.8
Nottingham	E06000018	Upper tier local authority	17/05/2020	3			591			178.5
Nottingham	E06000018	Upper tier local authority	15/05/2020	1			588			177.6
Nottingham	E06000018	Upper tier local authority	14/05/2020	1			587			177.3
Nottingham	E06000018	Upper tier local authority	13/05/2020	7			586			177
Nottingham	E06000018	Upper tier local authority	12/05/2020	5			579			174.9
Nottingham	E06000018	Upper tier local authority	11/05/2020	3			574			173.4
Nottingham	E06000018	Upper tier local authority	09/05/2020	1			571			172.5
Nottingham	E06000018	Upper tier local authority	08/05/2020	2			570			172.2
Nottingham	E06000018	Upper tier local authority	07/05/2020	5			568			171.6
Nottingham	E06000018	Upper tier local authority	05/05/2020	12			563			170.1
Nottingham	E06000018	Upper tier local authority	04/05/2020	9			551			166.4
Nottingham	E06000018	Upper tier local authority	02/05/2020	4			542			163.7
Nottingham	E06000018	Upper tier local authority	01/05/2020	13			538			162.5
Nottingham	E06000018	Upper tier local authority	30/04/2020	6			525			158.6
Nottingham	E06000018	Upper tier local authority	29/04/2020	6			519			156.8
Nottingham	E06000018	Upper tier local authority	28/04/2020	7			513			155
Nottingham	E06000018	Upper tier local authority	27/04/2020	18			506			152.8
Nottingham	E06000018	Upper tier local authority	25/04/2020	1			488			147.4
Nottingham	E06000018	Upper tier local authority	24/04/2020	17			487			147.1
Nottingham	E06000018	Upper tier local authority	23/04/2020	13			470			142
Nottingham	E06000018	Upper tier local authority	22/04/2020	21			457			138
Nottingham	E06000018	Upper tier local authority	21/04/2020	20			436			131.7
Nottingham	E06000018	Upper tier local authority	20/04/2020	18			416			125.7
Nottingham	E06000018	Upper tier local authority	19/04/2020	10			398			120.2
Nottingham	E06000018	Upper tier local authority	18/04/2020	2			388			117.2
Nottingham	E06000018	Upper tier local authority	17/04/2020	21			386			116.6
Nottingham	E06000018	Upper tier local authority	16/04/2020	15			365			110.2
Nottingham	E06000018	Upper tier local authority	15/04/2020	9			350			105.7
Nottingham	E06000018	Upper tier local authority	14/04/2020	11			341			103
Nottingham	E06000018	Upper tier local authority	13/04/2020	13			330			99.7
Nottingham	E06000018	Upper tier local authority	12/04/2020	11			317			95.8
Nottingham	E06000018	Upper tier local authority	11/04/2020	12			306			92.4
Nottingham	E06000018	Upper tier local authority	10/04/2020	13			294			88.8
Nottingham	E06000018	Upper tier local authority	09/04/2020	12			281			84.9
Nottingham	E06000018	Upper tier local authority	08/04/2020	16			269			81.3
Nottingham	E06000018	Upper tier local authority	07/04/2020	22			253			76.4
Nottingham	E06000018	Upper tier local authority	06/04/2020	21			231			69.8
Nottingham	E06000018	Upper tier local authority	05/04/2020	11			210			63.4
Nottingham	E06000018	Upper tier local authority	04/04/2020	15			199			60.1
Nottingham	E06000018	Upper tier local authority	03/04/2020	16			184			55.6
Nottingham	E06000018	Upper tier local authority	02/04/2020	20			168			50.7
Nottingham	E06000018	Upper tier local authority	01/04/2020	16			148			44.7
Nottingham	E06000018	Upper tier local authority	31/03/2020	14			132			39.9
Nottingham	E06000018	Upper tier local authority	30/03/2020	11			118			35.6
Nottingham	E06000018	Upper tier local authority	29/03/2020	7			107			32.3
Nottingham	E06000018	Upper tier local authority	28/03/2020	4			100			30.2
Nottingham	E06000018	Upper tier local authority	27/03/2020	9			96			29
Nottingham	E06000018	Upper tier local authority	26/03/2020	16			87			26.3
Nottingham	E06000018	Upper tier local authority	25/03/2020	9			71			21.4
Nottingham	E06000018	Upper tier local authority	24/03/2020	6			62			18.7
Nottingham	E06000018	Upper tier local authority	23/03/2020	5			56			16.9
Nottingham	E06000018	Upper tier local authority	22/03/2020	9			51			15.4

Reported Cases up to 18 May 2020

Area name	Area code	Area type	Specimen date	Daily lab-confirmed cases	Previously reported daily cases	Change in daily cases	Cumulative lab-confirmed cases	Previously reported cumulative cases	Change in cumulative cases	Cumulative lab-confirmed cases rate
Nottingham	E06000018	Upper tier local authority	21/03/2020	6			42			12.7
Nottingham	E06000018	Upper tier local authority	20/03/2020	7			36			10.9
Nottingham	E06000018	Upper tier local authority	19/03/2020	4			29			8.8
Nottingham	E06000018	Upper tier local authority	18/03/2020	2			25			7.6
Nottingham	E06000018	Upper tier local authority	17/03/2020	5			23			6.9
Nottingham	E06000018	Upper tier local authority	16/03/2020	1			18			5.4
Nottingham	E06000018	Upper tier local authority	15/03/2020	2			17			5.1
Nottingham	E06000018	Upper tier local authority	14/03/2020	1			15			4.5
Nottingham	E06000018	Upper tier local authority	13/03/2020	4			14			4.2
Nottingham	E06000018	Upper tier local authority	12/03/2020	3			10			3
Nottingham	E06000018	Upper tier local authority	10/03/2020	3			7			2.1
Nottingham	E06000018	Upper tier local authority	09/03/2020	1			4			1.2
Nottingham	E06000018	Upper tier local authority	07/03/2020	1			3			0.9
Nottingham	E06000018	Upper tier local authority	05/03/2020	1			2			0.6
Nottingham	E06000018	Upper tier local authority	28/02/2020	1			1			0.3
Nottinghamshire	E10000024	Upper tier local authority	18/05/2020	2			1323			160.7
Nottinghamshire	E10000024	Upper tier local authority	17/05/2020	3			1321			160.5
Nottinghamshire	E10000024	Upper tier local authority	16/05/2020	7			1318			160.1
Nottinghamshire	E10000024	Upper tier local authority	15/05/2020	12			1311			159.3
Nottinghamshire	E10000024	Upper tier local authority	14/05/2020	8			1299			157.8
Nottinghamshire	E10000024	Upper tier local authority	13/05/2020	16			1291			156.8
Nottinghamshire	E10000024	Upper tier local authority	12/05/2020	13			1275			154.9
Nottinghamshire	E10000024	Upper tier local authority	11/05/2020	15			1262			153.3
Nottinghamshire	E10000024	Upper tier local authority	10/05/2020	12			1247			151.5
Nottinghamshire	E10000024	Upper tier local authority	09/05/2020	7			1235			150
Nottinghamshire	E10000024	Upper tier local authority	08/05/2020	9			1228			149.2
Nottinghamshire	E10000024	Upper tier local authority	07/05/2020	11			1219			148.1
Nottinghamshire	E10000024	Upper tier local authority	06/05/2020	10			1208			146.8
Nottinghamshire	E10000024	Upper tier local authority	05/05/2020	7			1198			145.5
Nottinghamshire	E10000024	Upper tier local authority	04/05/2020	8			1191			144.7
Nottinghamshire	E10000024	Upper tier local authority	03/05/2020	4			1183			143.7
Nottinghamshire	E10000024	Upper tier local authority	02/05/2020	12			1179			143.2
Nottinghamshire	E10000024	Upper tier local authority	01/05/2020	15			1167			141.8
Nottinghamshire	E10000024	Upper tier local authority	30/04/2020	21			1152			140
Nottinghamshire	E10000024	Upper tier local authority	29/04/2020	34			1131			137.4
Nottinghamshire	E10000024	Upper tier local authority	28/04/2020	22			1097			133.3
Nottinghamshire	E10000024	Upper tier local authority	27/04/2020	35			1075			130.6
Nottinghamshire	E10000024	Upper tier local authority	26/04/2020	6			1040			126.3
Nottinghamshire	E10000024	Upper tier local authority	25/04/2020	6			1034			125.6
Nottinghamshire	E10000024	Upper tier local authority	24/04/2020	24			1028			124.9
Nottinghamshire	E10000024	Upper tier local authority	23/04/2020	34			1004			122
Nottinghamshire	E10000024	Upper tier local authority	22/04/2020	16			970			117.8
Nottinghamshire	E10000024	Upper tier local authority	21/04/2020	13			954			115.9
Nottinghamshire	E10000024	Upper tier local authority	20/04/2020	24			941			114.3
Nottinghamshire	E10000024	Upper tier local authority	19/04/2020	11			917			111.4
Nottinghamshire	E10000024	Upper tier local authority	18/04/2020	14			906			110.1
Nottinghamshire	E10000024	Upper tier local authority	17/04/2020	41			892			108.4
Nottinghamshire	E10000024	Upper tier local authority	16/04/2020	35			851			103.4
Nottinghamshire	E10000024	Upper tier local authority	15/04/2020	29			816			99.1
Nottinghamshire	E10000024	Upper tier local authority	14/04/2020	45			787			95.6
Nottinghamshire	E10000024	Upper tier local authority	13/04/2020	27			742			90.1
Nottinghamshire	E10000024	Upper tier local authority	12/04/2020	28			715			86.9
Nottinghamshire	E10000024	Upper tier local authority	11/04/2020	23			687			83.5

Reported Cases up to 18 May 2020

Area name	Area code	Area type	Specimen date	Daily lab-confirmed cases	Previously reported daily cases	Change in daily cases	Cumulative lab-confirmed cases	Previously reported cumulative cases	Change in cumulative cases	Cumulative lab-confirmed cases rate
Nottinghamshire	E10000024	Upper tier local authority	10/04/2020	18			664			80.7
Nottinghamshire	E10000024	Upper tier local authority	09/04/2020	52			646			78.5
Nottinghamshire	E10000024	Upper tier local authority	08/04/2020	33			594			72.2
Nottinghamshire	E10000024	Upper tier local authority	07/04/2020	36			561			68.2
Nottinghamshire	E10000024	Upper tier local authority	06/04/2020	30			525			63.8
Nottinghamshire	E10000024	Upper tier local authority	05/04/2020	20			495			60.1
Nottinghamshire	E10000024	Upper tier local authority	04/04/2020	27			475			57.7
Nottinghamshire	E10000024	Upper tier local authority	03/04/2020	40			448			54.4
Nottinghamshire	E10000024	Upper tier local authority	02/04/2020	40			408			49.6
Nottinghamshire	E10000024	Upper tier local authority	01/04/2020	34			368			44.7
Nottinghamshire	E10000024	Upper tier local authority	31/03/2020	40			334			40.6
Nottinghamshire	E10000024	Upper tier local authority	30/03/2020	35			294			35.7
Nottinghamshire	E10000024	Upper tier local authority	29/03/2020	31			259			31.5
Nottinghamshire	E10000024	Upper tier local authority	28/03/2020	30			228			27.7
Nottinghamshire	E10000024	Upper tier local authority	27/03/2020	31			198			24.1
Nottinghamshire	E10000024	Upper tier local authority	26/03/2020	36			167			20.3
Nottinghamshire	E10000024	Upper tier local authority	25/03/2020	17			131			15.9
Nottinghamshire	E10000024	Upper tier local authority	24/03/2020	17			114			13.8
Nottinghamshire	E10000024	Upper tier local authority	23/03/2020	8			97			11.8
Nottinghamshire	E10000024	Upper tier local authority	22/03/2020	7			89			10.8
Nottinghamshire	E10000024	Upper tier local authority	21/03/2020	10			82			10
Nottinghamshire	E10000024	Upper tier local authority	20/03/2020	9			72			8.7
Nottinghamshire	E10000024	Upper tier local authority	19/03/2020	9			63			7.7
Nottinghamshire	E10000024	Upper tier local authority	18/03/2020	10			54			6.6
Nottinghamshire	E10000024	Upper tier local authority	17/03/2020	3			44			5.3
Nottinghamshire	E10000024	Upper tier local authority	16/03/2020	5			41			5
Nottinghamshire	E10000024	Upper tier local authority	15/03/2020	5			36			4.4
Nottinghamshire	E10000024	Upper tier local authority	14/03/2020	8			31			3.8
Nottinghamshire	E10000024	Upper tier local authority	13/03/2020	4			23			2.8
Nottinghamshire	E10000024	Upper tier local authority	12/03/2020	4			19			2.3
Nottinghamshire	E10000024	Upper tier local authority	11/03/2020	6			15			1.8
Nottinghamshire	E10000024	Upper tier local authority	10/03/2020	1			9			1.1
Nottinghamshire	E10000024	Upper tier local authority	07/03/2020	2			8			1
Nottinghamshire	E10000024	Upper tier local authority	06/03/2020	2			6			0.7
Nottinghamshire	E10000024	Upper tier local authority	03/03/2020	3			4			0.5
Nottinghamshire	E10000024	Upper tier local authority	21/02/2020	1			1			0.1
Oldham	E08000004	Upper tier local authority	18/05/2020	0			1012			429.5
Oldham	E08000004	Upper tier local authority	16/05/2020	8			1012			429.5
Oldham	E08000004	Upper tier local authority	15/05/2020	11			1004			426.1
Oldham	E08000004	Upper tier local authority	14/05/2020	8			993			421.4
Oldham	E08000004	Upper tier local authority	13/05/2020	8			985			418
Oldham	E08000004	Upper tier local authority	12/05/2020	10			977			414.6
Oldham	E08000004	Upper tier local authority	11/05/2020	9			967			410.4
Oldham	E08000004	Upper tier local authority	10/05/2020	4			958			406.6
Oldham	E08000004	Upper tier local authority	09/05/2020	4			954			404.9
Oldham	E08000004	Upper tier local authority	08/05/2020	18			950			403.2
Oldham	E08000004	Upper tier local authority	07/05/2020	24			932			395.5
Oldham	E08000004	Upper tier local authority	06/05/2020	13			908			385.4
Oldham	E08000004	Upper tier local authority	05/05/2020	17			895			379.8
Oldham	E08000004	Upper tier local authority	04/05/2020	25			878			372.6
Oldham	E08000004	Upper tier local authority	03/05/2020	11			853			362
Oldham	E08000004	Upper tier local authority	02/05/2020	13			842			357.4
Oldham	E08000004	Upper tier local authority	01/05/2020	25			829			351.8

Reported Cases up to 18 May 2020

Area name	Area code	Area type	Specimen date	Daily lab-confirmed cases	Previously reported daily cases	Change in daily cases	Cumulative lab-confirmed cases	Previously reported cumulative cases	Change in cumulative cases	Cumulative lab-confirmed cases rate
Oldham	E08000004	Upper tier local authority	30/04/2020	13			804			341.2
Oldham	E08000004	Upper tier local authority	29/04/2020	20			791			335.7
Oldham	E08000004	Upper tier local authority	28/04/2020	11			771			327.2
Oldham	E08000004	Upper tier local authority	27/04/2020	10			760			322.5
Oldham	E08000004	Upper tier local authority	26/04/2020	8			750			318.3
Oldham	E08000004	Upper tier local authority	25/04/2020	9			742			314.9
Oldham	E08000004	Upper tier local authority	24/04/2020	10			733			311.1
Oldham	E08000004	Upper tier local authority	23/04/2020	17			723			306.8
Oldham	E08000004	Upper tier local authority	22/04/2020	22			706			299.6
Oldham	E08000004	Upper tier local authority	21/04/2020	20			684			290.3
Oldham	E08000004	Upper tier local authority	20/04/2020	21			664			281.8
Oldham	E08000004	Upper tier local authority	19/04/2020	24			643			272.9
Oldham	E08000004	Upper tier local authority	18/04/2020	24			619			262.7
Oldham	E08000004	Upper tier local authority	17/04/2020	20			595			252.5
Oldham	E08000004	Upper tier local authority	16/04/2020	26			575			244
Oldham	E08000004	Upper tier local authority	15/04/2020	25			549			233
Oldham	E08000004	Upper tier local authority	14/04/2020	18			524			222.4
Oldham	E08000004	Upper tier local authority	13/04/2020	16			506			214.7
Oldham	E08000004	Upper tier local authority	12/04/2020	22			490			208
Oldham	E08000004	Upper tier local authority	11/04/2020	34			468			198.6
Oldham	E08000004	Upper tier local authority	10/04/2020	48			434			184.2
Oldham	E08000004	Upper tier local authority	09/04/2020	37			386			163.8
Oldham	E08000004	Upper tier local authority	08/04/2020	31			349			148.1
Oldham	E08000004	Upper tier local authority	07/04/2020	42			318			135
Oldham	E08000004	Upper tier local authority	06/04/2020	34			276			117.1
Oldham	E08000004	Upper tier local authority	05/04/2020	13			242			102.7
Oldham	E08000004	Upper tier local authority	04/04/2020	13			229			97.2
Oldham	E08000004	Upper tier local authority	03/04/2020	20			216			91.7
Oldham	E08000004	Upper tier local authority	02/04/2020	23			196			83.2
Oldham	E08000004	Upper tier local authority	01/04/2020	22			173			73.4
Oldham	E08000004	Upper tier local authority	31/03/2020	13			151			64.1
Oldham	E08000004	Upper tier local authority	30/03/2020	18			138			58.6
Oldham	E08000004	Upper tier local authority	29/03/2020	10			120			50.9
Oldham	E08000004	Upper tier local authority	28/03/2020	13			110			46.7
Oldham	E08000004	Upper tier local authority	27/03/2020	11			97			41.2
Oldham	E08000004	Upper tier local authority	26/03/2020	14			86			36.5
Oldham	E08000004	Upper tier local authority	25/03/2020	14			72			30.6
Oldham	E08000004	Upper tier local authority	24/03/2020	12			58			24.6
Oldham	E08000004	Upper tier local authority	23/03/2020	6			46			19.5
Oldham	E08000004	Upper tier local authority	22/03/2020	5			40			17
Oldham	E08000004	Upper tier local authority	21/03/2020	10			35			14.9
Oldham	E08000004	Upper tier local authority	20/03/2020	3			25			10.6
Oldham	E08000004	Upper tier local authority	19/03/2020	5			22			9.3
Oldham	E08000004	Upper tier local authority	18/03/2020	2			17			7.2
Oldham	E08000004	Upper tier local authority	17/03/2020	1			15			6.4
Oldham	E08000004	Upper tier local authority	16/03/2020	4			14			5.9
Oldham	E08000004	Upper tier local authority	14/03/2020	1			10			4.2
Oldham	E08000004	Upper tier local authority	13/03/2020	2			9			3.8
Oldham	E08000004	Upper tier local authority	12/03/2020	1			7			3
Oldham	E08000004	Upper tier local authority	10/03/2020	2			6			2.5
Oldham	E08000004	Upper tier local authority	07/03/2020	2			4			1.7
Oldham	E08000004	Upper tier local authority	05/03/2020	1			2			0.8
Oldham	E08000004	Upper tier local authority	02/03/2020	1			1			0.4

Reported Cases up to 18 May 2020

Area name	Area code	Area type	Specimen date	Daily lab-confirmed cases	Previously reported daily cases	Change in daily cases	Cumulative lab-confirmed cases	Previously reported cumulative cases	Change in cumulative cases	Cumulative lab-confirmed cases rate
Oxfordshire	E10000025	Upper tier local authority	18/05/2020	0			1974			287.1
Oxfordshire	E10000025	Upper tier local authority	16/05/2020	2			1974			287.1
Oxfordshire	E10000025	Upper tier local authority	15/05/2020	12			1972			286.8
Oxfordshire	E10000025	Upper tier local authority	14/05/2020	22			1960			285.1
Oxfordshire	E10000025	Upper tier local authority	13/05/2020	42			1938			281.9
Oxfordshire	E10000025	Upper tier local authority	12/05/2020	22			1896			275.8
Oxfordshire	E10000025	Upper tier local authority	11/05/2020	28			1874			272.6
Oxfordshire	E10000025	Upper tier local authority	10/05/2020	26			1846			268.5
Oxfordshire	E10000025	Upper tier local authority	09/05/2020	42			1820			264.7
Oxfordshire	E10000025	Upper tier local authority	08/05/2020	30			1778			258.6
Oxfordshire	E10000025	Upper tier local authority	07/05/2020	18			1748			254.2
Oxfordshire	E10000025	Upper tier local authority	06/05/2020	21			1730			251.6
Oxfordshire	E10000025	Upper tier local authority	05/05/2020	56			1709			248.6
Oxfordshire	E10000025	Upper tier local authority	04/05/2020	29			1653			240.4
Oxfordshire	E10000025	Upper tier local authority	03/05/2020	2			1624			236.2
Oxfordshire	E10000025	Upper tier local authority	02/05/2020	16			1622			235.9
Oxfordshire	E10000025	Upper tier local authority	01/05/2020	22			1606			233.6
Oxfordshire	E10000025	Upper tier local authority	30/04/2020	32			1584			230.4
Oxfordshire	E10000025	Upper tier local authority	29/04/2020	12			1552			225.7
Oxfordshire	E10000025	Upper tier local authority	28/04/2020	15			1540			224
Oxfordshire	E10000025	Upper tier local authority	27/04/2020	21			1525			221.8
Oxfordshire	E10000025	Upper tier local authority	26/04/2020	23			1504			218.8
Oxfordshire	E10000025	Upper tier local authority	25/04/2020	24			1481			215.4
Oxfordshire	E10000025	Upper tier local authority	24/04/2020	41			1457			211.9
Oxfordshire	E10000025	Upper tier local authority	23/04/2020	44			1416			206
Oxfordshire	E10000025	Upper tier local authority	22/04/2020	34			1372			199.6
Oxfordshire	E10000025	Upper tier local authority	21/04/2020	24			1338			194.6
Oxfordshire	E10000025	Upper tier local authority	20/04/2020	36			1314			191.1
Oxfordshire	E10000025	Upper tier local authority	19/04/2020	30			1278			185.9
Oxfordshire	E10000025	Upper tier local authority	18/04/2020	34			1248			181.5
Oxfordshire	E10000025	Upper tier local authority	17/04/2020	47			1214			176.6
Oxfordshire	E10000025	Upper tier local authority	16/04/2020	48			1167			169.7
Oxfordshire	E10000025	Upper tier local authority	15/04/2020	37			1119			162.8
Oxfordshire	E10000025	Upper tier local authority	14/04/2020	52			1082			157.4
Oxfordshire	E10000025	Upper tier local authority	13/04/2020	52			1030			149.8
Oxfordshire	E10000025	Upper tier local authority	12/04/2020	39			978			142.2
Oxfordshire	E10000025	Upper tier local authority	11/04/2020	31			939			136.6
Oxfordshire	E10000025	Upper tier local authority	10/04/2020	70			908			132.1
Oxfordshire	E10000025	Upper tier local authority	09/04/2020	60			838			121.9
Oxfordshire	E10000025	Upper tier local authority	08/04/2020	60			778			113.2
Oxfordshire	E10000025	Upper tier local authority	07/04/2020	71			718			104.4
Oxfordshire	E10000025	Upper tier local authority	06/04/2020	50			647			94.1
Oxfordshire	E10000025	Upper tier local authority	05/04/2020	48			597			86.8
Oxfordshire	E10000025	Upper tier local authority	04/04/2020	37			549			79.9
Oxfordshire	E10000025	Upper tier local authority	03/04/2020	69			512			74.5
Oxfordshire	E10000025	Upper tier local authority	02/04/2020	70			443			64.4
Oxfordshire	E10000025	Upper tier local authority	01/04/2020	41			373			54.3
Oxfordshire	E10000025	Upper tier local authority	31/03/2020	51			332			48.3
Oxfordshire	E10000025	Upper tier local authority	30/03/2020	39			281			40.9
Oxfordshire	E10000025	Upper tier local authority	29/03/2020	21			242			35.2
Oxfordshire	E10000025	Upper tier local authority	28/03/2020	22			221			32.1
Oxfordshire	E10000025	Upper tier local authority	27/03/2020	28			199			28.9
Oxfordshire	E10000025	Upper tier local authority	26/03/2020	26			171			24.9

Reported Cases up to 18 May 2020

Area name	Area code	Area type	Specimen date	Daily lab-confirmed cases	Previously reported daily cases	Change in daily cases	Cumulative lab-confirmed cases	Previously reported cumulative cases	Change in cumulative cases	Cumulative lab-confirmed cases rate
Oxfordshire	E10000025	Upper tier local authority	25/03/2020	15			145			21.1
Oxfordshire	E10000025	Upper tier local authority	24/03/2020	23			130			18.9
Oxfordshire	E10000025	Upper tier local authority	23/03/2020	22			107			15.6
Oxfordshire	E10000025	Upper tier local authority	22/03/2020	8			85			12.4
Oxfordshire	E10000025	Upper tier local authority	21/03/2020	6			77			11.2
Oxfordshire	E10000025	Upper tier local authority	20/03/2020	5			71			10.3
Oxfordshire	E10000025	Upper tier local authority	19/03/2020	13			66			9.6
Oxfordshire	E10000025	Upper tier local authority	18/03/2020	7			53			7.7
Oxfordshire	E10000025	Upper tier local authority	17/03/2020	9			46			6.7
Oxfordshire	E10000025	Upper tier local authority	16/03/2020	3			37			5.4
Oxfordshire	E10000025	Upper tier local authority	15/03/2020	5			34			4.9
Oxfordshire	E10000025	Upper tier local authority	13/03/2020	4			29			4.2
Oxfordshire	E10000025	Upper tier local authority	12/03/2020	1			25			3.6
Oxfordshire	E10000025	Upper tier local authority	11/03/2020	5			24			3.5
Oxfordshire	E10000025	Upper tier local authority	10/03/2020	6			19			2.8
Oxfordshire	E10000025	Upper tier local authority	09/03/2020	3			13			1.9
Oxfordshire	E10000025	Upper tier local authority	08/03/2020	1			10			1.5
Oxfordshire	E10000025	Upper tier local authority	07/03/2020	1			9			1.3
Oxfordshire	E10000025	Upper tier local authority	06/03/2020	3			8			1.2
Oxfordshire	E10000025	Upper tier local authority	03/03/2020	3			5			0.7
Oxfordshire	E10000025	Upper tier local authority	02/03/2020	1			2			0.3
Oxfordshire	E10000025	Upper tier local authority	08/02/2020	1			1			0.1
Peterborough	E06000031	Upper tier local authority	18/05/2020	0			371			184.5
Peterborough	E06000031	Upper tier local authority	15/05/2020	1			371			184.5
Peterborough	E06000031	Upper tier local authority	14/05/2020	2			370			184
Peterborough	E06000031	Upper tier local authority	13/05/2020	5			368			183
Peterborough	E06000031	Upper tier local authority	12/05/2020	8			363			180.6
Peterborough	E06000031	Upper tier local authority	11/05/2020	8			355			176.6
Peterborough	E06000031	Upper tier local authority	10/05/2020	4			347			172.6
Peterborough	E06000031	Upper tier local authority	09/05/2020	5			343			170.6
Peterborough	E06000031	Upper tier local authority	08/05/2020	3			338			168.1
Peterborough	E06000031	Upper tier local authority	07/05/2020	36			335			166.6
Peterborough	E06000031	Upper tier local authority	06/05/2020	4			299			148.7
Peterborough	E06000031	Upper tier local authority	05/05/2020	5			295			146.7
Peterborough	E06000031	Upper tier local authority	04/05/2020	8			290			144.2
Peterborough	E06000031	Upper tier local authority	03/05/2020	7			282			140.3
Peterborough	E06000031	Upper tier local authority	02/05/2020	3			275			136.8
Peterborough	E06000031	Upper tier local authority	01/05/2020	10			272			135.3
Peterborough	E06000031	Upper tier local authority	30/04/2020	8			262			130.3
Peterborough	E06000031	Upper tier local authority	29/04/2020	7			254			126.3
Peterborough	E06000031	Upper tier local authority	28/04/2020	15			247			122.9
Peterborough	E06000031	Upper tier local authority	27/04/2020	8			232			115.4
Peterborough	E06000031	Upper tier local authority	26/04/2020	12			224			111.4
Peterborough	E06000031	Upper tier local authority	25/04/2020	5			212			105.5
Peterborough	E06000031	Upper tier local authority	24/04/2020	7			207			103
Peterborough	E06000031	Upper tier local authority	23/04/2020	9			200			99.5
Peterborough	E06000031	Upper tier local authority	22/04/2020	9			191			95
Peterborough	E06000031	Upper tier local authority	21/04/2020	16			182			90.5
Peterborough	E06000031	Upper tier local authority	20/04/2020	10			166			82.6
Peterborough	E06000031	Upper tier local authority	19/04/2020	4			156			77.6
Peterborough	E06000031	Upper tier local authority	18/04/2020	1			152			75.6
Peterborough	E06000031	Upper tier local authority	17/04/2020	11			151			75.1
Peterborough	E06000031	Upper tier local authority	16/04/2020	12			140			69.6

Reported Cases up to 18 May 2020

Area name	Area code	Area type	Specimen date	Daily lab-confirmed cases	Previously reported daily cases	Change in daily cases	Cumulative lab-confirmed cases	Previously reported cumulative cases	Change in cumulative cases	Cumulative lab-confirmed cases rate
Peterborough	E06000031	Upper tier local authority	15/04/2020	4			128			63.7
Peterborough	E06000031	Upper tier local authority	14/04/2020	4			124			61.7
Peterborough	E06000031	Upper tier local authority	13/04/2020	7			120			59.7
Peterborough	E06000031	Upper tier local authority	12/04/2020	2			113			56.2
Peterborough	E06000031	Upper tier local authority	11/04/2020	2			111			55.2
Peterborough	E06000031	Upper tier local authority	10/04/2020	4			109			54.2
Peterborough	E06000031	Upper tier local authority	09/04/2020	2			105			52.2
Peterborough	E06000031	Upper tier local authority	08/04/2020	5			103			51.2
Peterborough	E06000031	Upper tier local authority	07/04/2020	9			98			48.7
Peterborough	E06000031	Upper tier local authority	06/04/2020	8			89			44.3
Peterborough	E06000031	Upper tier local authority	05/04/2020	6			81			40.3
Peterborough	E06000031	Upper tier local authority	04/04/2020	4			75			37.3
Peterborough	E06000031	Upper tier local authority	03/04/2020	10			71			35.3
Peterborough	E06000031	Upper tier local authority	02/04/2020	5			61			30.3
Peterborough	E06000031	Upper tier local authority	01/04/2020	6			56			27.9
Peterborough	E06000031	Upper tier local authority	31/03/2020	4			50			24.9
Peterborough	E06000031	Upper tier local authority	30/03/2020	6			46			22.9
Peterborough	E06000031	Upper tier local authority	29/03/2020	3			40			19.9
Peterborough	E06000031	Upper tier local authority	28/03/2020	5			37			18.4
Peterborough	E06000031	Upper tier local authority	27/03/2020	6			32			15.9
Peterborough	E06000031	Upper tier local authority	26/03/2020	4			26			12.9
Peterborough	E06000031	Upper tier local authority	25/03/2020	1			22			10.9
Peterborough	E06000031	Upper tier local authority	24/03/2020	2			21			10.4
Peterborough	E06000031	Upper tier local authority	23/03/2020	3			19			9.5
Peterborough	E06000031	Upper tier local authority	22/03/2020	4			16			8
Peterborough	E06000031	Upper tier local authority	21/03/2020	3			12			6
Peterborough	E06000031	Upper tier local authority	20/03/2020	5			9			4.5
Peterborough	E06000031	Upper tier local authority	19/03/2020	1			4			2
Peterborough	E06000031	Upper tier local authority	18/03/2020	1			3			1.5
Peterborough	E06000031	Upper tier local authority	14/03/2020	2			2			1
Plymouth	E06000026	Upper tier local authority	18/05/2020	0			348			132.3
Plymouth	E06000026	Upper tier local authority	17/05/2020	2			348			132.3
Plymouth	E06000026	Upper tier local authority	16/05/2020	1			346			131.5
Plymouth	E06000026	Upper tier local authority	15/05/2020	2			345			131.1
Plymouth	E06000026	Upper tier local authority	14/05/2020	1			343			130.4
Plymouth	E06000026	Upper tier local authority	13/05/2020	1			342			130
Plymouth	E06000026	Upper tier local authority	12/05/2020	2			341			129.6
Plymouth	E06000026	Upper tier local authority	11/05/2020	2			339			128.8
Plymouth	E06000026	Upper tier local authority	10/05/2020	3			337			128.1
Plymouth	E06000026	Upper tier local authority	07/05/2020	6			334			126.9
Plymouth	E06000026	Upper tier local authority	06/05/2020	11			328			124.7
Plymouth	E06000026	Upper tier local authority	05/05/2020	9			317			120.5
Plymouth	E06000026	Upper tier local authority	04/05/2020	2			308			117.1
Plymouth	E06000026	Upper tier local authority	03/05/2020	6			306			116.3
Plymouth	E06000026	Upper tier local authority	02/05/2020	1			300			114
Plymouth	E06000026	Upper tier local authority	01/05/2020	8			299			113.6
Plymouth	E06000026	Upper tier local authority	30/04/2020	2			291			110.6
Plymouth	E06000026	Upper tier local authority	29/04/2020	4			289			109.8
Plymouth	E06000026	Upper tier local authority	28/04/2020	9			285			108.3
Plymouth	E06000026	Upper tier local authority	27/04/2020	3			276			104.9
Plymouth	E06000026	Upper tier local authority	26/04/2020	3			273			103.8
Plymouth	E06000026	Upper tier local authority	25/04/2020	3			270			102.6
Plymouth	E06000026	Upper tier local authority	24/04/2020	3			267			101.5

Reported Cases up to 18 May 2020

Area name	Area code	Area type	Specimen date	Daily lab-confirmed cases	Previously reported daily cases	Change in daily cases	Cumulative lab-confirmed cases	Previously reported cumulative cases	Change in cumulative cases	Cumulative lab-confirmed cases rate
Plymouth	E06000026	Upper tier local authority	23/04/2020	7			264			100.3
Plymouth	E06000026	Upper tier local authority	22/04/2020	17			257			97.7
Plymouth	E06000026	Upper tier local authority	21/04/2020	16			240			91.2
Plymouth	E06000026	Upper tier local authority	20/04/2020	9			224			85.1
Plymouth	E06000026	Upper tier local authority	19/04/2020	13			215			81.7
Plymouth	E06000026	Upper tier local authority	18/04/2020	2			202			76.8
Plymouth	E06000026	Upper tier local authority	17/04/2020	7			200			76
Plymouth	E06000026	Upper tier local authority	16/04/2020	4			193			73.4
Plymouth	E06000026	Upper tier local authority	15/04/2020	11			189			71.8
Plymouth	E06000026	Upper tier local authority	14/04/2020	16			178			67.7
Plymouth	E06000026	Upper tier local authority	13/04/2020	12			162			61.6
Plymouth	E06000026	Upper tier local authority	12/04/2020	7			150			57
Plymouth	E06000026	Upper tier local authority	11/04/2020	1			143			54.4
Plymouth	E06000026	Upper tier local authority	10/04/2020	13			142			54
Plymouth	E06000026	Upper tier local authority	09/04/2020	9			129			49
Plymouth	E06000026	Upper tier local authority	08/04/2020	4			120			45.6
Plymouth	E06000026	Upper tier local authority	07/04/2020	8			116			44.1
Plymouth	E06000026	Upper tier local authority	06/04/2020	5			108			41
Plymouth	E06000026	Upper tier local authority	05/04/2020	1			103			39.1
Plymouth	E06000026	Upper tier local authority	04/04/2020	10			102			38.8
Plymouth	E06000026	Upper tier local authority	03/04/2020	14			92			35
Plymouth	E06000026	Upper tier local authority	02/04/2020	12			78			29.6
Plymouth	E06000026	Upper tier local authority	01/04/2020	8			66			25.1
Plymouth	E06000026	Upper tier local authority	31/03/2020	2			58			22
Plymouth	E06000026	Upper tier local authority	30/03/2020	7			56			21.3
Plymouth	E06000026	Upper tier local authority	29/03/2020	5			49			18.6
Plymouth	E06000026	Upper tier local authority	28/03/2020	3			44			16.7
Plymouth	E06000026	Upper tier local authority	27/03/2020	3			41			15.6
Plymouth	E06000026	Upper tier local authority	26/03/2020	9			38			14.4
Plymouth	E06000026	Upper tier local authority	25/03/2020	3			29			11
Plymouth	E06000026	Upper tier local authority	24/03/2020	7			26			9.9
Plymouth	E06000026	Upper tier local authority	23/03/2020	3			19			7.2
Plymouth	E06000026	Upper tier local authority	21/03/2020	2			16			6.1
Plymouth	E06000026	Upper tier local authority	20/03/2020	2			14			5.3
Plymouth	E06000026	Upper tier local authority	19/03/2020	2			12			4.6
Plymouth	E06000026	Upper tier local authority	18/03/2020	3			10			3.8
Plymouth	E06000026	Upper tier local authority	16/03/2020	1			7			2.7
Plymouth	E06000026	Upper tier local authority	15/03/2020	3			6			2.3
Plymouth	E06000026	Upper tier local authority	13/03/2020	2			3			1.1
Plymouth	E06000026	Upper tier local authority	10/03/2020	1			1			0.4
Portsmouth	E06000044	Upper tier local authority	18/05/2020	0			312			145
Portsmouth	E06000044	Upper tier local authority	15/05/2020	1			312			145
Portsmouth	E06000044	Upper tier local authority	13/05/2020	1			311			144.6
Portsmouth	E06000044	Upper tier local authority	10/05/2020	2			310			144.1
Portsmouth	E06000044	Upper tier local authority	07/05/2020	1			308			143.2
Portsmouth	E06000044	Upper tier local authority	06/05/2020	8			307			142.7
Portsmouth	E06000044	Upper tier local authority	05/05/2020	2			299			139
Portsmouth	E06000044	Upper tier local authority	04/05/2020	1			297			138.1
Portsmouth	E06000044	Upper tier local authority	03/05/2020	1			296			137.6
Portsmouth	E06000044	Upper tier local authority	02/05/2020	2			295			137.1
Portsmouth	E06000044	Upper tier local authority	01/05/2020	7			293			136.2
Portsmouth	E06000044	Upper tier local authority	30/04/2020	2			286			132.9
Portsmouth	E06000044	Upper tier local authority	28/04/2020	2			284			132

Reported Cases up to 18 May 2020

Area name	Area code	Area type	Specimen date	Daily lab-confirmed cases	Previously reported daily cases	Change in daily cases	Cumulative lab-confirmed cases	Previously reported cumulative cases	Change in cumulative cases	Cumulative lab-confirmed cases rate
Portsmouth	E06000044	Upper tier local authority	27/04/2020	7			282			131.1
Portsmouth	E06000044	Upper tier local authority	26/04/2020	5			275			127.8
Portsmouth	E06000044	Upper tier local authority	25/04/2020	2			270			125.5
Portsmouth	E06000044	Upper tier local authority	24/04/2020	6			268			124.6
Portsmouth	E06000044	Upper tier local authority	23/04/2020	2			262			121.8
Portsmouth	E06000044	Upper tier local authority	22/04/2020	16			260			120.9
Portsmouth	E06000044	Upper tier local authority	21/04/2020	6			244			113.4
Portsmouth	E06000044	Upper tier local authority	20/04/2020	1			238			110.6
Portsmouth	E06000044	Upper tier local authority	19/04/2020	1			237			110.2
Portsmouth	E06000044	Upper tier local authority	18/04/2020	5			236			109.7
Portsmouth	E06000044	Upper tier local authority	17/04/2020	8			231			107.4
Portsmouth	E06000044	Upper tier local authority	16/04/2020	6			223			103.7
Portsmouth	E06000044	Upper tier local authority	15/04/2020	12			217			100.9
Portsmouth	E06000044	Upper tier local authority	14/04/2020	11			205			95.3
Portsmouth	E06000044	Upper tier local authority	13/04/2020	4			194			90.2
Portsmouth	E06000044	Upper tier local authority	12/04/2020	7			190			88.3
Portsmouth	E06000044	Upper tier local authority	11/04/2020	13			183			85.1
Portsmouth	E06000044	Upper tier local authority	10/04/2020	9			170			79
Portsmouth	E06000044	Upper tier local authority	09/04/2020	10			161			74.8
Portsmouth	E06000044	Upper tier local authority	08/04/2020	11			151			70.2
Portsmouth	E06000044	Upper tier local authority	07/04/2020	8			140			65.1
Portsmouth	E06000044	Upper tier local authority	06/04/2020	10			132			61.4
Portsmouth	E06000044	Upper tier local authority	05/04/2020	10			122			56.7
Portsmouth	E06000044	Upper tier local authority	04/04/2020	6			112			52.1
Portsmouth	E06000044	Upper tier local authority	03/04/2020	10			106			49.3
Portsmouth	E06000044	Upper tier local authority	02/04/2020	5			96			44.6
Portsmouth	E06000044	Upper tier local authority	01/04/2020	6			91			42.3
Portsmouth	E06000044	Upper tier local authority	31/03/2020	1			85			39.5
Portsmouth	E06000044	Upper tier local authority	30/03/2020	4			84			39
Portsmouth	E06000044	Upper tier local authority	29/03/2020	2			80			37.2
Portsmouth	E06000044	Upper tier local authority	28/03/2020	5			78			36.3
Portsmouth	E06000044	Upper tier local authority	27/03/2020	3			73			33.9
Portsmouth	E06000044	Upper tier local authority	26/03/2020	5			70			32.5
Portsmouth	E06000044	Upper tier local authority	25/03/2020	14			65			30.2
Portsmouth	E06000044	Upper tier local authority	24/03/2020	6			51			23.7
Portsmouth	E06000044	Upper tier local authority	23/03/2020	9			45			20.9
Portsmouth	E06000044	Upper tier local authority	22/03/2020	8			36			16.7
Portsmouth	E06000044	Upper tier local authority	21/03/2020	1			28			13
Portsmouth	E06000044	Upper tier local authority	20/03/2020	3			27			12.6
Portsmouth	E06000044	Upper tier local authority	19/03/2020	4			24			11.2
Portsmouth	E06000044	Upper tier local authority	18/03/2020	3			20			9.3
Portsmouth	E06000044	Upper tier local authority	17/03/2020	3			17			7.9
Portsmouth	E06000044	Upper tier local authority	16/03/2020	5			14			6.5
Portsmouth	E06000044	Upper tier local authority	15/03/2020	3			9			4.2
Portsmouth	E06000044	Upper tier local authority	14/03/2020	3			6			2.8
Portsmouth	E06000044	Upper tier local authority	13/03/2020	1			3			1.4
Portsmouth	E06000044	Upper tier local authority	12/03/2020	1			2			0.9
Portsmouth	E06000044	Upper tier local authority	09/03/2020	1			1			0.5
Reading	E06000038	Upper tier local authority	18/05/2020	2			568			348
Reading	E06000038	Upper tier local authority	16/05/2020	2			566			346.8
Reading	E06000038	Upper tier local authority	15/05/2020	3			564			345.6
Reading	E06000038	Upper tier local authority	14/05/2020	5			561			343.7
Reading	E06000038	Upper tier local authority	13/05/2020	5			556			340.7

Reported Cases up to 18 May 2020

Area name	Area code	Area type	Specimen date	Daily lab-confirmed cases	Previously reported daily cases	Change in daily cases	Cumulative lab-confirmed cases	Previously reported cumulative cases	Change in cumulative cases	Cumulative lab-confirmed cases rate
Reading	E06000038	Upper tier local authority	12/05/2020	4			551			337.6
Reading	E06000038	Upper tier local authority	11/05/2020	1			547			335.2
Reading	E06000038	Upper tier local authority	10/05/2020	3			546			334.6
Reading	E06000038	Upper tier local authority	09/05/2020	2			543			332.7
Reading	E06000038	Upper tier local authority	08/05/2020	2			541			331.5
Reading	E06000038	Upper tier local authority	07/05/2020	2			539			330.3
Reading	E06000038	Upper tier local authority	06/05/2020	7			537			329
Reading	E06000038	Upper tier local authority	05/05/2020	4			530			324.7
Reading	E06000038	Upper tier local authority	04/05/2020	6			526			322.3
Reading	E06000038	Upper tier local authority	03/05/2020	8			520			318.6
Reading	E06000038	Upper tier local authority	02/05/2020	3			512			313.7
Reading	E06000038	Upper tier local authority	01/05/2020	5			509			311.9
Reading	E06000038	Upper tier local authority	30/04/2020	5			504			308.8
Reading	E06000038	Upper tier local authority	29/04/2020	13			499			305.8
Reading	E06000038	Upper tier local authority	28/04/2020	13			486			297.8
Reading	E06000038	Upper tier local authority	27/04/2020	13			473			289.8
Reading	E06000038	Upper tier local authority	26/04/2020	3			460			281.9
Reading	E06000038	Upper tier local authority	25/04/2020	9			457			280
Reading	E06000038	Upper tier local authority	24/04/2020	11			448			274.5
Reading	E06000038	Upper tier local authority	23/04/2020	9			437			267.8
Reading	E06000038	Upper tier local authority	22/04/2020	14			428			262.3
Reading	E06000038	Upper tier local authority	21/04/2020	21			414			253.7
Reading	E06000038	Upper tier local authority	20/04/2020	17			393			240.8
Reading	E06000038	Upper tier local authority	19/04/2020	6			376			230.4
Reading	E06000038	Upper tier local authority	18/04/2020	5			370			226.7
Reading	E06000038	Upper tier local authority	17/04/2020	19			365			223.6
Reading	E06000038	Upper tier local authority	16/04/2020	28			346			212
Reading	E06000038	Upper tier local authority	15/04/2020	24			318			194.8
Reading	E06000038	Upper tier local authority	14/04/2020	36			294			180.1
Reading	E06000038	Upper tier local authority	13/04/2020	27			258			158.1
Reading	E06000038	Upper tier local authority	12/04/2020	25			231			141.5
Reading	E06000038	Upper tier local authority	11/04/2020	9			206			126.2
Reading	E06000038	Upper tier local authority	10/04/2020	14			197			120.7
Reading	E06000038	Upper tier local authority	09/04/2020	15			183			112.1
Reading	E06000038	Upper tier local authority	08/04/2020	13			168			102.9
Reading	E06000038	Upper tier local authority	07/04/2020	13			155			95
Reading	E06000038	Upper tier local authority	06/04/2020	5			142			87
Reading	E06000038	Upper tier local authority	05/04/2020	8			137			83.9
Reading	E06000038	Upper tier local authority	04/04/2020	14			129			79
Reading	E06000038	Upper tier local authority	03/04/2020	9			115			70.5
Reading	E06000038	Upper tier local authority	02/04/2020	10			106			64.9
Reading	E06000038	Upper tier local authority	01/04/2020	14			96			58.8
Reading	E06000038	Upper tier local authority	31/03/2020	5			82			50.2
Reading	E06000038	Upper tier local authority	30/03/2020	10			77			47.2
Reading	E06000038	Upper tier local authority	29/03/2020	11			67			41.1
Reading	E06000038	Upper tier local authority	28/03/2020	10			56			34.3
Reading	E06000038	Upper tier local authority	27/03/2020	3			46			28.2
Reading	E06000038	Upper tier local authority	26/03/2020	7			43			26.3
Reading	E06000038	Upper tier local authority	25/03/2020	8			36			22.1
Reading	E06000038	Upper tier local authority	24/03/2020	2			28			17.2
Reading	E06000038	Upper tier local authority	23/03/2020	4			26			15.9
Reading	E06000038	Upper tier local authority	22/03/2020	3			22			13.5
Reading	E06000038	Upper tier local authority	21/03/2020	3			19			11.6

Reported Cases up to 18 May 2020

Area name	Area code	Area type	Specimen date	Daily lab-confirmed cases	Previously reported daily cases	Change in daily cases	Cumulative lab-confirmed cases	Previously reported cumulative cases	Change in cumulative cases	Cumulative lab-confirmed cases rate
Reading	E06000038	Upper tier local authority	19/03/2020	1			16			9.8
Reading	E06000038	Upper tier local authority	18/03/2020	4			15			9.2
Reading	E06000038	Upper tier local authority	17/03/2020	2			11			6.7
Reading	E06000038	Upper tier local authority	16/03/2020	1			9			5.5
Reading	E06000038	Upper tier local authority	15/03/2020	2			8			4.9
Reading	E06000038	Upper tier local authority	14/03/2020	3			6			3.7
Reading	E06000038	Upper tier local authority	12/03/2020	1			3			1.8
Reading	E06000038	Upper tier local authority	10/03/2020	1			2			1.2
Reading	E06000038	Upper tier local authority	08/03/2020	1			1			0.6
Redbridge	E09000026	Upper tier local authority	18/05/2020	0			746			245.5
Redbridge	E09000026	Upper tier local authority	17/05/2020	1			746			245.5
Redbridge	E09000026	Upper tier local authority	15/05/2020	1			745			245.2
Redbridge	E09000026	Upper tier local authority	12/05/2020	1			744			244.9
Redbridge	E09000026	Upper tier local authority	10/05/2020	2			743			244.5
Redbridge	E09000026	Upper tier local authority	09/05/2020	1			741			243.9
Redbridge	E09000026	Upper tier local authority	07/05/2020	9			740			243.5
Redbridge	E09000026	Upper tier local authority	06/05/2020	4			731			240.6
Redbridge	E09000026	Upper tier local authority	05/05/2020	20			727			239.3
Redbridge	E09000026	Upper tier local authority	04/05/2020	7			707			232.7
Redbridge	E09000026	Upper tier local authority	03/05/2020	1			700			230.4
Redbridge	E09000026	Upper tier local authority	02/05/2020	2			699			230
Redbridge	E09000026	Upper tier local authority	01/05/2020	4			697			229.4
Redbridge	E09000026	Upper tier local authority	30/04/2020	16			693			228.1
Redbridge	E09000026	Upper tier local authority	29/04/2020	4			677			222.8
Redbridge	E09000026	Upper tier local authority	28/04/2020	7			673			221.5
Redbridge	E09000026	Upper tier local authority	27/04/2020	7			666			219.2
Redbridge	E09000026	Upper tier local authority	26/04/2020	1			659			216.9
Redbridge	E09000026	Upper tier local authority	25/04/2020	5			658			216.5
Redbridge	E09000026	Upper tier local authority	24/04/2020	3			653			214.9
Redbridge	E09000026	Upper tier local authority	23/04/2020	6			650			213.9
Redbridge	E09000026	Upper tier local authority	22/04/2020	12			644			211.9
Redbridge	E09000026	Upper tier local authority	21/04/2020	10			632			208
Redbridge	E09000026	Upper tier local authority	20/04/2020	15			622			204.7
Redbridge	E09000026	Upper tier local authority	19/04/2020	6			607			199.8
Redbridge	E09000026	Upper tier local authority	18/04/2020	5			601			197.8
Redbridge	E09000026	Upper tier local authority	17/04/2020	9			596			196.1
Redbridge	E09000026	Upper tier local authority	16/04/2020	13			587			193.2
Redbridge	E09000026	Upper tier local authority	15/04/2020	7			574			188.9
Redbridge	E09000026	Upper tier local authority	14/04/2020	14			567			186.6
Redbridge	E09000026	Upper tier local authority	13/04/2020	19			553			182
Redbridge	E09000026	Upper tier local authority	12/04/2020	24			534			175.7
Redbridge	E09000026	Upper tier local authority	11/04/2020	11			510			167.8
Redbridge	E09000026	Upper tier local authority	10/04/2020	10			499			164.2
Redbridge	E09000026	Upper tier local authority	09/04/2020	30			489			160.9
Redbridge	E09000026	Upper tier local authority	08/04/2020	29			459			151.1
Redbridge	E09000026	Upper tier local authority	07/04/2020	47			430			141.5
Redbridge	E09000026	Upper tier local authority	06/04/2020	25			383			126
Redbridge	E09000026	Upper tier local authority	05/04/2020	22			358			117.8
Redbridge	E09000026	Upper tier local authority	04/04/2020	24			336			110.6
Redbridge	E09000026	Upper tier local authority	03/04/2020	20			312			102.7
Redbridge	E09000026	Upper tier local authority	02/04/2020	28			292			96.1
Redbridge	E09000026	Upper tier local authority	01/04/2020	22			264			86.9
Redbridge	E09000026	Upper tier local authority	31/03/2020	26			242			79.6

Reported Cases up to 18 May 2020

Area name	Area code	Area type	Specimen date	Daily lab-confirmed cases	Previously reported daily cases	Change in daily cases	Cumulative lab-confirmed cases	Previously reported cumulative cases	Change in cumulative cases	Cumulative lab-confirmed cases rate
Redbridge	E09000026	Upper tier local authority	30/03/2020		25		216			71.1
Redbridge	E09000026	Upper tier local authority	29/03/2020		19		191			62.9
Redbridge	E09000026	Upper tier local authority	28/03/2020		15		172			56.6
Redbridge	E09000026	Upper tier local authority	27/03/2020		21		157			51.7
Redbridge	E09000026	Upper tier local authority	26/03/2020		15		136			44.8
Redbridge	E09000026	Upper tier local authority	25/03/2020		15		121			39.8
Redbridge	E09000026	Upper tier local authority	24/03/2020		11		106			34.9
Redbridge	E09000026	Upper tier local authority	23/03/2020		17		95			31.3
Redbridge	E09000026	Upper tier local authority	22/03/2020		12		78			25.7
Redbridge	E09000026	Upper tier local authority	21/03/2020		10		66			21.7
Redbridge	E09000026	Upper tier local authority	20/03/2020		5		56			18.4
Redbridge	E09000026	Upper tier local authority	19/03/2020		12		51			16.8
Redbridge	E09000026	Upper tier local authority	18/03/2020		12		39			12.8
Redbridge	E09000026	Upper tier local authority	17/03/2020		8		27			8.9
Redbridge	E09000026	Upper tier local authority	16/03/2020		6		19			6.3
Redbridge	E09000026	Upper tier local authority	15/03/2020		5		13			4.3
Redbridge	E09000026	Upper tier local authority	14/03/2020		3		8			2.6
Redbridge	E09000026	Upper tier local authority	13/03/2020		3		5			1.6
Redbridge	E09000026	Upper tier local authority	02/03/2020		1		2			0.7
Redbridge	E09000026	Upper tier local authority	23/02/2020		1		1			0.3
Redcar and Cleveland	E06000003	Upper tier local authority	18/05/2020		0		389			284.5
Redcar and Cleveland	E06000003	Upper tier local authority	17/05/2020		1		389			284.5
Redcar and Cleveland	E06000003	Upper tier local authority	16/05/2020		2		388			283.8
Redcar and Cleveland	E06000003	Upper tier local authority	14/05/2020		1		386			282.3
Redcar and Cleveland	E06000003	Upper tier local authority	13/05/2020		5		385			281.6
Redcar and Cleveland	E06000003	Upper tier local authority	12/05/2020		3		380			277.9
Redcar and Cleveland	E06000003	Upper tier local authority	10/05/2020		7		377			275.8
Redcar and Cleveland	E06000003	Upper tier local authority	09/05/2020		2		370			270.6
Redcar and Cleveland	E06000003	Upper tier local authority	08/05/2020		3		368			269.2
Redcar and Cleveland	E06000003	Upper tier local authority	07/05/2020		7		365			267
Redcar and Cleveland	E06000003	Upper tier local authority	06/05/2020		8		358			261.9
Redcar and Cleveland	E06000003	Upper tier local authority	05/05/2020		5		350			256
Redcar and Cleveland	E06000003	Upper tier local authority	04/05/2020		8		345			252.3
Redcar and Cleveland	E06000003	Upper tier local authority	03/05/2020		5		337			246.5
Redcar and Cleveland	E06000003	Upper tier local authority	01/05/2020		6		332			242.8
Redcar and Cleveland	E06000003	Upper tier local authority	30/04/2020		6		326			238.4
Redcar and Cleveland	E06000003	Upper tier local authority	29/04/2020		7		320			234.1
Redcar and Cleveland	E06000003	Upper tier local authority	28/04/2020		9		313			228.9
Redcar and Cleveland	E06000003	Upper tier local authority	27/04/2020		9		304			222.4
Redcar and Cleveland	E06000003	Upper tier local authority	26/04/2020		2		295			215.8
Redcar and Cleveland	E06000003	Upper tier local authority	25/04/2020		5		293			214.3
Redcar and Cleveland	E06000003	Upper tier local authority	24/04/2020		11		288			210.7
Redcar and Cleveland	E06000003	Upper tier local authority	23/04/2020		9		277			202.6
Redcar and Cleveland	E06000003	Upper tier local authority	22/04/2020		12		268			196
Redcar and Cleveland	E06000003	Upper tier local authority	21/04/2020		18		256			187.2
Redcar and Cleveland	E06000003	Upper tier local authority	20/04/2020		8		238			174.1
Redcar and Cleveland	E06000003	Upper tier local authority	19/04/2020		8		230			168.2
Redcar and Cleveland	E06000003	Upper tier local authority	18/04/2020		4		222			162.4
Redcar and Cleveland	E06000003	Upper tier local authority	17/04/2020		6		218			159.5
Redcar and Cleveland	E06000003	Upper tier local authority	16/04/2020		6		212			155.1
Redcar and Cleveland	E06000003	Upper tier local authority	15/04/2020		5		206			150.7
Redcar and Cleveland	E06000003	Upper tier local authority	14/04/2020		5		201			147
Redcar and Cleveland	E06000003	Upper tier local authority	13/04/2020		14		196			143.4

Reported Cases up to 18 May 2020

Area name	Area code	Area type	Specimen date	Daily lab-confirmed cases	Previously reported daily cases	Change in daily cases	Cumulative lab-confirmed cases	Previously reported cumulative cases	Change in cumulative cases	Cumulative lab-confirmed cases rate
Redcar and Cleveland	E06000003	Upper tier local authority	12/04/2020		8		182			133.1
Redcar and Cleveland	E06000003	Upper tier local authority	11/04/2020		16		174			127.3
Redcar and Cleveland	E06000003	Upper tier local authority	10/04/2020		9		158			115.6
Redcar and Cleveland	E06000003	Upper tier local authority	09/04/2020		9		149			109
Redcar and Cleveland	E06000003	Upper tier local authority	07/04/2020		12		140			102.4
Redcar and Cleveland	E06000003	Upper tier local authority	06/04/2020		9		128			93.6
Redcar and Cleveland	E06000003	Upper tier local authority	05/04/2020		8		119			87
Redcar and Cleveland	E06000003	Upper tier local authority	04/04/2020		13		111			81.2
Redcar and Cleveland	E06000003	Upper tier local authority	03/04/2020		17		98			71.7
Redcar and Cleveland	E06000003	Upper tier local authority	02/04/2020		7		81			59.2
Redcar and Cleveland	E06000003	Upper tier local authority	01/04/2020		11		74			54.1
Redcar and Cleveland	E06000003	Upper tier local authority	31/03/2020		8		63			46.1
Redcar and Cleveland	E06000003	Upper tier local authority	30/03/2020		7		55			40.2
Redcar and Cleveland	E06000003	Upper tier local authority	29/03/2020		7		48			35.1
Redcar and Cleveland	E06000003	Upper tier local authority	28/03/2020		11		41			30
Redcar and Cleveland	E06000003	Upper tier local authority	27/03/2020		10		30			21.9
Redcar and Cleveland	E06000003	Upper tier local authority	26/03/2020		6		20			14.6
Redcar and Cleveland	E06000003	Upper tier local authority	25/03/2020		3		14			10.2
Redcar and Cleveland	E06000003	Upper tier local authority	24/03/2020		2		11			8
Redcar and Cleveland	E06000003	Upper tier local authority	23/03/2020		2		9			6.6
Redcar and Cleveland	E06000003	Upper tier local authority	22/03/2020		3		7			5.1
Redcar and Cleveland	E06000003	Upper tier local authority	21/03/2020		1		4			2.9
Redcar and Cleveland	E06000003	Upper tier local authority	19/03/2020		1		3			2.2
Redcar and Cleveland	E06000003	Upper tier local authority	17/03/2020		1		2			1.5
Redcar and Cleveland	E06000003	Upper tier local authority	10/03/2020		1		1			0.7
Richmond upon Thames	E09000027	Upper tier local authority	18/05/2020		0		406			206.2
Richmond upon Thames	E09000027	Upper tier local authority	16/05/2020		1		406			206.2
Richmond upon Thames	E09000027	Upper tier local authority	15/05/2020		1		405			205.7
Richmond upon Thames	E09000027	Upper tier local authority	14/05/2020		1		404			205.2
Richmond upon Thames	E09000027	Upper tier local authority	13/05/2020		4		403			204.7
Richmond upon Thames	E09000027	Upper tier local authority	12/05/2020		1		399			202.6
Richmond upon Thames	E09000027	Upper tier local authority	11/05/2020		3		398			202.1
Richmond upon Thames	E09000027	Upper tier local authority	09/05/2020		1		395			200.6
Richmond upon Thames	E09000027	Upper tier local authority	08/05/2020		3		394			200.1
Richmond upon Thames	E09000027	Upper tier local authority	07/05/2020		4		391			198.6
Richmond upon Thames	E09000027	Upper tier local authority	05/05/2020		2		387			196.5
Richmond upon Thames	E09000027	Upper tier local authority	04/05/2020		2		385			195.5
Richmond upon Thames	E09000027	Upper tier local authority	03/05/2020		1		383			194.5
Richmond upon Thames	E09000027	Upper tier local authority	02/05/2020		1		382			194
Richmond upon Thames	E09000027	Upper tier local authority	01/05/2020		3		381			193.5
Richmond upon Thames	E09000027	Upper tier local authority	30/04/2020		8		378			192
Richmond upon Thames	E09000027	Upper tier local authority	29/04/2020		10		370			187.9
Richmond upon Thames	E09000027	Upper tier local authority	28/04/2020		3		360			182.8
Richmond upon Thames	E09000027	Upper tier local authority	27/04/2020		3		357			181.3
Richmond upon Thames	E09000027	Upper tier local authority	25/04/2020		2		354			179.8
Richmond upon Thames	E09000027	Upper tier local authority	24/04/2020		3		352			178.8
Richmond upon Thames	E09000027	Upper tier local authority	23/04/2020		1		349			177.2
Richmond upon Thames	E09000027	Upper tier local authority	22/04/2020		2		348			176.7
Richmond upon Thames	E09000027	Upper tier local authority	21/04/2020		2		346			175.7
Richmond upon Thames	E09000027	Upper tier local authority	20/04/2020		4		344			174.7
Richmond upon Thames	E09000027	Upper tier local authority	19/04/2020		9		340			172.7
Richmond upon Thames	E09000027	Upper tier local authority	18/04/2020		3		331			168.1
Richmond upon Thames	E09000027	Upper tier local authority	17/04/2020		5		328			166.6

Reported Cases up to 18 May 2020

Area name	Area code	Area type	Specimen date	Daily lab-confirmed cases	Previously reported daily cases	Change in daily cases	Cumulative lab-confirmed cases	Previously reported cumulative cases	Change in cumulative cases	Cumulative lab-confirmed cases rate
Richmond upon Thames	E09000027	Upper tier local authority	16/04/2020	10			323			164
Richmond upon Thames	E09000027	Upper tier local authority	15/04/2020	8			313			159
Richmond upon Thames	E09000027	Upper tier local authority	14/04/2020	8			305			154.9
Richmond upon Thames	E09000027	Upper tier local authority	13/04/2020	5			297			150.8
Richmond upon Thames	E09000027	Upper tier local authority	12/04/2020	6			292			148.3
Richmond upon Thames	E09000027	Upper tier local authority	11/04/2020	6			286			145.2
Richmond upon Thames	E09000027	Upper tier local authority	10/04/2020	8			280			142.2
Richmond upon Thames	E09000027	Upper tier local authority	09/04/2020	9			272			138.1
Richmond upon Thames	E09000027	Upper tier local authority	08/04/2020	9			263			133.6
Richmond upon Thames	E09000027	Upper tier local authority	07/04/2020	14			254			129
Richmond upon Thames	E09000027	Upper tier local authority	06/04/2020	11			240			121.9
Richmond upon Thames	E09000027	Upper tier local authority	05/04/2020	7			229			116.3
Richmond upon Thames	E09000027	Upper tier local authority	04/04/2020	8			222			112.7
Richmond upon Thames	E09000027	Upper tier local authority	03/04/2020	15			214			108.7
Richmond upon Thames	E09000027	Upper tier local authority	02/04/2020	8			199			101.1
Richmond upon Thames	E09000027	Upper tier local authority	01/04/2020	15			191			97
Richmond upon Thames	E09000027	Upper tier local authority	31/03/2020	16			176			89.4
Richmond upon Thames	E09000027	Upper tier local authority	30/03/2020	12			160			81.3
Richmond upon Thames	E09000027	Upper tier local authority	29/03/2020	15			148			75.2
Richmond upon Thames	E09000027	Upper tier local authority	28/03/2020	10			133			67.5
Richmond upon Thames	E09000027	Upper tier local authority	27/03/2020	19			123			62.5
Richmond upon Thames	E09000027	Upper tier local authority	26/03/2020	12			104			52.8
Richmond upon Thames	E09000027	Upper tier local authority	25/03/2020	15			92			46.7
Richmond upon Thames	E09000027	Upper tier local authority	24/03/2020	14			77			39.1
Richmond upon Thames	E09000027	Upper tier local authority	23/03/2020	16			63			32
Richmond upon Thames	E09000027	Upper tier local authority	22/03/2020	9			47			23.9
Richmond upon Thames	E09000027	Upper tier local authority	21/03/2020	2			38			19.3
Richmond upon Thames	E09000027	Upper tier local authority	20/03/2020	9			36			18.3
Richmond upon Thames	E09000027	Upper tier local authority	19/03/2020	4			27			13.7
Richmond upon Thames	E09000027	Upper tier local authority	18/03/2020	5			23			11.7
Richmond upon Thames	E09000027	Upper tier local authority	17/03/2020	5			18			9.1
Richmond upon Thames	E09000027	Upper tier local authority	16/03/2020	4			13			6.6
Richmond upon Thames	E09000027	Upper tier local authority	15/03/2020	2			9			4.6
Richmond upon Thames	E09000027	Upper tier local authority	13/03/2020	3			7			3.6
Richmond upon Thames	E09000027	Upper tier local authority	12/03/2020	1			4			2
Richmond upon Thames	E09000027	Upper tier local authority	11/03/2020	1			3			1.5
Richmond upon Thames	E09000027	Upper tier local authority	06/03/2020	2			2			1
Rochdale	E08000005	Upper tier local authority	18/05/2020	0			729			331.4
Rochdale	E08000005	Upper tier local authority	16/05/2020	5			729			331.4
Rochdale	E08000005	Upper tier local authority	15/05/2020	8			724			329.1
Rochdale	E08000005	Upper tier local authority	14/05/2020	19			716			325.5
Rochdale	E08000005	Upper tier local authority	13/05/2020	11			697			316.8
Rochdale	E08000005	Upper tier local authority	12/05/2020	10			686			311.8
Rochdale	E08000005	Upper tier local authority	11/05/2020	3			676			307.3
Rochdale	E08000005	Upper tier local authority	10/05/2020	3			673			305.9
Rochdale	E08000005	Upper tier local authority	09/05/2020	4			670			304.5
Rochdale	E08000005	Upper tier local authority	08/05/2020	9			666			302.7
Rochdale	E08000005	Upper tier local authority	07/05/2020	13			657			298.6
Rochdale	E08000005	Upper tier local authority	06/05/2020	7			644			292.7
Rochdale	E08000005	Upper tier local authority	05/05/2020	16			637			289.5
Rochdale	E08000005	Upper tier local authority	04/05/2020	13			621			282.3
Rochdale	E08000005	Upper tier local authority	03/05/2020	4			608			276.4
Rochdale	E08000005	Upper tier local authority	02/05/2020	4			604			274.5

Reported Cases up to 18 May 2020

Area name	Area code	Area type	Specimen date	Daily lab-confirmed cases	Previously reported daily cases	Change in daily cases	Cumulative lab-confirmed cases	Previously reported cumulative cases	Change in cumulative cases	Cumulative lab-confirmed cases rate
Rochdale	E08000005	Upper tier local authority	01/05/2020	8			600			272.7
Rochdale	E08000005	Upper tier local authority	30/04/2020	6			592			269.1
Rochdale	E08000005	Upper tier local authority	29/04/2020	7			586			266.4
Rochdale	E08000005	Upper tier local authority	28/04/2020	14			579			263.2
Rochdale	E08000005	Upper tier local authority	27/04/2020	10			565			256.8
Rochdale	E08000005	Upper tier local authority	26/04/2020	4			555			252.3
Rochdale	E08000005	Upper tier local authority	25/04/2020	4			551			250.5
Rochdale	E08000005	Upper tier local authority	24/04/2020	12			547			248.6
Rochdale	E08000005	Upper tier local authority	23/04/2020	11			535			243.2
Rochdale	E08000005	Upper tier local authority	22/04/2020	16			524			238.2
Rochdale	E08000005	Upper tier local authority	21/04/2020	17			508			230.9
Rochdale	E08000005	Upper tier local authority	20/04/2020	26			491			223.2
Rochdale	E08000005	Upper tier local authority	19/04/2020	14			465			211.4
Rochdale	E08000005	Upper tier local authority	18/04/2020	10			451			205
Rochdale	E08000005	Upper tier local authority	17/04/2020	16			441			200.5
Rochdale	E08000005	Upper tier local authority	16/04/2020	12			425			193.2
Rochdale	E08000005	Upper tier local authority	15/04/2020	19			413			187.7
Rochdale	E08000005	Upper tier local authority	14/04/2020	25			394			179.1
Rochdale	E08000005	Upper tier local authority	13/04/2020	20			369			167.7
Rochdale	E08000005	Upper tier local authority	12/04/2020	16			349			158.6
Rochdale	E08000005	Upper tier local authority	11/04/2020	16			333			151.4
Rochdale	E08000005	Upper tier local authority	10/04/2020	18			317			144.1
Rochdale	E08000005	Upper tier local authority	09/04/2020	23			299			135.9
Rochdale	E08000005	Upper tier local authority	08/04/2020	36			276			125.5
Rochdale	E08000005	Upper tier local authority	07/04/2020	28			240			109.1
Rochdale	E08000005	Upper tier local authority	06/04/2020	16			212			96.4
Rochdale	E08000005	Upper tier local authority	05/04/2020	11			196			89.1
Rochdale	E08000005	Upper tier local authority	04/04/2020	17			185			84.1
Rochdale	E08000005	Upper tier local authority	03/04/2020	16			168			76.4
Rochdale	E08000005	Upper tier local authority	02/04/2020	9			152			69.1
Rochdale	E08000005	Upper tier local authority	01/04/2020	16			143			65
Rochdale	E08000005	Upper tier local authority	31/03/2020	19			127			57.7
Rochdale	E08000005	Upper tier local authority	30/03/2020	11			108			49.1
Rochdale	E08000005	Upper tier local authority	29/03/2020	8			97			44.1
Rochdale	E08000005	Upper tier local authority	28/03/2020	13			89			40.5
Rochdale	E08000005	Upper tier local authority	27/03/2020	11			76			34.5
Rochdale	E08000005	Upper tier local authority	26/03/2020	15			65			29.5
Rochdale	E08000005	Upper tier local authority	25/03/2020	8			50			22.7
Rochdale	E08000005	Upper tier local authority	24/03/2020	7			42			19.1
Rochdale	E08000005	Upper tier local authority	23/03/2020	10			35			15.9
Rochdale	E08000005	Upper tier local authority	22/03/2020	1			25			11.4
Rochdale	E08000005	Upper tier local authority	21/03/2020	6			24			10.9
Rochdale	E08000005	Upper tier local authority	20/03/2020	3			18			8.2
Rochdale	E08000005	Upper tier local authority	19/03/2020	1			15			6.8
Rochdale	E08000005	Upper tier local authority	18/03/2020	1			14			6.4
Rochdale	E08000005	Upper tier local authority	17/03/2020	5			13			5.9
Rochdale	E08000005	Upper tier local authority	16/03/2020	3			8			3.6
Rochdale	E08000005	Upper tier local authority	15/03/2020	1			5			2.3
Rochdale	E08000005	Upper tier local authority	13/03/2020	1			4			1.8
Rochdale	E08000005	Upper tier local authority	11/03/2020	1			3			1.4
Rochdale	E08000005	Upper tier local authority	10/03/2020	1			2			0.9
Rochdale	E08000005	Upper tier local authority	09/03/2020	1			1			0.5
Rotherham	E08000018	Upper tier local authority	18/05/2020	1			862			325.7

Reported Cases up to 18 May 2020

Area name	Area code	Area type	Specimen date	Daily lab-confirmed cases	Previously reported daily cases	Change in daily cases	Cumulative lab-confirmed cases	Previously reported cumulative cases	Change in cumulative cases	Cumulative lab-confirmed cases rate
Rotherham	E08000018	Upper tier local authority	17/05/2020	2			861			325.3
Rotherham	E08000018	Upper tier local authority	16/05/2020	1			859			324.6
Rotherham	E08000018	Upper tier local authority	15/05/2020	2			858			324.2
Rotherham	E08000018	Upper tier local authority	14/05/2020	3			856			323.4
Rotherham	E08000018	Upper tier local authority	13/05/2020	8			853			322.3
Rotherham	E08000018	Upper tier local authority	12/05/2020	8			845			319.3
Rotherham	E08000018	Upper tier local authority	11/05/2020	9			837			316.2
Rotherham	E08000018	Upper tier local authority	10/05/2020	3			828			312.8
Rotherham	E08000018	Upper tier local authority	09/05/2020	5			825			311.7
Rotherham	E08000018	Upper tier local authority	08/05/2020	7			820			309.8
Rotherham	E08000018	Upper tier local authority	07/05/2020	11			813			307.2
Rotherham	E08000018	Upper tier local authority	06/05/2020	6			802			303
Rotherham	E08000018	Upper tier local authority	05/05/2020	12			796			300.8
Rotherham	E08000018	Upper tier local authority	04/05/2020	5			784			296.2
Rotherham	E08000018	Upper tier local authority	03/05/2020	5			779			294.3
Rotherham	E08000018	Upper tier local authority	02/05/2020	13			774			292.4
Rotherham	E08000018	Upper tier local authority	01/05/2020	11			761			287.5
Rotherham	E08000018	Upper tier local authority	30/04/2020	16			750			283.4
Rotherham	E08000018	Upper tier local authority	29/04/2020	20			734			277.3
Rotherham	E08000018	Upper tier local authority	28/04/2020	15			714			269.8
Rotherham	E08000018	Upper tier local authority	27/04/2020	29			699			264.1
Rotherham	E08000018	Upper tier local authority	26/04/2020	9			670			253.1
Rotherham	E08000018	Upper tier local authority	25/04/2020	13			661			249.7
Rotherham	E08000018	Upper tier local authority	24/04/2020	23			648			244.8
Rotherham	E08000018	Upper tier local authority	23/04/2020	20			625			236.1
Rotherham	E08000018	Upper tier local authority	22/04/2020	22			605			228.6
Rotherham	E08000018	Upper tier local authority	21/04/2020	19			583			220.3
Rotherham	E08000018	Upper tier local authority	20/04/2020	19			564			213.1
Rotherham	E08000018	Upper tier local authority	19/04/2020	18			545			205.9
Rotherham	E08000018	Upper tier local authority	18/04/2020	22			527			199.1
Rotherham	E08000018	Upper tier local authority	17/04/2020	21			505			190.8
Rotherham	E08000018	Upper tier local authority	16/04/2020	14			484			182.9
Rotherham	E08000018	Upper tier local authority	15/04/2020	29			470			177.6
Rotherham	E08000018	Upper tier local authority	14/04/2020	20			441			166.6
Rotherham	E08000018	Upper tier local authority	13/04/2020	35			421			159.1
Rotherham	E08000018	Upper tier local authority	12/04/2020	26			386			145.8
Rotherham	E08000018	Upper tier local authority	11/04/2020	10			360			136
Rotherham	E08000018	Upper tier local authority	10/04/2020	22			350			132.2
Rotherham	E08000018	Upper tier local authority	09/04/2020	19			328			123.9
Rotherham	E08000018	Upper tier local authority	08/04/2020	21			309			116.7
Rotherham	E08000018	Upper tier local authority	07/04/2020	21			288			108.8
Rotherham	E08000018	Upper tier local authority	06/04/2020	8			267			100.9
Rotherham	E08000018	Upper tier local authority	05/04/2020	9			259			97.9
Rotherham	E08000018	Upper tier local authority	04/04/2020	11			250			94.5
Rotherham	E08000018	Upper tier local authority	03/04/2020	18			239			90.3
Rotherham	E08000018	Upper tier local authority	02/04/2020	15			221			83.5
Rotherham	E08000018	Upper tier local authority	01/04/2020	22			206			77.8
Rotherham	E08000018	Upper tier local authority	31/03/2020	29			184			69.5
Rotherham	E08000018	Upper tier local authority	30/03/2020	27			155			58.6
Rotherham	E08000018	Upper tier local authority	29/03/2020	27			128			48.4
Rotherham	E08000018	Upper tier local authority	28/03/2020	16			101			38.2
Rotherham	E08000018	Upper tier local authority	27/03/2020	10			85			32.1
Rotherham	E08000018	Upper tier local authority	26/03/2020	16			75			28.3

Reported Cases up to 18 May 2020

Area name	Area code	Area type	Specimen date	Daily lab-confirmed cases	Previously reported daily cases	Change in daily cases	Cumulative lab-confirmed cases	Previously reported cumulative cases	Change in cumulative cases	Cumulative lab-confirmed cases rate
Rotherham	E08000018	Upper tier local authority	25/03/2020	9			59			22.3
Rotherham	E08000018	Upper tier local authority	24/03/2020	12			50			18.9
Rotherham	E08000018	Upper tier local authority	23/03/2020	10			38			14.4
Rotherham	E08000018	Upper tier local authority	22/03/2020	9			28			10.6
Rotherham	E08000018	Upper tier local authority	21/03/2020	4			19			7.2
Rotherham	E08000018	Upper tier local authority	20/03/2020	3			15			5.7
Rotherham	E08000018	Upper tier local authority	19/03/2020	2			12			4.5
Rotherham	E08000018	Upper tier local authority	18/03/2020	2			10			3.8
Rotherham	E08000018	Upper tier local authority	17/03/2020	2			8			3
Rotherham	E08000018	Upper tier local authority	16/03/2020	1			6			2.3
Rotherham	E08000018	Upper tier local authority	13/03/2020	1			5			1.9
Rotherham	E08000018	Upper tier local authority	10/03/2020	1			4			1.5
Rotherham	E08000018	Upper tier local authority	09/03/2020	2			3			1.1
Rotherham	E08000018	Upper tier local authority	02/03/2020	1			1			0.4
Rutland	E06000017	Upper tier local authority	18/05/2020	0			32			80.6
Rutland	E06000017	Upper tier local authority	13/05/2020	3			32			80.6
Rutland	E06000017	Upper tier local authority	12/05/2020	1			29			73.1
Rutland	E06000017	Upper tier local authority	11/05/2020	1			28			70.5
Rutland	E06000017	Upper tier local authority	10/05/2020	1			27			68
Rutland	E06000017	Upper tier local authority	09/05/2020	1			26			65.5
Rutland	E06000017	Upper tier local authority	07/05/2020	1			25			63
Rutland	E06000017	Upper tier local authority	05/05/2020	1			24			60.5
Rutland	E06000017	Upper tier local authority	04/05/2020	1			23			57.9
Rutland	E06000017	Upper tier local authority	02/05/2020	1			22			55.4
Rutland	E06000017	Upper tier local authority	01/05/2020	1			21			52.9
Rutland	E06000017	Upper tier local authority	24/04/2020	1			20			50.4
Rutland	E06000017	Upper tier local authority	23/04/2020	1			19			47.9
Rutland	E06000017	Upper tier local authority	22/04/2020	5			18			45.3
Rutland	E06000017	Upper tier local authority	16/04/2020	1			13			32.7
Rutland	E06000017	Upper tier local authority	13/04/2020	1			12			30.2
Rutland	E06000017	Upper tier local authority	12/04/2020	1			11			27.7
Rutland	E06000017	Upper tier local authority	10/04/2020	1			10			25.2
Rutland	E06000017	Upper tier local authority	08/04/2020	1			9			22.7
Rutland	E06000017	Upper tier local authority	05/04/2020	1			8			20.2
Rutland	E06000017	Upper tier local authority	03/04/2020	1			7			17.6
Rutland	E06000017	Upper tier local authority	31/03/2020	2			6			15.1
Rutland	E06000017	Upper tier local authority	29/03/2020	1			4			10.1
Rutland	E06000017	Upper tier local authority	26/03/2020	1			3			7.6
Rutland	E06000017	Upper tier local authority	24/03/2020	1			2			5
Rutland	E06000017	Upper tier local authority	23/03/2020	1			1			2.5
Salford	E08000006	Upper tier local authority	18/05/2020	0			896			352.2
Salford	E08000006	Upper tier local authority	16/05/2020	1			896			352.2
Salford	E08000006	Upper tier local authority	15/05/2020	6			895			351.8
Salford	E08000006	Upper tier local authority	14/05/2020	1			889			349.4
Salford	E08000006	Upper tier local authority	13/05/2020	6			888			349
Salford	E08000006	Upper tier local authority	12/05/2020	4			882			346.7
Salford	E08000006	Upper tier local authority	11/05/2020	1			878			345.1
Salford	E08000006	Upper tier local authority	10/05/2020	2			877			344.7
Salford	E08000006	Upper tier local authority	09/05/2020	4			875			343.9
Salford	E08000006	Upper tier local authority	08/05/2020	6			871			342.4
Salford	E08000006	Upper tier local authority	07/05/2020	7			865			340
Salford	E08000006	Upper tier local authority	06/05/2020	4			858			337.3
Salford	E08000006	Upper tier local authority	05/05/2020	11			854			335.7

Reported Cases up to 18 May 2020

Area name	Area code	Area type	Specimen date	Daily lab-confirmed cases	Previously reported daily cases	Change in daily cases	Cumulative lab-confirmed cases	Previously reported cumulative cases	Change in cumulative cases	Cumulative lab-confirmed cases rate
Salford	E08000006	Upper tier local authority	04/05/2020	7			843			331.4
Salford	E08000006	Upper tier local authority	03/05/2020	10			836			328.6
Salford	E08000006	Upper tier local authority	02/05/2020	10			826			324.7
Salford	E08000006	Upper tier local authority	01/05/2020	20			816			320.7
Salford	E08000006	Upper tier local authority	30/04/2020	13			796			312.9
Salford	E08000006	Upper tier local authority	29/04/2020	16			783			307.8
Salford	E08000006	Upper tier local authority	28/04/2020	19			767			301.5
Salford	E08000006	Upper tier local authority	27/04/2020	13			748			294
Salford	E08000006	Upper tier local authority	26/04/2020	14			735			288.9
Salford	E08000006	Upper tier local authority	25/04/2020	11			721			283.4
Salford	E08000006	Upper tier local authority	24/04/2020	16			710			279.1
Salford	E08000006	Upper tier local authority	23/04/2020	20			694			272.8
Salford	E08000006	Upper tier local authority	22/04/2020	19			674			264.9
Salford	E08000006	Upper tier local authority	21/04/2020	24			655			257.5
Salford	E08000006	Upper tier local authority	20/04/2020	15			631			248
Salford	E08000006	Upper tier local authority	19/04/2020	16			616			242.1
Salford	E08000006	Upper tier local authority	18/04/2020	20			600			235.8
Salford	E08000006	Upper tier local authority	17/04/2020	24			580			228
Salford	E08000006	Upper tier local authority	16/04/2020	31			556			218.5
Salford	E08000006	Upper tier local authority	15/04/2020	23			525			206.4
Salford	E08000006	Upper tier local authority	14/04/2020	28			502			197.3
Salford	E08000006	Upper tier local authority	13/04/2020	18			474			186.3
Salford	E08000006	Upper tier local authority	12/04/2020	21			456			179.2
Salford	E08000006	Upper tier local authority	11/04/2020	25			435			171
Salford	E08000006	Upper tier local authority	10/04/2020	29			410			161.2
Salford	E08000006	Upper tier local authority	09/04/2020	24			381			149.8
Salford	E08000006	Upper tier local authority	08/04/2020	32			357			140.3
Salford	E08000006	Upper tier local authority	07/04/2020	16			325			127.7
Salford	E08000006	Upper tier local authority	06/04/2020	33			309			121.5
Salford	E08000006	Upper tier local authority	05/04/2020	19			276			108.5
Salford	E08000006	Upper tier local authority	04/04/2020	16			257			101
Salford	E08000006	Upper tier local authority	03/04/2020	12			241			94.7
Salford	E08000006	Upper tier local authority	02/04/2020	21			229			90
Salford	E08000006	Upper tier local authority	01/04/2020	17			208			81.8
Salford	E08000006	Upper tier local authority	31/03/2020	29			191			75.1
Salford	E08000006	Upper tier local authority	30/03/2020	21			162			63.7
Salford	E08000006	Upper tier local authority	29/03/2020	14			141			55.4
Salford	E08000006	Upper tier local authority	28/03/2020	18			127			49.9
Salford	E08000006	Upper tier local authority	27/03/2020	13			109			42.8
Salford	E08000006	Upper tier local authority	26/03/2020	18			96			37.7
Salford	E08000006	Upper tier local authority	25/03/2020	6			78			30.7
Salford	E08000006	Upper tier local authority	24/03/2020	16			72			28.3
Salford	E08000006	Upper tier local authority	23/03/2020	11			56			22
Salford	E08000006	Upper tier local authority	22/03/2020	7			45			17.7
Salford	E08000006	Upper tier local authority	21/03/2020	8			38			14.9
Salford	E08000006	Upper tier local authority	20/03/2020	9			30			11.8
Salford	E08000006	Upper tier local authority	19/03/2020	7			21			8.3
Salford	E08000006	Upper tier local authority	18/03/2020	3			14			5.5
Salford	E08000006	Upper tier local authority	17/03/2020	2			11			4.3
Salford	E08000006	Upper tier local authority	16/03/2020	5			9			3.5
Salford	E08000006	Upper tier local authority	13/03/2020	2			4			1.6
Salford	E08000006	Upper tier local authority	12/03/2020	1			2			0.8
Salford	E08000006	Upper tier local authority	10/03/2020	1			1			0.4

Reported Cases up to 18 May 2020

Area name	Area code	Area type	Specimen date	Daily lab-confirmed cases	Previously reported daily cases	Change in daily cases	Cumulative lab-confirmed cases	Previously reported cumulative cases	Change in cumulative cases	Cumulative lab-confirmed cases rate
Sandwell	E08000028	Upper tier local authority	18/05/2020	0			1200			366.5
Sandwell	E08000028	Upper tier local authority	17/05/2020	1			1200			366.5
Sandwell	E08000028	Upper tier local authority	16/05/2020	15			1199			366.2
Sandwell	E08000028	Upper tier local authority	15/05/2020	16			1184			361.7
Sandwell	E08000028	Upper tier local authority	14/05/2020	12			1168			356.8
Sandwell	E08000028	Upper tier local authority	13/05/2020	9			1156			353.1
Sandwell	E08000028	Upper tier local authority	12/05/2020	7			1147			350.4
Sandwell	E08000028	Upper tier local authority	11/05/2020	21			1140			348.2
Sandwell	E08000028	Upper tier local authority	10/05/2020	3			1119			341.8
Sandwell	E08000028	Upper tier local authority	09/05/2020	3			1116			340.9
Sandwell	E08000028	Upper tier local authority	08/05/2020	5			1113			340
Sandwell	E08000028	Upper tier local authority	07/05/2020	14			1108			338.4
Sandwell	E08000028	Upper tier local authority	06/05/2020	12			1094			334.2
Sandwell	E08000028	Upper tier local authority	05/05/2020	16			1082			330.5
Sandwell	E08000028	Upper tier local authority	04/05/2020	11			1066			325.6
Sandwell	E08000028	Upper tier local authority	03/05/2020	8			1055			322.3
Sandwell	E08000028	Upper tier local authority	02/05/2020	8			1047			319.8
Sandwell	E08000028	Upper tier local authority	01/05/2020	7			1039			317.4
Sandwell	E08000028	Upper tier local authority	30/04/2020	12			1032			315.2
Sandwell	E08000028	Upper tier local authority	29/04/2020	27			1020			311.6
Sandwell	E08000028	Upper tier local authority	28/04/2020	35			993			303.3
Sandwell	E08000028	Upper tier local authority	27/04/2020	22			958			292.6
Sandwell	E08000028	Upper tier local authority	26/04/2020	11			936			285.9
Sandwell	E08000028	Upper tier local authority	25/04/2020	12			925			282.5
Sandwell	E08000028	Upper tier local authority	24/04/2020	31			913			278.9
Sandwell	E08000028	Upper tier local authority	23/04/2020	18			882			269.4
Sandwell	E08000028	Upper tier local authority	22/04/2020	13			864			263.9
Sandwell	E08000028	Upper tier local authority	21/04/2020	24			851			259.9
Sandwell	E08000028	Upper tier local authority	20/04/2020	30			827			252.6
Sandwell	E08000028	Upper tier local authority	19/04/2020	21			797			243.4
Sandwell	E08000028	Upper tier local authority	18/04/2020	21			776			237
Sandwell	E08000028	Upper tier local authority	17/04/2020	25			755			230.6
Sandwell	E08000028	Upper tier local authority	16/04/2020	33			730			223
Sandwell	E08000028	Upper tier local authority	15/04/2020	38			697			212.9
Sandwell	E08000028	Upper tier local authority	14/04/2020	30			659			201.3
Sandwell	E08000028	Upper tier local authority	13/04/2020	33			629			192.1
Sandwell	E08000028	Upper tier local authority	12/04/2020	18			596			182.1
Sandwell	E08000028	Upper tier local authority	11/04/2020	12			578			176.6
Sandwell	E08000028	Upper tier local authority	10/04/2020	36			566			172.9
Sandwell	E08000028	Upper tier local authority	09/04/2020	25			530			161.9
Sandwell	E08000028	Upper tier local authority	08/04/2020	34			505			154.3
Sandwell	E08000028	Upper tier local authority	07/04/2020	28			471			143.9
Sandwell	E08000028	Upper tier local authority	06/04/2020	23			443			135.3
Sandwell	E08000028	Upper tier local authority	05/04/2020	24			420			128.3
Sandwell	E08000028	Upper tier local authority	04/04/2020	19			396			121
Sandwell	E08000028	Upper tier local authority	03/04/2020	31			377			115.2
Sandwell	E08000028	Upper tier local authority	02/04/2020	37			346			105.7
Sandwell	E08000028	Upper tier local authority	01/04/2020	30			309			94.4
Sandwell	E08000028	Upper tier local authority	31/03/2020	35			279			85.2
Sandwell	E08000028	Upper tier local authority	30/03/2020	35			244			74.5
Sandwell	E08000028	Upper tier local authority	29/03/2020	29			209			63.8
Sandwell	E08000028	Upper tier local authority	28/03/2020	18			180			55
Sandwell	E08000028	Upper tier local authority	27/03/2020	19			162			49.5

Reported Cases up to 18 May 2020

Area name	Area code	Area type	Specimen date	Daily lab-confirmed cases	Previously reported daily cases	Change in daily cases	Cumulative lab-confirmed cases	Previously reported cumulative cases	Change in cumulative cases	Cumulative lab-confirmed cases rate
Sandwell	E08000028	Upper tier local authority	26/03/2020	14			143			43.7
Sandwell	E08000028	Upper tier local authority	25/03/2020	17			129			39.4
Sandwell	E08000028	Upper tier local authority	24/03/2020	17			112			34.2
Sandwell	E08000028	Upper tier local authority	23/03/2020	22			95			29
Sandwell	E08000028	Upper tier local authority	22/03/2020	13			73			22.3
Sandwell	E08000028	Upper tier local authority	21/03/2020	7			60			18.3
Sandwell	E08000028	Upper tier local authority	20/03/2020	6			53			16.2
Sandwell	E08000028	Upper tier local authority	19/03/2020	18			47			14.4
Sandwell	E08000028	Upper tier local authority	18/03/2020	7			29			8.9
Sandwell	E08000028	Upper tier local authority	17/03/2020	2			22			6.7
Sandwell	E08000028	Upper tier local authority	16/03/2020	5			20			6.1
Sandwell	E08000028	Upper tier local authority	15/03/2020	4			15			4.6
Sandwell	E08000028	Upper tier local authority	14/03/2020	3			11			3.4
Sandwell	E08000028	Upper tier local authority	13/03/2020	2			8			2.4
Sandwell	E08000028	Upper tier local authority	12/03/2020	4			6			1.8
Sandwell	E08000028	Upper tier local authority	11/03/2020	2			2			0.6
Sefton	E08000014	Upper tier local authority	18/05/2020	1			892			323.9
Sefton	E08000014	Upper tier local authority	17/05/2020	1			891			323.5
Sefton	E08000014	Upper tier local authority	16/05/2020	2			890			323.2
Sefton	E08000014	Upper tier local authority	15/05/2020	1			888			322.4
Sefton	E08000014	Upper tier local authority	14/05/2020	2			887			322.1
Sefton	E08000014	Upper tier local authority	13/05/2020	7			885			321.4
Sefton	E08000014	Upper tier local authority	12/05/2020	5			878			318.8
Sefton	E08000014	Upper tier local authority	11/05/2020	4			873			317
Sefton	E08000014	Upper tier local authority	10/05/2020	8			869			315.5
Sefton	E08000014	Upper tier local authority	09/05/2020	3			861			312.6
Sefton	E08000014	Upper tier local authority	08/05/2020	2			858			311.6
Sefton	E08000014	Upper tier local authority	07/05/2020	3			856			310.8
Sefton	E08000014	Upper tier local authority	06/05/2020	4			853			309.7
Sefton	E08000014	Upper tier local authority	05/05/2020	2			849			308.3
Sefton	E08000014	Upper tier local authority	04/05/2020	4			847			307.6
Sefton	E08000014	Upper tier local authority	03/05/2020	5			843			306.1
Sefton	E08000014	Upper tier local authority	02/05/2020	5			838			304.3
Sefton	E08000014	Upper tier local authority	01/05/2020	6			833			302.5
Sefton	E08000014	Upper tier local authority	30/04/2020	16			827			300.3
Sefton	E08000014	Upper tier local authority	29/04/2020	15			811			294.5
Sefton	E08000014	Upper tier local authority	28/04/2020	13			796			289
Sefton	E08000014	Upper tier local authority	27/04/2020	10			783			284.3
Sefton	E08000014	Upper tier local authority	26/04/2020	9			773			280.7
Sefton	E08000014	Upper tier local authority	25/04/2020	12			764			277.4
Sefton	E08000014	Upper tier local authority	24/04/2020	10			752			273.1
Sefton	E08000014	Upper tier local authority	23/04/2020	5			742			269.4
Sefton	E08000014	Upper tier local authority	22/04/2020	19			737			267.6
Sefton	E08000014	Upper tier local authority	21/04/2020	17			718			260.7
Sefton	E08000014	Upper tier local authority	20/04/2020	15			701			254.5
Sefton	E08000014	Upper tier local authority	19/04/2020	12			686			249.1
Sefton	E08000014	Upper tier local authority	18/04/2020	12			674			244.7
Sefton	E08000014	Upper tier local authority	17/04/2020	25			662			240.4
Sefton	E08000014	Upper tier local authority	16/04/2020	18			637			231.3
Sefton	E08000014	Upper tier local authority	15/04/2020	32			619			224.8
Sefton	E08000014	Upper tier local authority	14/04/2020	30			587			213.1
Sefton	E08000014	Upper tier local authority	13/04/2020	32			557			202.3
Sefton	E08000014	Upper tier local authority	12/04/2020	21			525			190.6

Reported Cases up to 18 May 2020

Area name	Area code	Area type	Specimen date	Daily lab-confirmed cases	Previously reported daily cases	Change in daily cases	Cumulative lab-confirmed cases	Previously reported cumulative cases	Change in cumulative cases	Cumulative lab-confirmed cases rate
Sefton	E08000014	Upper tier local authority	11/04/2020	27			504			183
Sefton	E08000014	Upper tier local authority	10/04/2020	14			477			173.2
Sefton	E08000014	Upper tier local authority	09/04/2020	33			463			168.1
Sefton	E08000014	Upper tier local authority	08/04/2020	33			430			156.1
Sefton	E08000014	Upper tier local authority	07/04/2020	39			397			144.2
Sefton	E08000014	Upper tier local authority	06/04/2020	36			358			130
Sefton	E08000014	Upper tier local authority	05/04/2020	27			322			116.9
Sefton	E08000014	Upper tier local authority	04/04/2020	33			295			107.1
Sefton	E08000014	Upper tier local authority	03/04/2020	45			262			95.1
Sefton	E08000014	Upper tier local authority	02/04/2020	32			217			78.8
Sefton	E08000014	Upper tier local authority	01/04/2020	28			185			67.2
Sefton	E08000014	Upper tier local authority	31/03/2020	33			157			57
Sefton	E08000014	Upper tier local authority	30/03/2020	19			124			45
Sefton	E08000014	Upper tier local authority	29/03/2020	12			105			38.1
Sefton	E08000014	Upper tier local authority	28/03/2020	12			93			33.8
Sefton	E08000014	Upper tier local authority	27/03/2020	16			81			29.4
Sefton	E08000014	Upper tier local authority	26/03/2020	12			65			23.6
Sefton	E08000014	Upper tier local authority	25/03/2020	18			53			19.2
Sefton	E08000014	Upper tier local authority	24/03/2020	7			35			12.7
Sefton	E08000014	Upper tier local authority	23/03/2020	7			28			10.2
Sefton	E08000014	Upper tier local authority	22/03/2020	4			21			7.6
Sefton	E08000014	Upper tier local authority	21/03/2020	2			17			6.2
Sefton	E08000014	Upper tier local authority	20/03/2020	2			15			5.4
Sefton	E08000014	Upper tier local authority	19/03/2020	4			13			4.7
Sefton	E08000014	Upper tier local authority	18/03/2020	1			9			3.3
Sefton	E08000014	Upper tier local authority	17/03/2020	1			8			2.9
Sefton	E08000014	Upper tier local authority	15/03/2020	1			7			2.5
Sefton	E08000014	Upper tier local authority	14/03/2020	2			6			2.2
Sefton	E08000014	Upper tier local authority	12/03/2020	3			4			1.5
Sefton	E08000014	Upper tier local authority	09/03/2020	1			1			0.4
Sheffield	E08000019	Upper tier local authority	18/05/2020	9			2486			426.8
Sheffield	E08000019	Upper tier local authority	17/05/2020	1			2477			425.2
Sheffield	E08000019	Upper tier local authority	16/05/2020	1			2476			425.1
Sheffield	E08000019	Upper tier local authority	15/05/2020	3			2475			424.9
Sheffield	E08000019	Upper tier local authority	14/05/2020	13			2472			424.4
Sheffield	E08000019	Upper tier local authority	13/05/2020	12			2459			422.1
Sheffield	E08000019	Upper tier local authority	12/05/2020	10			2447			420.1
Sheffield	E08000019	Upper tier local authority	11/05/2020	18			2437			418.4
Sheffield	E08000019	Upper tier local authority	10/05/2020	13			2419			415.3
Sheffield	E08000019	Upper tier local authority	09/05/2020	23			2406			413
Sheffield	E08000019	Upper tier local authority	08/05/2020	24			2383			409.1
Sheffield	E08000019	Upper tier local authority	07/05/2020	14			2359			405
Sheffield	E08000019	Upper tier local authority	06/05/2020	16			2345			402.6
Sheffield	E08000019	Upper tier local authority	05/05/2020	22			2329			399.8
Sheffield	E08000019	Upper tier local authority	04/05/2020	15			2307			396
Sheffield	E08000019	Upper tier local authority	03/05/2020	29			2292			393.5
Sheffield	E08000019	Upper tier local authority	02/05/2020	30			2263			388.5
Sheffield	E08000019	Upper tier local authority	01/05/2020	18			2233			383.3
Sheffield	E08000019	Upper tier local authority	30/04/2020	36			2215			380.3
Sheffield	E08000019	Upper tier local authority	29/04/2020	39			2179			374.1
Sheffield	E08000019	Upper tier local authority	28/04/2020	23			2140			367.4
Sheffield	E08000019	Upper tier local authority	27/04/2020	48			2117			363.4
Sheffield	E08000019	Upper tier local authority	26/04/2020	38			2069			355.2

Reported Cases up to 18 May 2020

Area name	Area code	Area type	Specimen date	Daily lab-confirmed cases	Previously reported daily cases	Change in daily cases	Cumulative lab-confirmed cases	Previously reported cumulative cases	Change in cumulative cases	Cumulative lab-confirmed cases rate
Sheffield	E08000019	Upper tier local authority	25/04/2020	52			2031			348.7
Sheffield	E08000019	Upper tier local authority	24/04/2020	42			1979			339.7
Sheffield	E08000019	Upper tier local authority	23/04/2020	19			1937			332.5
Sheffield	E08000019	Upper tier local authority	22/04/2020	43			1918			329.3
Sheffield	E08000019	Upper tier local authority	21/04/2020	40			1875			321.9
Sheffield	E08000019	Upper tier local authority	20/04/2020	64			1835			315
Sheffield	E08000019	Upper tier local authority	19/04/2020	42			1771			304
Sheffield	E08000019	Upper tier local authority	18/04/2020	59			1729			296.8
Sheffield	E08000019	Upper tier local authority	17/04/2020	38			1670			286.7
Sheffield	E08000019	Upper tier local authority	16/04/2020	47			1632			280.2
Sheffield	E08000019	Upper tier local authority	15/04/2020	75			1585			272.1
Sheffield	E08000019	Upper tier local authority	14/04/2020	48			1510			259.2
Sheffield	E08000019	Upper tier local authority	13/04/2020	71			1462			251
Sheffield	E08000019	Upper tier local authority	12/04/2020	34			1391			238.8
Sheffield	E08000019	Upper tier local authority	11/04/2020	52			1357			233
Sheffield	E08000019	Upper tier local authority	10/04/2020	57			1305			224
Sheffield	E08000019	Upper tier local authority	09/04/2020	53			1248			214.2
Sheffield	E08000019	Upper tier local authority	08/04/2020	50			1195			205.1
Sheffield	E08000019	Upper tier local authority	07/04/2020	49			1145			196.6
Sheffield	E08000019	Upper tier local authority	06/04/2020	64			1096			188.2
Sheffield	E08000019	Upper tier local authority	05/04/2020	66			1032			177.2
Sheffield	E08000019	Upper tier local authority	04/04/2020	42			966			165.8
Sheffield	E08000019	Upper tier local authority	03/04/2020	43			924			158.6
Sheffield	E08000019	Upper tier local authority	02/04/2020	52			881			151.2
Sheffield	E08000019	Upper tier local authority	01/04/2020	63			829			142.3
Sheffield	E08000019	Upper tier local authority	31/03/2020	110			766			131.5
Sheffield	E08000019	Upper tier local authority	30/03/2020	75			656			112.6
Sheffield	E08000019	Upper tier local authority	29/03/2020	62			581			99.7
Sheffield	E08000019	Upper tier local authority	28/03/2020	65			519			89.1
Sheffield	E08000019	Upper tier local authority	27/03/2020	27			454			77.9
Sheffield	E08000019	Upper tier local authority	26/03/2020	47			427			73.3
Sheffield	E08000019	Upper tier local authority	25/03/2020	48			380			65.2
Sheffield	E08000019	Upper tier local authority	24/03/2020	59			332			57
Sheffield	E08000019	Upper tier local authority	23/03/2020	61			273			46.9
Sheffield	E08000019	Upper tier local authority	22/03/2020	43			212			36.4
Sheffield	E08000019	Upper tier local authority	21/03/2020	37			169			29
Sheffield	E08000019	Upper tier local authority	20/03/2020	25			132			22.7
Sheffield	E08000019	Upper tier local authority	19/03/2020	26			107			18.4
Sheffield	E08000019	Upper tier local authority	18/03/2020	18			81			13.9
Sheffield	E08000019	Upper tier local authority	17/03/2020	13			63			10.8
Sheffield	E08000019	Upper tier local authority	16/03/2020	14			50			8.6
Sheffield	E08000019	Upper tier local authority	15/03/2020	6			36			6.2
Sheffield	E08000019	Upper tier local authority	14/03/2020	6			30			5.2
Sheffield	E08000019	Upper tier local authority	13/03/2020	4			24			4.1
Sheffield	E08000019	Upper tier local authority	12/03/2020	2			20			3.4
Sheffield	E08000019	Upper tier local authority	10/03/2020	6			18			3.1
Sheffield	E08000019	Upper tier local authority	08/03/2020	3			12			2.1
Sheffield	E08000019	Upper tier local authority	07/03/2020	3			9			1.5
Sheffield	E08000019	Upper tier local authority	05/03/2020	2			6			1
Sheffield	E08000019	Upper tier local authority	04/03/2020	1			4			0.7
Sheffield	E08000019	Upper tier local authority	03/03/2020	1			3			0.5
Sheffield	E08000019	Upper tier local authority	01/03/2020	1			2			0.3
Sheffield	E08000019	Upper tier local authority	29/02/2020	1			1			0.2

Reported Cases up to 18 May 2020

Area name	Area code	Area type	Specimen date	Daily lab-confirmed cases	Previously reported daily cases	Change in daily cases	Cumulative lab-confirmed cases	Previously reported cumulative cases	Change in cumulative cases	Cumulative lab-confirmed cases rate
Shropshire	E06000051	Upper tier local authority	18/05/2020	4			738			230.4
Shropshire	E06000051	Upper tier local authority	17/05/2020	9			734			229.2
Shropshire	E06000051	Upper tier local authority	16/05/2020	10			725			226.4
Shropshire	E06000051	Upper tier local authority	15/05/2020	12			715			223.2
Shropshire	E06000051	Upper tier local authority	14/05/2020	9			703			219.5
Shropshire	E06000051	Upper tier local authority	13/05/2020	15			694			216.7
Shropshire	E06000051	Upper tier local authority	12/05/2020	17			679			212
Shropshire	E06000051	Upper tier local authority	11/05/2020	12			662			206.7
Shropshire	E06000051	Upper tier local authority	10/05/2020	8			650			203
Shropshire	E06000051	Upper tier local authority	09/05/2020	14			642			200.5
Shropshire	E06000051	Upper tier local authority	08/05/2020	14			628			196.1
Shropshire	E06000051	Upper tier local authority	07/05/2020	26			614			191.7
Shropshire	E06000051	Upper tier local authority	06/05/2020	9			588			183.6
Shropshire	E06000051	Upper tier local authority	05/05/2020	12			579			180.8
Shropshire	E06000051	Upper tier local authority	04/05/2020	18			567			177
Shropshire	E06000051	Upper tier local authority	03/05/2020	9			549			171.4
Shropshire	E06000051	Upper tier local authority	02/05/2020	15			540			168.6
Shropshire	E06000051	Upper tier local authority	01/05/2020	6			525			163.9
Shropshire	E06000051	Upper tier local authority	30/04/2020	8			519			162
Shropshire	E06000051	Upper tier local authority	29/04/2020	13			511			159.6
Shropshire	E06000051	Upper tier local authority	28/04/2020	22			498			155.5
Shropshire	E06000051	Upper tier local authority	27/04/2020	12			476			148.6
Shropshire	E06000051	Upper tier local authority	26/04/2020	11			464			144.9
Shropshire	E06000051	Upper tier local authority	25/04/2020	11			453			141.4
Shropshire	E06000051	Upper tier local authority	24/04/2020	18			442			138
Shropshire	E06000051	Upper tier local authority	23/04/2020	19			424			132.4
Shropshire	E06000051	Upper tier local authority	22/04/2020	9			405			126.5
Shropshire	E06000051	Upper tier local authority	21/04/2020	28			396			123.6
Shropshire	E06000051	Upper tier local authority	20/04/2020	10			368			114.9
Shropshire	E06000051	Upper tier local authority	19/04/2020	12			358			111.8
Shropshire	E06000051	Upper tier local authority	18/04/2020	8			346			108
Shropshire	E06000051	Upper tier local authority	17/04/2020	21			338			105.5
Shropshire	E06000051	Upper tier local authority	16/04/2020	15			317			99
Shropshire	E06000051	Upper tier local authority	15/04/2020	10			302			94.3
Shropshire	E06000051	Upper tier local authority	14/04/2020	15			292			91.2
Shropshire	E06000051	Upper tier local authority	13/04/2020	17			277			86.5
Shropshire	E06000051	Upper tier local authority	12/04/2020	16			260			81.2
Shropshire	E06000051	Upper tier local authority	11/04/2020	8			244			76.2
Shropshire	E06000051	Upper tier local authority	10/04/2020	6			236			73.7
Shropshire	E06000051	Upper tier local authority	09/04/2020	14			230			71.8
Shropshire	E06000051	Upper tier local authority	08/04/2020	18			216			67.4
Shropshire	E06000051	Upper tier local authority	07/04/2020	9			198			61.8
Shropshire	E06000051	Upper tier local authority	06/04/2020	9			189			59
Shropshire	E06000051	Upper tier local authority	05/04/2020	7			180			56.2
Shropshire	E06000051	Upper tier local authority	04/04/2020	8			173			54
Shropshire	E06000051	Upper tier local authority	03/04/2020	19			165			51.5
Shropshire	E06000051	Upper tier local authority	02/04/2020	8			146			45.6
Shropshire	E06000051	Upper tier local authority	01/04/2020	13			138			43.1
Shropshire	E06000051	Upper tier local authority	31/03/2020	9			125			39
Shropshire	E06000051	Upper tier local authority	30/03/2020	8			116			36.2
Shropshire	E06000051	Upper tier local authority	29/03/2020	13			108			33.7
Shropshire	E06000051	Upper tier local authority	28/03/2020	13			95			29.7
Shropshire	E06000051	Upper tier local authority	27/03/2020	10			82			25.6

Reported Cases up to 18 May 2020

Area name	Area code	Area type	Specimen date	Daily lab-confirmed cases	Previously reported daily cases	Change in daily cases	Cumulative lab-confirmed cases	Previously reported cumulative cases	Change in cumulative cases	Cumulative lab-confirmed cases rate
Shropshire	E06000051	Upper tier local authority	26/03/2020	14			72			22.5
Shropshire	E06000051	Upper tier local authority	25/03/2020	4			58			18.1
Shropshire	E06000051	Upper tier local authority	24/03/2020	10			54			16.9
Shropshire	E06000051	Upper tier local authority	23/03/2020	4			44			13.7
Shropshire	E06000051	Upper tier local authority	22/03/2020	5			40			12.5
Shropshire	E06000051	Upper tier local authority	21/03/2020	2			35			10.9
Shropshire	E06000051	Upper tier local authority	20/03/2020	5			33			10.3
Shropshire	E06000051	Upper tier local authority	19/03/2020	2			28			8.7
Shropshire	E06000051	Upper tier local authority	18/03/2020	4			26			8.1
Shropshire	E06000051	Upper tier local authority	12/03/2020	10			22			6.9
Shropshire	E06000051	Upper tier local authority	11/03/2020	7			12			3.7
Shropshire	E06000051	Upper tier local authority	10/03/2020	2			5			1.6
Shropshire	E06000051	Upper tier local authority	09/03/2020	1			3			0.9
Shropshire	E06000051	Upper tier local authority	08/03/2020	1			2			0.6
Shropshire	E06000051	Upper tier local authority	07/03/2020	1			1			0.3
Slough	E06000039	Upper tier local authority	18/05/2020	0			446			299.1
Slough	E06000039	Upper tier local authority	15/05/2020	2			446			299.1
Slough	E06000039	Upper tier local authority	14/05/2020	3			444			297.8
Slough	E06000039	Upper tier local authority	12/05/2020	2			441			295.8
Slough	E06000039	Upper tier local authority	11/05/2020	2			439			294.4
Slough	E06000039	Upper tier local authority	10/05/2020	3			437			293.1
Slough	E06000039	Upper tier local authority	08/05/2020	2			434			291.1
Slough	E06000039	Upper tier local authority	06/05/2020	2			432			289.7
Slough	E06000039	Upper tier local authority	05/05/2020	4			430			288.4
Slough	E06000039	Upper tier local authority	04/05/2020	4			426			285.7
Slough	E06000039	Upper tier local authority	03/05/2020	3			422			283
Slough	E06000039	Upper tier local authority	02/05/2020	5			419			281
Slough	E06000039	Upper tier local authority	01/05/2020	17			414			277.6
Slough	E06000039	Upper tier local authority	30/04/2020	9			397			266.2
Slough	E06000039	Upper tier local authority	29/04/2020	4			388			260.2
Slough	E06000039	Upper tier local authority	28/04/2020	6			384			257.5
Slough	E06000039	Upper tier local authority	27/04/2020	6			378			253.5
Slough	E06000039	Upper tier local authority	26/04/2020	6			372			249.5
Slough	E06000039	Upper tier local authority	25/04/2020	4			366			245.5
Slough	E06000039	Upper tier local authority	24/04/2020	8			362			242.8
Slough	E06000039	Upper tier local authority	23/04/2020	5			354			237.4
Slough	E06000039	Upper tier local authority	22/04/2020	7			349			234.1
Slough	E06000039	Upper tier local authority	21/04/2020	5			342			229.4
Slough	E06000039	Upper tier local authority	20/04/2020	7			337			226
Slough	E06000039	Upper tier local authority	19/04/2020	6			330			221.3
Slough	E06000039	Upper tier local authority	18/04/2020	8			324			217.3
Slough	E06000039	Upper tier local authority	17/04/2020	10			316			211.9
Slough	E06000039	Upper tier local authority	16/04/2020	8			306			205.2
Slough	E06000039	Upper tier local authority	15/04/2020	16			298			199.8
Slough	E06000039	Upper tier local authority	14/04/2020	17			282			189.1
Slough	E06000039	Upper tier local authority	13/04/2020	14			265			177.7
Slough	E06000039	Upper tier local authority	12/04/2020	9			251			168.3
Slough	E06000039	Upper tier local authority	11/04/2020	12			242			162.3
Slough	E06000039	Upper tier local authority	10/04/2020	14			230			154.2
Slough	E06000039	Upper tier local authority	09/04/2020	8			216			144.9
Slough	E06000039	Upper tier local authority	08/04/2020	9			208			139.5
Slough	E06000039	Upper tier local authority	07/04/2020	18			199			133.5
Slough	E06000039	Upper tier local authority	06/04/2020	9			181			121.4

Reported Cases up to 18 May 2020

Area name	Area code	Area type	Specimen date	Daily lab-confirmed cases	Previously reported daily cases	Change in daily cases	Cumulative lab-confirmed cases	Previously reported cumulative cases	Change in cumulative cases	Cumulative lab-confirmed cases rate
Slough	E06000039	Upper tier local authority	05/04/2020	5			172			115.3
Slough	E06000039	Upper tier local authority	04/04/2020	14			167			112
Slough	E06000039	Upper tier local authority	03/04/2020	10			153			102.6
Slough	E06000039	Upper tier local authority	02/04/2020	3			143			95.9
Slough	E06000039	Upper tier local authority	01/04/2020	11			140			93.9
Slough	E06000039	Upper tier local authority	31/03/2020	6			129			86.5
Slough	E06000039	Upper tier local authority	30/03/2020	10			123			82.5
Slough	E06000039	Upper tier local authority	29/03/2020	6			113			75.8
Slough	E06000039	Upper tier local authority	28/03/2020	5			107			71.8
Slough	E06000039	Upper tier local authority	27/03/2020	11			102			68.4
Slough	E06000039	Upper tier local authority	26/03/2020	12			91			61
Slough	E06000039	Upper tier local authority	25/03/2020	6			79			53
Slough	E06000039	Upper tier local authority	24/03/2020	7			73			49
Slough	E06000039	Upper tier local authority	23/03/2020	10			66			44.3
Slough	E06000039	Upper tier local authority	22/03/2020	6			56			37.6
Slough	E06000039	Upper tier local authority	21/03/2020	2			50			33.5
Slough	E06000039	Upper tier local authority	20/03/2020	5			48			32.2
Slough	E06000039	Upper tier local authority	19/03/2020	5			43			28.8
Slough	E06000039	Upper tier local authority	18/03/2020	1			38			25.5
Slough	E06000039	Upper tier local authority	17/03/2020	5			37			24.8
Slough	E06000039	Upper tier local authority	16/03/2020	7			32			21.5
Slough	E06000039	Upper tier local authority	15/03/2020	4			25			16.8
Slough	E06000039	Upper tier local authority	14/03/2020	2			21			14.1
Slough	E06000039	Upper tier local authority	13/03/2020	3			19			12.7
Slough	E06000039	Upper tier local authority	12/03/2020	6			16			10.7
Slough	E06000039	Upper tier local authority	11/03/2020	5			10			6.7
Slough	E06000039	Upper tier local authority	09/03/2020	1			5			3.4
Slough	E06000039	Upper tier local authority	08/03/2020	3			4			2.7
Slough	E06000039	Upper tier local authority	06/03/2020	1			1			0.7
Solihull	E08000029	Upper tier local authority	18/05/2020	0			652			303.4
Solihull	E08000029	Upper tier local authority	16/05/2020	3			652			303.4
Solihull	E08000029	Upper tier local authority	14/05/2020	4			649			302
Solihull	E08000029	Upper tier local authority	13/05/2020	3			645			300.1
Solihull	E08000029	Upper tier local authority	12/05/2020	2			642			298.7
Solihull	E08000029	Upper tier local authority	11/05/2020	2			640			297.8
Solihull	E08000029	Upper tier local authority	10/05/2020	4			638			296.9
Solihull	E08000029	Upper tier local authority	09/05/2020	8			634			295
Solihull	E08000029	Upper tier local authority	08/05/2020	13			626			291.3
Solihull	E08000029	Upper tier local authority	07/05/2020	2			613			285.2
Solihull	E08000029	Upper tier local authority	06/05/2020	5			611			284.3
Solihull	E08000029	Upper tier local authority	05/05/2020	5			606			282
Solihull	E08000029	Upper tier local authority	04/05/2020	11			601			279.7
Solihull	E08000029	Upper tier local authority	03/05/2020	3			590			274.5
Solihull	E08000029	Upper tier local authority	02/05/2020	5			587			273.1
Solihull	E08000029	Upper tier local authority	01/05/2020	6			582			270.8
Solihull	E08000029	Upper tier local authority	30/04/2020	6			576			268
Solihull	E08000029	Upper tier local authority	29/04/2020	5			570			265.2
Solihull	E08000029	Upper tier local authority	28/04/2020	5			565			262.9
Solihull	E08000029	Upper tier local authority	27/04/2020	10			560			260.6
Solihull	E08000029	Upper tier local authority	26/04/2020	9			550			255.9
Solihull	E08000029	Upper tier local authority	25/04/2020	3			541			251.7
Solihull	E08000029	Upper tier local authority	24/04/2020	5			538			250.3
Solihull	E08000029	Upper tier local authority	23/04/2020	32			533			248

Reported Cases up to 18 May 2020

Area name	Area code	Area type	Specimen date	Daily lab-confirmed cases	Previously reported daily cases	Change in daily cases	Cumulative lab-confirmed cases	Previously reported cumulative cases	Change in cumulative cases	Cumulative lab-confirmed cases rate
Solihull	E08000029	Upper tier local authority	22/04/2020	15			501			233.1
Solihull	E08000029	Upper tier local authority	21/04/2020	9			486			226.1
Solihull	E08000029	Upper tier local authority	20/04/2020	23			477			222
Solihull	E08000029	Upper tier local authority	19/04/2020	7			454			211.3
Solihull	E08000029	Upper tier local authority	18/04/2020	11			447			208
Solihull	E08000029	Upper tier local authority	17/04/2020	9			436			202.9
Solihull	E08000029	Upper tier local authority	16/04/2020	11			427			198.7
Solihull	E08000029	Upper tier local authority	15/04/2020	19			416			193.6
Solihull	E08000029	Upper tier local authority	14/04/2020	20			397			184.7
Solihull	E08000029	Upper tier local authority	13/04/2020	10			377			175.4
Solihull	E08000029	Upper tier local authority	12/04/2020	7			367			170.8
Solihull	E08000029	Upper tier local authority	11/04/2020	12			360			167.5
Solihull	E08000029	Upper tier local authority	10/04/2020	23			348			161.9
Solihull	E08000029	Upper tier local authority	09/04/2020	19			325			151.2
Solihull	E08000029	Upper tier local authority	08/04/2020	14			306			142.4
Solihull	E08000029	Upper tier local authority	07/04/2020	19			292			135.9
Solihull	E08000029	Upper tier local authority	06/04/2020	12			273			127
Solihull	E08000029	Upper tier local authority	05/04/2020	10			261			121.4
Solihull	E08000029	Upper tier local authority	04/04/2020	23			251			116.8
Solihull	E08000029	Upper tier local authority	03/04/2020	20			228			106.1
Solihull	E08000029	Upper tier local authority	02/04/2020	25			208			96.8
Solihull	E08000029	Upper tier local authority	01/04/2020	15			183			85.2
Solihull	E08000029	Upper tier local authority	31/03/2020	17			168			78.2
Solihull	E08000029	Upper tier local authority	30/03/2020	14			151			70.3
Solihull	E08000029	Upper tier local authority	29/03/2020	13			137			63.7
Solihull	E08000029	Upper tier local authority	28/03/2020	29			124			57.7
Solihull	E08000029	Upper tier local authority	27/03/2020	17			95			44.2
Solihull	E08000029	Upper tier local authority	26/03/2020	17			78			36.3
Solihull	E08000029	Upper tier local authority	25/03/2020	16			61			28.4
Solihull	E08000029	Upper tier local authority	24/03/2020	15			45			20.9
Solihull	E08000029	Upper tier local authority	23/03/2020	9			30			14
Solihull	E08000029	Upper tier local authority	22/03/2020	3			21			9.8
Solihull	E08000029	Upper tier local authority	21/03/2020	4			18			8.4
Solihull	E08000029	Upper tier local authority	20/03/2020	4			14			6.5
Solihull	E08000029	Upper tier local authority	19/03/2020	5			10			4.7
Solihull	E08000029	Upper tier local authority	18/03/2020	1			5			2.3
Solihull	E08000029	Upper tier local authority	17/03/2020	1			4			1.9
Solihull	E08000029	Upper tier local authority	16/03/2020	2			3			1.4
Solihull	E08000029	Upper tier local authority	11/03/2020	1			1			0.5
Somerset	E10000027	Upper tier local authority	18/05/2020	4			623			111.4
Somerset	E10000027	Upper tier local authority	16/05/2020	1			619			110.7
Somerset	E10000027	Upper tier local authority	15/05/2020	2			618			110.5
Somerset	E10000027	Upper tier local authority	14/05/2020	10			616			110.1
Somerset	E10000027	Upper tier local authority	13/05/2020	9			606			108.3
Somerset	E10000027	Upper tier local authority	12/05/2020	5			597			106.7
Somerset	E10000027	Upper tier local authority	11/05/2020	7			592			105.8
Somerset	E10000027	Upper tier local authority	10/05/2020	11			585			104.6
Somerset	E10000027	Upper tier local authority	09/05/2020	8			574			102.6
Somerset	E10000027	Upper tier local authority	08/05/2020	5			566			101.2
Somerset	E10000027	Upper tier local authority	07/05/2020	4			561			100.3
Somerset	E10000027	Upper tier local authority	06/05/2020	1			557			99.6
Somerset	E10000027	Upper tier local authority	05/05/2020	3			556			99.4
Somerset	E10000027	Upper tier local authority	04/05/2020	13			553			98.9

Reported Cases up to 18 May 2020

Area name	Area code	Area type	Specimen date	Daily lab-confirmed cases	Previously reported daily cases	Change in daily cases	Cumulative lab-confirmed cases	Previously reported cumulative cases	Change in cumulative cases	Cumulative lab-confirmed cases rate
Somerset	E10000027	Upper tier local authority	03/05/2020	3			540			96.5
Somerset	E10000027	Upper tier local authority	02/05/2020	8			537			96
Somerset	E10000027	Upper tier local authority	01/05/2020	9			529			94.6
Somerset	E10000027	Upper tier local authority	30/04/2020	14			520			93
Somerset	E10000027	Upper tier local authority	29/04/2020	21			506			90.5
Somerset	E10000027	Upper tier local authority	28/04/2020	10			485			86.7
Somerset	E10000027	Upper tier local authority	27/04/2020	14			475			84.9
Somerset	E10000027	Upper tier local authority	26/04/2020	3			461			82.4
Somerset	E10000027	Upper tier local authority	25/04/2020	9			458			81.9
Somerset	E10000027	Upper tier local authority	24/04/2020	13			449			80.3
Somerset	E10000027	Upper tier local authority	23/04/2020	11			436			77.9
Somerset	E10000027	Upper tier local authority	22/04/2020	16			425			76
Somerset	E10000027	Upper tier local authority	21/04/2020	19			409			73.1
Somerset	E10000027	Upper tier local authority	20/04/2020	22			390			69.7
Somerset	E10000027	Upper tier local authority	19/04/2020	8			368			65.8
Somerset	E10000027	Upper tier local authority	18/04/2020	13			360			64.4
Somerset	E10000027	Upper tier local authority	17/04/2020	34			347			62
Somerset	E10000027	Upper tier local authority	16/04/2020	31			313			56
Somerset	E10000027	Upper tier local authority	15/04/2020	18			282			50.4
Somerset	E10000027	Upper tier local authority	14/04/2020	17			264			47.2
Somerset	E10000027	Upper tier local authority	13/04/2020	14			247			44.2
Somerset	E10000027	Upper tier local authority	12/04/2020	11			233			41.7
Somerset	E10000027	Upper tier local authority	11/04/2020	17			222			39.7
Somerset	E10000027	Upper tier local authority	10/04/2020	16			205			36.6
Somerset	E10000027	Upper tier local authority	09/04/2020	13			189			33.8
Somerset	E10000027	Upper tier local authority	08/04/2020	15			176			31.5
Somerset	E10000027	Upper tier local authority	07/04/2020	10			161			28.8
Somerset	E10000027	Upper tier local authority	06/04/2020	16			151			27
Somerset	E10000027	Upper tier local authority	05/04/2020	9			135			24.1
Somerset	E10000027	Upper tier local authority	04/04/2020	6			126			22.5
Somerset	E10000027	Upper tier local authority	03/04/2020	15			120			21.5
Somerset	E10000027	Upper tier local authority	02/04/2020	19			105			18.8
Somerset	E10000027	Upper tier local authority	01/04/2020	8			86			15.4
Somerset	E10000027	Upper tier local authority	31/03/2020	8			78			13.9
Somerset	E10000027	Upper tier local authority	30/03/2020	9			70			12.5
Somerset	E10000027	Upper tier local authority	29/03/2020	4			61			10.9
Somerset	E10000027	Upper tier local authority	28/03/2020	5			57			10.2
Somerset	E10000027	Upper tier local authority	27/03/2020	8			52			9.3
Somerset	E10000027	Upper tier local authority	26/03/2020	7			44			7.9
Somerset	E10000027	Upper tier local authority	25/03/2020	5			37			6.6
Somerset	E10000027	Upper tier local authority	24/03/2020	4			32			5.7
Somerset	E10000027	Upper tier local authority	23/03/2020	4			28			5
Somerset	E10000027	Upper tier local authority	22/03/2020	2			24			4.3
Somerset	E10000027	Upper tier local authority	21/03/2020	3			22			3.9
Somerset	E10000027	Upper tier local authority	20/03/2020	3			19			3.4
Somerset	E10000027	Upper tier local authority	19/03/2020	1			16			2.9
Somerset	E10000027	Upper tier local authority	18/03/2020	1			15			2.7
Somerset	E10000027	Upper tier local authority	15/03/2020	1			14			2.5
Somerset	E10000027	Upper tier local authority	14/03/2020	2			13			2.3
Somerset	E10000027	Upper tier local authority	13/03/2020	3			11			2
Somerset	E10000027	Upper tier local authority	12/03/2020	3			8			1.4
Somerset	E10000027	Upper tier local authority	11/03/2020	2			5			0.9
Somerset	E10000027	Upper tier local authority	10/03/2020	2			3			0.5

Reported Cases up to 18 May 2020

Area name	Area code	Area type	Specimen date	Daily lab-confirmed cases	Previously reported daily cases	Change in daily cases	Cumulative lab-confirmed cases	Previously reported cumulative cases	Change in cumulative cases	Cumulative lab-confirmed cases rate
Somerset	E10000027	Upper tier local authority	06/03/2020	1			1			0.2
South Gloucestershire	E06000025	Upper tier local authority	18/05/2020	0			398			140.8
South Gloucestershire	E06000025	Upper tier local authority	15/05/2020	2			398			140.8
South Gloucestershire	E06000025	Upper tier local authority	12/05/2020	2			396			140.1
South Gloucestershire	E06000025	Upper tier local authority	11/05/2020	4			394			139.4
South Gloucestershire	E06000025	Upper tier local authority	10/05/2020	2			390			138
South Gloucestershire	E06000025	Upper tier local authority	09/05/2020	3			388			137.3
South Gloucestershire	E06000025	Upper tier local authority	08/05/2020	3			385			136.2
South Gloucestershire	E06000025	Upper tier local authority	07/05/2020	9			382			135.2
South Gloucestershire	E06000025	Upper tier local authority	06/05/2020	3			373			132
South Gloucestershire	E06000025	Upper tier local authority	05/05/2020	4			370			130.9
South Gloucestershire	E06000025	Upper tier local authority	04/05/2020	3			366			129.5
South Gloucestershire	E06000025	Upper tier local authority	03/05/2020	4			363			128.4
South Gloucestershire	E06000025	Upper tier local authority	02/05/2020	5			359			127
South Gloucestershire	E06000025	Upper tier local authority	01/05/2020	3			354			125.2
South Gloucestershire	E06000025	Upper tier local authority	30/04/2020	6			351			124.2
South Gloucestershire	E06000025	Upper tier local authority	29/04/2020	2			345			122.1
South Gloucestershire	E06000025	Upper tier local authority	28/04/2020	1			343			121.4
South Gloucestershire	E06000025	Upper tier local authority	27/04/2020	6			342			121
South Gloucestershire	E06000025	Upper tier local authority	26/04/2020	2			336			118.9
South Gloucestershire	E06000025	Upper tier local authority	25/04/2020	11			334			118.2
South Gloucestershire	E06000025	Upper tier local authority	24/04/2020	9			323			114.3
South Gloucestershire	E06000025	Upper tier local authority	23/04/2020	3			314			111.1
South Gloucestershire	E06000025	Upper tier local authority	22/04/2020	5			311			110
South Gloucestershire	E06000025	Upper tier local authority	21/04/2020	10			306			108.3
South Gloucestershire	E06000025	Upper tier local authority	20/04/2020	16			296			104.7
South Gloucestershire	E06000025	Upper tier local authority	19/04/2020	7			280			99.1
South Gloucestershire	E06000025	Upper tier local authority	18/04/2020	9			273			96.6
South Gloucestershire	E06000025	Upper tier local authority	17/04/2020	7			264			93.4
South Gloucestershire	E06000025	Upper tier local authority	16/04/2020	6			257			90.9
South Gloucestershire	E06000025	Upper tier local authority	15/04/2020	19			251			88.8
South Gloucestershire	E06000025	Upper tier local authority	14/04/2020	8			232			82.1
South Gloucestershire	E06000025	Upper tier local authority	13/04/2020	2			224			79.3
South Gloucestershire	E06000025	Upper tier local authority	12/04/2020	4			222			78.5
South Gloucestershire	E06000025	Upper tier local authority	11/04/2020	6			218			77.1
South Gloucestershire	E06000025	Upper tier local authority	10/04/2020	6			212			75
South Gloucestershire	E06000025	Upper tier local authority	09/04/2020	13			206			72.9
South Gloucestershire	E06000025	Upper tier local authority	08/04/2020	28			193			68.3
South Gloucestershire	E06000025	Upper tier local authority	07/04/2020	9			165			58.4
South Gloucestershire	E06000025	Upper tier local authority	06/04/2020	10			156			55.2
South Gloucestershire	E06000025	Upper tier local authority	05/04/2020	10			146			51.7
South Gloucestershire	E06000025	Upper tier local authority	04/04/2020	9			136			48.1
South Gloucestershire	E06000025	Upper tier local authority	03/04/2020	10			127			44.9
South Gloucestershire	E06000025	Upper tier local authority	02/04/2020	9			117			41.4
South Gloucestershire	E06000025	Upper tier local authority	01/04/2020	6			108			38.2
South Gloucestershire	E06000025	Upper tier local authority	31/03/2020	11			102			36.1
South Gloucestershire	E06000025	Upper tier local authority	30/03/2020	15			91			32.2
South Gloucestershire	E06000025	Upper tier local authority	29/03/2020	9			76			26.9
South Gloucestershire	E06000025	Upper tier local authority	28/03/2020	8			67			23.7
South Gloucestershire	E06000025	Upper tier local authority	27/03/2020	6			59			20.9
South Gloucestershire	E06000025	Upper tier local authority	26/03/2020	4			53			18.8
South Gloucestershire	E06000025	Upper tier local authority	25/03/2020	13			49			17.3
South Gloucestershire	E06000025	Upper tier local authority	24/03/2020	5			36			12.7

Reported Cases up to 18 May 2020

Area name	Area code	Area type	Specimen date	Daily lab-confirmed cases	Previously reported daily cases	Change in daily cases	Cumulative lab-confirmed cases	Previously reported cumulative cases	Change in cumulative cases	Cumulative lab-confirmed cases rate
South Gloucestershire	E06000025	Upper tier local authority	23/03/2020	8			31			11
South Gloucestershire	E06000025	Upper tier local authority	22/03/2020	3			23			8.1
South Gloucestershire	E06000025	Upper tier local authority	21/03/2020	3			20			7.1
South Gloucestershire	E06000025	Upper tier local authority	19/03/2020	1			17			6
South Gloucestershire	E06000025	Upper tier local authority	18/03/2020	2			16			5.7
South Gloucestershire	E06000025	Upper tier local authority	17/03/2020	1			14			5
South Gloucestershire	E06000025	Upper tier local authority	15/03/2020	1			13			4.6
South Gloucestershire	E06000025	Upper tier local authority	13/03/2020	3			12			4.2
South Gloucestershire	E06000025	Upper tier local authority	12/03/2020	3			9			3.2
South Gloucestershire	E06000025	Upper tier local authority	11/03/2020	3			6			2.1
South Gloucestershire	E06000025	Upper tier local authority	09/03/2020	2			3			1.1
South Gloucestershire	E06000025	Upper tier local authority	08/03/2020	1			1			0.4
South Tyneside	E08000023	Upper tier local authority	18/05/2020	1			719			478.5
South Tyneside	E08000023	Upper tier local authority	17/05/2020	3			718			477.8
South Tyneside	E08000023	Upper tier local authority	16/05/2020	1			715			475.8
South Tyneside	E08000023	Upper tier local authority	15/05/2020	4			714			475.2
South Tyneside	E08000023	Upper tier local authority	13/05/2020	11			710			472.5
South Tyneside	E08000023	Upper tier local authority	12/05/2020	21			699			465.2
South Tyneside	E08000023	Upper tier local authority	11/05/2020	5			678			451.2
South Tyneside	E08000023	Upper tier local authority	10/05/2020	8			673			447.9
South Tyneside	E08000023	Upper tier local authority	09/05/2020	6			665			442.6
South Tyneside	E08000023	Upper tier local authority	08/05/2020	13			659			438.6
South Tyneside	E08000023	Upper tier local authority	07/05/2020	5			646			429.9
South Tyneside	E08000023	Upper tier local authority	06/05/2020	11			641			426.6
South Tyneside	E08000023	Upper tier local authority	05/05/2020	10			630			419.3
South Tyneside	E08000023	Upper tier local authority	04/05/2020	9			620			412.6
South Tyneside	E08000023	Upper tier local authority	03/05/2020	9			611			406.6
South Tyneside	E08000023	Upper tier local authority	02/05/2020	5			602			400.6
South Tyneside	E08000023	Upper tier local authority	01/05/2020	11			597			397.3
South Tyneside	E08000023	Upper tier local authority	30/04/2020	24			586			390
South Tyneside	E08000023	Upper tier local authority	29/04/2020	13			562			374
South Tyneside	E08000023	Upper tier local authority	28/04/2020	20			549			365.4
South Tyneside	E08000023	Upper tier local authority	27/04/2020	26			529			352
South Tyneside	E08000023	Upper tier local authority	26/04/2020	6			503			334.7
South Tyneside	E08000023	Upper tier local authority	25/04/2020	12			497			330.7
South Tyneside	E08000023	Upper tier local authority	24/04/2020	29			485			322.8
South Tyneside	E08000023	Upper tier local authority	23/04/2020	16			456			303.5
South Tyneside	E08000023	Upper tier local authority	22/04/2020	19			440			292.8
South Tyneside	E08000023	Upper tier local authority	21/04/2020	18			421			280.2
South Tyneside	E08000023	Upper tier local authority	20/04/2020	25			403			268.2
South Tyneside	E08000023	Upper tier local authority	19/04/2020	7			378			251.6
South Tyneside	E08000023	Upper tier local authority	18/04/2020	13			371			246.9
South Tyneside	E08000023	Upper tier local authority	17/04/2020	24			358			238.2
South Tyneside	E08000023	Upper tier local authority	16/04/2020	30			334			222.3
South Tyneside	E08000023	Upper tier local authority	15/04/2020	22			304			202.3
South Tyneside	E08000023	Upper tier local authority	14/04/2020	27			282			187.7
South Tyneside	E08000023	Upper tier local authority	13/04/2020	16			255			169.7
South Tyneside	E08000023	Upper tier local authority	12/04/2020	9			239			159.1
South Tyneside	E08000023	Upper tier local authority	11/04/2020	12			230			153.1
South Tyneside	E08000023	Upper tier local authority	10/04/2020	18			218			145.1
South Tyneside	E08000023	Upper tier local authority	09/04/2020	12			200			133.1
South Tyneside	E08000023	Upper tier local authority	08/04/2020	19			188			125.1
South Tyneside	E08000023	Upper tier local authority	07/04/2020	19			169			112.5

Reported Cases up to 18 May 2020

Area name	Area code	Area type	Specimen date	Daily lab-confirmed cases	Previously reported daily cases	Change in daily cases	Cumulative lab-confirmed cases	Previously reported cumulative cases	Change in cumulative cases	Cumulative lab-confirmed cases rate
South Tyneside	E08000023	Upper tier local authority	06/04/2020		23		150			99.8
South Tyneside	E08000023	Upper tier local authority	05/04/2020		15		127			84.5
South Tyneside	E08000023	Upper tier local authority	04/04/2020		12		112			74.5
South Tyneside	E08000023	Upper tier local authority	03/04/2020		17		100			66.5
South Tyneside	E08000023	Upper tier local authority	02/04/2020		13		83			55.2
South Tyneside	E08000023	Upper tier local authority	01/04/2020		9		70			46.6
South Tyneside	E08000023	Upper tier local authority	31/03/2020		13		61			40.6
South Tyneside	E08000023	Upper tier local authority	30/03/2020		14		48			31.9
South Tyneside	E08000023	Upper tier local authority	29/03/2020		5		34			22.6
South Tyneside	E08000023	Upper tier local authority	28/03/2020		1		29			19.3
South Tyneside	E08000023	Upper tier local authority	27/03/2020		7		28			18.6
South Tyneside	E08000023	Upper tier local authority	26/03/2020		2		21			14
South Tyneside	E08000023	Upper tier local authority	25/03/2020		4		19			12.6
South Tyneside	E08000023	Upper tier local authority	24/03/2020		5		15			10
South Tyneside	E08000023	Upper tier local authority	23/03/2020		2		10			6.7
South Tyneside	E08000023	Upper tier local authority	21/03/2020		2		8			5.3
South Tyneside	E08000023	Upper tier local authority	20/03/2020		2		6			4
South Tyneside	E08000023	Upper tier local authority	19/03/2020		1		4			2.7
South Tyneside	E08000023	Upper tier local authority	18/03/2020		1		3			2
South Tyneside	E08000023	Upper tier local authority	16/03/2020		1		2			1.3
South Tyneside	E08000023	Upper tier local authority	15/03/2020		1		1			0.7
Southampton	E06000045	Upper tier local authority	18/05/2020		1		565			223.5
Southampton	E06000045	Upper tier local authority	17/05/2020		1		564			223.1
Southampton	E06000045	Upper tier local authority	16/05/2020		1		563			222.7
Southampton	E06000045	Upper tier local authority	14/05/2020		2		562			222.3
Southampton	E06000045	Upper tier local authority	13/05/2020		5		560			221.5
Southampton	E06000045	Upper tier local authority	12/05/2020		7		555			219.5
Southampton	E06000045	Upper tier local authority	11/05/2020		7		548			216.8
Southampton	E06000045	Upper tier local authority	10/05/2020		3		541			214
Southampton	E06000045	Upper tier local authority	09/05/2020		4		538			212.8
Southampton	E06000045	Upper tier local authority	08/05/2020		6		534			211.2
Southampton	E06000045	Upper tier local authority	07/05/2020		6		528			208.9
Southampton	E06000045	Upper tier local authority	06/05/2020		5		522			206.5
Southampton	E06000045	Upper tier local authority	05/05/2020		3		517			204.5
Southampton	E06000045	Upper tier local authority	04/05/2020		11		514			203.3
Southampton	E06000045	Upper tier local authority	03/05/2020		8		503			199
Southampton	E06000045	Upper tier local authority	02/05/2020		5		495			195.8
Southampton	E06000045	Upper tier local authority	01/05/2020		7		490			193.8
Southampton	E06000045	Upper tier local authority	30/04/2020		15		483			191.1
Southampton	E06000045	Upper tier local authority	29/04/2020		10		468			185.1
Southampton	E06000045	Upper tier local authority	28/04/2020		8		458			181.2
Southampton	E06000045	Upper tier local authority	27/04/2020		9		450			178
Southampton	E06000045	Upper tier local authority	26/04/2020		3		441			174.4
Southampton	E06000045	Upper tier local authority	25/04/2020		4		438			173.3
Southampton	E06000045	Upper tier local authority	24/04/2020		7		434			171.7
Southampton	E06000045	Upper tier local authority	23/04/2020		14		427			168.9
Southampton	E06000045	Upper tier local authority	22/04/2020		15		413			163.4
Southampton	E06000045	Upper tier local authority	21/04/2020		16		398			157.4
Southampton	E06000045	Upper tier local authority	20/04/2020		17		382			151.1
Southampton	E06000045	Upper tier local authority	19/04/2020		5		365			144.4
Southampton	E06000045	Upper tier local authority	18/04/2020		15		360			142.4
Southampton	E06000045	Upper tier local authority	17/04/2020		20		345			136.5
Southampton	E06000045	Upper tier local authority	16/04/2020		14		325			128.6

Reported Cases up to 18 May 2020

Area name	Area code	Area type	Specimen date	Daily lab-confirmed cases	Previously reported daily cases	Change in daily cases	Cumulative lab-confirmed cases	Previously reported cumulative cases	Change in cumulative cases	Cumulative lab-confirmed cases rate
Southampton	E06000045	Upper tier local authority	15/04/2020	9			311			123
Southampton	E06000045	Upper tier local authority	14/04/2020	17			302			119.5
Southampton	E06000045	Upper tier local authority	13/04/2020	11			285			112.7
Southampton	E06000045	Upper tier local authority	12/04/2020	10			274			108.4
Southampton	E06000045	Upper tier local authority	11/04/2020	7			264			104.4
Southampton	E06000045	Upper tier local authority	10/04/2020	9			257			101.7
Southampton	E06000045	Upper tier local authority	09/04/2020	22			248			98.1
Southampton	E06000045	Upper tier local authority	08/04/2020	13			226			89.4
Southampton	E06000045	Upper tier local authority	07/04/2020	15			213			84.3
Southampton	E06000045	Upper tier local authority	06/04/2020	9			198			78.3
Southampton	E06000045	Upper tier local authority	05/04/2020	12			189			74.8
Southampton	E06000045	Upper tier local authority	04/04/2020	11			177			70
Southampton	E06000045	Upper tier local authority	03/04/2020	10			166			65.7
Southampton	E06000045	Upper tier local authority	02/04/2020	17			156			61.7
Southampton	E06000045	Upper tier local authority	01/04/2020	14			139			55
Southampton	E06000045	Upper tier local authority	31/03/2020	19			125			49.4
Southampton	E06000045	Upper tier local authority	30/03/2020	18			106			41.9
Southampton	E06000045	Upper tier local authority	29/03/2020	9			88			34.8
Southampton	E06000045	Upper tier local authority	28/03/2020	10			79			31.3
Southampton	E06000045	Upper tier local authority	27/03/2020	13			69			27.3
Southampton	E06000045	Upper tier local authority	26/03/2020	15			56			22.2
Southampton	E06000045	Upper tier local authority	25/03/2020	6			41			16.2
Southampton	E06000045	Upper tier local authority	24/03/2020	2			35			13.8
Southampton	E06000045	Upper tier local authority	23/03/2020	6			33			13.1
Southampton	E06000045	Upper tier local authority	22/03/2020	4			27			10.7
Southampton	E06000045	Upper tier local authority	21/03/2020	6			23			9.1
Southampton	E06000045	Upper tier local authority	20/03/2020	3			17			6.7
Southampton	E06000045	Upper tier local authority	19/03/2020	3			14			5.5
Southampton	E06000045	Upper tier local authority	18/03/2020	2			11			4.4
Southampton	E06000045	Upper tier local authority	17/03/2020	1			9			3.6
Southampton	E06000045	Upper tier local authority	16/03/2020	2			8			3.2
Southampton	E06000045	Upper tier local authority	15/03/2020	1			6			2.4
Southampton	E06000045	Upper tier local authority	13/03/2020	2			5			2
Southampton	E06000045	Upper tier local authority	10/03/2020	2			3			1.2
Southampton	E06000045	Upper tier local authority	04/03/2020	1			1			0.4
Southend-on-Sea	E06000033	Upper tier local authority	18/05/2020	0			360			197.3
Southend-on-Sea	E06000033	Upper tier local authority	16/05/2020	1			360			197.3
Southend-on-Sea	E06000033	Upper tier local authority	15/05/2020	1			359			196.8
Southend-on-Sea	E06000033	Upper tier local authority	14/05/2020	4			358			196.2
Southend-on-Sea	E06000033	Upper tier local authority	13/05/2020	2			354			194
Southend-on-Sea	E06000033	Upper tier local authority	12/05/2020	2			352			192.9
Southend-on-Sea	E06000033	Upper tier local authority	11/05/2020	2			350			191.8
Southend-on-Sea	E06000033	Upper tier local authority	10/05/2020	2			348			190.7
Southend-on-Sea	E06000033	Upper tier local authority	09/05/2020	2			346			189.6
Southend-on-Sea	E06000033	Upper tier local authority	08/05/2020	2			344			188.5
Southend-on-Sea	E06000033	Upper tier local authority	07/05/2020	7			342			187.4
Southend-on-Sea	E06000033	Upper tier local authority	06/05/2020	2			335			183.6
Southend-on-Sea	E06000033	Upper tier local authority	05/05/2020	3			333			182.5
Southend-on-Sea	E06000033	Upper tier local authority	04/05/2020	12			330			180.9
Southend-on-Sea	E06000033	Upper tier local authority	03/05/2020	1			318			174.3
Southend-on-Sea	E06000033	Upper tier local authority	02/05/2020	7			317			173.7
Southend-on-Sea	E06000033	Upper tier local authority	01/05/2020	5			310			169.9
Southend-on-Sea	E06000033	Upper tier local authority	30/04/2020	5			305			167.2

Reported Cases up to 18 May 2020

Area name	Area code	Area type	Specimen date	Daily lab-confirmed cases	Previously reported daily cases	Change in daily cases	Cumulative lab-confirmed cases	Previously reported cumulative cases	Change in cumulative cases	Cumulative lab-confirmed cases rate
Southend-on-Sea	E06000033	Upper tier local authority	29/04/2020	4			300			164.4
Southend-on-Sea	E06000033	Upper tier local authority	28/04/2020	1			296			162.2
Southend-on-Sea	E06000033	Upper tier local authority	27/04/2020	2			295			161.7
Southend-on-Sea	E06000033	Upper tier local authority	26/04/2020	4			293			160.6
Southend-on-Sea	E06000033	Upper tier local authority	25/04/2020	4			289			158.4
Southend-on-Sea	E06000033	Upper tier local authority	24/04/2020	4			285			156.2
Southend-on-Sea	E06000033	Upper tier local authority	23/04/2020	4			281			154
Southend-on-Sea	E06000033	Upper tier local authority	22/04/2020	5			277			151.8
Southend-on-Sea	E06000033	Upper tier local authority	21/04/2020	5			272			149.1
Southend-on-Sea	E06000033	Upper tier local authority	20/04/2020	7			267			146.3
Southend-on-Sea	E06000033	Upper tier local authority	19/04/2020	5			260			142.5
Southend-on-Sea	E06000033	Upper tier local authority	18/04/2020	1			255			139.8
Southend-on-Sea	E06000033	Upper tier local authority	17/04/2020	1			254			139.2
Southend-on-Sea	E06000033	Upper tier local authority	16/04/2020	3			253			138.7
Southend-on-Sea	E06000033	Upper tier local authority	15/04/2020	6			250			137
Southend-on-Sea	E06000033	Upper tier local authority	14/04/2020	7			244			133.7
Southend-on-Sea	E06000033	Upper tier local authority	13/04/2020	10			237			129.9
Southend-on-Sea	E06000033	Upper tier local authority	12/04/2020	8			227			124.4
Southend-on-Sea	E06000033	Upper tier local authority	11/04/2020	4			219			120
Southend-on-Sea	E06000033	Upper tier local authority	10/04/2020	10			215			117.8
Southend-on-Sea	E06000033	Upper tier local authority	09/04/2020	6			205			112.4
Southend-on-Sea	E06000033	Upper tier local authority	08/04/2020	5			199			109.1
Southend-on-Sea	E06000033	Upper tier local authority	07/04/2020	18			194			106.3
Southend-on-Sea	E06000033	Upper tier local authority	06/04/2020	19			176			96.5
Southend-on-Sea	E06000033	Upper tier local authority	05/04/2020	8			157			86
Southend-on-Sea	E06000033	Upper tier local authority	04/04/2020	14			149			81.7
Southend-on-Sea	E06000033	Upper tier local authority	03/04/2020	18			135			74
Southend-on-Sea	E06000033	Upper tier local authority	02/04/2020	14			117			64.1
Southend-on-Sea	E06000033	Upper tier local authority	01/04/2020	16			103			56.4
Southend-on-Sea	E06000033	Upper tier local authority	31/03/2020	15			87			47.7
Southend-on-Sea	E06000033	Upper tier local authority	30/03/2020	13			72			39.5
Southend-on-Sea	E06000033	Upper tier local authority	29/03/2020	11			59			32.3
Southend-on-Sea	E06000033	Upper tier local authority	28/03/2020	6			48			26.3
Southend-on-Sea	E06000033	Upper tier local authority	27/03/2020	7			42			23
Southend-on-Sea	E06000033	Upper tier local authority	26/03/2020	8			35			19.2
Southend-on-Sea	E06000033	Upper tier local authority	25/03/2020	2			27			14.8
Southend-on-Sea	E06000033	Upper tier local authority	24/03/2020	6			25			13.7
Southend-on-Sea	E06000033	Upper tier local authority	23/03/2020	6			19			10.4
Southend-on-Sea	E06000033	Upper tier local authority	22/03/2020	4			13			7.1
Southend-on-Sea	E06000033	Upper tier local authority	21/03/2020	1			9			4.9
Southend-on-Sea	E06000033	Upper tier local authority	17/03/2020	2			8			4.4
Southend-on-Sea	E06000033	Upper tier local authority	16/03/2020	2			6			3.3
Southend-on-Sea	E06000033	Upper tier local authority	14/03/2020	1			4			2.2
Southend-on-Sea	E06000033	Upper tier local authority	12/03/2020	1			3			1.6
Southend-on-Sea	E06000033	Upper tier local authority	09/03/2020	1			2			1.1
Southend-on-Sea	E06000033	Upper tier local authority	04/03/2020	1			1			0.5
Southwark	E09000028	Upper tier local authority	18/05/2020	0			1255			395.6
Southwark	E09000028	Upper tier local authority	16/05/2020	1			1255			395.6
Southwark	E09000028	Upper tier local authority	15/05/2020	2			1254			395.3
Southwark	E09000028	Upper tier local authority	14/05/2020	1			1252			394.6
Southwark	E09000028	Upper tier local authority	13/05/2020	2			1251			394.3
Southwark	E09000028	Upper tier local authority	12/05/2020	1			1249			393.7
Southwark	E09000028	Upper tier local authority	11/05/2020	4			1248			393.4

Reported Cases up to 18 May 2020

Area name	Area code	Area type	Specimen date	Daily lab-confirmed cases	Previously reported daily cases	Change in daily cases	Cumulative lab-confirmed cases	Previously reported cumulative cases	Change in cumulative cases	Cumulative lab-confirmed cases rate
Southwark	E09000028	Upper tier local authority	10/05/2020	4			1244			392.1
Southwark	E09000028	Upper tier local authority	09/05/2020	5			1240			390.9
Southwark	E09000028	Upper tier local authority	08/05/2020	2			1235			389.3
Southwark	E09000028	Upper tier local authority	07/05/2020	1			1233			388.6
Southwark	E09000028	Upper tier local authority	06/05/2020	4			1232			388.3
Southwark	E09000028	Upper tier local authority	05/05/2020	5			1228			387.1
Southwark	E09000028	Upper tier local authority	04/05/2020	6			1223			385.5
Southwark	E09000028	Upper tier local authority	03/05/2020	2			1217			383.6
Southwark	E09000028	Upper tier local authority	02/05/2020	3			1215			383
Southwark	E09000028	Upper tier local authority	01/05/2020	7			1212			382
Southwark	E09000028	Upper tier local authority	30/04/2020	11			1205			379.8
Southwark	E09000028	Upper tier local authority	29/04/2020	14			1194			376.4
Southwark	E09000028	Upper tier local authority	28/04/2020	5			1180			371.9
Southwark	E09000028	Upper tier local authority	27/04/2020	13			1175			370.4
Southwark	E09000028	Upper tier local authority	26/04/2020	4			1162			366.3
Southwark	E09000028	Upper tier local authority	25/04/2020	1			1158			365
Southwark	E09000028	Upper tier local authority	24/04/2020	9			1157			364.7
Southwark	E09000028	Upper tier local authority	23/04/2020	12			1148			361.9
Southwark	E09000028	Upper tier local authority	22/04/2020	4			1136			358.1
Southwark	E09000028	Upper tier local authority	21/04/2020	17			1132			356.8
Southwark	E09000028	Upper tier local authority	20/04/2020	11			1115			351.5
Southwark	E09000028	Upper tier local authority	19/04/2020	4			1104			348
Southwark	E09000028	Upper tier local authority	18/04/2020	17			1100			346.7
Southwark	E09000028	Upper tier local authority	17/04/2020	15			1083			341.4
Southwark	E09000028	Upper tier local authority	16/04/2020	20			1068			336.6
Southwark	E09000028	Upper tier local authority	15/04/2020	22			1048			330.3
Southwark	E09000028	Upper tier local authority	14/04/2020	20			1026			323.4
Southwark	E09000028	Upper tier local authority	13/04/2020	23			1006			317.1
Southwark	E09000028	Upper tier local authority	12/04/2020	11			983			309.8
Southwark	E09000028	Upper tier local authority	11/04/2020	27			972			306.4
Southwark	E09000028	Upper tier local authority	10/04/2020	30			945			297.9
Southwark	E09000028	Upper tier local authority	09/04/2020	41			915			288.4
Southwark	E09000028	Upper tier local authority	08/04/2020	41			874			275.5
Southwark	E09000028	Upper tier local authority	07/04/2020	47			833			262.6
Southwark	E09000028	Upper tier local authority	06/04/2020	39			786			247.7
Southwark	E09000028	Upper tier local authority	05/04/2020	25			747			235.5
Southwark	E09000028	Upper tier local authority	04/04/2020	37			722			227.6
Southwark	E09000028	Upper tier local authority	03/04/2020	47			685			215.9
Southwark	E09000028	Upper tier local authority	02/04/2020	40			638			201.1
Southwark	E09000028	Upper tier local authority	01/04/2020	56			598			188.5
Southwark	E09000028	Upper tier local authority	31/03/2020	34			542			170.8
Southwark	E09000028	Upper tier local authority	30/03/2020	52			508			160.1
Southwark	E09000028	Upper tier local authority	29/03/2020	34			456			143.7
Southwark	E09000028	Upper tier local authority	28/03/2020	32			422			133
Southwark	E09000028	Upper tier local authority	27/03/2020	48			390			122.9
Southwark	E09000028	Upper tier local authority	26/03/2020	32			342			107.8
Southwark	E09000028	Upper tier local authority	25/03/2020	29			310			97.7
Southwark	E09000028	Upper tier local authority	24/03/2020	30			281			88.6
Southwark	E09000028	Upper tier local authority	23/03/2020	43			251			79.1
Southwark	E09000028	Upper tier local authority	22/03/2020	28			208			65.6
Southwark	E09000028	Upper tier local authority	21/03/2020	13			180			56.7
Southwark	E09000028	Upper tier local authority	20/03/2020	23			167			52.6
Southwark	E09000028	Upper tier local authority	19/03/2020	15			144			45.4

Reported Cases up to 18 May 2020

Area name	Area code	Area type	Specimen date	Daily lab-confirmed cases	Previously reported daily cases	Change in daily cases	Cumulative lab-confirmed cases	Previously reported cumulative cases	Change in cumulative cases	Cumulative lab-confirmed cases rate
Southwark	E09000028	Upper tier local authority	18/03/2020	20			129			40.7
Southwark	E09000028	Upper tier local authority	17/03/2020	18			109			34.4
Southwark	E09000028	Upper tier local authority	16/03/2020	16			91			28.7
Southwark	E09000028	Upper tier local authority	15/03/2020	12			75			23.6
Southwark	E09000028	Upper tier local authority	14/03/2020	10			63			19.9
Southwark	E09000028	Upper tier local authority	13/03/2020	8			53			16.7
Southwark	E09000028	Upper tier local authority	12/03/2020	10			45			14.2
Southwark	E09000028	Upper tier local authority	11/03/2020	11			35			11
Southwark	E09000028	Upper tier local authority	10/03/2020	6			24			7.6
Southwark	E09000028	Upper tier local authority	09/03/2020	7			18			5.7
Southwark	E09000028	Upper tier local authority	08/03/2020	2			11			3.5
Southwark	E09000028	Upper tier local authority	07/03/2020	1			9			2.8
Southwark	E09000028	Upper tier local authority	06/03/2020	2			8			2.5
Southwark	E09000028	Upper tier local authority	05/03/2020	1			6			1.9
Southwark	E09000028	Upper tier local authority	04/03/2020	1			5			1.6
Southwark	E09000028	Upper tier local authority	02/03/2020	1			4			1.3
Southwark	E09000028	Upper tier local authority	28/02/2020	1			3			0.9
Southwark	E09000028	Upper tier local authority	25/02/2020	2			2			0.6
St. Helens	E08000013	Upper tier local authority	18/05/2020	1			728			404.3
St. Helens	E08000013	Upper tier local authority	17/05/2020	5			727			403.8
St. Helens	E08000013	Upper tier local authority	16/05/2020	5			722			401
St. Helens	E08000013	Upper tier local authority	15/05/2020	2			717			398.2
St. Helens	E08000013	Upper tier local authority	14/05/2020	4			715			397.1
St. Helens	E08000013	Upper tier local authority	13/05/2020	6			711			394.9
St. Helens	E08000013	Upper tier local authority	12/05/2020	5			705			391.6
St. Helens	E08000013	Upper tier local authority	11/05/2020	9			700			388.8
St. Helens	E08000013	Upper tier local authority	10/05/2020	2			691			383.8
St. Helens	E08000013	Upper tier local authority	09/05/2020	4			689			382.7
St. Helens	E08000013	Upper tier local authority	07/05/2020	3			685			380.5
St. Helens	E08000013	Upper tier local authority	06/05/2020	4			682			378.8
St. Helens	E08000013	Upper tier local authority	05/05/2020	3			678			376.6
St. Helens	E08000013	Upper tier local authority	04/05/2020	1			675			374.9
St. Helens	E08000013	Upper tier local authority	03/05/2020	1			674			374.3
St. Helens	E08000013	Upper tier local authority	02/05/2020	6			673			373.8
St. Helens	E08000013	Upper tier local authority	01/05/2020	12			667			370.5
St. Helens	E08000013	Upper tier local authority	30/04/2020	8			655			363.8
St. Helens	E08000013	Upper tier local authority	29/04/2020	5			647			359.3
St. Helens	E08000013	Upper tier local authority	28/04/2020	17			642			356.6
St. Helens	E08000013	Upper tier local authority	27/04/2020	15			625			347.1
St. Helens	E08000013	Upper tier local authority	26/04/2020	2			610			338.8
St. Helens	E08000013	Upper tier local authority	25/04/2020	11			608			337.7
St. Helens	E08000013	Upper tier local authority	24/04/2020	20			597			331.6
St. Helens	E08000013	Upper tier local authority	23/04/2020	25			577			320.5
St. Helens	E08000013	Upper tier local authority	22/04/2020	11			552			306.6
St. Helens	E08000013	Upper tier local authority	21/04/2020	30			541			300.5
St. Helens	E08000013	Upper tier local authority	20/04/2020	14			511			283.8
St. Helens	E08000013	Upper tier local authority	19/04/2020	3			497			276
St. Helens	E08000013	Upper tier local authority	18/04/2020	9			494			274.4
St. Helens	E08000013	Upper tier local authority	17/04/2020	22			485			269.4
St. Helens	E08000013	Upper tier local authority	16/04/2020	23			463			257.2
St. Helens	E08000013	Upper tier local authority	15/04/2020	26			440			244.4
St. Helens	E08000013	Upper tier local authority	14/04/2020	9			414			229.9
St. Helens	E08000013	Upper tier local authority	13/04/2020	9			405			224.9

Reported Cases up to 18 May 2020

Area name	Area code	Area type	Specimen date	Daily lab-confirmed cases	Previously reported daily cases	Change in daily cases	Cumulative lab-confirmed cases	Previously reported cumulative cases	Change in cumulative cases	Cumulative lab-confirmed cases rate
St. Helens	E08000013	Upper tier local authority	12/04/2020	15			396			219.9
St. Helens	E08000013	Upper tier local authority	11/04/2020	10			381			211.6
St. Helens	E08000013	Upper tier local authority	10/04/2020	12			371			206.1
St. Helens	E08000013	Upper tier local authority	09/04/2020	21			359			199.4
St. Helens	E08000013	Upper tier local authority	08/04/2020	14			338			187.7
St. Helens	E08000013	Upper tier local authority	07/04/2020	31			324			180
St. Helens	E08000013	Upper tier local authority	06/04/2020	27			293			162.7
St. Helens	E08000013	Upper tier local authority	05/04/2020	19			266			147.7
St. Helens	E08000013	Upper tier local authority	04/04/2020	28			247			137.2
St. Helens	E08000013	Upper tier local authority	03/04/2020	29			219			121.6
St. Helens	E08000013	Upper tier local authority	02/04/2020	25			190			105.5
St. Helens	E08000013	Upper tier local authority	01/04/2020	29			165			91.6
St. Helens	E08000013	Upper tier local authority	31/03/2020	18			136			75.5
St. Helens	E08000013	Upper tier local authority	30/03/2020	23			118			65.5
St. Helens	E08000013	Upper tier local authority	29/03/2020	20			95			52.8
St. Helens	E08000013	Upper tier local authority	28/03/2020	10			75			41.7
St. Helens	E08000013	Upper tier local authority	27/03/2020	14			65			36.1
St. Helens	E08000013	Upper tier local authority	26/03/2020	12			51			28.3
St. Helens	E08000013	Upper tier local authority	25/03/2020	10			39			21.7
St. Helens	E08000013	Upper tier local authority	24/03/2020	11			29			16.1
St. Helens	E08000013	Upper tier local authority	23/03/2020	4			18			10
St. Helens	E08000013	Upper tier local authority	22/03/2020	2			14			7.8
St. Helens	E08000013	Upper tier local authority	21/03/2020	2			12			6.7
St. Helens	E08000013	Upper tier local authority	20/03/2020	4			10			5.6
St. Helens	E08000013	Upper tier local authority	19/03/2020	1			6			3.3
St. Helens	E08000013	Upper tier local authority	18/03/2020	2			5			2.8
St. Helens	E08000013	Upper tier local authority	15/03/2020	1			3			1.7
St. Helens	E08000013	Upper tier local authority	13/03/2020	1			2			1.1
St. Helens	E08000013	Upper tier local authority	11/03/2020	1			1			0.6
Staffordshire	E10000028	Upper tier local authority	18/05/2020	2			2105			240.5
Staffordshire	E10000028	Upper tier local authority	17/05/2020	6			2103			240.3
Staffordshire	E10000028	Upper tier local authority	16/05/2020	12			2097			239.6
Staffordshire	E10000028	Upper tier local authority	15/05/2020	20			2085			238.2
Staffordshire	E10000028	Upper tier local authority	14/05/2020	16			2065			235.9
Staffordshire	E10000028	Upper tier local authority	13/05/2020	14			2049			234.1
Staffordshire	E10000028	Upper tier local authority	12/05/2020	22			2035			232.5
Staffordshire	E10000028	Upper tier local authority	11/05/2020	23			2013			230
Staffordshire	E10000028	Upper tier local authority	10/05/2020	12			1990			227.4
Staffordshire	E10000028	Upper tier local authority	09/05/2020	6			1978			226
Staffordshire	E10000028	Upper tier local authority	08/05/2020	16			1972			225.3
Staffordshire	E10000028	Upper tier local authority	07/05/2020	18			1956			223.5
Staffordshire	E10000028	Upper tier local authority	06/05/2020	29			1938			221.4
Staffordshire	E10000028	Upper tier local authority	05/05/2020	33			1909			218.1
Staffordshire	E10000028	Upper tier local authority	04/05/2020	21			1876			214.3
Staffordshire	E10000028	Upper tier local authority	03/05/2020	13			1855			211.9
Staffordshire	E10000028	Upper tier local authority	02/05/2020	40			1842			210.5
Staffordshire	E10000028	Upper tier local authority	01/05/2020	20			1802			205.9
Staffordshire	E10000028	Upper tier local authority	30/04/2020	31			1782			203.6
Staffordshire	E10000028	Upper tier local authority	29/04/2020	32			1751			200.1
Staffordshire	E10000028	Upper tier local authority	28/04/2020	41			1719			196.4
Staffordshire	E10000028	Upper tier local authority	27/04/2020	35			1678			191.7
Staffordshire	E10000028	Upper tier local authority	26/04/2020	24			1643			187.7
Staffordshire	E10000028	Upper tier local authority	25/04/2020	27			1619			185

Reported Cases up to 18 May 2020

Area name	Area code	Area type	Specimen date	Daily lab-confirmed cases	Previously reported daily cases	Change in daily cases	Cumulative lab-confirmed cases	Previously reported cumulative cases	Change in cumulative cases	Cumulative lab-confirmed cases rate
Staffordshire	E10000028	Upper tier local authority	24/04/2020	48			1592			181.9
Staffordshire	E10000028	Upper tier local authority	23/04/2020	55			1544			176.4
Staffordshire	E10000028	Upper tier local authority	22/04/2020	59			1489			170.1
Staffordshire	E10000028	Upper tier local authority	21/04/2020	55			1430			163.4
Staffordshire	E10000028	Upper tier local authority	20/04/2020	51			1375			157.1
Staffordshire	E10000028	Upper tier local authority	19/04/2020	42			1324			151.3
Staffordshire	E10000028	Upper tier local authority	18/04/2020	47			1282			146.5
Staffordshire	E10000028	Upper tier local authority	17/04/2020	47			1235			141.1
Staffordshire	E10000028	Upper tier local authority	16/04/2020	53			1188			135.7
Staffordshire	E10000028	Upper tier local authority	15/04/2020	55			1135			129.7
Staffordshire	E10000028	Upper tier local authority	14/04/2020	51			1080			123.4
Staffordshire	E10000028	Upper tier local authority	13/04/2020	40			1029			117.6
Staffordshire	E10000028	Upper tier local authority	12/04/2020	35			989			113
Staffordshire	E10000028	Upper tier local authority	11/04/2020	40			954			109
Staffordshire	E10000028	Upper tier local authority	10/04/2020	60			914			104.4
Staffordshire	E10000028	Upper tier local authority	09/04/2020	57			854			97.6
Staffordshire	E10000028	Upper tier local authority	08/04/2020	49			797			91.1
Staffordshire	E10000028	Upper tier local authority	07/04/2020	56			748			85.5
Staffordshire	E10000028	Upper tier local authority	06/04/2020	41			692			79.1
Staffordshire	E10000028	Upper tier local authority	05/04/2020	32			651			74.4
Staffordshire	E10000028	Upper tier local authority	04/04/2020	42			619			70.7
Staffordshire	E10000028	Upper tier local authority	03/04/2020	47			577			65.9
Staffordshire	E10000028	Upper tier local authority	02/04/2020	58			530			60.6
Staffordshire	E10000028	Upper tier local authority	01/04/2020	54			472			53.9
Staffordshire	E10000028	Upper tier local authority	31/03/2020	41			418			47.8
Staffordshire	E10000028	Upper tier local authority	30/03/2020	41			377			43.1
Staffordshire	E10000028	Upper tier local authority	29/03/2020	44			336			38.4
Staffordshire	E10000028	Upper tier local authority	28/03/2020	22			292			33.4
Staffordshire	E10000028	Upper tier local authority	27/03/2020	36			270			30.8
Staffordshire	E10000028	Upper tier local authority	26/03/2020	38			234			26.7
Staffordshire	E10000028	Upper tier local authority	25/03/2020	38			196			22.4
Staffordshire	E10000028	Upper tier local authority	24/03/2020	21			158			18.1
Staffordshire	E10000028	Upper tier local authority	23/03/2020	26			137			15.7
Staffordshire	E10000028	Upper tier local authority	22/03/2020	14			111			12.7
Staffordshire	E10000028	Upper tier local authority	21/03/2020	18			97			11.1
Staffordshire	E10000028	Upper tier local authority	20/03/2020	15			79			9
Staffordshire	E10000028	Upper tier local authority	19/03/2020	13			64			7.3
Staffordshire	E10000028	Upper tier local authority	18/03/2020	11			51			5.8
Staffordshire	E10000028	Upper tier local authority	17/03/2020	5			40			4.6
Staffordshire	E10000028	Upper tier local authority	16/03/2020	8			35			4
Staffordshire	E10000028	Upper tier local authority	15/03/2020	7			27			3.1
Staffordshire	E10000028	Upper tier local authority	14/03/2020	4			20			2.3
Staffordshire	E10000028	Upper tier local authority	13/03/2020	6			16			1.8
Staffordshire	E10000028	Upper tier local authority	12/03/2020	3			10			1.1
Staffordshire	E10000028	Upper tier local authority	11/03/2020	1			7			0.8
Staffordshire	E10000028	Upper tier local authority	10/03/2020	1			6			0.7
Staffordshire	E10000028	Upper tier local authority	09/03/2020	1			5			0.6
Staffordshire	E10000028	Upper tier local authority	05/03/2020	1			4			0.5
Staffordshire	E10000028	Upper tier local authority	04/03/2020	1			3			0.3
Staffordshire	E10000028	Upper tier local authority	03/03/2020	1			2			0.2
Staffordshire	E10000028	Upper tier local authority	02/03/2020	1			1			0.1
Stockport	E08000007	Upper tier local authority	18/05/2020	0			1014			347.5
Stockport	E08000007	Upper tier local authority	17/05/2020	1			1014			347.5

Reported Cases up to 18 May 2020

Area name	Area code	Area type	Specimen date	Daily lab-confirmed cases	Previously reported daily cases	Change in daily cases	Cumulative lab-confirmed cases	Previously reported cumulative cases	Change in cumulative cases	Cumulative lab-confirmed cases rate
Stockport	E08000007	Upper tier local authority	16/05/2020	4			1013			347.2
Stockport	E08000007	Upper tier local authority	15/05/2020	3			1009			345.8
Stockport	E08000007	Upper tier local authority	14/05/2020	7			1006			344.8
Stockport	E08000007	Upper tier local authority	13/05/2020	7			999			342.4
Stockport	E08000007	Upper tier local authority	12/05/2020	11			992			340
Stockport	E08000007	Upper tier local authority	11/05/2020	9			981			336.2
Stockport	E08000007	Upper tier local authority	10/05/2020	8			972			333.1
Stockport	E08000007	Upper tier local authority	09/05/2020	7			964			330.4
Stockport	E08000007	Upper tier local authority	08/05/2020	6			957			328
Stockport	E08000007	Upper tier local authority	07/05/2020	8			951			325.9
Stockport	E08000007	Upper tier local authority	06/05/2020	7			943			323.2
Stockport	E08000007	Upper tier local authority	05/05/2020	15			936			320.8
Stockport	E08000007	Upper tier local authority	04/05/2020	13			921			315.7
Stockport	E08000007	Upper tier local authority	03/05/2020	13			908			311.2
Stockport	E08000007	Upper tier local authority	02/05/2020	9			895			306.7
Stockport	E08000007	Upper tier local authority	01/05/2020	12			886			303.7
Stockport	E08000007	Upper tier local authority	30/04/2020	27			874			299.5
Stockport	E08000007	Upper tier local authority	29/04/2020	21			847			290.3
Stockport	E08000007	Upper tier local authority	28/04/2020	15			826			283.1
Stockport	E08000007	Upper tier local authority	27/04/2020	14			811			278
Stockport	E08000007	Upper tier local authority	26/04/2020	12			797			273.2
Stockport	E08000007	Upper tier local authority	25/04/2020	15			785			269
Stockport	E08000007	Upper tier local authority	24/04/2020	19			770			263.9
Stockport	E08000007	Upper tier local authority	23/04/2020	19			751			257.4
Stockport	E08000007	Upper tier local authority	22/04/2020	24			732			250.9
Stockport	E08000007	Upper tier local authority	21/04/2020	13			708			242.7
Stockport	E08000007	Upper tier local authority	20/04/2020	21			695			238.2
Stockport	E08000007	Upper tier local authority	19/04/2020	15			674			231
Stockport	E08000007	Upper tier local authority	18/04/2020	23			659			225.9
Stockport	E08000007	Upper tier local authority	17/04/2020	21			636			218
Stockport	E08000007	Upper tier local authority	16/04/2020	20			615			210.8
Stockport	E08000007	Upper tier local authority	15/04/2020	24			595			203.9
Stockport	E08000007	Upper tier local authority	14/04/2020	20			571			195.7
Stockport	E08000007	Upper tier local authority	13/04/2020	38			551			188.8
Stockport	E08000007	Upper tier local authority	12/04/2020	14			513			175.8
Stockport	E08000007	Upper tier local authority	11/04/2020	27			499			171
Stockport	E08000007	Upper tier local authority	10/04/2020	32			472			161.8
Stockport	E08000007	Upper tier local authority	09/04/2020	34			440			150.8
Stockport	E08000007	Upper tier local authority	08/04/2020	29			406			139.1
Stockport	E08000007	Upper tier local authority	07/04/2020	28			377			129.2
Stockport	E08000007	Upper tier local authority	06/04/2020	45			349			119.6
Stockport	E08000007	Upper tier local authority	05/04/2020	26			304			104.2
Stockport	E08000007	Upper tier local authority	04/04/2020	26			278			95.3
Stockport	E08000007	Upper tier local authority	03/04/2020	31			252			86.4
Stockport	E08000007	Upper tier local authority	02/04/2020	28			221			75.7
Stockport	E08000007	Upper tier local authority	01/04/2020	33			193			66.1
Stockport	E08000007	Upper tier local authority	31/03/2020	18			160			54.8
Stockport	E08000007	Upper tier local authority	30/03/2020	23			142			48.7
Stockport	E08000007	Upper tier local authority	29/03/2020	12			119			40.8
Stockport	E08000007	Upper tier local authority	28/03/2020	10			107			36.7
Stockport	E08000007	Upper tier local authority	27/03/2020	8			97			33.2
Stockport	E08000007	Upper tier local authority	26/03/2020	15			89			30.5
Stockport	E08000007	Upper tier local authority	25/03/2020	9			74			25.4

Reported Cases up to 18 May 2020

Area name	Area code	Area type	Specimen date	Daily lab-confirmed cases	Previously reported daily cases	Change in daily cases	Cumulative lab-confirmed cases	Previously reported cumulative cases	Change in cumulative cases	Cumulative lab-confirmed cases rate
Stockport	E08000007	Upper tier local authority	24/03/2020	10			65			22.3
Stockport	E08000007	Upper tier local authority	23/03/2020	6			55			18.9
Stockport	E08000007	Upper tier local authority	22/03/2020	6			49			16.8
Stockport	E08000007	Upper tier local authority	21/03/2020	6			43			14.7
Stockport	E08000007	Upper tier local authority	20/03/2020	2			37			12.7
Stockport	E08000007	Upper tier local authority	19/03/2020	7			35			12
Stockport	E08000007	Upper tier local authority	18/03/2020	7			28			9.6
Stockport	E08000007	Upper tier local authority	17/03/2020	6			21			7.2
Stockport	E08000007	Upper tier local authority	16/03/2020	3			15			5.1
Stockport	E08000007	Upper tier local authority	14/03/2020	3			12			4.1
Stockport	E08000007	Upper tier local authority	13/03/2020	3			9			3.1
Stockport	E08000007	Upper tier local authority	12/03/2020	1			6			2.1
Stockport	E08000007	Upper tier local authority	11/03/2020	2			5			1.7
Stockport	E08000007	Upper tier local authority	10/03/2020	1			3			1
Stockport	E08000007	Upper tier local authority	05/03/2020	1			2			0.7
Stockport	E08000007	Upper tier local authority	01/03/2020	1			1			0.3
Stockton-on-Tees	E06000004	Upper tier local authority	18/05/2020	1			524			265.7
Stockton-on-Tees	E06000004	Upper tier local authority	17/05/2020	2			523			265.2
Stockton-on-Tees	E06000004	Upper tier local authority	16/05/2020	7			521			264.2
Stockton-on-Tees	E06000004	Upper tier local authority	15/05/2020	9			514			260.6
Stockton-on-Tees	E06000004	Upper tier local authority	14/05/2020	2			505			256.1
Stockton-on-Tees	E06000004	Upper tier local authority	13/05/2020	7			503			255.1
Stockton-on-Tees	E06000004	Upper tier local authority	12/05/2020	10			496			251.5
Stockton-on-Tees	E06000004	Upper tier local authority	11/05/2020	4			486			246.4
Stockton-on-Tees	E06000004	Upper tier local authority	10/05/2020	10			482			244.4
Stockton-on-Tees	E06000004	Upper tier local authority	09/05/2020	6			472			239.3
Stockton-on-Tees	E06000004	Upper tier local authority	08/05/2020	2			466			236.3
Stockton-on-Tees	E06000004	Upper tier local authority	07/05/2020	6			464			235.3
Stockton-on-Tees	E06000004	Upper tier local authority	06/05/2020	10			458			232.2
Stockton-on-Tees	E06000004	Upper tier local authority	05/05/2020	17			448			227.2
Stockton-on-Tees	E06000004	Upper tier local authority	04/05/2020	11			431			218.5
Stockton-on-Tees	E06000004	Upper tier local authority	03/05/2020	8			420			213
Stockton-on-Tees	E06000004	Upper tier local authority	02/05/2020	4			412			208.9
Stockton-on-Tees	E06000004	Upper tier local authority	01/05/2020	18			408			206.9
Stockton-on-Tees	E06000004	Upper tier local authority	30/04/2020	10			390			197.8
Stockton-on-Tees	E06000004	Upper tier local authority	29/04/2020	6			380			192.7
Stockton-on-Tees	E06000004	Upper tier local authority	28/04/2020	21			374			189.6
Stockton-on-Tees	E06000004	Upper tier local authority	27/04/2020	6			353			179
Stockton-on-Tees	E06000004	Upper tier local authority	26/04/2020	9			347			176
Stockton-on-Tees	E06000004	Upper tier local authority	25/04/2020	3			338			171.4
Stockton-on-Tees	E06000004	Upper tier local authority	24/04/2020	5			335			169.9
Stockton-on-Tees	E06000004	Upper tier local authority	23/04/2020	10			330			167.3
Stockton-on-Tees	E06000004	Upper tier local authority	22/04/2020	15			320			162.3
Stockton-on-Tees	E06000004	Upper tier local authority	21/04/2020	11			305			154.7
Stockton-on-Tees	E06000004	Upper tier local authority	20/04/2020	16			294			149.1
Stockton-on-Tees	E06000004	Upper tier local authority	19/04/2020	9			278			141
Stockton-on-Tees	E06000004	Upper tier local authority	18/04/2020	6			269			136.4
Stockton-on-Tees	E06000004	Upper tier local authority	17/04/2020	2			263			133.4
Stockton-on-Tees	E06000004	Upper tier local authority	16/04/2020	8			261			132.3
Stockton-on-Tees	E06000004	Upper tier local authority	15/04/2020	9			253			128.3
Stockton-on-Tees	E06000004	Upper tier local authority	14/04/2020	15			244			123.7
Stockton-on-Tees	E06000004	Upper tier local authority	13/04/2020	9			229			116.1
Stockton-on-Tees	E06000004	Upper tier local authority	12/04/2020	10			220			111.6

Reported Cases up to 18 May 2020

Area name	Area code	Area type	Specimen date	Daily lab-confirmed cases	Previously reported daily cases	Change in daily cases	Cumulative lab-confirmed cases	Previously reported cumulative cases	Change in cumulative cases	Cumulative lab-confirmed cases rate
Stockton-on-Tees	E06000004	Upper tier local authority	11/04/2020	11			210			106.5
Stockton-on-Tees	E06000004	Upper tier local authority	10/04/2020	6			199			100.9
Stockton-on-Tees	E06000004	Upper tier local authority	09/04/2020	18			193			97.9
Stockton-on-Tees	E06000004	Upper tier local authority	08/04/2020	10			175			88.7
Stockton-on-Tees	E06000004	Upper tier local authority	07/04/2020	19			165			83.7
Stockton-on-Tees	E06000004	Upper tier local authority	06/04/2020	9			146			74
Stockton-on-Tees	E06000004	Upper tier local authority	05/04/2020	12			137			69.5
Stockton-on-Tees	E06000004	Upper tier local authority	04/04/2020	11			125			63.4
Stockton-on-Tees	E06000004	Upper tier local authority	03/04/2020	16			114			57.8
Stockton-on-Tees	E06000004	Upper tier local authority	02/04/2020	13			98			49.7
Stockton-on-Tees	E06000004	Upper tier local authority	01/04/2020	13			85			43.1
Stockton-on-Tees	E06000004	Upper tier local authority	31/03/2020	8			72			36.5
Stockton-on-Tees	E06000004	Upper tier local authority	30/03/2020	16			64			32.5
Stockton-on-Tees	E06000004	Upper tier local authority	29/03/2020	5			48			24.3
Stockton-on-Tees	E06000004	Upper tier local authority	28/03/2020	10			43			21.8
Stockton-on-Tees	E06000004	Upper tier local authority	27/03/2020	8			33			16.7
Stockton-on-Tees	E06000004	Upper tier local authority	26/03/2020	6			25			12.7
Stockton-on-Tees	E06000004	Upper tier local authority	25/03/2020	2			19			9.6
Stockton-on-Tees	E06000004	Upper tier local authority	24/03/2020	2			17			8.6
Stockton-on-Tees	E06000004	Upper tier local authority	23/03/2020	3			15			7.6
Stockton-on-Tees	E06000004	Upper tier local authority	20/03/2020	2			12			6.1
Stockton-on-Tees	E06000004	Upper tier local authority	19/03/2020	1			10			5.1
Stockton-on-Tees	E06000004	Upper tier local authority	17/03/2020	3			9			4.6
Stockton-on-Tees	E06000004	Upper tier local authority	16/03/2020	1			6			3
Stockton-on-Tees	E06000004	Upper tier local authority	14/03/2020	1			5			2.5
Stockton-on-Tees	E06000004	Upper tier local authority	11/03/2020	1			4			2
Stockton-on-Tees	E06000004	Upper tier local authority	10/03/2020	2			3			1.5
Stockton-on-Tees	E06000004	Upper tier local authority	09/03/2020	1			1			0.5
Stoke-on-Trent	E06000021	Upper tier local authority	18/05/2020	2			702			274.4
Stoke-on-Trent	E06000021	Upper tier local authority	17/05/2020	5			700			273.6
Stoke-on-Trent	E06000021	Upper tier local authority	16/05/2020	8			695			271.7
Stoke-on-Trent	E06000021	Upper tier local authority	15/05/2020	13			687			268.5
Stoke-on-Trent	E06000021	Upper tier local authority	14/05/2020	13			674			263.5
Stoke-on-Trent	E06000021	Upper tier local authority	13/05/2020	6			661			258.4
Stoke-on-Trent	E06000021	Upper tier local authority	12/05/2020	18			655			256
Stoke-on-Trent	E06000021	Upper tier local authority	11/05/2020	9			637			249
Stoke-on-Trent	E06000021	Upper tier local authority	10/05/2020	7			628			245.5
Stoke-on-Trent	E06000021	Upper tier local authority	09/05/2020	2			621			242.7
Stoke-on-Trent	E06000021	Upper tier local authority	08/05/2020	13			619			242
Stoke-on-Trent	E06000021	Upper tier local authority	07/05/2020	18			606			236.9
Stoke-on-Trent	E06000021	Upper tier local authority	06/05/2020	25			588			229.8
Stoke-on-Trent	E06000021	Upper tier local authority	05/05/2020	17			563			220.1
Stoke-on-Trent	E06000021	Upper tier local authority	04/05/2020	14			546			213.4
Stoke-on-Trent	E06000021	Upper tier local authority	03/05/2020	10			532			207.9
Stoke-on-Trent	E06000021	Upper tier local authority	02/05/2020	15			522			204
Stoke-on-Trent	E06000021	Upper tier local authority	01/05/2020	17			507			198.2
Stoke-on-Trent	E06000021	Upper tier local authority	30/04/2020	21			490			191.5
Stoke-on-Trent	E06000021	Upper tier local authority	29/04/2020	12			469			183.3
Stoke-on-Trent	E06000021	Upper tier local authority	28/04/2020	24			457			178.6
Stoke-on-Trent	E06000021	Upper tier local authority	27/04/2020	17			433			169.3
Stoke-on-Trent	E06000021	Upper tier local authority	26/04/2020	8			416			162.6
Stoke-on-Trent	E06000021	Upper tier local authority	25/04/2020	12			408			159.5
Stoke-on-Trent	E06000021	Upper tier local authority	24/04/2020	21			396			154.8

Reported Cases up to 18 May 2020

Area name	Area code	Area type	Specimen date	Daily lab-confirmed cases	Previously reported daily cases	Change in daily cases	Cumulative lab-confirmed cases	Previously reported cumulative cases	Change in cumulative cases	Cumulative lab-confirmed cases rate
Stoke-on-Trent	E06000021	Upper tier local authority	23/04/2020	22			375			146.6
Stoke-on-Trent	E06000021	Upper tier local authority	22/04/2020	13			353			138
Stoke-on-Trent	E06000021	Upper tier local authority	21/04/2020	20			340			132.9
Stoke-on-Trent	E06000021	Upper tier local authority	20/04/2020	16			320			125.1
Stoke-on-Trent	E06000021	Upper tier local authority	19/04/2020	11			304			118.8
Stoke-on-Trent	E06000021	Upper tier local authority	18/04/2020	12			293			114.5
Stoke-on-Trent	E06000021	Upper tier local authority	17/04/2020	16			281			109.8
Stoke-on-Trent	E06000021	Upper tier local authority	16/04/2020	11			265			103.6
Stoke-on-Trent	E06000021	Upper tier local authority	15/04/2020	14			254			99.3
Stoke-on-Trent	E06000021	Upper tier local authority	14/04/2020	14			240			93.8
Stoke-on-Trent	E06000021	Upper tier local authority	13/04/2020	15			226			88.3
Stoke-on-Trent	E06000021	Upper tier local authority	12/04/2020	10			211			82.5
Stoke-on-Trent	E06000021	Upper tier local authority	11/04/2020	12			201			78.6
Stoke-on-Trent	E06000021	Upper tier local authority	10/04/2020	24			189			73.9
Stoke-on-Trent	E06000021	Upper tier local authority	09/04/2020	11			165			64.5
Stoke-on-Trent	E06000021	Upper tier local authority	08/04/2020	18			154			60.2
Stoke-on-Trent	E06000021	Upper tier local authority	07/04/2020	11			136			53.2
Stoke-on-Trent	E06000021	Upper tier local authority	06/04/2020	4			125			48.9
Stoke-on-Trent	E06000021	Upper tier local authority	05/04/2020	7			121			47.3
Stoke-on-Trent	E06000021	Upper tier local authority	04/04/2020	6			114			44.6
Stoke-on-Trent	E06000021	Upper tier local authority	03/04/2020	11			108			42.2
Stoke-on-Trent	E06000021	Upper tier local authority	02/04/2020	9			97			37.9
Stoke-on-Trent	E06000021	Upper tier local authority	01/04/2020	17			88			34.4
Stoke-on-Trent	E06000021	Upper tier local authority	31/03/2020	3			71			27.8
Stoke-on-Trent	E06000021	Upper tier local authority	30/03/2020	14			68			26.6
Stoke-on-Trent	E06000021	Upper tier local authority	29/03/2020	17			54			21.1
Stoke-on-Trent	E06000021	Upper tier local authority	28/03/2020	4			37			14.5
Stoke-on-Trent	E06000021	Upper tier local authority	27/03/2020	3			33			12.9
Stoke-on-Trent	E06000021	Upper tier local authority	26/03/2020	5			30			11.7
Stoke-on-Trent	E06000021	Upper tier local authority	25/03/2020	5			25			9.8
Stoke-on-Trent	E06000021	Upper tier local authority	24/03/2020	5			20			7.8
Stoke-on-Trent	E06000021	Upper tier local authority	23/03/2020	4			15			5.9
Stoke-on-Trent	E06000021	Upper tier local authority	22/03/2020	2			11			4.3
Stoke-on-Trent	E06000021	Upper tier local authority	21/03/2020	2			9			3.5
Stoke-on-Trent	E06000021	Upper tier local authority	20/03/2020	1			7			2.7
Stoke-on-Trent	E06000021	Upper tier local authority	19/03/2020	1			6			2.3
Stoke-on-Trent	E06000021	Upper tier local authority	18/03/2020	1			5			2
Stoke-on-Trent	E06000021	Upper tier local authority	17/03/2020	1			4			1.6
Stoke-on-Trent	E06000021	Upper tier local authority	14/03/2020	1			3			1.2
Stoke-on-Trent	E06000021	Upper tier local authority	12/03/2020	2			2			0.8
Suffolk	E10000029	Upper tier local authority	18/05/2020	0			1374			181.1
Suffolk	E10000029	Upper tier local authority	16/05/2020	3			1374			181.1
Suffolk	E10000029	Upper tier local authority	15/05/2020	5			1371			180.7
Suffolk	E10000029	Upper tier local authority	14/05/2020	6			1366			180.1
Suffolk	E10000029	Upper tier local authority	13/05/2020	14			1360			179.3
Suffolk	E10000029	Upper tier local authority	12/05/2020	10			1346			177.4
Suffolk	E10000029	Upper tier local authority	11/05/2020	27			1336			176.1
Suffolk	E10000029	Upper tier local authority	10/05/2020	7			1309			172.6
Suffolk	E10000029	Upper tier local authority	09/05/2020	2			1302			171.6
Suffolk	E10000029	Upper tier local authority	08/05/2020	5			1300			171.4
Suffolk	E10000029	Upper tier local authority	07/05/2020	25			1295			170.7
Suffolk	E10000029	Upper tier local authority	06/05/2020	18			1270			167.4
Suffolk	E10000029	Upper tier local authority	05/05/2020	16			1252			165.1

Reported Cases up to 18 May 2020

Area name	Area code	Area type	Specimen date	Daily lab-confirmed cases	Previously reported daily cases	Change in daily cases	Cumulative lab-confirmed cases	Previously reported cumulative cases	Change in cumulative cases	Cumulative lab-confirmed cases rate
Suffolk	E10000029	Upper tier local authority	04/05/2020	41			1236			162.9
Suffolk	E10000029	Upper tier local authority	03/05/2020	12			1195			157.5
Suffolk	E10000029	Upper tier local authority	02/05/2020	12			1183			156
Suffolk	E10000029	Upper tier local authority	01/05/2020	50			1171			154.4
Suffolk	E10000029	Upper tier local authority	30/04/2020	25			1121			147.8
Suffolk	E10000029	Upper tier local authority	29/04/2020	19			1096			144.5
Suffolk	E10000029	Upper tier local authority	28/04/2020	24			1077			142
Suffolk	E10000029	Upper tier local authority	27/04/2020	25			1053			138.8
Suffolk	E10000029	Upper tier local authority	26/04/2020	25			1028			135.5
Suffolk	E10000029	Upper tier local authority	25/04/2020	33			1003			132.2
Suffolk	E10000029	Upper tier local authority	24/04/2020	46			970			127.9
Suffolk	E10000029	Upper tier local authority	23/04/2020	41			924			121.8
Suffolk	E10000029	Upper tier local authority	22/04/2020	27			883			116.4
Suffolk	E10000029	Upper tier local authority	21/04/2020	21			856			112.8
Suffolk	E10000029	Upper tier local authority	20/04/2020	57			835			110.1
Suffolk	E10000029	Upper tier local authority	19/04/2020	30			778			102.6
Suffolk	E10000029	Upper tier local authority	18/04/2020	62			748			98.6
Suffolk	E10000029	Upper tier local authority	17/04/2020	30			686			90.4
Suffolk	E10000029	Upper tier local authority	16/04/2020	52			656			86.5
Suffolk	E10000029	Upper tier local authority	15/04/2020	36			604			79.6
Suffolk	E10000029	Upper tier local authority	14/04/2020	21			568			74.9
Suffolk	E10000029	Upper tier local authority	13/04/2020	18			547			72.1
Suffolk	E10000029	Upper tier local authority	12/04/2020	27			529			69.7
Suffolk	E10000029	Upper tier local authority	11/04/2020	27			502			66.2
Suffolk	E10000029	Upper tier local authority	10/04/2020	33			475			62.6
Suffolk	E10000029	Upper tier local authority	09/04/2020	27			442			58.3
Suffolk	E10000029	Upper tier local authority	08/04/2020	38			415			54.7
Suffolk	E10000029	Upper tier local authority	07/04/2020	27			377			49.7
Suffolk	E10000029	Upper tier local authority	06/04/2020	30			350			46.1
Suffolk	E10000029	Upper tier local authority	05/04/2020	31			320			42.2
Suffolk	E10000029	Upper tier local authority	04/04/2020	19			289			38.1
Suffolk	E10000029	Upper tier local authority	03/04/2020	30			270			35.6
Suffolk	E10000029	Upper tier local authority	02/04/2020	21			240			31.6
Suffolk	E10000029	Upper tier local authority	01/04/2020	29			219			28.9
Suffolk	E10000029	Upper tier local authority	31/03/2020	26			190			25
Suffolk	E10000029	Upper tier local authority	30/03/2020	23			164			21.6
Suffolk	E10000029	Upper tier local authority	29/03/2020	20			141			18.6
Suffolk	E10000029	Upper tier local authority	28/03/2020	6			121			16
Suffolk	E10000029	Upper tier local authority	27/03/2020	20			115			15.2
Suffolk	E10000029	Upper tier local authority	26/03/2020	18			95			12.5
Suffolk	E10000029	Upper tier local authority	25/03/2020	5			77			10.2
Suffolk	E10000029	Upper tier local authority	24/03/2020	10			72			9.5
Suffolk	E10000029	Upper tier local authority	23/03/2020	16			62			8.2
Suffolk	E10000029	Upper tier local authority	22/03/2020	7			46			6.1
Suffolk	E10000029	Upper tier local authority	21/03/2020	9			39			5.1
Suffolk	E10000029	Upper tier local authority	20/03/2020	4			30			4
Suffolk	E10000029	Upper tier local authority	19/03/2020	1			26			3.4
Suffolk	E10000029	Upper tier local authority	18/03/2020	4			25			3.3
Suffolk	E10000029	Upper tier local authority	17/03/2020	4			21			2.8
Suffolk	E10000029	Upper tier local authority	16/03/2020	1			17			2.2
Suffolk	E10000029	Upper tier local authority	15/03/2020	6			16			2.1
Suffolk	E10000029	Upper tier local authority	14/03/2020	2			10			1.3
Suffolk	E10000029	Upper tier local authority	13/03/2020	1			8			1.1

Reported Cases up to 18 May 2020

Area name	Area code	Area type	Specimen date	Daily lab-confirmed cases	Previously reported daily cases	Change in daily cases	Cumulative lab-confirmed cases	Previously reported cumulative cases	Change in cumulative cases	Cumulative lab-confirmed cases rate
Suffolk	E10000029	Upper tier local authority	12/03/2020	3			7			0.9
Suffolk	E10000029	Upper tier local authority	11/03/2020	1			4			0.5
Suffolk	E10000029	Upper tier local authority	10/03/2020	2			3			0.4
Suffolk	E10000029	Upper tier local authority	07/03/2020	1			1			0.1
Sunderland	E08000024	Upper tier local authority	18/05/2020	1			1356			488.8
Sunderland	E08000024	Upper tier local authority	16/05/2020	3			1355			488.4
Sunderland	E08000024	Upper tier local authority	15/05/2020	5			1352			487.4
Sunderland	E08000024	Upper tier local authority	14/05/2020	4			1347			485.6
Sunderland	E08000024	Upper tier local authority	13/05/2020	5			1343			484.1
Sunderland	E08000024	Upper tier local authority	12/05/2020	6			1338			482.3
Sunderland	E08000024	Upper tier local authority	11/05/2020	7			1332			480.1
Sunderland	E08000024	Upper tier local authority	10/05/2020	4			1325			477.6
Sunderland	E08000024	Upper tier local authority	09/05/2020	34			1321			476.2
Sunderland	E08000024	Upper tier local authority	08/05/2020	6			1287			463.9
Sunderland	E08000024	Upper tier local authority	07/05/2020	10			1281			461.8
Sunderland	E08000024	Upper tier local authority	06/05/2020	9			1271			458.2
Sunderland	E08000024	Upper tier local authority	05/05/2020	14			1262			454.9
Sunderland	E08000024	Upper tier local authority	04/05/2020	29			1248			449.9
Sunderland	E08000024	Upper tier local authority	03/05/2020	7			1219			439.4
Sunderland	E08000024	Upper tier local authority	02/05/2020	7			1212			436.9
Sunderland	E08000024	Upper tier local authority	01/05/2020	21			1205			434.4
Sunderland	E08000024	Upper tier local authority	30/04/2020	25			1184			426.8
Sunderland	E08000024	Upper tier local authority	29/04/2020	26			1159			417.8
Sunderland	E08000024	Upper tier local authority	28/04/2020	21			1133			408.4
Sunderland	E08000024	Upper tier local authority	27/04/2020	16			1112			400.8
Sunderland	E08000024	Upper tier local authority	26/04/2020	7			1096			395.1
Sunderland	E08000024	Upper tier local authority	25/04/2020	15			1089			392.5
Sunderland	E08000024	Upper tier local authority	24/04/2020	21			1074			387.1
Sunderland	E08000024	Upper tier local authority	23/04/2020	20			1053			379.6
Sunderland	E08000024	Upper tier local authority	22/04/2020	15			1033			372.4
Sunderland	E08000024	Upper tier local authority	21/04/2020	21			1018			367
Sunderland	E08000024	Upper tier local authority	20/04/2020	56			997			359.4
Sunderland	E08000024	Upper tier local authority	19/04/2020	28			941			339.2
Sunderland	E08000024	Upper tier local authority	18/04/2020	32			913			329.1
Sunderland	E08000024	Upper tier local authority	17/04/2020	37			881			317.6
Sunderland	E08000024	Upper tier local authority	16/04/2020	24			844			304.2
Sunderland	E08000024	Upper tier local authority	15/04/2020	49			820			295.6
Sunderland	E08000024	Upper tier local authority	14/04/2020	30			771			277.9
Sunderland	E08000024	Upper tier local authority	13/04/2020	34			741			267.1
Sunderland	E08000024	Upper tier local authority	12/04/2020	29			707			254.9
Sunderland	E08000024	Upper tier local authority	11/04/2020	47			678			244.4
Sunderland	E08000024	Upper tier local authority	10/04/2020	37			631			227.5
Sunderland	E08000024	Upper tier local authority	09/04/2020	47			594			214.1
Sunderland	E08000024	Upper tier local authority	08/04/2020	51			547			197.2
Sunderland	E08000024	Upper tier local authority	07/04/2020	49			496			178.8
Sunderland	E08000024	Upper tier local authority	06/04/2020	60			447			161.1
Sunderland	E08000024	Upper tier local authority	05/04/2020	49			387			139.5
Sunderland	E08000024	Upper tier local authority	04/04/2020	46			338			121.8
Sunderland	E08000024	Upper tier local authority	03/04/2020	48			292			105.3
Sunderland	E08000024	Upper tier local authority	02/04/2020	37			244			88
Sunderland	E08000024	Upper tier local authority	01/04/2020	43			207			74.6
Sunderland	E08000024	Upper tier local authority	31/03/2020	47			164			59.1
Sunderland	E08000024	Upper tier local authority	30/03/2020	29			117			42.2

Reported Cases up to 18 May 2020

Area name	Area code	Area type	Specimen date	Daily lab-confirmed cases	Previously reported daily cases	Change in daily cases	Cumulative lab-confirmed cases	Previously reported cumulative cases	Change in cumulative cases	Cumulative lab-confirmed cases rate
Sunderland	E08000024	Upper tier local authority	29/03/2020	11			88			31.7
Sunderland	E08000024	Upper tier local authority	28/03/2020	4			77			27.8
Sunderland	E08000024	Upper tier local authority	27/03/2020	9			73			26.3
Sunderland	E08000024	Upper tier local authority	26/03/2020	11			64			23.1
Sunderland	E08000024	Upper tier local authority	25/03/2020	10			53			19.1
Sunderland	E08000024	Upper tier local authority	24/03/2020	18			43			15.5
Sunderland	E08000024	Upper tier local authority	23/03/2020	6			25			9
Sunderland	E08000024	Upper tier local authority	22/03/2020	2			19			6.8
Sunderland	E08000024	Upper tier local authority	21/03/2020	5			17			6.1
Sunderland	E08000024	Upper tier local authority	20/03/2020	3			12			4.3
Sunderland	E08000024	Upper tier local authority	19/03/2020	3			9			3.2
Sunderland	E08000024	Upper tier local authority	18/03/2020	1			6			2.2
Sunderland	E08000024	Upper tier local authority	16/03/2020	2			5			1.8
Sunderland	E08000024	Upper tier local authority	15/03/2020	2			3			1.1
Sunderland	E08000024	Upper tier local authority	07/03/2020	1			1			0.4
Surrey	E10000030	Upper tier local authority	18/05/2020	0			2832			238
Surrey	E10000030	Upper tier local authority	17/05/2020	1			2832			238
Surrey	E10000030	Upper tier local authority	16/05/2020	10			2831			237.9
Surrey	E10000030	Upper tier local authority	15/05/2020	6			2821			237.1
Surrey	E10000030	Upper tier local authority	14/05/2020	9			2815			236.6
Surrey	E10000030	Upper tier local authority	13/05/2020	7			2806			235.8
Surrey	E10000030	Upper tier local authority	12/05/2020	8			2799			235.2
Surrey	E10000030	Upper tier local authority	11/05/2020	13			2791			234.6
Surrey	E10000030	Upper tier local authority	10/05/2020	11			2778			233.5
Surrey	E10000030	Upper tier local authority	09/05/2020	6			2767			232.5
Surrey	E10000030	Upper tier local authority	08/05/2020	5			2761			232
Surrey	E10000030	Upper tier local authority	07/05/2020	13			2756			231.6
Surrey	E10000030	Upper tier local authority	06/05/2020	14			2743			230.5
Surrey	E10000030	Upper tier local authority	05/05/2020	26			2729			229.3
Surrey	E10000030	Upper tier local authority	04/05/2020	20			2703			227.2
Surrey	E10000030	Upper tier local authority	03/05/2020	16			2683			225.5
Surrey	E10000030	Upper tier local authority	02/05/2020	21			2667			224.1
Surrey	E10000030	Upper tier local authority	01/05/2020	25			2646			222.4
Surrey	E10000030	Upper tier local authority	30/04/2020	27			2621			220.3
Surrey	E10000030	Upper tier local authority	29/04/2020	28			2594			218
Surrey	E10000030	Upper tier local authority	28/04/2020	32			2566			215.6
Surrey	E10000030	Upper tier local authority	27/04/2020	27			2534			213
Surrey	E10000030	Upper tier local authority	26/04/2020	16			2507			210.7
Surrey	E10000030	Upper tier local authority	25/04/2020	28			2491			209.3
Surrey	E10000030	Upper tier local authority	24/04/2020	51			2463			207
Surrey	E10000030	Upper tier local authority	23/04/2020	51			2412			202.7
Surrey	E10000030	Upper tier local authority	22/04/2020	47			2361			198.4
Surrey	E10000030	Upper tier local authority	21/04/2020	72			2314			194.5
Surrey	E10000030	Upper tier local authority	20/04/2020	63			2242			188.4
Surrey	E10000030	Upper tier local authority	19/04/2020	39			2179			183.1
Surrey	E10000030	Upper tier local authority	18/04/2020	47			2140			179.8
Surrey	E10000030	Upper tier local authority	17/04/2020	61			2093			175.9
Surrey	E10000030	Upper tier local authority	16/04/2020	71			2032			170.8
Surrey	E10000030	Upper tier local authority	15/04/2020	110			1961			164.8
Surrey	E10000030	Upper tier local authority	14/04/2020	86			1851			155.6
Surrey	E10000030	Upper tier local authority	13/04/2020	95			1765			148.3
Surrey	E10000030	Upper tier local authority	12/04/2020	54			1670			140.3
Surrey	E10000030	Upper tier local authority	11/04/2020	65			1616			135.8

Reported Cases up to 18 May 2020

Area name	Area code	Area type	Specimen date	Daily lab-confirmed cases	Previously reported daily cases	Change in daily cases	Cumulative lab-confirmed cases	Previously reported cumulative cases	Change in cumulative cases	Cumulative lab-confirmed cases rate
Surrey	E10000030	Upper tier local authority	10/04/2020	82			1551			130.3
Surrey	E10000030	Upper tier local authority	09/04/2020	64			1469			123.5
Surrey	E10000030	Upper tier local authority	08/04/2020	80			1405			118.1
Surrey	E10000030	Upper tier local authority	07/04/2020	117			1325			111.4
Surrey	E10000030	Upper tier local authority	06/04/2020	86			1208			101.5
Surrey	E10000030	Upper tier local authority	05/04/2020	66			1122			94.3
Surrey	E10000030	Upper tier local authority	04/04/2020	69			1056			88.7
Surrey	E10000030	Upper tier local authority	03/04/2020	64			987			82.9
Surrey	E10000030	Upper tier local authority	02/04/2020	70			923			77.6
Surrey	E10000030	Upper tier local authority	01/04/2020	92			853			71.7
Surrey	E10000030	Upper tier local authority	31/03/2020	64			761			64
Surrey	E10000030	Upper tier local authority	30/03/2020	101			697			58.6
Surrey	E10000030	Upper tier local authority	29/03/2020	49			596			50.1
Surrey	E10000030	Upper tier local authority	28/03/2020	56			547			46
Surrey	E10000030	Upper tier local authority	27/03/2020	56			491			41.3
Surrey	E10000030	Upper tier local authority	26/03/2020	55			435			36.6
Surrey	E10000030	Upper tier local authority	25/03/2020	54			380			31.9
Surrey	E10000030	Upper tier local authority	24/03/2020	42			326			27.4
Surrey	E10000030	Upper tier local authority	23/03/2020	50			284			23.9
Surrey	E10000030	Upper tier local authority	22/03/2020	36			234			19.7
Surrey	E10000030	Upper tier local authority	21/03/2020	24			198			16.6
Surrey	E10000030	Upper tier local authority	20/03/2020	26			174			14.6
Surrey	E10000030	Upper tier local authority	19/03/2020	22			148			12.4
Surrey	E10000030	Upper tier local authority	18/03/2020	34			126			10.6
Surrey	E10000030	Upper tier local authority	17/03/2020	19			92			7.7
Surrey	E10000030	Upper tier local authority	16/03/2020	13			73			6.1
Surrey	E10000030	Upper tier local authority	15/03/2020	9			60			5
Surrey	E10000030	Upper tier local authority	14/03/2020	9			51			4.3
Surrey	E10000030	Upper tier local authority	13/03/2020	5			42			3.5
Surrey	E10000030	Upper tier local authority	12/03/2020	16			37			3.1
Surrey	E10000030	Upper tier local authority	11/03/2020	5			21			1.8
Surrey	E10000030	Upper tier local authority	10/03/2020	5			16			1.3
Surrey	E10000030	Upper tier local authority	09/03/2020	3			11			0.9
Surrey	E10000030	Upper tier local authority	08/03/2020	2			8			0.7
Surrey	E10000030	Upper tier local authority	06/03/2020	2			6			0.5
Surrey	E10000030	Upper tier local authority	03/03/2020	2			4			0.3
Surrey	E10000030	Upper tier local authority	28/02/2020	1			2			0.2
Surrey	E10000030	Upper tier local authority	25/02/2020	1			1			0.1
Sutton	E09000029	Upper tier local authority	18/05/2020	0			725			354.5
Sutton	E09000029	Upper tier local authority	14/05/2020	1			725			354.5
Sutton	E09000029	Upper tier local authority	12/05/2020	1			724			354
Sutton	E09000029	Upper tier local authority	11/05/2020	1			723			353.5
Sutton	E09000029	Upper tier local authority	09/05/2020	4			722			353
Sutton	E09000029	Upper tier local authority	08/05/2020	6			718			351.1
Sutton	E09000029	Upper tier local authority	07/05/2020	3			712			348.1
Sutton	E09000029	Upper tier local authority	05/05/2020	6			709			346.7
Sutton	E09000029	Upper tier local authority	04/05/2020	2			703			343.7
Sutton	E09000029	Upper tier local authority	03/05/2020	2			701			342.7
Sutton	E09000029	Upper tier local authority	02/05/2020	15			699			341.8
Sutton	E09000029	Upper tier local authority	01/05/2020	3			684			334.4
Sutton	E09000029	Upper tier local authority	30/04/2020	4			681			333
Sutton	E09000029	Upper tier local authority	29/04/2020	10			677			331
Sutton	E09000029	Upper tier local authority	28/04/2020	2			667			326.1

Reported Cases up to 18 May 2020

Area name	Area code	Area type	Specimen date	Daily lab-confirmed cases	Previously reported daily cases	Change in daily cases	Cumulative lab-confirmed cases	Previously reported cumulative cases	Change in cumulative cases	Cumulative lab-confirmed cases rate
Sutton	E09000029	Upper tier local authority	27/04/2020	2			665			325.1
Sutton	E09000029	Upper tier local authority	26/04/2020	4			663			324.2
Sutton	E09000029	Upper tier local authority	25/04/2020	2			659			322.2
Sutton	E09000029	Upper tier local authority	24/04/2020	9			657			321.2
Sutton	E09000029	Upper tier local authority	23/04/2020	11			648			316.8
Sutton	E09000029	Upper tier local authority	22/04/2020	12			637			311.5
Sutton	E09000029	Upper tier local authority	21/04/2020	9			625			305.6
Sutton	E09000029	Upper tier local authority	20/04/2020	10			616			301.2
Sutton	E09000029	Upper tier local authority	19/04/2020	7			606			296.3
Sutton	E09000029	Upper tier local authority	18/04/2020	3			599			292.9
Sutton	E09000029	Upper tier local authority	17/04/2020	15			596			291.4
Sutton	E09000029	Upper tier local authority	16/04/2020	19			581			284.1
Sutton	E09000029	Upper tier local authority	15/04/2020	26			562			274.8
Sutton	E09000029	Upper tier local authority	14/04/2020	25			536			262.1
Sutton	E09000029	Upper tier local authority	13/04/2020	54			511			249.8
Sutton	E09000029	Upper tier local authority	12/04/2020	5			457			223.4
Sutton	E09000029	Upper tier local authority	11/04/2020	20			452			221
Sutton	E09000029	Upper tier local authority	10/04/2020	14			432			211.2
Sutton	E09000029	Upper tier local authority	09/04/2020	22			418			204.4
Sutton	E09000029	Upper tier local authority	08/04/2020	29			396			193.6
Sutton	E09000029	Upper tier local authority	07/04/2020	29			367			179.4
Sutton	E09000029	Upper tier local authority	06/04/2020	24			338			165.3
Sutton	E09000029	Upper tier local authority	05/04/2020	10			314			153.5
Sutton	E09000029	Upper tier local authority	04/04/2020	7			304			148.6
Sutton	E09000029	Upper tier local authority	03/04/2020	20			297			145.2
Sutton	E09000029	Upper tier local authority	02/04/2020	29			277			135.4
Sutton	E09000029	Upper tier local authority	01/04/2020	37			248			121.3
Sutton	E09000029	Upper tier local authority	31/03/2020	19			211			103.2
Sutton	E09000029	Upper tier local authority	30/03/2020	23			192			93.9
Sutton	E09000029	Upper tier local authority	29/03/2020	11			169			82.6
Sutton	E09000029	Upper tier local authority	28/03/2020	17			158			77.3
Sutton	E09000029	Upper tier local authority	27/03/2020	21			141			68.9
Sutton	E09000029	Upper tier local authority	26/03/2020	13			120			58.7
Sutton	E09000029	Upper tier local authority	25/03/2020	12			107			52.3
Sutton	E09000029	Upper tier local authority	24/03/2020	17			95			46.4
Sutton	E09000029	Upper tier local authority	23/03/2020	25			78			38.1
Sutton	E09000029	Upper tier local authority	22/03/2020	9			53			25.9
Sutton	E09000029	Upper tier local authority	21/03/2020	5			44			21.5
Sutton	E09000029	Upper tier local authority	20/03/2020	10			39			19.1
Sutton	E09000029	Upper tier local authority	19/03/2020	3			29			14.2
Sutton	E09000029	Upper tier local authority	18/03/2020	5			26			12.7
Sutton	E09000029	Upper tier local authority	17/03/2020	4			21			10.3
Sutton	E09000029	Upper tier local authority	16/03/2020	3			17			8.3
Sutton	E09000029	Upper tier local authority	14/03/2020	2			14			6.8
Sutton	E09000029	Upper tier local authority	13/03/2020	4			12			5.9
Sutton	E09000029	Upper tier local authority	12/03/2020	2			8			3.9
Sutton	E09000029	Upper tier local authority	10/03/2020	2			6			2.9
Sutton	E09000029	Upper tier local authority	09/03/2020	1			4			2
Sutton	E09000029	Upper tier local authority	07/03/2020	1			3			1.5
Sutton	E09000029	Upper tier local authority	06/03/2020	1			2			1
Sutton	E09000029	Upper tier local authority	04/03/2020	1			1			0.5
Swindon	E06000030	Upper tier local authority	18/05/2020	0			438			197.3
Swindon	E06000030	Upper tier local authority	17/05/2020	1			438			197.3

Reported Cases up to 18 May 2020

Area name	Area code	Area type	Specimen date	Daily lab-confirmed cases	Previously reported daily cases	Change in daily cases	Cumulative lab-confirmed cases	Previously reported cumulative cases	Change in cumulative cases	Cumulative lab-confirmed cases rate
Swindon	E06000030	Upper tier local authority	16/05/2020	3			437			196.9
Swindon	E06000030	Upper tier local authority	15/05/2020	3			434			195.5
Swindon	E06000030	Upper tier local authority	14/05/2020	2			431			194.1
Swindon	E06000030	Upper tier local authority	13/05/2020	3			429			193.2
Swindon	E06000030	Upper tier local authority	12/05/2020	3			426			191.9
Swindon	E06000030	Upper tier local authority	11/05/2020	4			423			190.5
Swindon	E06000030	Upper tier local authority	10/05/2020	7			419			188.7
Swindon	E06000030	Upper tier local authority	09/05/2020	4			412			185.6
Swindon	E06000030	Upper tier local authority	08/05/2020	2			408			183.8
Swindon	E06000030	Upper tier local authority	07/05/2020	9			406			182.9
Swindon	E06000030	Upper tier local authority	06/05/2020	2			397			178.8
Swindon	E06000030	Upper tier local authority	05/05/2020	4			395			177.9
Swindon	E06000030	Upper tier local authority	04/05/2020	1			391			176.1
Swindon	E06000030	Upper tier local authority	03/05/2020	3			390			175.7
Swindon	E06000030	Upper tier local authority	02/05/2020	10			387			174.3
Swindon	E06000030	Upper tier local authority	01/05/2020	7			377			169.8
Swindon	E06000030	Upper tier local authority	30/04/2020	3			370			166.7
Swindon	E06000030	Upper tier local authority	29/04/2020	5			367			165.3
Swindon	E06000030	Upper tier local authority	28/04/2020	12			362			163.1
Swindon	E06000030	Upper tier local authority	27/04/2020	2			350			157.7
Swindon	E06000030	Upper tier local authority	26/04/2020	3			348			156.8
Swindon	E06000030	Upper tier local authority	25/04/2020	4			345			155.4
Swindon	E06000030	Upper tier local authority	24/04/2020	7			341			153.6
Swindon	E06000030	Upper tier local authority	23/04/2020	10			334			150.5
Swindon	E06000030	Upper tier local authority	22/04/2020	12			324			145.9
Swindon	E06000030	Upper tier local authority	21/04/2020	8			312			140.5
Swindon	E06000030	Upper tier local authority	20/04/2020	17			304			136.9
Swindon	E06000030	Upper tier local authority	19/04/2020	14			287			129.3
Swindon	E06000030	Upper tier local authority	18/04/2020	6			273			123
Swindon	E06000030	Upper tier local authority	17/04/2020	11			267			120.3
Swindon	E06000030	Upper tier local authority	16/04/2020	16			256			115.3
Swindon	E06000030	Upper tier local authority	15/04/2020	12			240			108.1
Swindon	E06000030	Upper tier local authority	14/04/2020	17			228			102.7
Swindon	E06000030	Upper tier local authority	13/04/2020	15			211			95
Swindon	E06000030	Upper tier local authority	12/04/2020	10			196			88.3
Swindon	E06000030	Upper tier local authority	11/04/2020	17			186			83.8
Swindon	E06000030	Upper tier local authority	10/04/2020	14			169			76.1
Swindon	E06000030	Upper tier local authority	09/04/2020	19			155			69.8
Swindon	E06000030	Upper tier local authority	08/04/2020	15			136			61.3
Swindon	E06000030	Upper tier local authority	07/04/2020	17			121			54.5
Swindon	E06000030	Upper tier local authority	06/04/2020	9			104			46.8
Swindon	E06000030	Upper tier local authority	05/04/2020	10			95			42.8
Swindon	E06000030	Upper tier local authority	04/04/2020	12			85			38.3
Swindon	E06000030	Upper tier local authority	03/04/2020	7			73			32.9
Swindon	E06000030	Upper tier local authority	02/04/2020	12			66			29.7
Swindon	E06000030	Upper tier local authority	01/04/2020	8			54			24.3
Swindon	E06000030	Upper tier local authority	31/03/2020	4			46			20.7
Swindon	E06000030	Upper tier local authority	30/03/2020	6			42			18.9
Swindon	E06000030	Upper tier local authority	29/03/2020	5			36			16.2
Swindon	E06000030	Upper tier local authority	28/03/2020	1			31			14
Swindon	E06000030	Upper tier local authority	27/03/2020	3			30			13.5
Swindon	E06000030	Upper tier local authority	26/03/2020	5			27			12.2
Swindon	E06000030	Upper tier local authority	25/03/2020	3			22			9.9

Reported Cases up to 18 May 2020

Area name	Area code	Area type	Specimen date	Daily lab-confirmed cases	Previously reported daily cases	Change in daily cases	Cumulative lab-confirmed cases	Previously reported cumulative cases	Change in cumulative cases	Cumulative lab-confirmed cases rate
Swindon	E06000030	Upper tier local authority	24/03/2020	4			19			8.6
Swindon	E06000030	Upper tier local authority	23/03/2020	3			15			6.8
Swindon	E06000030	Upper tier local authority	22/03/2020	3			12			5.4
Swindon	E06000030	Upper tier local authority	20/03/2020	1			9			4.1
Swindon	E06000030	Upper tier local authority	18/03/2020	2			8			3.6
Swindon	E06000030	Upper tier local authority	17/03/2020	1			6			2.7
Swindon	E06000030	Upper tier local authority	15/03/2020	1			5			2.3
Swindon	E06000030	Upper tier local authority	13/03/2020	2			4			1.8
Swindon	E06000030	Upper tier local authority	06/03/2020	1			2			0.9
Swindon	E06000030	Upper tier local authority	03/03/2020	1			1			0.5
Tameside	E08000008	Upper tier local authority	18/05/2020	0			633			281.1
Tameside	E08000008	Upper tier local authority	17/05/2020	1			633			281.1
Tameside	E08000008	Upper tier local authority	16/05/2020	7			632			280.6
Tameside	E08000008	Upper tier local authority	15/05/2020	10			625			277.5
Tameside	E08000008	Upper tier local authority	14/05/2020	16			615			273.1
Tameside	E08000008	Upper tier local authority	13/05/2020	13			599			266
Tameside	E08000008	Upper tier local authority	12/05/2020	10			586			260.2
Tameside	E08000008	Upper tier local authority	11/05/2020	18			576			255.8
Tameside	E08000008	Upper tier local authority	10/05/2020	9			558			247.8
Tameside	E08000008	Upper tier local authority	09/05/2020	8			549			243.8
Tameside	E08000008	Upper tier local authority	08/05/2020	8			541			240.2
Tameside	E08000008	Upper tier local authority	07/05/2020	4			533			236.7
Tameside	E08000008	Upper tier local authority	06/05/2020	5			529			234.9
Tameside	E08000008	Upper tier local authority	05/05/2020	11			524			232.7
Tameside	E08000008	Upper tier local authority	04/05/2020	9			513			227.8
Tameside	E08000008	Upper tier local authority	03/05/2020	13			504			223.8
Tameside	E08000008	Upper tier local authority	02/05/2020	2			491			218
Tameside	E08000008	Upper tier local authority	01/05/2020	13			489			217.1
Tameside	E08000008	Upper tier local authority	30/04/2020	8			476			211.4
Tameside	E08000008	Upper tier local authority	29/04/2020	10			468			207.8
Tameside	E08000008	Upper tier local authority	28/04/2020	1			458			203.4
Tameside	E08000008	Upper tier local authority	27/04/2020	5			457			202.9
Tameside	E08000008	Upper tier local authority	26/04/2020	11			452			200.7
Tameside	E08000008	Upper tier local authority	25/04/2020	5			441			195.8
Tameside	E08000008	Upper tier local authority	24/04/2020	10			436			193.6
Tameside	E08000008	Upper tier local authority	23/04/2020	5			426			189.2
Tameside	E08000008	Upper tier local authority	22/04/2020	9			421			186.9
Tameside	E08000008	Upper tier local authority	21/04/2020	11			412			183
Tameside	E08000008	Upper tier local authority	20/04/2020	8			401			178.1
Tameside	E08000008	Upper tier local authority	19/04/2020	6			393			174.5
Tameside	E08000008	Upper tier local authority	18/04/2020	8			387			171.8
Tameside	E08000008	Upper tier local authority	17/04/2020	11			379			168.3
Tameside	E08000008	Upper tier local authority	16/04/2020	16			368			163.4
Tameside	E08000008	Upper tier local authority	15/04/2020	12			352			156.3
Tameside	E08000008	Upper tier local authority	14/04/2020	15			340			151
Tameside	E08000008	Upper tier local authority	13/04/2020	20			325			144.3
Tameside	E08000008	Upper tier local authority	12/04/2020	18			305			135.4
Tameside	E08000008	Upper tier local authority	11/04/2020	8			287			127.4
Tameside	E08000008	Upper tier local authority	10/04/2020	10			279			123.9
Tameside	E08000008	Upper tier local authority	09/04/2020	14			269			119.5
Tameside	E08000008	Upper tier local authority	08/04/2020	27			255			113.2
Tameside	E08000008	Upper tier local authority	07/04/2020	10			228			101.2
Tameside	E08000008	Upper tier local authority	06/04/2020	28			218			96.8

Reported Cases up to 18 May 2020

Area name	Area code	Area type	Specimen date	Daily lab-confirmed cases	Previously reported daily cases	Change in daily cases	Cumulative lab-confirmed cases	Previously reported cumulative cases	Change in cumulative cases	Cumulative lab-confirmed cases rate
Tameside	E08000008	Upper tier local authority	05/04/2020	14			190			84.4
Tameside	E08000008	Upper tier local authority	04/04/2020	15			176			78.2
Tameside	E08000008	Upper tier local authority	03/04/2020	13			161			71.5
Tameside	E08000008	Upper tier local authority	02/04/2020	18			148			65.7
Tameside	E08000008	Upper tier local authority	01/04/2020	14			130			57.7
Tameside	E08000008	Upper tier local authority	31/03/2020	18			116			51.5
Tameside	E08000008	Upper tier local authority	30/03/2020	10			98			43.5
Tameside	E08000008	Upper tier local authority	29/03/2020	13			88			39.1
Tameside	E08000008	Upper tier local authority	28/03/2020	7			75			33.3
Tameside	E08000008	Upper tier local authority	27/03/2020	8			68			30.2
Tameside	E08000008	Upper tier local authority	26/03/2020	8			60			26.6
Tameside	E08000008	Upper tier local authority	25/03/2020	4			52			23.1
Tameside	E08000008	Upper tier local authority	24/03/2020	5			48			21.3
Tameside	E08000008	Upper tier local authority	23/03/2020	3			43			19.1
Tameside	E08000008	Upper tier local authority	22/03/2020	4			40			17.8
Tameside	E08000008	Upper tier local authority	21/03/2020	8			36			16
Tameside	E08000008	Upper tier local authority	20/03/2020	2			28			12.4
Tameside	E08000008	Upper tier local authority	19/03/2020	4			26			11.5
Tameside	E08000008	Upper tier local authority	18/03/2020	3			22			9.8
Tameside	E08000008	Upper tier local authority	17/03/2020	3			19			8.4
Tameside	E08000008	Upper tier local authority	16/03/2020	2			16			7.1
Tameside	E08000008	Upper tier local authority	15/03/2020	3			14			6.2
Tameside	E08000008	Upper tier local authority	14/03/2020	2			11			4.9
Tameside	E08000008	Upper tier local authority	13/03/2020	2			9			4
Tameside	E08000008	Upper tier local authority	12/03/2020	4			7			3.1
Tameside	E08000008	Upper tier local authority	11/03/2020	1			3			1.3
Tameside	E08000008	Upper tier local authority	10/03/2020	1			2			0.9
Tameside	E08000008	Upper tier local authority	06/03/2020	1			1			0.4
Telford and Wrekin	E06000020	Upper tier local authority	18/05/2020	0			345			194
Telford and Wrekin	E06000020	Upper tier local authority	17/05/2020	1			345			194
Telford and Wrekin	E06000020	Upper tier local authority	16/05/2020	3			344			193.5
Telford and Wrekin	E06000020	Upper tier local authority	15/05/2020	3			341			191.8
Telford and Wrekin	E06000020	Upper tier local authority	14/05/2020	2			338			190.1
Telford and Wrekin	E06000020	Upper tier local authority	13/05/2020	3			336			189
Telford and Wrekin	E06000020	Upper tier local authority	12/05/2020	7			333			187.3
Telford and Wrekin	E06000020	Upper tier local authority	11/05/2020	9			326			183.4
Telford and Wrekin	E06000020	Upper tier local authority	10/05/2020	1			317			178.3
Telford and Wrekin	E06000020	Upper tier local authority	09/05/2020	2			316			177.7
Telford and Wrekin	E06000020	Upper tier local authority	08/05/2020	3			314			176.6
Telford and Wrekin	E06000020	Upper tier local authority	07/05/2020	1			311			174.9
Telford and Wrekin	E06000020	Upper tier local authority	06/05/2020	7			310			174.4
Telford and Wrekin	E06000020	Upper tier local authority	05/05/2020	7			303			170.4
Telford and Wrekin	E06000020	Upper tier local authority	04/05/2020	5			296			166.5
Telford and Wrekin	E06000020	Upper tier local authority	03/05/2020	5			291			163.7
Telford and Wrekin	E06000020	Upper tier local authority	02/05/2020	3			286			160.9
Telford and Wrekin	E06000020	Upper tier local authority	01/05/2020	5			283			159.2
Telford and Wrekin	E06000020	Upper tier local authority	30/04/2020	8			278			156.4
Telford and Wrekin	E06000020	Upper tier local authority	29/04/2020	9			270			151.9
Telford and Wrekin	E06000020	Upper tier local authority	28/04/2020	7			261			146.8
Telford and Wrekin	E06000020	Upper tier local authority	27/04/2020	6			254			142.9
Telford and Wrekin	E06000020	Upper tier local authority	26/04/2020	6			248			139.5
Telford and Wrekin	E06000020	Upper tier local authority	25/04/2020	8			242			136.1
Telford and Wrekin	E06000020	Upper tier local authority	24/04/2020	3			234			131.6

Reported Cases up to 18 May 2020

Area name	Area code	Area type	Specimen date	Daily lab-confirmed cases	Previously reported daily cases	Change in daily cases	Cumulative lab-confirmed cases	Previously reported cumulative cases	Change in cumulative cases	Cumulative lab-confirmed cases rate
Telford and Wrekin	E06000020	Upper tier local authority	23/04/2020	12			231			129.9
Telford and Wrekin	E06000020	Upper tier local authority	22/04/2020	15			219			123.2
Telford and Wrekin	E06000020	Upper tier local authority	21/04/2020	6			204			114.7
Telford and Wrekin	E06000020	Upper tier local authority	20/04/2020	10			198			111.4
Telford and Wrekin	E06000020	Upper tier local authority	19/04/2020	4			188			105.7
Telford and Wrekin	E06000020	Upper tier local authority	18/04/2020	17			184			103.5
Telford and Wrekin	E06000020	Upper tier local authority	17/04/2020	10			167			93.9
Telford and Wrekin	E06000020	Upper tier local authority	16/04/2020	6			157			88.3
Telford and Wrekin	E06000020	Upper tier local authority	15/04/2020	7			151			84.9
Telford and Wrekin	E06000020	Upper tier local authority	14/04/2020	5			144			81
Telford and Wrekin	E06000020	Upper tier local authority	13/04/2020	3			139			78.2
Telford and Wrekin	E06000020	Upper tier local authority	12/04/2020	3			136			76.5
Telford and Wrekin	E06000020	Upper tier local authority	11/04/2020	2			133			74.8
Telford and Wrekin	E06000020	Upper tier local authority	10/04/2020	7			131			73.7
Telford and Wrekin	E06000020	Upper tier local authority	09/04/2020	2			124			69.7
Telford and Wrekin	E06000020	Upper tier local authority	08/04/2020	6			122			68.6
Telford and Wrekin	E06000020	Upper tier local authority	07/04/2020	12			116			65.2
Telford and Wrekin	E06000020	Upper tier local authority	06/04/2020	3			104			58.5
Telford and Wrekin	E06000020	Upper tier local authority	05/04/2020	9			101			56.8
Telford and Wrekin	E06000020	Upper tier local authority	04/04/2020	7			92			51.7
Telford and Wrekin	E06000020	Upper tier local authority	03/04/2020	7			85			47.8
Telford and Wrekin	E06000020	Upper tier local authority	02/04/2020	7			78			43.9
Telford and Wrekin	E06000020	Upper tier local authority	01/04/2020	4			71			39.9
Telford and Wrekin	E06000020	Upper tier local authority	31/03/2020	6			67			37.7
Telford and Wrekin	E06000020	Upper tier local authority	30/03/2020	6			61			34.3
Telford and Wrekin	E06000020	Upper tier local authority	29/03/2020	10			55			30.9
Telford and Wrekin	E06000020	Upper tier local authority	28/03/2020	6			45			25.3
Telford and Wrekin	E06000020	Upper tier local authority	27/03/2020	8			39			21.9
Telford and Wrekin	E06000020	Upper tier local authority	26/03/2020	6			31			17.4
Telford and Wrekin	E06000020	Upper tier local authority	25/03/2020	3			25			14.1
Telford and Wrekin	E06000020	Upper tier local authority	24/03/2020	3			22			12.4
Telford and Wrekin	E06000020	Upper tier local authority	23/03/2020	5			19			10.7
Telford and Wrekin	E06000020	Upper tier local authority	21/03/2020	2			14			7.9
Telford and Wrekin	E06000020	Upper tier local authority	20/03/2020	1			12			6.7
Telford and Wrekin	E06000020	Upper tier local authority	19/03/2020	2			11			6.2
Telford and Wrekin	E06000020	Upper tier local authority	18/03/2020	1			9			5.1
Telford and Wrekin	E06000020	Upper tier local authority	16/03/2020	1			8			4.5
Telford and Wrekin	E06000020	Upper tier local authority	14/03/2020	1			7			3.9
Telford and Wrekin	E06000020	Upper tier local authority	11/03/2020	5			6			3.4
Telford and Wrekin	E06000020	Upper tier local authority	10/03/2020	1			1			0.6
Thurrock	E06000034	Upper tier local authority	18/05/2020	0			315			182.6
Thurrock	E06000034	Upper tier local authority	17/05/2020	1			315			182.6
Thurrock	E06000034	Upper tier local authority	15/05/2020	4			314			182
Thurrock	E06000034	Upper tier local authority	14/05/2020	1			310			179.7
Thurrock	E06000034	Upper tier local authority	12/05/2020	2			309			179.1
Thurrock	E06000034	Upper tier local authority	11/05/2020	2			307			177.9
Thurrock	E06000034	Upper tier local authority	10/05/2020	1			305			176.8
Thurrock	E06000034	Upper tier local authority	09/05/2020	2			304			176.2
Thurrock	E06000034	Upper tier local authority	07/05/2020	3			302			175
Thurrock	E06000034	Upper tier local authority	06/05/2020	2			299			173.3
Thurrock	E06000034	Upper tier local authority	05/05/2020	1			297			172.1
Thurrock	E06000034	Upper tier local authority	04/05/2020	1			296			171.6
Thurrock	E06000034	Upper tier local authority	02/05/2020	1			295			171

Reported Cases up to 18 May 2020

Area name	Area code	Area type	Specimen date	Daily lab-confirmed cases	Previously reported daily cases	Change in daily cases	Cumulative lab-confirmed cases	Previously reported cumulative cases	Change in cumulative cases	Cumulative lab-confirmed cases rate
Thurrock	E06000034	Upper tier local authority	01/05/2020	4			294			170.4
Thurrock	E06000034	Upper tier local authority	30/04/2020	7			290			168.1
Thurrock	E06000034	Upper tier local authority	29/04/2020	5			283			164
Thurrock	E06000034	Upper tier local authority	28/04/2020	2			278			161.1
Thurrock	E06000034	Upper tier local authority	27/04/2020	5			276			160
Thurrock	E06000034	Upper tier local authority	26/04/2020	3			271			157.1
Thurrock	E06000034	Upper tier local authority	25/04/2020	2			268			155.3
Thurrock	E06000034	Upper tier local authority	24/04/2020	2			266			154.2
Thurrock	E06000034	Upper tier local authority	23/04/2020	4			264			153
Thurrock	E06000034	Upper tier local authority	22/04/2020	9			260			150.7
Thurrock	E06000034	Upper tier local authority	21/04/2020	9			251			145.5
Thurrock	E06000034	Upper tier local authority	20/04/2020	6			242			140.3
Thurrock	E06000034	Upper tier local authority	19/04/2020	1			236			136.8
Thurrock	E06000034	Upper tier local authority	18/04/2020	4			235			136.2
Thurrock	E06000034	Upper tier local authority	17/04/2020	4			231			133.9
Thurrock	E06000034	Upper tier local authority	16/04/2020	9			227			131.6
Thurrock	E06000034	Upper tier local authority	15/04/2020	2			218			126.4
Thurrock	E06000034	Upper tier local authority	14/04/2020	4			216			125.2
Thurrock	E06000034	Upper tier local authority	13/04/2020	8			212			122.9
Thurrock	E06000034	Upper tier local authority	12/04/2020	5			204			118.2
Thurrock	E06000034	Upper tier local authority	11/04/2020	8			199			115.3
Thurrock	E06000034	Upper tier local authority	10/04/2020	4			191			110.7
Thurrock	E06000034	Upper tier local authority	09/04/2020	5			187			108.4
Thurrock	E06000034	Upper tier local authority	08/04/2020	18			182			105.5
Thurrock	E06000034	Upper tier local authority	07/04/2020	14			164			95.1
Thurrock	E06000034	Upper tier local authority	06/04/2020	8			150			86.9
Thurrock	E06000034	Upper tier local authority	05/04/2020	9			142			82.3
Thurrock	E06000034	Upper tier local authority	04/04/2020	8			133			77.1
Thurrock	E06000034	Upper tier local authority	03/04/2020	5			125			72.5
Thurrock	E06000034	Upper tier local authority	02/04/2020	17			120			69.6
Thurrock	E06000034	Upper tier local authority	01/04/2020	10			103			59.7
Thurrock	E06000034	Upper tier local authority	31/03/2020	10			93			53.9
Thurrock	E06000034	Upper tier local authority	30/03/2020	10			83			48.1
Thurrock	E06000034	Upper tier local authority	29/03/2020	7			73			42.3
Thurrock	E06000034	Upper tier local authority	28/03/2020	7			66			38.3
Thurrock	E06000034	Upper tier local authority	27/03/2020	12			59			34.2
Thurrock	E06000034	Upper tier local authority	26/03/2020	10			47			27.2
Thurrock	E06000034	Upper tier local authority	25/03/2020	4			37			21.4
Thurrock	E06000034	Upper tier local authority	24/03/2020	2			33			19.1
Thurrock	E06000034	Upper tier local authority	23/03/2020	9			31			18
Thurrock	E06000034	Upper tier local authority	22/03/2020	5			22			12.8
Thurrock	E06000034	Upper tier local authority	21/03/2020	3			17			9.9
Thurrock	E06000034	Upper tier local authority	19/03/2020	1			14			8.1
Thurrock	E06000034	Upper tier local authority	18/03/2020	5			13			7.5
Thurrock	E06000034	Upper tier local authority	17/03/2020	3			8			4.6
Thurrock	E06000034	Upper tier local authority	16/03/2020	2			5			2.9
Thurrock	E06000034	Upper tier local authority	14/03/2020	1			3			1.7
Thurrock	E06000034	Upper tier local authority	11/03/2020	1			2			1.2
Thurrock	E06000034	Upper tier local authority	10/03/2020	1			1			0.6
Torbay	E06000027	Upper tier local authority	18/05/2020	0			221			162.8
Torbay	E06000027	Upper tier local authority	13/05/2020	1			221			162.8
Torbay	E06000027	Upper tier local authority	12/05/2020	1			220			162
Torbay	E06000027	Upper tier local authority	11/05/2020	1			219			161.3

Reported Cases up to 18 May 2020

Area name	Area code	Area type	Specimen date	Daily lab-confirmed cases	Previously reported daily cases	Change in daily cases	Cumulative lab-confirmed cases	Previously reported cumulative cases	Change in cumulative cases	Cumulative lab-confirmed cases rate
Torbay	E06000027	Upper tier local authority	08/05/2020	1			218			160.6
Torbay	E06000027	Upper tier local authority	07/05/2020	2			217			159.8
Torbay	E06000027	Upper tier local authority	06/05/2020	1			215			158.3
Torbay	E06000027	Upper tier local authority	05/05/2020	5			214			157.6
Torbay	E06000027	Upper tier local authority	03/05/2020	3			209			153.9
Torbay	E06000027	Upper tier local authority	02/05/2020	2			206			151.7
Torbay	E06000027	Upper tier local authority	01/05/2020	1			204			150.2
Torbay	E06000027	Upper tier local authority	30/04/2020	1			203			149.5
Torbay	E06000027	Upper tier local authority	28/04/2020	2			202			148.8
Torbay	E06000027	Upper tier local authority	27/04/2020	1			200			147.3
Torbay	E06000027	Upper tier local authority	25/04/2020	17			199			146.6
Torbay	E06000027	Upper tier local authority	23/04/2020	5			182			134
Torbay	E06000027	Upper tier local authority	22/04/2020	9			177			130.4
Torbay	E06000027	Upper tier local authority	21/04/2020	6			168			123.7
Torbay	E06000027	Upper tier local authority	20/04/2020	10			162			119.3
Torbay	E06000027	Upper tier local authority	19/04/2020	22			152			111.9
Torbay	E06000027	Upper tier local authority	18/04/2020	3			130			95.7
Torbay	E06000027	Upper tier local authority	17/04/2020	16			127			93.5
Torbay	E06000027	Upper tier local authority	16/04/2020	1			111			81.7
Torbay	E06000027	Upper tier local authority	15/04/2020	3			110			81
Torbay	E06000027	Upper tier local authority	14/04/2020	3			107			78.8
Torbay	E06000027	Upper tier local authority	13/04/2020	3			104			76.6
Torbay	E06000027	Upper tier local authority	12/04/2020	2			101			74.4
Torbay	E06000027	Upper tier local authority	11/04/2020	1			99			72.9
Torbay	E06000027	Upper tier local authority	10/04/2020	5			98			72.2
Torbay	E06000027	Upper tier local authority	09/04/2020	21			93			68.5
Torbay	E06000027	Upper tier local authority	08/04/2020	3			72			53
Torbay	E06000027	Upper tier local authority	07/04/2020	6			69			50.8
Torbay	E06000027	Upper tier local authority	06/04/2020	2			63			46.4
Torbay	E06000027	Upper tier local authority	05/04/2020	3			61			44.9
Torbay	E06000027	Upper tier local authority	04/04/2020	4			58			42.7
Torbay	E06000027	Upper tier local authority	02/04/2020	2			54			39.8
Torbay	E06000027	Upper tier local authority	01/04/2020	3			52			38.3
Torbay	E06000027	Upper tier local authority	31/03/2020	7			49			36.1
Torbay	E06000027	Upper tier local authority	30/03/2020	5			42			30.9
Torbay	E06000027	Upper tier local authority	29/03/2020	1			37			27.2
Torbay	E06000027	Upper tier local authority	28/03/2020	3			36			26.5
Torbay	E06000027	Upper tier local authority	27/03/2020	6			33			24.3
Torbay	E06000027	Upper tier local authority	26/03/2020	5			27			19.9
Torbay	E06000027	Upper tier local authority	25/03/2020	1			22			16.2
Torbay	E06000027	Upper tier local authority	24/03/2020	2			21			15.5
Torbay	E06000027	Upper tier local authority	23/03/2020	2			19			14
Torbay	E06000027	Upper tier local authority	22/03/2020	1			17			12.5
Torbay	E06000027	Upper tier local authority	21/03/2020	1			16			11.8
Torbay	E06000027	Upper tier local authority	20/03/2020	5			15			11
Torbay	E06000027	Upper tier local authority	18/03/2020	1			10			7.4
Torbay	E06000027	Upper tier local authority	17/03/2020	1			9			6.6
Torbay	E06000027	Upper tier local authority	16/03/2020	1			8			5.9
Torbay	E06000027	Upper tier local authority	15/03/2020	1			7			5.2
Torbay	E06000027	Upper tier local authority	07/03/2020	1			6			4.4
Torbay	E06000027	Upper tier local authority	06/03/2020	1			5			3.7
Torbay	E06000027	Upper tier local authority	02/03/2020	4			4			2.9
Tower Hamlets	E09000030	Upper tier local authority	18/05/2020	0			626			197

Reported Cases up to 18 May 2020

Area name	Area code	Area type	Specimen date	Daily lab-confirmed cases	Previously reported daily cases	Change in daily cases	Cumulative lab-confirmed cases	Previously reported cumulative cases	Change in cumulative cases	Cumulative lab-confirmed cases rate
Tower Hamlets	E09000030	Upper tier local authority	17/05/2020	1			626			197
Tower Hamlets	E09000030	Upper tier local authority	15/05/2020	1			625			196.7
Tower Hamlets	E09000030	Upper tier local authority	12/05/2020	1			624			196.4
Tower Hamlets	E09000030	Upper tier local authority	11/05/2020	4			623			196.1
Tower Hamlets	E09000030	Upper tier local authority	10/05/2020	1			619			194.8
Tower Hamlets	E09000030	Upper tier local authority	09/05/2020	2			618			194.5
Tower Hamlets	E09000030	Upper tier local authority	08/05/2020	1			616			193.9
Tower Hamlets	E09000030	Upper tier local authority	07/05/2020	1			615			193.6
Tower Hamlets	E09000030	Upper tier local authority	06/05/2020	1			614			193.3
Tower Hamlets	E09000030	Upper tier local authority	04/05/2020	2			613			192.9
Tower Hamlets	E09000030	Upper tier local authority	03/05/2020	2			611			192.3
Tower Hamlets	E09000030	Upper tier local authority	02/05/2020	2			609			191.7
Tower Hamlets	E09000030	Upper tier local authority	01/05/2020	2			607			191.1
Tower Hamlets	E09000030	Upper tier local authority	30/04/2020	3			605			190.4
Tower Hamlets	E09000030	Upper tier local authority	29/04/2020	4			602			189.5
Tower Hamlets	E09000030	Upper tier local authority	28/04/2020	1			598			188.2
Tower Hamlets	E09000030	Upper tier local authority	27/04/2020	2			597			187.9
Tower Hamlets	E09000030	Upper tier local authority	26/04/2020	4			595			187.3
Tower Hamlets	E09000030	Upper tier local authority	25/04/2020	4			591			186
Tower Hamlets	E09000030	Upper tier local authority	24/04/2020	1			587			184.8
Tower Hamlets	E09000030	Upper tier local authority	23/04/2020	5			586			184.4
Tower Hamlets	E09000030	Upper tier local authority	22/04/2020	5			581			182.9
Tower Hamlets	E09000030	Upper tier local authority	21/04/2020	8			576			181.3
Tower Hamlets	E09000030	Upper tier local authority	20/04/2020	9			568			178.8
Tower Hamlets	E09000030	Upper tier local authority	19/04/2020	6			559			175.9
Tower Hamlets	E09000030	Upper tier local authority	18/04/2020	5			553			174.1
Tower Hamlets	E09000030	Upper tier local authority	17/04/2020	2			548			172.5
Tower Hamlets	E09000030	Upper tier local authority	16/04/2020	10			546			171.9
Tower Hamlets	E09000030	Upper tier local authority	15/04/2020	12			536			168.7
Tower Hamlets	E09000030	Upper tier local authority	14/04/2020	7			524			164.9
Tower Hamlets	E09000030	Upper tier local authority	13/04/2020	14			517			162.7
Tower Hamlets	E09000030	Upper tier local authority	12/04/2020	14			503			158.3
Tower Hamlets	E09000030	Upper tier local authority	11/04/2020	13			489			153.9
Tower Hamlets	E09000030	Upper tier local authority	10/04/2020	15			476			149.8
Tower Hamlets	E09000030	Upper tier local authority	09/04/2020	15			461			145.1
Tower Hamlets	E09000030	Upper tier local authority	08/04/2020	21			446			140.4
Tower Hamlets	E09000030	Upper tier local authority	07/04/2020	17			425			133.8
Tower Hamlets	E09000030	Upper tier local authority	06/04/2020	25			408			128.4
Tower Hamlets	E09000030	Upper tier local authority	05/04/2020	19			383			120.6
Tower Hamlets	E09000030	Upper tier local authority	04/04/2020	20			364			114.6
Tower Hamlets	E09000030	Upper tier local authority	03/04/2020	34			344			108.3
Tower Hamlets	E09000030	Upper tier local authority	02/04/2020	26			310			97.6
Tower Hamlets	E09000030	Upper tier local authority	01/04/2020	24			284			89.4
Tower Hamlets	E09000030	Upper tier local authority	31/03/2020	24			260			81.8
Tower Hamlets	E09000030	Upper tier local authority	30/03/2020	15			236			74.3
Tower Hamlets	E09000030	Upper tier local authority	29/03/2020	20			221			69.6
Tower Hamlets	E09000030	Upper tier local authority	28/03/2020	12			201			63.3
Tower Hamlets	E09000030	Upper tier local authority	27/03/2020	22			189			59.5
Tower Hamlets	E09000030	Upper tier local authority	26/03/2020	34			167			52.6
Tower Hamlets	E09000030	Upper tier local authority	25/03/2020	27			133			41.9
Tower Hamlets	E09000030	Upper tier local authority	24/03/2020	17			106			33.4
Tower Hamlets	E09000030	Upper tier local authority	23/03/2020	11			89			28
Tower Hamlets	E09000030	Upper tier local authority	22/03/2020	4			78			24.6

Reported Cases up to 18 May 2020

Area name	Area code	Area type	Specimen date	Daily lab-confirmed cases	Previously reported daily cases	Change in daily cases	Cumulative lab-confirmed cases	Previously reported cumulative cases	Change in cumulative cases	Cumulative lab-confirmed cases rate
Tower Hamlets	E09000030	Upper tier local authority	21/03/2020	8			74			23.3
Tower Hamlets	E09000030	Upper tier local authority	20/03/2020	11			66			20.8
Tower Hamlets	E09000030	Upper tier local authority	19/03/2020	10			55			17.3
Tower Hamlets	E09000030	Upper tier local authority	18/03/2020	11			45			14.2
Tower Hamlets	E09000030	Upper tier local authority	17/03/2020	6			34			10.7
Tower Hamlets	E09000030	Upper tier local authority	16/03/2020	3			28			8.8
Tower Hamlets	E09000030	Upper tier local authority	15/03/2020	3			25			7.9
Tower Hamlets	E09000030	Upper tier local authority	14/03/2020	3			22			6.9
Tower Hamlets	E09000030	Upper tier local authority	13/03/2020	3			19			6
Tower Hamlets	E09000030	Upper tier local authority	12/03/2020	5			16			5
Tower Hamlets	E09000030	Upper tier local authority	11/03/2020	1			11			3.5
Tower Hamlets	E09000030	Upper tier local authority	10/03/2020	2			10			3.1
Tower Hamlets	E09000030	Upper tier local authority	09/03/2020	2			8			2.5
Tower Hamlets	E09000030	Upper tier local authority	08/03/2020	1			6			1.9
Tower Hamlets	E09000030	Upper tier local authority	07/03/2020	1			5			1.6
Tower Hamlets	E09000030	Upper tier local authority	06/03/2020	1			4			1.3
Tower Hamlets	E09000030	Upper tier local authority	05/03/2020	1			3			0.9
Tower Hamlets	E09000030	Upper tier local authority	04/03/2020	2			2			0.6
Trafford	E08000009	Upper tier local authority	18/05/2020	0			751			317.7
Trafford	E08000009	Upper tier local authority	16/05/2020	7			751			317.7
Trafford	E08000009	Upper tier local authority	15/05/2020	9			744			314.8
Trafford	E08000009	Upper tier local authority	14/05/2020	4			735			311
Trafford	E08000009	Upper tier local authority	13/05/2020	10			731			309.3
Trafford	E08000009	Upper tier local authority	12/05/2020	16			721			305
Trafford	E08000009	Upper tier local authority	11/05/2020	12			705			298.3
Trafford	E08000009	Upper tier local authority	10/05/2020	2			693			293.2
Trafford	E08000009	Upper tier local authority	09/05/2020	5			691			292.3
Trafford	E08000009	Upper tier local authority	08/05/2020	5			686			290.2
Trafford	E08000009	Upper tier local authority	07/05/2020	7			681			288.1
Trafford	E08000009	Upper tier local authority	06/05/2020	6			674			285.1
Trafford	E08000009	Upper tier local authority	05/05/2020	9			668			282.6
Trafford	E08000009	Upper tier local authority	04/05/2020	13			659			278.8
Trafford	E08000009	Upper tier local authority	03/05/2020	4			646			273.3
Trafford	E08000009	Upper tier local authority	02/05/2020	7			642			271.6
Trafford	E08000009	Upper tier local authority	01/05/2020	9			635			268.6
Trafford	E08000009	Upper tier local authority	30/04/2020	12			626			264.8
Trafford	E08000009	Upper tier local authority	29/04/2020	11			614			259.8
Trafford	E08000009	Upper tier local authority	28/04/2020	8			603			255.1
Trafford	E08000009	Upper tier local authority	27/04/2020	10			595			251.7
Trafford	E08000009	Upper tier local authority	26/04/2020	8			585			247.5
Trafford	E08000009	Upper tier local authority	25/04/2020	8			577			244.1
Trafford	E08000009	Upper tier local authority	24/04/2020	12			569			240.7
Trafford	E08000009	Upper tier local authority	23/04/2020	9			557			235.6
Trafford	E08000009	Upper tier local authority	22/04/2020	13			548			231.8
Trafford	E08000009	Upper tier local authority	21/04/2020	23			535			226.3
Trafford	E08000009	Upper tier local authority	20/04/2020	16			512			216.6
Trafford	E08000009	Upper tier local authority	19/04/2020	8			496			209.8
Trafford	E08000009	Upper tier local authority	18/04/2020	14			488			206.5
Trafford	E08000009	Upper tier local authority	17/04/2020	11			474			200.5
Trafford	E08000009	Upper tier local authority	16/04/2020	18			463			195.9
Trafford	E08000009	Upper tier local authority	15/04/2020	8			445			188.3
Trafford	E08000009	Upper tier local authority	14/04/2020	24			437			184.9
Trafford	E08000009	Upper tier local authority	13/04/2020	11			413			174.7

Reported Cases up to 18 May 2020

Area name	Area code	Area type	Specimen date	Daily lab-confirmed cases	Previously reported daily cases	Change in daily cases	Cumulative lab-confirmed cases	Previously reported cumulative cases	Change in cumulative cases	Cumulative lab-confirmed cases rate
Trafford	E08000009	Upper tier local authority	12/04/2020	12			402			170.1
Trafford	E08000009	Upper tier local authority	11/04/2020	16			390			165
Trafford	E08000009	Upper tier local authority	10/04/2020	22			374			158.2
Trafford	E08000009	Upper tier local authority	09/04/2020	19			352			148.9
Trafford	E08000009	Upper tier local authority	08/04/2020	30			333			140.9
Trafford	E08000009	Upper tier local authority	07/04/2020	19			303			128.2
Trafford	E08000009	Upper tier local authority	06/04/2020	22			284			120.2
Trafford	E08000009	Upper tier local authority	05/04/2020	19			262			110.8
Trafford	E08000009	Upper tier local authority	04/04/2020	16			243			102.8
Trafford	E08000009	Upper tier local authority	03/04/2020	26			227			96
Trafford	E08000009	Upper tier local authority	02/04/2020	27			201			85
Trafford	E08000009	Upper tier local authority	01/04/2020	28			174			73.6
Trafford	E08000009	Upper tier local authority	31/03/2020	13			146			61.8
Trafford	E08000009	Upper tier local authority	30/03/2020	19			133			56.3
Trafford	E08000009	Upper tier local authority	29/03/2020	8			114			48.2
Trafford	E08000009	Upper tier local authority	28/03/2020	13			106			44.8
Trafford	E08000009	Upper tier local authority	27/03/2020	8			93			39.3
Trafford	E08000009	Upper tier local authority	26/03/2020	15			85			36
Trafford	E08000009	Upper tier local authority	25/03/2020	10			70			29.6
Trafford	E08000009	Upper tier local authority	24/03/2020	10			60			25.4
Trafford	E08000009	Upper tier local authority	23/03/2020	5			50			21.2
Trafford	E08000009	Upper tier local authority	22/03/2020	9			45			19
Trafford	E08000009	Upper tier local authority	21/03/2020	4			36			15.2
Trafford	E08000009	Upper tier local authority	20/03/2020	7			32			13.5
Trafford	E08000009	Upper tier local authority	19/03/2020	4			25			10.6
Trafford	E08000009	Upper tier local authority	18/03/2020	5			21			8.9
Trafford	E08000009	Upper tier local authority	16/03/2020	1			16			6.8
Trafford	E08000009	Upper tier local authority	15/03/2020	2			15			6.3
Trafford	E08000009	Upper tier local authority	14/03/2020	1			13			5.5
Trafford	E08000009	Upper tier local authority	13/03/2020	2			12			5.1
Trafford	E08000009	Upper tier local authority	12/03/2020	3			10			4.2
Trafford	E08000009	Upper tier local authority	10/03/2020	3			7			3
Trafford	E08000009	Upper tier local authority	04/03/2020	1			4			1.7
Trafford	E08000009	Upper tier local authority	02/03/2020	3			3			1.3
Wakefield	E08000036	Upper tier local authority	18/05/2020	8			707			204.9
Wakefield	E08000036	Upper tier local authority	17/05/2020	10			699			202.6
Wakefield	E08000036	Upper tier local authority	16/05/2020	8			689			199.7
Wakefield	E08000036	Upper tier local authority	15/05/2020	11			681			197.4
Wakefield	E08000036	Upper tier local authority	14/05/2020	12			670			194.2
Wakefield	E08000036	Upper tier local authority	13/05/2020	4			658			190.7
Wakefield	E08000036	Upper tier local authority	12/05/2020	12			654			189.5
Wakefield	E08000036	Upper tier local authority	11/05/2020	10			642			186.1
Wakefield	E08000036	Upper tier local authority	10/05/2020	6			632			183.2
Wakefield	E08000036	Upper tier local authority	09/05/2020	7			626			181.4
Wakefield	E08000036	Upper tier local authority	08/05/2020	9			619			179.4
Wakefield	E08000036	Upper tier local authority	07/05/2020	15			610			176.8
Wakefield	E08000036	Upper tier local authority	06/05/2020	5			595			172.4
Wakefield	E08000036	Upper tier local authority	05/05/2020	16			590			171
Wakefield	E08000036	Upper tier local authority	04/05/2020	5			574			166.4
Wakefield	E08000036	Upper tier local authority	03/05/2020	7			569			164.9
Wakefield	E08000036	Upper tier local authority	02/05/2020	9			562			162.9
Wakefield	E08000036	Upper tier local authority	01/05/2020	10			553			160.3
Wakefield	E08000036	Upper tier local authority	30/04/2020	18			543			157.4

Reported Cases up to 18 May 2020

Area name	Area code	Area type	Specimen date	Daily lab-confirmed cases	Previously reported daily cases	Change in daily cases	Cumulative lab-confirmed cases	Previously reported cumulative cases	Change in cumulative cases	Cumulative lab-confirmed cases rate
Wakefield	E08000036	Upper tier local authority	29/04/2020	6			525			152.2
Wakefield	E08000036	Upper tier local authority	28/04/2020	10			519			150.4
Wakefield	E08000036	Upper tier local authority	27/04/2020	15			509			147.5
Wakefield	E08000036	Upper tier local authority	26/04/2020	11			494			143.2
Wakefield	E08000036	Upper tier local authority	25/04/2020	6			483			140
Wakefield	E08000036	Upper tier local authority	24/04/2020	8			477			138.2
Wakefield	E08000036	Upper tier local authority	23/04/2020	7			469			135.9
Wakefield	E08000036	Upper tier local authority	22/04/2020	16			462			133.9
Wakefield	E08000036	Upper tier local authority	21/04/2020	9			446			129.3
Wakefield	E08000036	Upper tier local authority	20/04/2020	12			437			126.7
Wakefield	E08000036	Upper tier local authority	19/04/2020	7			425			123.2
Wakefield	E08000036	Upper tier local authority	18/04/2020	13			418			121.1
Wakefield	E08000036	Upper tier local authority	17/04/2020	12			405			117.4
Wakefield	E08000036	Upper tier local authority	16/04/2020	11			393			113.9
Wakefield	E08000036	Upper tier local authority	15/04/2020	19			382			110.7
Wakefield	E08000036	Upper tier local authority	14/04/2020	15			363			105.2
Wakefield	E08000036	Upper tier local authority	13/04/2020	15			348			100.9
Wakefield	E08000036	Upper tier local authority	12/04/2020	18			333			96.5
Wakefield	E08000036	Upper tier local authority	11/04/2020	8			315			91.3
Wakefield	E08000036	Upper tier local authority	10/04/2020	14			307			89
Wakefield	E08000036	Upper tier local authority	09/04/2020	13			293			84.9
Wakefield	E08000036	Upper tier local authority	08/04/2020	25			280			81.2
Wakefield	E08000036	Upper tier local authority	07/04/2020	23			255			73.9
Wakefield	E08000036	Upper tier local authority	06/04/2020	24			232			67.2
Wakefield	E08000036	Upper tier local authority	05/04/2020	20			208			60.3
Wakefield	E08000036	Upper tier local authority	04/04/2020	11			188			54.5
Wakefield	E08000036	Upper tier local authority	03/04/2020	28			177			51.3
Wakefield	E08000036	Upper tier local authority	02/04/2020	17			149			43.2
Wakefield	E08000036	Upper tier local authority	01/04/2020	17			132			38.3
Wakefield	E08000036	Upper tier local authority	31/03/2020	16			115			33.3
Wakefield	E08000036	Upper tier local authority	30/03/2020	11			99			28.7
Wakefield	E08000036	Upper tier local authority	29/03/2020	11			88			25.5
Wakefield	E08000036	Upper tier local authority	28/03/2020	13			77			22.3
Wakefield	E08000036	Upper tier local authority	27/03/2020	7			64			18.5
Wakefield	E08000036	Upper tier local authority	26/03/2020	13			57			16.5
Wakefield	E08000036	Upper tier local authority	25/03/2020	11			44			12.8
Wakefield	E08000036	Upper tier local authority	24/03/2020	7			33			9.6
Wakefield	E08000036	Upper tier local authority	23/03/2020	7			26			7.5
Wakefield	E08000036	Upper tier local authority	22/03/2020	5			19			5.5
Wakefield	E08000036	Upper tier local authority	21/03/2020	2			14			4.1
Wakefield	E08000036	Upper tier local authority	20/03/2020	2			12			3.5
Wakefield	E08000036	Upper tier local authority	19/03/2020	1			10			2.9
Wakefield	E08000036	Upper tier local authority	18/03/2020	4			9			2.6
Wakefield	E08000036	Upper tier local authority	12/03/2020	4			5			1.4
Wakefield	E08000036	Upper tier local authority	11/03/2020	1			1			0.3
Walsall	E08000030	Upper tier local authority	18/05/2020	0			1098			387.5
Walsall	E08000030	Upper tier local authority	17/05/2020	3			1098			387.5
Walsall	E08000030	Upper tier local authority	16/05/2020	2			1095			386.4
Walsall	E08000030	Upper tier local authority	15/05/2020	7			1093			385.7
Walsall	E08000030	Upper tier local authority	14/05/2020	2			1086			383.2
Walsall	E08000030	Upper tier local authority	13/05/2020	4			1084			382.5
Walsall	E08000030	Upper tier local authority	12/05/2020	8			1080			381.1
Walsall	E08000030	Upper tier local authority	11/05/2020	3			1072			378.3

Reported Cases up to 18 May 2020

Area name	Area code	Area type	Specimen date	Daily lab-confirmed cases	Previously reported daily cases	Change in daily cases	Cumulative lab-confirmed cases	Previously reported cumulative cases	Change in cumulative cases	Cumulative lab-confirmed cases rate
Walsall	E08000030	Upper tier local authority	10/05/2020	3			1069			377.2
Walsall	E08000030	Upper tier local authority	09/05/2020	2			1066			376.2
Walsall	E08000030	Upper tier local authority	08/05/2020	7			1064			375.5
Walsall	E08000030	Upper tier local authority	07/05/2020	3			1057			373
Walsall	E08000030	Upper tier local authority	06/05/2020	4			1054			371.9
Walsall	E08000030	Upper tier local authority	05/05/2020	14			1050			370.5
Walsall	E08000030	Upper tier local authority	04/05/2020	3			1036			365.6
Walsall	E08000030	Upper tier local authority	03/05/2020	4			1033			364.5
Walsall	E08000030	Upper tier local authority	01/05/2020	23			1029			363.1
Walsall	E08000030	Upper tier local authority	30/04/2020	21			1006			355
Walsall	E08000030	Upper tier local authority	29/04/2020	10			985			347.6
Walsall	E08000030	Upper tier local authority	28/04/2020	28			975			344.1
Walsall	E08000030	Upper tier local authority	27/04/2020	26			947			334.2
Walsall	E08000030	Upper tier local authority	26/04/2020	17			921			325
Walsall	E08000030	Upper tier local authority	25/04/2020	22			904			319
Walsall	E08000030	Upper tier local authority	24/04/2020	45			882			311.2
Walsall	E08000030	Upper tier local authority	23/04/2020	17			837			295.4
Walsall	E08000030	Upper tier local authority	22/04/2020	20			820			289.4
Walsall	E08000030	Upper tier local authority	21/04/2020	37			800			282.3
Walsall	E08000030	Upper tier local authority	20/04/2020	35			763			269.3
Walsall	E08000030	Upper tier local authority	19/04/2020	10			728			256.9
Walsall	E08000030	Upper tier local authority	18/04/2020	12			718			253.4
Walsall	E08000030	Upper tier local authority	17/04/2020	34			706			249.1
Walsall	E08000030	Upper tier local authority	16/04/2020	23			672			237.1
Walsall	E08000030	Upper tier local authority	15/04/2020	19			649			229
Walsall	E08000030	Upper tier local authority	14/04/2020	22			630			222.3
Walsall	E08000030	Upper tier local authority	13/04/2020	22			608			214.6
Walsall	E08000030	Upper tier local authority	12/04/2020	13			586			206.8
Walsall	E08000030	Upper tier local authority	11/04/2020	9			573			202.2
Walsall	E08000030	Upper tier local authority	10/04/2020	21			564			199
Walsall	E08000030	Upper tier local authority	09/04/2020	32			543			191.6
Walsall	E08000030	Upper tier local authority	08/04/2020	19			511			180.3
Walsall	E08000030	Upper tier local authority	07/04/2020	33			492			173.6
Walsall	E08000030	Upper tier local authority	06/04/2020	33			459			162
Walsall	E08000030	Upper tier local authority	05/04/2020	17			426			150.3
Walsall	E08000030	Upper tier local authority	04/04/2020	26			409			144.3
Walsall	E08000030	Upper tier local authority	03/04/2020	27			383			135.2
Walsall	E08000030	Upper tier local authority	02/04/2020	48			356			125.6
Walsall	E08000030	Upper tier local authority	01/04/2020	36			308			108.7
Walsall	E08000030	Upper tier local authority	31/03/2020	30			272			96
Walsall	E08000030	Upper tier local authority	30/03/2020	27			242			85.4
Walsall	E08000030	Upper tier local authority	29/03/2020	21			215			75.9
Walsall	E08000030	Upper tier local authority	28/03/2020	32			194			68.5
Walsall	E08000030	Upper tier local authority	27/03/2020	21			162			57.2
Walsall	E08000030	Upper tier local authority	26/03/2020	19			141			49.8
Walsall	E08000030	Upper tier local authority	25/03/2020	16			122			43.1
Walsall	E08000030	Upper tier local authority	24/03/2020	16			106			37.4
Walsall	E08000030	Upper tier local authority	23/03/2020	19			90			31.8
Walsall	E08000030	Upper tier local authority	22/03/2020	10			71			25.1
Walsall	E08000030	Upper tier local authority	21/03/2020	12			61			21.5
Walsall	E08000030	Upper tier local authority	20/03/2020	9			49			17.3
Walsall	E08000030	Upper tier local authority	19/03/2020	8			40			14.1
Walsall	E08000030	Upper tier local authority	18/03/2020	5			32			11.3

Reported Cases up to 18 May 2020

Area name	Area code	Area type	Specimen date	Daily lab-confirmed cases	Previously reported daily cases	Change in daily cases	Cumulative lab-confirmed cases	Previously reported cumulative cases	Change in cumulative cases	Cumulative lab-confirmed cases rate
Walsall	E08000030	Upper tier local authority	17/03/2020	4			27			9.5
Walsall	E08000030	Upper tier local authority	16/03/2020	1			23			8.1
Walsall	E08000030	Upper tier local authority	15/03/2020	4			22			7.8
Walsall	E08000030	Upper tier local authority	14/03/2020	2			18			6.4
Walsall	E08000030	Upper tier local authority	13/03/2020	2			16			5.6
Walsall	E08000030	Upper tier local authority	12/03/2020	7			14			4.9
Walsall	E08000030	Upper tier local authority	11/03/2020	5			7			2.5
Walsall	E08000030	Upper tier local authority	10/03/2020	1			2			0.7
Walsall	E08000030	Upper tier local authority	01/03/2020	1			1			0.4
Waltham Forest	E09000031	Upper tier local authority	18/05/2020	0			755			272.9
Waltham Forest	E09000031	Upper tier local authority	17/05/2020	1			755			272.9
Waltham Forest	E09000031	Upper tier local authority	16/05/2020	1			754			272.5
Waltham Forest	E09000031	Upper tier local authority	13/05/2020	2			753			272.1
Waltham Forest	E09000031	Upper tier local authority	12/05/2020	1			751			271.4
Waltham Forest	E09000031	Upper tier local authority	10/05/2020	1			750			271.1
Waltham Forest	E09000031	Upper tier local authority	09/05/2020	5			749			270.7
Waltham Forest	E09000031	Upper tier local authority	07/05/2020	3			744			268.9
Waltham Forest	E09000031	Upper tier local authority	06/05/2020	3			741			267.8
Waltham Forest	E09000031	Upper tier local authority	05/05/2020	3			738			266.7
Waltham Forest	E09000031	Upper tier local authority	04/05/2020	8			735			265.6
Waltham Forest	E09000031	Upper tier local authority	01/05/2020	4			727			262.7
Waltham Forest	E09000031	Upper tier local authority	30/04/2020	6			723			261.3
Waltham Forest	E09000031	Upper tier local authority	29/04/2020	2			717			259.1
Waltham Forest	E09000031	Upper tier local authority	28/04/2020	2			715			258.4
Waltham Forest	E09000031	Upper tier local authority	27/04/2020	6			713			257.7
Waltham Forest	E09000031	Upper tier local authority	26/04/2020	3			707			255.5
Waltham Forest	E09000031	Upper tier local authority	25/04/2020	7			704			254.4
Waltham Forest	E09000031	Upper tier local authority	24/04/2020	9			697			251.9
Waltham Forest	E09000031	Upper tier local authority	23/04/2020	6			688			248.6
Waltham Forest	E09000031	Upper tier local authority	22/04/2020	7			682			246.5
Waltham Forest	E09000031	Upper tier local authority	21/04/2020	7			675			243.9
Waltham Forest	E09000031	Upper tier local authority	20/04/2020	13			668			241.4
Waltham Forest	E09000031	Upper tier local authority	19/04/2020	11			655			236.7
Waltham Forest	E09000031	Upper tier local authority	18/04/2020	13			644			232.7
Waltham Forest	E09000031	Upper tier local authority	17/04/2020	6			631			228
Waltham Forest	E09000031	Upper tier local authority	16/04/2020	7			625			225.9
Waltham Forest	E09000031	Upper tier local authority	15/04/2020	25			618			223.3
Waltham Forest	E09000031	Upper tier local authority	14/04/2020	16			593			214.3
Waltham Forest	E09000031	Upper tier local authority	13/04/2020	19			577			208.5
Waltham Forest	E09000031	Upper tier local authority	12/04/2020	18			558			201.7
Waltham Forest	E09000031	Upper tier local authority	11/04/2020	15			540			195.2
Waltham Forest	E09000031	Upper tier local authority	10/04/2020	16			525			189.7
Waltham Forest	E09000031	Upper tier local authority	09/04/2020	24			509			184
Waltham Forest	E09000031	Upper tier local authority	08/04/2020	21			485			175.3
Waltham Forest	E09000031	Upper tier local authority	07/04/2020	20			464			167.7
Waltham Forest	E09000031	Upper tier local authority	06/04/2020	25			444			160.5
Waltham Forest	E09000031	Upper tier local authority	05/04/2020	26			419			151.4
Waltham Forest	E09000031	Upper tier local authority	04/04/2020	21			393			142
Waltham Forest	E09000031	Upper tier local authority	03/04/2020	30			372			134.4
Waltham Forest	E09000031	Upper tier local authority	02/04/2020	27			342			123.6
Waltham Forest	E09000031	Upper tier local authority	01/04/2020	25			315			113.8
Waltham Forest	E09000031	Upper tier local authority	31/03/2020	36			290			104.8
Waltham Forest	E09000031	Upper tier local authority	30/03/2020	23			254			91.8

Reported Cases up to 18 May 2020

Area name	Area code	Area type	Specimen date	Daily lab-confirmed cases	Previously reported daily cases	Change in daily cases	Cumulative lab-confirmed cases	Previously reported cumulative cases	Change in cumulative cases	Cumulative lab-confirmed cases rate
Waltham Forest	E09000031	Upper tier local authority	29/03/2020	24			231			83.5
Waltham Forest	E09000031	Upper tier local authority	28/03/2020	21			207			74.8
Waltham Forest	E09000031	Upper tier local authority	27/03/2020	27			186			67.2
Waltham Forest	E09000031	Upper tier local authority	26/03/2020	34			159			57.5
Waltham Forest	E09000031	Upper tier local authority	25/03/2020	24			125			45.2
Waltham Forest	E09000031	Upper tier local authority	24/03/2020	11			101			36.5
Waltham Forest	E09000031	Upper tier local authority	23/03/2020	21			90			32.5
Waltham Forest	E09000031	Upper tier local authority	22/03/2020	2			69			24.9
Waltham Forest	E09000031	Upper tier local authority	21/03/2020	12			67			24.2
Waltham Forest	E09000031	Upper tier local authority	20/03/2020	13			55			19.9
Waltham Forest	E09000031	Upper tier local authority	19/03/2020	9			42			15.2
Waltham Forest	E09000031	Upper tier local authority	18/03/2020	11			33			11.9
Waltham Forest	E09000031	Upper tier local authority	17/03/2020	5			22			8
Waltham Forest	E09000031	Upper tier local authority	16/03/2020	2			17			6.1
Waltham Forest	E09000031	Upper tier local authority	15/03/2020	4			15			5.4
Waltham Forest	E09000031	Upper tier local authority	14/03/2020	3			11			4
Waltham Forest	E09000031	Upper tier local authority	13/03/2020	2			8			2.9
Waltham Forest	E09000031	Upper tier local authority	12/03/2020	1			6			2.2
Waltham Forest	E09000031	Upper tier local authority	11/03/2020	2			5			1.8
Waltham Forest	E09000031	Upper tier local authority	09/03/2020	1			3			1.1
Waltham Forest	E09000031	Upper tier local authority	06/03/2020	1			2			0.7
Waltham Forest	E09000031	Upper tier local authority	05/03/2020	1			1			0.4
Wandsworth	E09000032	Upper tier local authority	18/05/2020	0			986			302
Wandsworth	E09000032	Upper tier local authority	15/05/2020	3			986			302
Wandsworth	E09000032	Upper tier local authority	14/05/2020	3			983			301.1
Wandsworth	E09000032	Upper tier local authority	13/05/2020	2			980			300.2
Wandsworth	E09000032	Upper tier local authority	12/05/2020	5			978			299.6
Wandsworth	E09000032	Upper tier local authority	11/05/2020	1			973			298
Wandsworth	E09000032	Upper tier local authority	10/05/2020	4			972			297.7
Wandsworth	E09000032	Upper tier local authority	09/05/2020	3			968			296.5
Wandsworth	E09000032	Upper tier local authority	08/05/2020	1			965			295.6
Wandsworth	E09000032	Upper tier local authority	07/05/2020	7			964			295.3
Wandsworth	E09000032	Upper tier local authority	05/05/2020	3			957			293.1
Wandsworth	E09000032	Upper tier local authority	04/05/2020	3			954			292.2
Wandsworth	E09000032	Upper tier local authority	03/05/2020	2			951			291.3
Wandsworth	E09000032	Upper tier local authority	02/05/2020	3			949			290.7
Wandsworth	E09000032	Upper tier local authority	01/05/2020	7			946			289.8
Wandsworth	E09000032	Upper tier local authority	30/04/2020	10			939			287.6
Wandsworth	E09000032	Upper tier local authority	29/04/2020	8			929			284.6
Wandsworth	E09000032	Upper tier local authority	28/04/2020	7			921			282.1
Wandsworth	E09000032	Upper tier local authority	27/04/2020	6			914			280
Wandsworth	E09000032	Upper tier local authority	26/04/2020	4			908			278.1
Wandsworth	E09000032	Upper tier local authority	25/04/2020	6			904			276.9
Wandsworth	E09000032	Upper tier local authority	24/04/2020	5			898			275.1
Wandsworth	E09000032	Upper tier local authority	23/04/2020	6			893			273.5
Wandsworth	E09000032	Upper tier local authority	22/04/2020	4			887			271.7
Wandsworth	E09000032	Upper tier local authority	21/04/2020	6			883			270.5
Wandsworth	E09000032	Upper tier local authority	20/04/2020	9			877			268.6
Wandsworth	E09000032	Upper tier local authority	19/04/2020	4			868			265.9
Wandsworth	E09000032	Upper tier local authority	18/04/2020	11			864			264.6
Wandsworth	E09000032	Upper tier local authority	17/04/2020	18			853			261.3
Wandsworth	E09000032	Upper tier local authority	16/04/2020	20			835			255.8
Wandsworth	E09000032	Upper tier local authority	15/04/2020	18			815			249.6

Reported Cases up to 18 May 2020

Area name	Area code	Area type	Specimen date	Daily lab-confirmed cases	Previously reported daily cases	Change in daily cases	Cumulative lab-confirmed cases	Previously reported cumulative cases	Change in cumulative cases	Cumulative lab-confirmed cases rate
Wandsworth	E09000032	Upper tier local authority	14/04/2020	19			797			244.1
Wandsworth	E09000032	Upper tier local authority	13/04/2020	14			778			238.3
Wandsworth	E09000032	Upper tier local authority	12/04/2020	6			764			234
Wandsworth	E09000032	Upper tier local authority	11/04/2020	14			758			232.2
Wandsworth	E09000032	Upper tier local authority	10/04/2020	30			744			227.9
Wandsworth	E09000032	Upper tier local authority	09/04/2020	24			714			218.7
Wandsworth	E09000032	Upper tier local authority	08/04/2020	25			690			211.3
Wandsworth	E09000032	Upper tier local authority	07/04/2020	26			665			203.7
Wandsworth	E09000032	Upper tier local authority	06/04/2020	34			639			195.7
Wandsworth	E09000032	Upper tier local authority	05/04/2020	17			605			185.3
Wandsworth	E09000032	Upper tier local authority	04/04/2020	26			588			180.1
Wandsworth	E09000032	Upper tier local authority	03/04/2020	28			562			172.1
Wandsworth	E09000032	Upper tier local authority	02/04/2020	38			534			163.6
Wandsworth	E09000032	Upper tier local authority	01/04/2020	38			496			151.9
Wandsworth	E09000032	Upper tier local authority	31/03/2020	41			458			140.3
Wandsworth	E09000032	Upper tier local authority	30/03/2020	27			417			127.7
Wandsworth	E09000032	Upper tier local authority	29/03/2020	23			390			119.5
Wandsworth	E09000032	Upper tier local authority	28/03/2020	20			367			112.4
Wandsworth	E09000032	Upper tier local authority	27/03/2020	30			347			106.3
Wandsworth	E09000032	Upper tier local authority	26/03/2020	33			317			97.1
Wandsworth	E09000032	Upper tier local authority	25/03/2020	44			284			87
Wandsworth	E09000032	Upper tier local authority	24/03/2020	28			240			73.5
Wandsworth	E09000032	Upper tier local authority	23/03/2020	27			212			64.9
Wandsworth	E09000032	Upper tier local authority	22/03/2020	16			185			56.7
Wandsworth	E09000032	Upper tier local authority	21/03/2020	16			169			51.8
Wandsworth	E09000032	Upper tier local authority	20/03/2020	23			153			46.9
Wandsworth	E09000032	Upper tier local authority	19/03/2020	17			130			39.8
Wandsworth	E09000032	Upper tier local authority	18/03/2020	15			113			34.6
Wandsworth	E09000032	Upper tier local authority	17/03/2020	20			98			30
Wandsworth	E09000032	Upper tier local authority	16/03/2020	13			78			23.9
Wandsworth	E09000032	Upper tier local authority	15/03/2020	12			65			19.9
Wandsworth	E09000032	Upper tier local authority	14/03/2020	11			53			16.2
Wandsworth	E09000032	Upper tier local authority	13/03/2020	4			42			12.9
Wandsworth	E09000032	Upper tier local authority	12/03/2020	12			38			11.6
Wandsworth	E09000032	Upper tier local authority	11/03/2020	10			26			8
Wandsworth	E09000032	Upper tier local authority	10/03/2020	9			16			4.9
Wandsworth	E09000032	Upper tier local authority	09/03/2020	2			7			2.1
Wandsworth	E09000032	Upper tier local authority	08/03/2020	2			5			1.5
Wandsworth	E09000032	Upper tier local authority	03/03/2020	1			3			0.9
Wandsworth	E09000032	Upper tier local authority	02/03/2020	1			2			0.6
Wandsworth	E09000032	Upper tier local authority	01/03/2020	1			1			0.3
Warrington	E06000007	Upper tier local authority	18/05/2020	0			732			349.3
Warrington	E06000007	Upper tier local authority	16/05/2020	9			732			349.3
Warrington	E06000007	Upper tier local authority	15/05/2020	3			723			345
Warrington	E06000007	Upper tier local authority	14/05/2020	9			720			343.6
Warrington	E06000007	Upper tier local authority	13/05/2020	9			711			339.3
Warrington	E06000007	Upper tier local authority	12/05/2020	9			702			335
Warrington	E06000007	Upper tier local authority	11/05/2020	4			693			330.7
Warrington	E06000007	Upper tier local authority	10/05/2020	3			689			328.8
Warrington	E06000007	Upper tier local authority	09/05/2020	5			686			327.4
Warrington	E06000007	Upper tier local authority	08/05/2020	1			681			325
Warrington	E06000007	Upper tier local authority	07/05/2020	4			680			324.5
Warrington	E06000007	Upper tier local authority	06/05/2020	10			676			322.6

Reported Cases up to 18 May 2020

Area name	Area code	Area type	Specimen date	Daily lab-confirmed cases	Previously reported daily cases	Change in daily cases	Cumulative lab-confirmed cases	Previously reported cumulative cases	Change in cumulative cases	Cumulative lab-confirmed cases rate
Warrington	E06000007	Upper tier local authority	05/05/2020	3			666			317.8
Warrington	E06000007	Upper tier local authority	04/05/2020	10			663			316.4
Warrington	E06000007	Upper tier local authority	03/05/2020	3			653			311.6
Warrington	E06000007	Upper tier local authority	02/05/2020	5			650			310.2
Warrington	E06000007	Upper tier local authority	01/05/2020	7			645			307.8
Warrington	E06000007	Upper tier local authority	30/04/2020	17			638			304.5
Warrington	E06000007	Upper tier local authority	29/04/2020	11			621			296.4
Warrington	E06000007	Upper tier local authority	28/04/2020	16			610			291.1
Warrington	E06000007	Upper tier local authority	27/04/2020	15			594			283.5
Warrington	E06000007	Upper tier local authority	26/04/2020	7			579			276.3
Warrington	E06000007	Upper tier local authority	25/04/2020	10			572			273
Warrington	E06000007	Upper tier local authority	24/04/2020	8			562			268.2
Warrington	E06000007	Upper tier local authority	23/04/2020	23			554			264.4
Warrington	E06000007	Upper tier local authority	22/04/2020	13			531			253.4
Warrington	E06000007	Upper tier local authority	21/04/2020	24			518			247.2
Warrington	E06000007	Upper tier local authority	20/04/2020	20			494			235.7
Warrington	E06000007	Upper tier local authority	19/04/2020	7			474			226.2
Warrington	E06000007	Upper tier local authority	18/04/2020	11			467			222.9
Warrington	E06000007	Upper tier local authority	17/04/2020	13			456			217.6
Warrington	E06000007	Upper tier local authority	16/04/2020	26			443			211.4
Warrington	E06000007	Upper tier local authority	15/04/2020	13			417			199
Warrington	E06000007	Upper tier local authority	14/04/2020	29			404			192.8
Warrington	E06000007	Upper tier local authority	13/04/2020	17			375			179
Warrington	E06000007	Upper tier local authority	12/04/2020	7			358			170.8
Warrington	E06000007	Upper tier local authority	11/04/2020	16			351			167.5
Warrington	E06000007	Upper tier local authority	10/04/2020	28			335			159.9
Warrington	E06000007	Upper tier local authority	09/04/2020	22			307			146.5
Warrington	E06000007	Upper tier local authority	08/04/2020	38			285			136
Warrington	E06000007	Upper tier local authority	07/04/2020	31			247			117.9
Warrington	E06000007	Upper tier local authority	06/04/2020	32			216			103.1
Warrington	E06000007	Upper tier local authority	05/04/2020	23			184			87.8
Warrington	E06000007	Upper tier local authority	04/04/2020	16			161			76.8
Warrington	E06000007	Upper tier local authority	03/04/2020	16			145			69.2
Warrington	E06000007	Upper tier local authority	02/04/2020	25			129			61.6
Warrington	E06000007	Upper tier local authority	01/04/2020	17			104			49.6
Warrington	E06000007	Upper tier local authority	31/03/2020	19			87			41.5
Warrington	E06000007	Upper tier local authority	30/03/2020	18			68			32.5
Warrington	E06000007	Upper tier local authority	29/03/2020	10			50			23.9
Warrington	E06000007	Upper tier local authority	28/03/2020	8			40			19.1
Warrington	E06000007	Upper tier local authority	27/03/2020	10			32			15.3
Warrington	E06000007	Upper tier local authority	26/03/2020	3			22			10.5
Warrington	E06000007	Upper tier local authority	25/03/2020	1			19			9.1
Warrington	E06000007	Upper tier local authority	24/03/2020	3			18			8.6
Warrington	E06000007	Upper tier local authority	23/03/2020	5			15			7.2
Warrington	E06000007	Upper tier local authority	22/03/2020	2			10			4.8
Warrington	E06000007	Upper tier local authority	21/03/2020	1			8			3.8
Warrington	E06000007	Upper tier local authority	20/03/2020	1			7			3.3
Warrington	E06000007	Upper tier local authority	19/03/2020	2			6			2.9
Warrington	E06000007	Upper tier local authority	15/03/2020	1			4			1.9
Warrington	E06000007	Upper tier local authority	12/03/2020	2			3			1.4
Warrington	E06000007	Upper tier local authority	09/03/2020	1			1			0.5
Warwickshire	E10000031	Upper tier local authority	18/05/2020	0			1383			242.2
Warwickshire	E10000031	Upper tier local authority	17/05/2020	3			1383			242.2

Reported Cases up to 18 May 2020

Area name	Area code	Area type	Specimen date	Daily lab-confirmed cases	Previously reported daily cases	Change in daily cases	Cumulative lab-confirmed cases	Previously reported cumulative cases	Change in cumulative cases	Cumulative lab-confirmed cases rate
Warwickshire	E10000031	Upper tier local authority	16/05/2020	3			1380			241.7
Warwickshire	E10000031	Upper tier local authority	15/05/2020	9			1377			241.2
Warwickshire	E10000031	Upper tier local authority	14/05/2020	7			1368			239.6
Warwickshire	E10000031	Upper tier local authority	13/05/2020	6			1361			238.3
Warwickshire	E10000031	Upper tier local authority	12/05/2020	7			1355			237.3
Warwickshire	E10000031	Upper tier local authority	11/05/2020	13			1348			236.1
Warwickshire	E10000031	Upper tier local authority	10/05/2020	8			1335			233.8
Warwickshire	E10000031	Upper tier local authority	09/05/2020	5			1327			232.4
Warwickshire	E10000031	Upper tier local authority	08/05/2020	9			1322			231.5
Warwickshire	E10000031	Upper tier local authority	07/05/2020	10			1313			229.9
Warwickshire	E10000031	Upper tier local authority	06/05/2020	13			1303			228.2
Warwickshire	E10000031	Upper tier local authority	05/05/2020	25			1290			225.9
Warwickshire	E10000031	Upper tier local authority	04/05/2020	10			1265			221.5
Warwickshire	E10000031	Upper tier local authority	03/05/2020	10			1255			219.8
Warwickshire	E10000031	Upper tier local authority	02/05/2020	25			1245			218
Warwickshire	E10000031	Upper tier local authority	01/05/2020	14			1220			213.7
Warwickshire	E10000031	Upper tier local authority	30/04/2020	17			1206			211.2
Warwickshire	E10000031	Upper tier local authority	29/04/2020	23			1189			208.2
Warwickshire	E10000031	Upper tier local authority	28/04/2020	24			1166			204.2
Warwickshire	E10000031	Upper tier local authority	27/04/2020	29			1142			200
Warwickshire	E10000031	Upper tier local authority	26/04/2020	16			1113			194.9
Warwickshire	E10000031	Upper tier local authority	25/04/2020	30			1097			192.1
Warwickshire	E10000031	Upper tier local authority	24/04/2020	34			1067			186.9
Warwickshire	E10000031	Upper tier local authority	23/04/2020	20			1033			180.9
Warwickshire	E10000031	Upper tier local authority	22/04/2020	33			1013			177.4
Warwickshire	E10000031	Upper tier local authority	21/04/2020	24			980			171.6
Warwickshire	E10000031	Upper tier local authority	20/04/2020	27			956			167.4
Warwickshire	E10000031	Upper tier local authority	19/04/2020	31			929			162.7
Warwickshire	E10000031	Upper tier local authority	18/04/2020	42			898			157.3
Warwickshire	E10000031	Upper tier local authority	17/04/2020	26			856			149.9
Warwickshire	E10000031	Upper tier local authority	16/04/2020	38			830			145.4
Warwickshire	E10000031	Upper tier local authority	15/04/2020	28			792			138.7
Warwickshire	E10000031	Upper tier local authority	14/04/2020	20			764			133.8
Warwickshire	E10000031	Upper tier local authority	13/04/2020	27			744			130.3
Warwickshire	E10000031	Upper tier local authority	12/04/2020	22			717			125.6
Warwickshire	E10000031	Upper tier local authority	11/04/2020	34			695			121.7
Warwickshire	E10000031	Upper tier local authority	10/04/2020	30			661			115.8
Warwickshire	E10000031	Upper tier local authority	09/04/2020	40			631			110.5
Warwickshire	E10000031	Upper tier local authority	08/04/2020	32			591			103.5
Warwickshire	E10000031	Upper tier local authority	07/04/2020	37			559			97.9
Warwickshire	E10000031	Upper tier local authority	06/04/2020	37			522			91.4
Warwickshire	E10000031	Upper tier local authority	05/04/2020	24			485			84.9
Warwickshire	E10000031	Upper tier local authority	04/04/2020	35			461			80.7
Warwickshire	E10000031	Upper tier local authority	03/04/2020	39			426			74.6
Warwickshire	E10000031	Upper tier local authority	02/04/2020	51			387			67.8
Warwickshire	E10000031	Upper tier local authority	01/04/2020	29			336			58.8
Warwickshire	E10000031	Upper tier local authority	31/03/2020	20			307			53.8
Warwickshire	E10000031	Upper tier local authority	30/03/2020	40			287			50.3
Warwickshire	E10000031	Upper tier local authority	29/03/2020	26			247			43.3
Warwickshire	E10000031	Upper tier local authority	28/03/2020	27			221			38.7
Warwickshire	E10000031	Upper tier local authority	27/03/2020	18			194			34
Warwickshire	E10000031	Upper tier local authority	26/03/2020	28			176			30.8
Warwickshire	E10000031	Upper tier local authority	25/03/2020	14			148			25.9

Reported Cases up to 18 May 2020

Area name	Area code	Area type	Specimen date	Daily lab-confirmed cases	Previously reported daily cases	Change in daily cases	Cumulative lab-confirmed cases	Previously reported cumulative cases	Change in cumulative cases	Cumulative lab-confirmed cases rate
Warwickshire	E10000031	Upper tier local authority	24/03/2020		20		134			23.5
Warwickshire	E10000031	Upper tier local authority	23/03/2020		28		114			20
Warwickshire	E10000031	Upper tier local authority	22/03/2020		7		86			15.1
Warwickshire	E10000031	Upper tier local authority	21/03/2020		9		79			13.8
Warwickshire	E10000031	Upper tier local authority	20/03/2020		12		70			12.3
Warwickshire	E10000031	Upper tier local authority	19/03/2020		8		58			10.2
Warwickshire	E10000031	Upper tier local authority	18/03/2020		15		50			8.8
Warwickshire	E10000031	Upper tier local authority	17/03/2020		4		35			6.1
Warwickshire	E10000031	Upper tier local authority	16/03/2020		8		31			5.4
Warwickshire	E10000031	Upper tier local authority	15/03/2020		2		23			4
Warwickshire	E10000031	Upper tier local authority	14/03/2020		1		21			3.7
Warwickshire	E10000031	Upper tier local authority	13/03/2020		3		20			3.5
Warwickshire	E10000031	Upper tier local authority	12/03/2020		4		17			3
Warwickshire	E10000031	Upper tier local authority	11/03/2020		2		13			2.3
Warwickshire	E10000031	Upper tier local authority	10/03/2020		3		11			1.9
Warwickshire	E10000031	Upper tier local authority	09/03/2020		1		8			1.4
Warwickshire	E10000031	Upper tier local authority	05/03/2020		2		7			1.2
Warwickshire	E10000031	Upper tier local authority	04/03/2020		2		5			0.9
Warwickshire	E10000031	Upper tier local authority	02/03/2020		2		3			0.5
Warwickshire	E10000031	Upper tier local authority	23/02/2020		1		1			0.2
West Berkshire	E06000037	Upper tier local authority	18/05/2020		2		361			227.7
West Berkshire	E06000037	Upper tier local authority	15/05/2020		3		359			226.5
West Berkshire	E06000037	Upper tier local authority	13/05/2020		3		356			224.6
West Berkshire	E06000037	Upper tier local authority	12/05/2020		1		353			222.7
West Berkshire	E06000037	Upper tier local authority	11/05/2020		4		352			222
West Berkshire	E06000037	Upper tier local authority	10/05/2020		1		348			219.5
West Berkshire	E06000037	Upper tier local authority	09/05/2020		1		347			218.9
West Berkshire	E06000037	Upper tier local authority	08/05/2020		1		346			218.3
West Berkshire	E06000037	Upper tier local authority	07/05/2020		1		345			217.6
West Berkshire	E06000037	Upper tier local authority	06/05/2020		1		344			217
West Berkshire	E06000037	Upper tier local authority	05/05/2020		2		343			216.4
West Berkshire	E06000037	Upper tier local authority	04/05/2020		4		341			215.1
West Berkshire	E06000037	Upper tier local authority	02/05/2020		2		337			212.6
West Berkshire	E06000037	Upper tier local authority	01/05/2020		2		335			211.3
West Berkshire	E06000037	Upper tier local authority	30/04/2020		5		333			210.1
West Berkshire	E06000037	Upper tier local authority	29/04/2020		11		328			206.9
West Berkshire	E06000037	Upper tier local authority	28/04/2020		3		317			200
West Berkshire	E06000037	Upper tier local authority	27/04/2020		4		314			198.1
West Berkshire	E06000037	Upper tier local authority	26/04/2020		3		310			195.6
West Berkshire	E06000037	Upper tier local authority	25/04/2020		7		307			193.7
West Berkshire	E06000037	Upper tier local authority	24/04/2020		3		300			189.2
West Berkshire	E06000037	Upper tier local authority	23/04/2020		9		297			187.3
West Berkshire	E06000037	Upper tier local authority	22/04/2020		6		288			181.7
West Berkshire	E06000037	Upper tier local authority	21/04/2020		12		282			177.9
West Berkshire	E06000037	Upper tier local authority	20/04/2020		16		270			170.3
West Berkshire	E06000037	Upper tier local authority	19/04/2020		6		254			160.2
West Berkshire	E06000037	Upper tier local authority	18/04/2020		14		248			156.4
West Berkshire	E06000037	Upper tier local authority	17/04/2020		10		234			147.6
West Berkshire	E06000037	Upper tier local authority	16/04/2020		17		224			141.3
West Berkshire	E06000037	Upper tier local authority	15/04/2020		9		207			130.6
West Berkshire	E06000037	Upper tier local authority	14/04/2020		12		198			124.9
West Berkshire	E06000037	Upper tier local authority	13/04/2020		12		186			117.3
West Berkshire	E06000037	Upper tier local authority	12/04/2020		7		174			109.8

Reported Cases up to 18 May 2020

Area name	Area code	Area type	Specimen date	Daily lab-confirmed cases	Previously reported daily cases	Change in daily cases	Cumulative lab-confirmed cases	Previously reported cumulative cases	Change in cumulative cases	Cumulative lab-confirmed cases rate
West Berkshire	E06000037	Upper tier local authority	11/04/2020	9			167			105.3
West Berkshire	E06000037	Upper tier local authority	10/04/2020	13			158			99.7
West Berkshire	E06000037	Upper tier local authority	09/04/2020	2			145			91.5
West Berkshire	E06000037	Upper tier local authority	08/04/2020	5			143			90.2
West Berkshire	E06000037	Upper tier local authority	07/04/2020	11			138			87.1
West Berkshire	E06000037	Upper tier local authority	06/04/2020	6			127			80.1
West Berkshire	E06000037	Upper tier local authority	05/04/2020	6			121			76.3
West Berkshire	E06000037	Upper tier local authority	04/04/2020	13			115			72.5
West Berkshire	E06000037	Upper tier local authority	03/04/2020	10			102			64.3
West Berkshire	E06000037	Upper tier local authority	02/04/2020	5			92			58
West Berkshire	E06000037	Upper tier local authority	01/04/2020	14			87			54.9
West Berkshire	E06000037	Upper tier local authority	31/03/2020	4			73			46
West Berkshire	E06000037	Upper tier local authority	30/03/2020	11			69			43.5
West Berkshire	E06000037	Upper tier local authority	29/03/2020	3			58			36.6
West Berkshire	E06000037	Upper tier local authority	28/03/2020	6			55			34.7
West Berkshire	E06000037	Upper tier local authority	27/03/2020	5			49			30.9
West Berkshire	E06000037	Upper tier local authority	26/03/2020	4			44			27.8
West Berkshire	E06000037	Upper tier local authority	25/03/2020	7			40			25.2
West Berkshire	E06000037	Upper tier local authority	24/03/2020	3			33			20.8
West Berkshire	E06000037	Upper tier local authority	23/03/2020	8			30			18.9
West Berkshire	E06000037	Upper tier local authority	22/03/2020	1			22			13.9
West Berkshire	E06000037	Upper tier local authority	21/03/2020	7			21			13.2
West Berkshire	E06000037	Upper tier local authority	20/03/2020	3			14			8.8
West Berkshire	E06000037	Upper tier local authority	19/03/2020	1			11			6.9
West Berkshire	E06000037	Upper tier local authority	18/03/2020	3			10			6.3
West Berkshire	E06000037	Upper tier local authority	17/03/2020	1			7			4.4
West Berkshire	E06000037	Upper tier local authority	16/03/2020	1			6			3.8
West Berkshire	E06000037	Upper tier local authority	15/03/2020	1			5			3.2
West Berkshire	E06000037	Upper tier local authority	14/03/2020	1			4			2.5
West Berkshire	E06000037	Upper tier local authority	12/03/2020	2			3			1.9
West Berkshire	E06000037	Upper tier local authority	07/03/2020	1			1			0.6
West Sussex	E10000032	Upper tier local authority	18/05/2020	0			1276			148.6
West Sussex	E10000032	Upper tier local authority	15/05/2020	2			1276			148.6
West Sussex	E10000032	Upper tier local authority	14/05/2020	4			1274			148.3
West Sussex	E10000032	Upper tier local authority	13/05/2020	1			1270			147.9
West Sussex	E10000032	Upper tier local authority	12/05/2020	4			1269			147.8
West Sussex	E10000032	Upper tier local authority	11/05/2020	10			1265			147.3
West Sussex	E10000032	Upper tier local authority	10/05/2020	10			1255			146.1
West Sussex	E10000032	Upper tier local authority	09/05/2020	8			1245			145
West Sussex	E10000032	Upper tier local authority	08/05/2020	3			1237			144
West Sussex	E10000032	Upper tier local authority	07/05/2020	7			1234			143.7
West Sussex	E10000032	Upper tier local authority	06/05/2020	4			1227			142.9
West Sussex	E10000032	Upper tier local authority	05/05/2020	5			1223			142.4
West Sussex	E10000032	Upper tier local authority	04/05/2020	13			1218			141.8
West Sussex	E10000032	Upper tier local authority	03/05/2020	8			1205			140.3
West Sussex	E10000032	Upper tier local authority	02/05/2020	11			1197			139.4
West Sussex	E10000032	Upper tier local authority	01/05/2020	13			1186			138.1
West Sussex	E10000032	Upper tier local authority	30/04/2020	22			1173			136.6
West Sussex	E10000032	Upper tier local authority	29/04/2020	25			1151			134
West Sussex	E10000032	Upper tier local authority	28/04/2020	32			1126			131.1
West Sussex	E10000032	Upper tier local authority	27/04/2020	10			1094			127.4
West Sussex	E10000032	Upper tier local authority	26/04/2020	14			1084			126.2
West Sussex	E10000032	Upper tier local authority	25/04/2020	18			1070			124.6

Reported Cases up to 18 May 2020

Area name	Area code	Area type	Specimen date	Daily lab-confirmed cases	Previously reported daily cases	Change in daily cases	Cumulative lab-confirmed cases	Previously reported cumulative cases	Change in cumulative cases	Cumulative lab-confirmed cases rate
West Sussex	E10000032	Upper tier local authority	24/04/2020	27			1052			122.5
West Sussex	E10000032	Upper tier local authority	23/04/2020	30			1025			119.3
West Sussex	E10000032	Upper tier local authority	22/04/2020	19			995			115.9
West Sussex	E10000032	Upper tier local authority	21/04/2020	28			976			113.6
West Sussex	E10000032	Upper tier local authority	20/04/2020	25			948			110.4
West Sussex	E10000032	Upper tier local authority	19/04/2020	18			923			107.5
West Sussex	E10000032	Upper tier local authority	18/04/2020	27			905			105.4
West Sussex	E10000032	Upper tier local authority	17/04/2020	41			878			102.2
West Sussex	E10000032	Upper tier local authority	16/04/2020	49			837			97.5
West Sussex	E10000032	Upper tier local authority	15/04/2020	34			788			91.8
West Sussex	E10000032	Upper tier local authority	14/04/2020	34			754			87.8
West Sussex	E10000032	Upper tier local authority	13/04/2020	31			720			83.8
West Sussex	E10000032	Upper tier local authority	12/04/2020	29			689			80.2
West Sussex	E10000032	Upper tier local authority	11/04/2020	27			660			76.8
West Sussex	E10000032	Upper tier local authority	10/04/2020	26			633			73.7
West Sussex	E10000032	Upper tier local authority	09/04/2020	38			607			70.7
West Sussex	E10000032	Upper tier local authority	08/04/2020	39			569			66.3
West Sussex	E10000032	Upper tier local authority	07/04/2020	55			530			61.7
West Sussex	E10000032	Upper tier local authority	06/04/2020	50			475			55.3
West Sussex	E10000032	Upper tier local authority	05/04/2020	27			425			49.5
West Sussex	E10000032	Upper tier local authority	04/04/2020	33			398			46.3
West Sussex	E10000032	Upper tier local authority	03/04/2020	52			365			42.5
West Sussex	E10000032	Upper tier local authority	02/04/2020	21			313			36.4
West Sussex	E10000032	Upper tier local authority	01/04/2020	25			292			34
West Sussex	E10000032	Upper tier local authority	31/03/2020	31			267			31.1
West Sussex	E10000032	Upper tier local authority	30/03/2020	32			236			27.5
West Sussex	E10000032	Upper tier local authority	29/03/2020	16			204			23.8
West Sussex	E10000032	Upper tier local authority	28/03/2020	17			188			21.9
West Sussex	E10000032	Upper tier local authority	27/03/2020	19			171			19.9
West Sussex	E10000032	Upper tier local authority	26/03/2020	20			152			17.7
West Sussex	E10000032	Upper tier local authority	25/03/2020	23			132			15.4
West Sussex	E10000032	Upper tier local authority	24/03/2020	20			109			12.7
West Sussex	E10000032	Upper tier local authority	23/03/2020	14			89			10.4
West Sussex	E10000032	Upper tier local authority	22/03/2020	9			75			8.7
West Sussex	E10000032	Upper tier local authority	21/03/2020	10			66			7.7
West Sussex	E10000032	Upper tier local authority	20/03/2020	8			56			6.5
West Sussex	E10000032	Upper tier local authority	19/03/2020	9			48			5.6
West Sussex	E10000032	Upper tier local authority	18/03/2020	9			39			4.5
West Sussex	E10000032	Upper tier local authority	17/03/2020	9			30			3.5
West Sussex	E10000032	Upper tier local authority	16/03/2020	3			21			2.4
West Sussex	E10000032	Upper tier local authority	15/03/2020	1			18			2.1
West Sussex	E10000032	Upper tier local authority	14/03/2020	6			17			2
West Sussex	E10000032	Upper tier local authority	13/03/2020	3			11			1.3
West Sussex	E10000032	Upper tier local authority	12/03/2020	1			8			0.9
West Sussex	E10000032	Upper tier local authority	11/03/2020	2			7			0.8
West Sussex	E10000032	Upper tier local authority	09/03/2020	2			5			0.6
West Sussex	E10000032	Upper tier local authority	01/03/2020	2			3			0.3
West Sussex	E10000032	Upper tier local authority	24/02/2020	1			1			0.1
Westminster	E09000033	Upper tier local authority	18/05/2020	0			645			252.6
Westminster	E09000033	Upper tier local authority	17/05/2020	1			645			252.6
Westminster	E09000033	Upper tier local authority	14/05/2020	1			644			252.2
Westminster	E09000033	Upper tier local authority	12/05/2020	1			643			251.8
Westminster	E09000033	Upper tier local authority	11/05/2020	2			642			251.4

Reported Cases up to 18 May 2020

Area name	Area code	Area type	Specimen date	Daily lab-confirmed cases	Previously reported daily cases	Change in daily cases	Cumulative lab-confirmed cases	Previously reported cumulative cases	Change in cumulative cases	Cumulative lab-confirmed cases rate
Westminster	E09000033	Upper tier local authority	10/05/2020	1			640			250.7
Westminster	E09000033	Upper tier local authority	09/05/2020	1			639			250.3
Westminster	E09000033	Upper tier local authority	08/05/2020	2			638			249.9
Westminster	E09000033	Upper tier local authority	07/05/2020	1			636			249.1
Westminster	E09000033	Upper tier local authority	06/05/2020	1			635			248.7
Westminster	E09000033	Upper tier local authority	05/05/2020	2			634			248.3
Westminster	E09000033	Upper tier local authority	04/05/2020	2			632			247.5
Westminster	E09000033	Upper tier local authority	02/05/2020	4			630			246.7
Westminster	E09000033	Upper tier local authority	01/05/2020	3			626			245.2
Westminster	E09000033	Upper tier local authority	30/04/2020	18			623			244
Westminster	E09000033	Upper tier local authority	29/04/2020	8			605			237
Westminster	E09000033	Upper tier local authority	28/04/2020	5			597			233.8
Westminster	E09000033	Upper tier local authority	27/04/2020	6			592			231.9
Westminster	E09000033	Upper tier local authority	26/04/2020	1			586			229.5
Westminster	E09000033	Upper tier local authority	25/04/2020	2			585			229.1
Westminster	E09000033	Upper tier local authority	24/04/2020	5			583			228.3
Westminster	E09000033	Upper tier local authority	23/04/2020	6			578			226.4
Westminster	E09000033	Upper tier local authority	22/04/2020	1			572			224
Westminster	E09000033	Upper tier local authority	21/04/2020	3			571			223.6
Westminster	E09000033	Upper tier local authority	20/04/2020	3			568			222.5
Westminster	E09000033	Upper tier local authority	19/04/2020	3			565			221.3
Westminster	E09000033	Upper tier local authority	18/04/2020	3			562			220.1
Westminster	E09000033	Upper tier local authority	17/04/2020	6			559			218.9
Westminster	E09000033	Upper tier local authority	16/04/2020	10			553			216.6
Westminster	E09000033	Upper tier local authority	15/04/2020	15			543			212.7
Westminster	E09000033	Upper tier local authority	14/04/2020	11			528			206.8
Westminster	E09000033	Upper tier local authority	13/04/2020	10			517			202.5
Westminster	E09000033	Upper tier local authority	12/04/2020	8			507			198.6
Westminster	E09000033	Upper tier local authority	11/04/2020	11			499			195.4
Westminster	E09000033	Upper tier local authority	10/04/2020	9			488			191.1
Westminster	E09000033	Upper tier local authority	09/04/2020	18			479			187.6
Westminster	E09000033	Upper tier local authority	08/04/2020	14			461			180.6
Westminster	E09000033	Upper tier local authority	07/04/2020	15			447			175.1
Westminster	E09000033	Upper tier local authority	06/04/2020	11			432			169.2
Westminster	E09000033	Upper tier local authority	05/04/2020	17			421			164.9
Westminster	E09000033	Upper tier local authority	04/04/2020	16			404			158.2
Westminster	E09000033	Upper tier local authority	03/04/2020	27			388			152
Westminster	E09000033	Upper tier local authority	02/04/2020	17			361			141.4
Westminster	E09000033	Upper tier local authority	01/04/2020	18			344			134.7
Westminster	E09000033	Upper tier local authority	31/03/2020	12			326			127.7
Westminster	E09000033	Upper tier local authority	30/03/2020	26			314			123
Westminster	E09000033	Upper tier local authority	29/03/2020	17			288			112.8
Westminster	E09000033	Upper tier local authority	28/03/2020	20			271			106.1
Westminster	E09000033	Upper tier local authority	27/03/2020	13			251			98.3
Westminster	E09000033	Upper tier local authority	26/03/2020	20			238			93.2
Westminster	E09000033	Upper tier local authority	25/03/2020	23			218			85.4
Westminster	E09000033	Upper tier local authority	24/03/2020	16			195			76.4
Westminster	E09000033	Upper tier local authority	23/03/2020	22			179			70.1
Westminster	E09000033	Upper tier local authority	22/03/2020	12			157			61.5
Westminster	E09000033	Upper tier local authority	21/03/2020	13			145			56.8
Westminster	E09000033	Upper tier local authority	20/03/2020	15			132			51.7
Westminster	E09000033	Upper tier local authority	19/03/2020	9			117			45.8
Westminster	E09000033	Upper tier local authority	18/03/2020	9			108			42.3

Reported Cases up to 18 May 2020

Area name	Area code	Area type	Specimen date	Daily lab-confirmed cases	Previously reported daily cases	Change in daily cases	Cumulative lab-confirmed cases	Previously reported cumulative cases	Change in cumulative cases	Cumulative lab-confirmed cases rate
Westminster	E09000033	Upper tier local authority	17/03/2020	10			99			38.8
Westminster	E09000033	Upper tier local authority	16/03/2020	14			89			34.9
Westminster	E09000033	Upper tier local authority	15/03/2020	5			75			29.4
Westminster	E09000033	Upper tier local authority	14/03/2020	10			70			27.4
Westminster	E09000033	Upper tier local authority	13/03/2020	8			60			23.5
Westminster	E09000033	Upper tier local authority	12/03/2020	14			52			20.4
Westminster	E09000033	Upper tier local authority	11/03/2020	14			38			14.9
Westminster	E09000033	Upper tier local authority	10/03/2020	6			24			9.4
Westminster	E09000033	Upper tier local authority	09/03/2020	6			18			7
Westminster	E09000033	Upper tier local authority	08/03/2020	1			12			4.7
Westminster	E09000033	Upper tier local authority	07/03/2020	2			11			4.3
Westminster	E09000033	Upper tier local authority	06/03/2020	5			9			3.5
Westminster	E09000033	Upper tier local authority	05/03/2020	1			4			1.6
Westminster	E09000033	Upper tier local authority	04/03/2020	1			3			1.2
Westminster	E09000033	Upper tier local authority	03/03/2020	1			2			0.8
Westminster	E09000033	Upper tier local authority	01/03/2020	1			1			0.4
Wigan	E08000010	Upper tier local authority	18/05/2020	0			1117			342.5
Wigan	E08000010	Upper tier local authority	16/05/2020	11			1117			342.5
Wigan	E08000010	Upper tier local authority	15/05/2020	21			1106			339.2
Wigan	E08000010	Upper tier local authority	14/05/2020	2			1085			332.7
Wigan	E08000010	Upper tier local authority	13/05/2020	11			1083			332.1
Wigan	E08000010	Upper tier local authority	12/05/2020	7			1072			328.7
Wigan	E08000010	Upper tier local authority	11/05/2020	33			1065			326.6
Wigan	E08000010	Upper tier local authority	10/05/2020	18			1032			316.5
Wigan	E08000010	Upper tier local authority	09/05/2020	27			1014			311
Wigan	E08000010	Upper tier local authority	08/05/2020	13			987			302.7
Wigan	E08000010	Upper tier local authority	07/05/2020	13			974			298.7
Wigan	E08000010	Upper tier local authority	06/05/2020	15			961			294.7
Wigan	E08000010	Upper tier local authority	05/05/2020	39			946			290.1
Wigan	E08000010	Upper tier local authority	04/05/2020	11			907			278.1
Wigan	E08000010	Upper tier local authority	03/05/2020	9			896			274.8
Wigan	E08000010	Upper tier local authority	02/05/2020	14			887			272
Wigan	E08000010	Upper tier local authority	01/05/2020	21			873			267.7
Wigan	E08000010	Upper tier local authority	30/04/2020	9			852			261.3
Wigan	E08000010	Upper tier local authority	29/04/2020	13			843			258.5
Wigan	E08000010	Upper tier local authority	28/04/2020	27			830			254.5
Wigan	E08000010	Upper tier local authority	27/04/2020	24			803			246.3
Wigan	E08000010	Upper tier local authority	26/04/2020	20			779			238.9
Wigan	E08000010	Upper tier local authority	25/04/2020	12			759			232.8
Wigan	E08000010	Upper tier local authority	24/04/2020	23			747			229.1
Wigan	E08000010	Upper tier local authority	23/04/2020	32			724			222
Wigan	E08000010	Upper tier local authority	22/04/2020	22			692			212.2
Wigan	E08000010	Upper tier local authority	21/04/2020	26			670			205.5
Wigan	E08000010	Upper tier local authority	20/04/2020	30			644			197.5
Wigan	E08000010	Upper tier local authority	19/04/2020	18			614			188.3
Wigan	E08000010	Upper tier local authority	18/04/2020	26			596			182.8
Wigan	E08000010	Upper tier local authority	17/04/2020	38			570			174.8
Wigan	E08000010	Upper tier local authority	16/04/2020	33			532			163.1
Wigan	E08000010	Upper tier local authority	15/04/2020	21			499			153
Wigan	E08000010	Upper tier local authority	14/04/2020	30			478			146.6
Wigan	E08000010	Upper tier local authority	13/04/2020	25			448			137.4
Wigan	E08000010	Upper tier local authority	12/04/2020	23			423			129.7
Wigan	E08000010	Upper tier local authority	11/04/2020	42			400			122.7

Reported Cases up to 18 May 2020

Area name	Area code	Area type	Specimen date	Daily lab-confirmed cases	Previously reported daily cases	Change in daily cases	Cumulative lab-confirmed cases	Previously reported cumulative cases	Change in cumulative cases	Cumulative lab-confirmed cases rate
Wigan	E08000010	Upper tier local authority	10/04/2020	24			358			109.8
Wigan	E08000010	Upper tier local authority	09/04/2020	31			334			102.4
Wigan	E08000010	Upper tier local authority	08/04/2020	26			303			92.9
Wigan	E08000010	Upper tier local authority	07/04/2020	33			277			84.9
Wigan	E08000010	Upper tier local authority	06/04/2020	23			244			74.8
Wigan	E08000010	Upper tier local authority	05/04/2020	22			221			67.8
Wigan	E08000010	Upper tier local authority	04/04/2020	14			199			61
Wigan	E08000010	Upper tier local authority	03/04/2020	24			185			56.7
Wigan	E08000010	Upper tier local authority	02/04/2020	24			161			49.4
Wigan	E08000010	Upper tier local authority	01/04/2020	13			137			42
Wigan	E08000010	Upper tier local authority	31/03/2020	24			124			38
Wigan	E08000010	Upper tier local authority	30/03/2020	19			100			30.7
Wigan	E08000010	Upper tier local authority	29/03/2020	14			81			24.8
Wigan	E08000010	Upper tier local authority	28/03/2020	7			67			20.5
Wigan	E08000010	Upper tier local authority	27/03/2020	13			60			18.4
Wigan	E08000010	Upper tier local authority	26/03/2020	15			47			14.4
Wigan	E08000010	Upper tier local authority	25/03/2020	6			32			9.8
Wigan	E08000010	Upper tier local authority	24/03/2020	6			26			8
Wigan	E08000010	Upper tier local authority	23/03/2020	3			20			6.1
Wigan	E08000010	Upper tier local authority	22/03/2020	2			17			5.2
Wigan	E08000010	Upper tier local authority	21/03/2020	4			15			4.6
Wigan	E08000010	Upper tier local authority	20/03/2020	1			11			3.4
Wigan	E08000010	Upper tier local authority	18/03/2020	2			10			3.1
Wigan	E08000010	Upper tier local authority	17/03/2020	1			8			2.5
Wigan	E08000010	Upper tier local authority	15/03/2020	1			7			2.1
Wigan	E08000010	Upper tier local authority	14/03/2020	1			6			1.8
Wigan	E08000010	Upper tier local authority	12/03/2020	1			5			1.5
Wigan	E08000010	Upper tier local authority	05/03/2020	1			4			1.2
Wigan	E08000010	Upper tier local authority	03/03/2020	2			3			0.9
Wigan	E08000010	Upper tier local authority	28/02/2020	1			1			0.3
Wiltshire	E06000054	Upper tier local authority	18/05/2020	0			508			102
Wiltshire	E06000054	Upper tier local authority	17/05/2020	1			508			102
Wiltshire	E06000054	Upper tier local authority	16/05/2020	4			507			101.8
Wiltshire	E06000054	Upper tier local authority	15/05/2020	3			503			101
Wiltshire	E06000054	Upper tier local authority	14/05/2020	1			500			100.4
Wiltshire	E06000054	Upper tier local authority	12/05/2020	2			499			100.2
Wiltshire	E06000054	Upper tier local authority	11/05/2020	6			497			99.8
Wiltshire	E06000054	Upper tier local authority	10/05/2020	2			491			98.6
Wiltshire	E06000054	Upper tier local authority	09/05/2020	2			489			98.2
Wiltshire	E06000054	Upper tier local authority	08/05/2020	2			487			97.8
Wiltshire	E06000054	Upper tier local authority	07/05/2020	6			485			97.4
Wiltshire	E06000054	Upper tier local authority	06/05/2020	4			479			96.2
Wiltshire	E06000054	Upper tier local authority	05/05/2020	3			475			95.4
Wiltshire	E06000054	Upper tier local authority	04/05/2020	3			472			94.8
Wiltshire	E06000054	Upper tier local authority	03/05/2020	6			469			94.2
Wiltshire	E06000054	Upper tier local authority	02/05/2020	12			463			93
Wiltshire	E06000054	Upper tier local authority	01/05/2020	5			451			90.6
Wiltshire	E06000054	Upper tier local authority	30/04/2020	6			446			89.5
Wiltshire	E06000054	Upper tier local authority	29/04/2020	16			440			88.3
Wiltshire	E06000054	Upper tier local authority	28/04/2020	11			424			85.1
Wiltshire	E06000054	Upper tier local authority	27/04/2020	5			413			82.9
Wiltshire	E06000054	Upper tier local authority	26/04/2020	10			408			81.9
Wiltshire	E06000054	Upper tier local authority	25/04/2020	3			398			79.9

Reported Cases up to 18 May 2020

Area name	Area code	Area type	Specimen date	Daily lab-confirmed cases	Previously reported daily cases	Change in daily cases	Cumulative lab-confirmed cases	Previously reported cumulative cases	Change in cumulative cases	Cumulative lab-confirmed cases rate
Wiltshire	E06000054	Upper tier local authority	24/04/2020	7			395			79.3
Wiltshire	E06000054	Upper tier local authority	23/04/2020	13			388			77.9
Wiltshire	E06000054	Upper tier local authority	22/04/2020	8			375			75.3
Wiltshire	E06000054	Upper tier local authority	21/04/2020	13			367			73.7
Wiltshire	E06000054	Upper tier local authority	20/04/2020	10			354			71.1
Wiltshire	E06000054	Upper tier local authority	19/04/2020	10			344			69.1
Wiltshire	E06000054	Upper tier local authority	18/04/2020	10			334			67.1
Wiltshire	E06000054	Upper tier local authority	17/04/2020	9			324			65.1
Wiltshire	E06000054	Upper tier local authority	16/04/2020	14			315			63.2
Wiltshire	E06000054	Upper tier local authority	15/04/2020	18			301			60.4
Wiltshire	E06000054	Upper tier local authority	14/04/2020	5			283			56.8
Wiltshire	E06000054	Upper tier local authority	13/04/2020	17			278			55.8
Wiltshire	E06000054	Upper tier local authority	12/04/2020	11			261			52.4
Wiltshire	E06000054	Upper tier local authority	11/04/2020	16			250			50.2
Wiltshire	E06000054	Upper tier local authority	10/04/2020	5			234			47
Wiltshire	E06000054	Upper tier local authority	09/04/2020	16			229			46
Wiltshire	E06000054	Upper tier local authority	08/04/2020	10			213			42.8
Wiltshire	E06000054	Upper tier local authority	07/04/2020	10			203			40.8
Wiltshire	E06000054	Upper tier local authority	06/04/2020	13			193			38.8
Wiltshire	E06000054	Upper tier local authority	05/04/2020	18			180			36.1
Wiltshire	E06000054	Upper tier local authority	04/04/2020	9			162			32.5
Wiltshire	E06000054	Upper tier local authority	03/04/2020	15			153			30.7
Wiltshire	E06000054	Upper tier local authority	02/04/2020	10			138			27.7
Wiltshire	E06000054	Upper tier local authority	01/04/2020	10			128			25.7
Wiltshire	E06000054	Upper tier local authority	31/03/2020	10			118			23.7
Wiltshire	E06000054	Upper tier local authority	30/03/2020	13			108			21.7
Wiltshire	E06000054	Upper tier local authority	29/03/2020	3			95			19.1
Wiltshire	E06000054	Upper tier local authority	28/03/2020	7			92			18.5
Wiltshire	E06000054	Upper tier local authority	27/03/2020	18			85			17.1
Wiltshire	E06000054	Upper tier local authority	26/03/2020	7			67			13.5
Wiltshire	E06000054	Upper tier local authority	25/03/2020	5			60			12
Wiltshire	E06000054	Upper tier local authority	24/03/2020	8			55			11
Wiltshire	E06000054	Upper tier local authority	23/03/2020	6			47			9.4
Wiltshire	E06000054	Upper tier local authority	22/03/2020	6			41			8.2
Wiltshire	E06000054	Upper tier local authority	21/03/2020	4			35			7
Wiltshire	E06000054	Upper tier local authority	20/03/2020	4			31			6.2
Wiltshire	E06000054	Upper tier local authority	19/03/2020	5			27			5.4
Wiltshire	E06000054	Upper tier local authority	18/03/2020	4			22			4.4
Wiltshire	E06000054	Upper tier local authority	17/03/2020	1			18			3.6
Wiltshire	E06000054	Upper tier local authority	16/03/2020	4			17			3.4
Wiltshire	E06000054	Upper tier local authority	13/03/2020	4			13			2.6
Wiltshire	E06000054	Upper tier local authority	12/03/2020	1			9			1.8
Wiltshire	E06000054	Upper tier local authority	11/03/2020	3			8			1.6
Wiltshire	E06000054	Upper tier local authority	10/03/2020	1			5			1
Wiltshire	E06000054	Upper tier local authority	04/03/2020	1			4			0.8
Wiltshire	E06000054	Upper tier local authority	03/03/2020	2			3			0.6
Wiltshire	E06000054	Upper tier local authority	01/03/2020	1			1			0.2
Windsor and Maidenhead	E06000040	Upper tier local authority	18/05/2020	0			279			184.9
Windsor and Maidenhead	E06000040	Upper tier local authority	15/05/2020	1			279			184.9
Windsor and Maidenhead	E06000040	Upper tier local authority	14/05/2020	1			278			184.2
Windsor and Maidenhead	E06000040	Upper tier local authority	13/05/2020	1			277			183.6
Windsor and Maidenhead	E06000040	Upper tier local authority	12/05/2020	1			276			182.9
Windsor and Maidenhead	E06000040	Upper tier local authority	11/05/2020	1			275			182.2

Reported Cases up to 18 May 2020

Area name	Area code	Area type	Specimen date	Daily lab-confirmed cases	Previously reported daily cases	Change in daily cases	Cumulative lab-confirmed cases	Previously reported cumulative cases	Change in cumulative cases	Cumulative lab-confirmed cases rate
Windsor and Maidenhead	E06000040	Upper tier local authority	08/05/2020	1			274			181.6
Windsor and Maidenhead	E06000040	Upper tier local authority	07/05/2020	2			273			180.9
Windsor and Maidenhead	E06000040	Upper tier local authority	06/05/2020	2			271			179.6
Windsor and Maidenhead	E06000040	Upper tier local authority	05/05/2020	1			269			178.3
Windsor and Maidenhead	E06000040	Upper tier local authority	04/05/2020	2			268			177.6
Windsor and Maidenhead	E06000040	Upper tier local authority	03/05/2020	2			266			176.3
Windsor and Maidenhead	E06000040	Upper tier local authority	02/05/2020	4			264			174.9
Windsor and Maidenhead	E06000040	Upper tier local authority	01/05/2020	3			260			172.3
Windsor and Maidenhead	E06000040	Upper tier local authority	30/04/2020	2			257			170.3
Windsor and Maidenhead	E06000040	Upper tier local authority	29/04/2020	4			255			169
Windsor and Maidenhead	E06000040	Upper tier local authority	28/04/2020	7			251			166.3
Windsor and Maidenhead	E06000040	Upper tier local authority	27/04/2020	2			244			161.7
Windsor and Maidenhead	E06000040	Upper tier local authority	26/04/2020	9			242			160.4
Windsor and Maidenhead	E06000040	Upper tier local authority	25/04/2020	4			233			154.4
Windsor and Maidenhead	E06000040	Upper tier local authority	24/04/2020	5			229			151.8
Windsor and Maidenhead	E06000040	Upper tier local authority	23/04/2020	5			224			148.4
Windsor and Maidenhead	E06000040	Upper tier local authority	22/04/2020	3			219			145.1
Windsor and Maidenhead	E06000040	Upper tier local authority	20/04/2020	6			216			143.1
Windsor and Maidenhead	E06000040	Upper tier local authority	19/04/2020	4			210			139.2
Windsor and Maidenhead	E06000040	Upper tier local authority	18/04/2020	2			206			136.5
Windsor and Maidenhead	E06000040	Upper tier local authority	17/04/2020	7			204			135.2
Windsor and Maidenhead	E06000040	Upper tier local authority	16/04/2020	14			197			130.5
Windsor and Maidenhead	E06000040	Upper tier local authority	15/04/2020	10			183			121.3
Windsor and Maidenhead	E06000040	Upper tier local authority	14/04/2020	10			173			114.6
Windsor and Maidenhead	E06000040	Upper tier local authority	13/04/2020	2			163			108
Windsor and Maidenhead	E06000040	Upper tier local authority	12/04/2020	6			161			106.7
Windsor and Maidenhead	E06000040	Upper tier local authority	11/04/2020	9			155			102.7
Windsor and Maidenhead	E06000040	Upper tier local authority	10/04/2020	2			146			96.7
Windsor and Maidenhead	E06000040	Upper tier local authority	09/04/2020	10			144			95.4
Windsor and Maidenhead	E06000040	Upper tier local authority	08/04/2020	3			134			88.8
Windsor and Maidenhead	E06000040	Upper tier local authority	07/04/2020	10			131			86.8
Windsor and Maidenhead	E06000040	Upper tier local authority	06/04/2020	3			121			80.2
Windsor and Maidenhead	E06000040	Upper tier local authority	05/04/2020	4			118			78.2
Windsor and Maidenhead	E06000040	Upper tier local authority	04/04/2020	9			114			75.5
Windsor and Maidenhead	E06000040	Upper tier local authority	03/04/2020	4			105			69.6
Windsor and Maidenhead	E06000040	Upper tier local authority	02/04/2020	4			101			66.9
Windsor and Maidenhead	E06000040	Upper tier local authority	01/04/2020	9			97			64.3
Windsor and Maidenhead	E06000040	Upper tier local authority	31/03/2020	7			88			58.3
Windsor and Maidenhead	E06000040	Upper tier local authority	30/03/2020	9			81			53.7
Windsor and Maidenhead	E06000040	Upper tier local authority	29/03/2020	2			72			47.7
Windsor and Maidenhead	E06000040	Upper tier local authority	28/03/2020	8			70			46.4
Windsor and Maidenhead	E06000040	Upper tier local authority	27/03/2020	4			62			41.1
Windsor and Maidenhead	E06000040	Upper tier local authority	26/03/2020	5			58			38.4
Windsor and Maidenhead	E06000040	Upper tier local authority	25/03/2020	9			53			35.1
Windsor and Maidenhead	E06000040	Upper tier local authority	24/03/2020	2			44			29.2
Windsor and Maidenhead	E06000040	Upper tier local authority	23/03/2020	7			42			27.8
Windsor and Maidenhead	E06000040	Upper tier local authority	22/03/2020	6			35			23.2
Windsor and Maidenhead	E06000040	Upper tier local authority	21/03/2020	2			29			19.2
Windsor and Maidenhead	E06000040	Upper tier local authority	20/03/2020	5			27			17.9
Windsor and Maidenhead	E06000040	Upper tier local authority	19/03/2020	5			22			14.6
Windsor and Maidenhead	E06000040	Upper tier local authority	17/03/2020	1			17			11.3
Windsor and Maidenhead	E06000040	Upper tier local authority	16/03/2020	2			16			10.6
Windsor and Maidenhead	E06000040	Upper tier local authority	14/03/2020	3			14			9.3

Reported Cases up to 18 May 2020

Area name	Area code	Area type	Specimen date	Daily lab-confirmed cases	Previously reported daily cases	Change in daily cases	Cumulative lab-confirmed cases	Previously reported cumulative cases	Change in cumulative cases	Cumulative lab-confirmed cases rate
Windsor and Maidenhead	E06000040	Upper tier local authority	12/03/2020	4			11			7.3
Windsor and Maidenhead	E06000040	Upper tier local authority	11/03/2020	3			7			4.6
Windsor and Maidenhead	E06000040	Upper tier local authority	10/03/2020	2			4			2.7
Windsor and Maidenhead	E06000040	Upper tier local authority	09/03/2020	1			2			1.3
Windsor and Maidenhead	E06000040	Upper tier local authority	06/03/2020	1			1			0.7
Wirral	E08000015	Upper tier local authority	18/05/2020	0			1187			367.2
Wirral	E08000015	Upper tier local authority	17/05/2020	1			1187			367.2
Wirral	E08000015	Upper tier local authority	16/05/2020	6			1186			366.9
Wirral	E08000015	Upper tier local authority	15/05/2020	4			1180			365.1
Wirral	E08000015	Upper tier local authority	14/05/2020	7			1176			363.8
Wirral	E08000015	Upper tier local authority	13/05/2020	9			1169			361.7
Wirral	E08000015	Upper tier local authority	12/05/2020	7			1160			358.9
Wirral	E08000015	Upper tier local authority	11/05/2020	14			1153			356.7
Wirral	E08000015	Upper tier local authority	10/05/2020	8			1139			352.4
Wirral	E08000015	Upper tier local authority	09/05/2020	5			1131			349.9
Wirral	E08000015	Upper tier local authority	08/05/2020	12			1126			348.4
Wirral	E08000015	Upper tier local authority	07/05/2020	11			1114			344.6
Wirral	E08000015	Upper tier local authority	06/05/2020	13			1103			341.2
Wirral	E08000015	Upper tier local authority	05/05/2020	14			1090			337.2
Wirral	E08000015	Upper tier local authority	04/05/2020	9			1076			332.9
Wirral	E08000015	Upper tier local authority	03/05/2020	13			1067			330.1
Wirral	E08000015	Upper tier local authority	02/05/2020	13			1054			326.1
Wirral	E08000015	Upper tier local authority	01/05/2020	18			1041			322.1
Wirral	E08000015	Upper tier local authority	30/04/2020	8			1023			316.5
Wirral	E08000015	Upper tier local authority	29/04/2020	15			1015			314
Wirral	E08000015	Upper tier local authority	28/04/2020	16			1000			309.4
Wirral	E08000015	Upper tier local authority	27/04/2020	17			984			304.4
Wirral	E08000015	Upper tier local authority	26/04/2020	12			967			299.2
Wirral	E08000015	Upper tier local authority	25/04/2020	12			955			295.5
Wirral	E08000015	Upper tier local authority	24/04/2020	22			943			291.7
Wirral	E08000015	Upper tier local authority	23/04/2020	23			921			284.9
Wirral	E08000015	Upper tier local authority	22/04/2020	28			898			277.8
Wirral	E08000015	Upper tier local authority	21/04/2020	24			870			269.2
Wirral	E08000015	Upper tier local authority	20/04/2020	15			846			261.7
Wirral	E08000015	Upper tier local authority	19/04/2020	26			831			257.1
Wirral	E08000015	Upper tier local authority	18/04/2020	18			805			249
Wirral	E08000015	Upper tier local authority	17/04/2020	30			787			243.5
Wirral	E08000015	Upper tier local authority	16/04/2020	26			757			234.2
Wirral	E08000015	Upper tier local authority	15/04/2020	38			731			226.2
Wirral	E08000015	Upper tier local authority	14/04/2020	46			693			214.4
Wirral	E08000015	Upper tier local authority	13/04/2020	35			647			200.2
Wirral	E08000015	Upper tier local authority	12/04/2020	27			612			189.3
Wirral	E08000015	Upper tier local authority	11/04/2020	35			585			181
Wirral	E08000015	Upper tier local authority	10/04/2020	29			550			170.2
Wirral	E08000015	Upper tier local authority	09/04/2020	40			521			161.2
Wirral	E08000015	Upper tier local authority	08/04/2020	49			481			148.8
Wirral	E08000015	Upper tier local authority	07/04/2020	48			432			133.6
Wirral	E08000015	Upper tier local authority	06/04/2020	46			384			118.8
Wirral	E08000015	Upper tier local authority	05/04/2020	43			338			104.6
Wirral	E08000015	Upper tier local authority	04/04/2020	42			295			91.3
Wirral	E08000015	Upper tier local authority	03/04/2020	44			253			78.3
Wirral	E08000015	Upper tier local authority	02/04/2020	52			209			64.7
Wirral	E08000015	Upper tier local authority	01/04/2020	18			157			48.6

Reported Cases up to 18 May 2020

Area name	Area code	Area type	Specimen date	Daily lab-confirmed cases	Previously reported daily cases	Change in daily cases	Cumulative lab-confirmed cases	Previously reported cumulative cases	Change in cumulative cases	Cumulative lab-confirmed cases rate
Wirral	E08000015	Upper tier local authority	31/03/2020	16			139			43
Wirral	E08000015	Upper tier local authority	30/03/2020	18			123			38.1
Wirral	E08000015	Upper tier local authority	29/03/2020	22			105			32.5
Wirral	E08000015	Upper tier local authority	28/03/2020	13			83			25.7
Wirral	E08000015	Upper tier local authority	27/03/2020	15			70			21.7
Wirral	E08000015	Upper tier local authority	26/03/2020	11			55			17
Wirral	E08000015	Upper tier local authority	25/03/2020	6			44			13.6
Wirral	E08000015	Upper tier local authority	24/03/2020	10			38			11.8
Wirral	E08000015	Upper tier local authority	23/03/2020	7			28			8.7
Wirral	E08000015	Upper tier local authority	22/03/2020	5			21			6.5
Wirral	E08000015	Upper tier local authority	21/03/2020	3			16			4.9
Wirral	E08000015	Upper tier local authority	20/03/2020	2			13			4
Wirral	E08000015	Upper tier local authority	19/03/2020	1			11			3.4
Wirral	E08000015	Upper tier local authority	16/03/2020	2			10			3.1
Wirral	E08000015	Upper tier local authority	14/03/2020	2			8			2.5
Wirral	E08000015	Upper tier local authority	13/03/2020	1			6			1.9
Wirral	E08000015	Upper tier local authority	12/03/2020	1			5			1.5
Wirral	E08000015	Upper tier local authority	11/03/2020	1			4			1.2
Wirral	E08000015	Upper tier local authority	08/03/2020	2			3			0.9
Wirral	E08000015	Upper tier local authority	01/03/2020	1			1			0.3
Wokingham	E06000041	Upper tier local authority	18/05/2020	0			432			257.2
Wokingham	E06000041	Upper tier local authority	16/05/2020	1			432			257.2
Wokingham	E06000041	Upper tier local authority	15/05/2020	1			431			256.6
Wokingham	E06000041	Upper tier local authority	14/05/2020	5			430			256
Wokingham	E06000041	Upper tier local authority	12/05/2020	3			425			253
Wokingham	E06000041	Upper tier local authority	11/05/2020	2			422			251.2
Wokingham	E06000041	Upper tier local authority	10/05/2020	2			420			250
Wokingham	E06000041	Upper tier local authority	09/05/2020	1			418			248.8
Wokingham	E06000041	Upper tier local authority	08/05/2020	2			417			248.2
Wokingham	E06000041	Upper tier local authority	07/05/2020	6			415			247.1
Wokingham	E06000041	Upper tier local authority	06/05/2020	1			409			243.5
Wokingham	E06000041	Upper tier local authority	05/05/2020	1			408			242.9
Wokingham	E06000041	Upper tier local authority	03/05/2020	3			407			242.3
Wokingham	E06000041	Upper tier local authority	02/05/2020	5			404			240.5
Wokingham	E06000041	Upper tier local authority	01/05/2020	9			399			237.5
Wokingham	E06000041	Upper tier local authority	30/04/2020	10			390			232.2
Wokingham	E06000041	Upper tier local authority	29/04/2020	7			380			226.2
Wokingham	E06000041	Upper tier local authority	28/04/2020	2			373			222.1
Wokingham	E06000041	Upper tier local authority	27/04/2020	3			371			220.9
Wokingham	E06000041	Upper tier local authority	26/04/2020	5			368			219.1
Wokingham	E06000041	Upper tier local authority	25/04/2020	8			363			216.1
Wokingham	E06000041	Upper tier local authority	24/04/2020	8			355			211.3
Wokingham	E06000041	Upper tier local authority	23/04/2020	4			347			206.6
Wokingham	E06000041	Upper tier local authority	22/04/2020	26			343			204.2
Wokingham	E06000041	Upper tier local authority	21/04/2020	15			317			188.7
Wokingham	E06000041	Upper tier local authority	20/04/2020	8			302			179.8
Wokingham	E06000041	Upper tier local authority	19/04/2020	8			294			175
Wokingham	E06000041	Upper tier local authority	18/04/2020	4			286			170.3
Wokingham	E06000041	Upper tier local authority	17/04/2020	27			282			167.9
Wokingham	E06000041	Upper tier local authority	16/04/2020	17			255			151.8
Wokingham	E06000041	Upper tier local authority	15/04/2020	12			238			141.7
Wokingham	E06000041	Upper tier local authority	14/04/2020	15			226			134.5
Wokingham	E06000041	Upper tier local authority	13/04/2020	17			211			125.6

Reported Cases up to 18 May 2020

Area name	Area code	Area type	Specimen date	Daily lab-confirmed cases	Previously reported daily cases	Change in daily cases	Cumulative lab-confirmed cases	Previously reported cumulative cases	Change in cumulative cases	Cumulative lab-confirmed cases rate
Wokingham	E06000041	Upper tier local authority	12/04/2020		11		194			115.5
Wokingham	E06000041	Upper tier local authority	11/04/2020		3		183			108.9
Wokingham	E06000041	Upper tier local authority	10/04/2020		16		180			107.2
Wokingham	E06000041	Upper tier local authority	09/04/2020		5		164			97.6
Wokingham	E06000041	Upper tier local authority	08/04/2020		12		159			94.7
Wokingham	E06000041	Upper tier local authority	07/04/2020		10		147			87.5
Wokingham	E06000041	Upper tier local authority	06/04/2020		7		137			81.6
Wokingham	E06000041	Upper tier local authority	05/04/2020		8		130			77.4
Wokingham	E06000041	Upper tier local authority	04/04/2020		9		122			72.6
Wokingham	E06000041	Upper tier local authority	03/04/2020		10		113			67.3
Wokingham	E06000041	Upper tier local authority	02/04/2020		4		103			61.3
Wokingham	E06000041	Upper tier local authority	01/04/2020		14		99			58.9
Wokingham	E06000041	Upper tier local authority	31/03/2020		7		85			50.6
Wokingham	E06000041	Upper tier local authority	30/03/2020		15		78			46.4
Wokingham	E06000041	Upper tier local authority	29/03/2020		13		63			37.5
Wokingham	E06000041	Upper tier local authority	28/03/2020		7		50			29.8
Wokingham	E06000041	Upper tier local authority	27/03/2020		10		43			25.6
Wokingham	E06000041	Upper tier local authority	26/03/2020		5		33			19.6
Wokingham	E06000041	Upper tier local authority	25/03/2020		2		28			16.7
Wokingham	E06000041	Upper tier local authority	24/03/2020		1		26			15.5
Wokingham	E06000041	Upper tier local authority	23/03/2020		1		25			14.9
Wokingham	E06000041	Upper tier local authority	22/03/2020		3		24			14.3
Wokingham	E06000041	Upper tier local authority	20/03/2020		2		21			12.5
Wokingham	E06000041	Upper tier local authority	19/03/2020		2		19			11.3
Wokingham	E06000041	Upper tier local authority	18/03/2020		4		17			10.1
Wokingham	E06000041	Upper tier local authority	17/03/2020		1		13			7.7
Wokingham	E06000041	Upper tier local authority	15/03/2020		2		12			7.1
Wokingham	E06000041	Upper tier local authority	12/03/2020		2		10			6
Wokingham	E06000041	Upper tier local authority	11/03/2020		3		8			4.8
Wokingham	E06000041	Upper tier local authority	10/03/2020		2		5			3
Wokingham	E06000041	Upper tier local authority	05/03/2020		1		3			1.8
Wokingham	E06000041	Upper tier local authority	03/03/2020		1		2			1.2
Wokingham	E06000041	Upper tier local authority	27/02/2020		1		1			0.6
Wolverhampton	E08000031	Upper tier local authority	18/05/2020		0		974			371.7
Wolverhampton	E08000031	Upper tier local authority	17/05/2020		1		974			371.7
Wolverhampton	E08000031	Upper tier local authority	16/05/2020		5		973			371.4
Wolverhampton	E08000031	Upper tier local authority	15/05/2020		7		968			369.5
Wolverhampton	E08000031	Upper tier local authority	14/05/2020		4		961			366.8
Wolverhampton	E08000031	Upper tier local authority	13/05/2020		2		957			365.3
Wolverhampton	E08000031	Upper tier local authority	12/05/2020		3		955			364.5
Wolverhampton	E08000031	Upper tier local authority	11/05/2020		6		952			363.3
Wolverhampton	E08000031	Upper tier local authority	10/05/2020		2		946			361.1
Wolverhampton	E08000031	Upper tier local authority	09/05/2020		7		944			360.3
Wolverhampton	E08000031	Upper tier local authority	08/05/2020		8		937			357.6
Wolverhampton	E08000031	Upper tier local authority	07/05/2020		13		929			354.6
Wolverhampton	E08000031	Upper tier local authority	06/05/2020		3		916			349.6
Wolverhampton	E08000031	Upper tier local authority	05/05/2020		7		913			348.5
Wolverhampton	E08000031	Upper tier local authority	04/05/2020		19		906			345.8
Wolverhampton	E08000031	Upper tier local authority	03/05/2020		7		887			338.5
Wolverhampton	E08000031	Upper tier local authority	02/05/2020		1		880			335.9
Wolverhampton	E08000031	Upper tier local authority	01/05/2020		26		879			335.5
Wolverhampton	E08000031	Upper tier local authority	30/04/2020		8		853			325.6
Wolverhampton	E08000031	Upper tier local authority	29/04/2020		36		845			322.5

Reported Cases up to 18 May 2020

Area name	Area code	Area type	Specimen date	Daily lab-confirmed cases	Previously reported daily cases	Change in daily cases	Cumulative lab-confirmed cases	Previously reported cumulative cases	Change in cumulative cases	Cumulative lab-confirmed cases rate
Wolverhampton	E08000031	Upper tier local authority	28/04/2020	12			809			308.8
Wolverhampton	E08000031	Upper tier local authority	27/04/2020	24			797			304.2
Wolverhampton	E08000031	Upper tier local authority	26/04/2020	14			773			295
Wolverhampton	E08000031	Upper tier local authority	25/04/2020	18			759			289.7
Wolverhampton	E08000031	Upper tier local authority	24/04/2020	36			741			282.8
Wolverhampton	E08000031	Upper tier local authority	23/04/2020	16			705			269.1
Wolverhampton	E08000031	Upper tier local authority	22/04/2020	38			689			263
Wolverhampton	E08000031	Upper tier local authority	21/04/2020	20			651			248.5
Wolverhampton	E08000031	Upper tier local authority	20/04/2020	22			631			240.8
Wolverhampton	E08000031	Upper tier local authority	19/04/2020	12			609			232.4
Wolverhampton	E08000031	Upper tier local authority	18/04/2020	16			597			227.9
Wolverhampton	E08000031	Upper tier local authority	17/04/2020	27			581			221.7
Wolverhampton	E08000031	Upper tier local authority	16/04/2020	26			554			211.4
Wolverhampton	E08000031	Upper tier local authority	15/04/2020	16			528			201.5
Wolverhampton	E08000031	Upper tier local authority	14/04/2020	16			512			195.4
Wolverhampton	E08000031	Upper tier local authority	13/04/2020	28			496			189.3
Wolverhampton	E08000031	Upper tier local authority	12/04/2020	9			468			178.6
Wolverhampton	E08000031	Upper tier local authority	11/04/2020	10			459			175.2
Wolverhampton	E08000031	Upper tier local authority	10/04/2020	25			449			171.4
Wolverhampton	E08000031	Upper tier local authority	09/04/2020	19			424			161.8
Wolverhampton	E08000031	Upper tier local authority	08/04/2020	32			405			154.6
Wolverhampton	E08000031	Upper tier local authority	07/04/2020	15			373			142.4
Wolverhampton	E08000031	Upper tier local authority	06/04/2020	22			358			136.6
Wolverhampton	E08000031	Upper tier local authority	05/04/2020	10			336			128.2
Wolverhampton	E08000031	Upper tier local authority	04/04/2020	20			326			124.4
Wolverhampton	E08000031	Upper tier local authority	03/04/2020	11			306			116.8
Wolverhampton	E08000031	Upper tier local authority	02/04/2020	17			295			112.6
Wolverhampton	E08000031	Upper tier local authority	01/04/2020	19			278			106.1
Wolverhampton	E08000031	Upper tier local authority	31/03/2020	23			259			98.9
Wolverhampton	E08000031	Upper tier local authority	30/03/2020	21			236			90.1
Wolverhampton	E08000031	Upper tier local authority	29/03/2020	12			215			82.1
Wolverhampton	E08000031	Upper tier local authority	28/03/2020	19			203			77.5
Wolverhampton	E08000031	Upper tier local authority	27/03/2020	26			184			70.2
Wolverhampton	E08000031	Upper tier local authority	26/03/2020	13			158			60.3
Wolverhampton	E08000031	Upper tier local authority	25/03/2020	11			145			55.3
Wolverhampton	E08000031	Upper tier local authority	24/03/2020	23			134			51.1
Wolverhampton	E08000031	Upper tier local authority	23/03/2020	9			111			42.4
Wolverhampton	E08000031	Upper tier local authority	22/03/2020	5			102			38.9
Wolverhampton	E08000031	Upper tier local authority	21/03/2020	11			97			37
Wolverhampton	E08000031	Upper tier local authority	20/03/2020	15			86			32.8
Wolverhampton	E08000031	Upper tier local authority	19/03/2020	7			71			27.1
Wolverhampton	E08000031	Upper tier local authority	18/03/2020	5			64			24.4
Wolverhampton	E08000031	Upper tier local authority	17/03/2020	15			59			22.5
Wolverhampton	E08000031	Upper tier local authority	16/03/2020	4			44			16.8
Wolverhampton	E08000031	Upper tier local authority	15/03/2020	3			40			15.3
Wolverhampton	E08000031	Upper tier local authority	14/03/2020	8			37			14.1
Wolverhampton	E08000031	Upper tier local authority	13/03/2020	11			29			11.1
Wolverhampton	E08000031	Upper tier local authority	12/03/2020	5			18			6.9
Wolverhampton	E08000031	Upper tier local authority	11/03/2020	5			13			5
Wolverhampton	E08000031	Upper tier local authority	10/03/2020	3			8			3.1
Wolverhampton	E08000031	Upper tier local authority	08/03/2020	1			5			1.9
Wolverhampton	E08000031	Upper tier local authority	07/03/2020	3			4			1.5
Wolverhampton	E08000031	Upper tier local authority	05/03/2020	1			1			0.4

Reported Cases up to 18 May 2020

Area name	Area code	Area type	Specimen date	Daily lab-confirmed cases	Previously reported daily cases	Change in daily cases	Cumulative lab-confirmed cases	Previously reported cumulative cases	Change in cumulative cases	Cumulative lab-confirmed cases rate
Worcestershire	E10000034	Upper tier local authority	18/05/2020	0	0		1342			226.7
Worcestershire	E10000034	Upper tier local authority	16/05/2020	5	5		1342			226.7
Worcestershire	E10000034	Upper tier local authority	15/05/2020	11	11		1337			225.8
Worcestershire	E10000034	Upper tier local authority	14/05/2020	9	9		1326			224
Worcestershire	E10000034	Upper tier local authority	13/05/2020	9	9		1317			222.4
Worcestershire	E10000034	Upper tier local authority	12/05/2020	8	8		1308			220.9
Worcestershire	E10000034	Upper tier local authority	11/05/2020	11	11		1300			219.6
Worcestershire	E10000034	Upper tier local authority	10/05/2020	4	4		1289			217.7
Worcestershire	E10000034	Upper tier local authority	09/05/2020	8	8		1285			217
Worcestershire	E10000034	Upper tier local authority	08/05/2020	16	16		1277			215.7
Worcestershire	E10000034	Upper tier local authority	07/05/2020	10	10		1261			213
Worcestershire	E10000034	Upper tier local authority	06/05/2020	15	15		1251			211.3
Worcestershire	E10000034	Upper tier local authority	05/05/2020	17	17		1236			208.8
Worcestershire	E10000034	Upper tier local authority	04/05/2020	8	8		1219			205.9
Worcestershire	E10000034	Upper tier local authority	03/05/2020	7	7		1211			204.5
Worcestershire	E10000034	Upper tier local authority	02/05/2020	17	17		1204			203.4
Worcestershire	E10000034	Upper tier local authority	01/05/2020	13	13		1187			200.5
Worcestershire	E10000034	Upper tier local authority	30/04/2020	13	13		1174			198.3
Worcestershire	E10000034	Upper tier local authority	29/04/2020	17	17		1161			196.1
Worcestershire	E10000034	Upper tier local authority	28/04/2020	17	17		1144			193.2
Worcestershire	E10000034	Upper tier local authority	27/04/2020	19	19		1127			190.4
Worcestershire	E10000034	Upper tier local authority	26/04/2020	20	20		1108			187.1
Worcestershire	E10000034	Upper tier local authority	25/04/2020	13	13		1088			183.8
Worcestershire	E10000034	Upper tier local authority	24/04/2020	14	14		1075			181.6
Worcestershire	E10000034	Upper tier local authority	23/04/2020	19	19		1061			179.2
Worcestershire	E10000034	Upper tier local authority	22/04/2020	28	28		1042			176
Worcestershire	E10000034	Upper tier local authority	21/04/2020	22	22		1014			171.3
Worcestershire	E10000034	Upper tier local authority	20/04/2020	31	31		992			167.6
Worcestershire	E10000034	Upper tier local authority	19/04/2020	15	15		961			162.3
Worcestershire	E10000034	Upper tier local authority	18/04/2020	33	33		946			159.8
Worcestershire	E10000034	Upper tier local authority	17/04/2020	50	50		913			154.2
Worcestershire	E10000034	Upper tier local authority	16/04/2020	35	35		863			145.8
Worcestershire	E10000034	Upper tier local authority	15/04/2020	42	42		828			139.9
Worcestershire	E10000034	Upper tier local authority	14/04/2020	49	49		786			132.8
Worcestershire	E10000034	Upper tier local authority	13/04/2020	26	26		737			124.5
Worcestershire	E10000034	Upper tier local authority	12/04/2020	22	22		711			120.1
Worcestershire	E10000034	Upper tier local authority	11/04/2020	37	37		689			116.4
Worcestershire	E10000034	Upper tier local authority	10/04/2020	31	31		652			110.1
Worcestershire	E10000034	Upper tier local authority	09/04/2020	39	39		621			104.9
Worcestershire	E10000034	Upper tier local authority	08/04/2020	41	41		582			98.3
Worcestershire	E10000034	Upper tier local authority	07/04/2020	43	43		541			91.4
Worcestershire	E10000034	Upper tier local authority	06/04/2020	36	36		498			84.1
Worcestershire	E10000034	Upper tier local authority	05/04/2020	24	24		462			78
Worcestershire	E10000034	Upper tier local authority	04/04/2020	16	16		438			74
Worcestershire	E10000034	Upper tier local authority	03/04/2020	36	36		422			71.3
Worcestershire	E10000034	Upper tier local authority	02/04/2020	31	31		386			65.2
Worcestershire	E10000034	Upper tier local authority	01/04/2020	34	34		355			60
Worcestershire	E10000034	Upper tier local authority	31/03/2020	38	38		321			54.2
Worcestershire	E10000034	Upper tier local authority	30/03/2020	45	45		283			47.8
Worcestershire	E10000034	Upper tier local authority	29/03/2020	28	28		238			40.2
Worcestershire	E10000034	Upper tier local authority	28/03/2020	35	35		210			35.5
Worcestershire	E10000034	Upper tier local authority	27/03/2020	21	21		175			29.6
Worcestershire	E10000034	Upper tier local authority	26/03/2020	23	23		154			26

Reported Cases up to 18 May 2020

Area name	Area code	Area type	Specimen date	Daily lab-confirmed cases	Previously reported daily cases	Change in daily cases	Cumulative lab-confirmed cases	Previously reported cumulative cases	Change in cumulative cases	Cumulative lab-confirmed cases rate
Worcestershire	E10000034	Upper tier local authority	25/03/2020	22			131			22.1
Worcestershire	E10000034	Upper tier local authority	24/03/2020	17			109			18.4
Worcestershire	E10000034	Upper tier local authority	23/03/2020	14			92			15.5
Worcestershire	E10000034	Upper tier local authority	22/03/2020	9			78			13.2
Worcestershire	E10000034	Upper tier local authority	21/03/2020	13			69			11.7
Worcestershire	E10000034	Upper tier local authority	20/03/2020	14			56			9.5
Worcestershire	E10000034	Upper tier local authority	19/03/2020	9			42			7.1
Worcestershire	E10000034	Upper tier local authority	18/03/2020	5			33			5.6
Worcestershire	E10000034	Upper tier local authority	17/03/2020	6			28			4.7
Worcestershire	E10000034	Upper tier local authority	16/03/2020	3			22			3.7
Worcestershire	E10000034	Upper tier local authority	15/03/2020	4			19			3.2
Worcestershire	E10000034	Upper tier local authority	14/03/2020	1			15			2.5
Worcestershire	E10000034	Upper tier local authority	12/03/2020	4			14			2.4
Worcestershire	E10000034	Upper tier local authority	11/03/2020	4			10			1.7
Worcestershire	E10000034	Upper tier local authority	10/03/2020	3			6			1
Worcestershire	E10000034	Upper tier local authority	09/03/2020	2			3			0.5
Worcestershire	E10000034	Upper tier local authority	12/02/2020	1			1			0.2
York	E06000014	Upper tier local authority	18/05/2020	1			440			209.6
York	E06000014	Upper tier local authority	17/05/2020	2			439			209.2
York	E06000014	Upper tier local authority	16/05/2020	1			437			208.2
York	E06000014	Upper tier local authority	15/05/2020	5			436			207.7
York	E06000014	Upper tier local authority	14/05/2020	3			431			205.3
York	E06000014	Upper tier local authority	13/05/2020	2			428			203.9
York	E06000014	Upper tier local authority	12/05/2020	5			426			203
York	E06000014	Upper tier local authority	11/05/2020	13			421			200.6
York	E06000014	Upper tier local authority	10/05/2020	7			408			194.4
York	E06000014	Upper tier local authority	09/05/2020	5			401			191
York	E06000014	Upper tier local authority	08/05/2020	5			396			188.7
York	E06000014	Upper tier local authority	07/05/2020	14			391			186.3
York	E06000014	Upper tier local authority	06/05/2020	9			377			179.6
York	E06000014	Upper tier local authority	05/05/2020	23			368			175.3
York	E06000014	Upper tier local authority	04/05/2020	14			345			164.4
York	E06000014	Upper tier local authority	03/05/2020	10			331			157.7
York	E06000014	Upper tier local authority	02/05/2020	8			321			152.9
York	E06000014	Upper tier local authority	01/05/2020	3			313			149.1
York	E06000014	Upper tier local authority	30/04/2020	12			310			147.7
York	E06000014	Upper tier local authority	29/04/2020	19			298			142
York	E06000014	Upper tier local authority	28/04/2020	9			279			132.9
York	E06000014	Upper tier local authority	27/04/2020	13			270			128.6
York	E06000014	Upper tier local authority	26/04/2020	7			257			122.4
York	E06000014	Upper tier local authority	25/04/2020	8			250			119.1
York	E06000014	Upper tier local authority	24/04/2020	9			242			115.3
York	E06000014	Upper tier local authority	23/04/2020	10			233			111
York	E06000014	Upper tier local authority	22/04/2020	13			223			106.2
York	E06000014	Upper tier local authority	21/04/2020	10			210			100.1
York	E06000014	Upper tier local authority	20/04/2020	8			200			95.3
York	E06000014	Upper tier local authority	19/04/2020	6			192			91.5
York	E06000014	Upper tier local authority	18/04/2020	4			186			88.6
York	E06000014	Upper tier local authority	17/04/2020	12			182			86.7
York	E06000014	Upper tier local authority	16/04/2020	10			170			81
York	E06000014	Upper tier local authority	15/04/2020	7			160			76.2
York	E06000014	Upper tier local authority	14/04/2020	7			153			72.9
York	E06000014	Upper tier local authority	13/04/2020	12			146			69.6

Reported Cases up to 18 May 2020

Area name	Area code	Area type	Specimen date	Daily lab-confirmed cases	Previously reported daily cases	Change in daily cases	Cumulative lab-confirmed cases	Previously reported cumulative cases	Change in cumulative cases	Cumulative lab-confirmed cases rate
York	E06000014	Upper tier local authority	12/04/2020	5			134			63.8
York	E06000014	Upper tier local authority	11/04/2020	3			129			61.5
York	E06000014	Upper tier local authority	10/04/2020	6			126			60
York	E06000014	Upper tier local authority	09/04/2020	9			120			57.2
York	E06000014	Upper tier local authority	08/04/2020	10			111			52.9
York	E06000014	Upper tier local authority	07/04/2020	13			101			48.1
York	E06000014	Upper tier local authority	06/04/2020	10			88			41.9
York	E06000014	Upper tier local authority	05/04/2020	4			78			37.2
York	E06000014	Upper tier local authority	04/04/2020	4			74			35.3
York	E06000014	Upper tier local authority	03/04/2020	8			70			33.4
York	E06000014	Upper tier local authority	02/04/2020	11			62			29.5
York	E06000014	Upper tier local authority	01/04/2020	12			51			24.3
York	E06000014	Upper tier local authority	31/03/2020	5			39			18.6
York	E06000014	Upper tier local authority	30/03/2020	4			34			16.2
York	E06000014	Upper tier local authority	28/03/2020	7			30			14.3
York	E06000014	Upper tier local authority	27/03/2020	5			23			11
York	E06000014	Upper tier local authority	26/03/2020	1			18			8.6
York	E06000014	Upper tier local authority	25/03/2020	1			17			8.1
York	E06000014	Upper tier local authority	24/03/2020	2			16			7.6
York	E06000014	Upper tier local authority	23/03/2020	1			14			6.7
York	E06000014	Upper tier local authority	21/03/2020	1			13			6.2
York	E06000014	Upper tier local authority	20/03/2020	1			12			5.7
York	E06000014	Upper tier local authority	19/03/2020	2			11			5.2
York	E06000014	Upper tier local authority	18/03/2020	2			9			4.3
York	E06000014	Upper tier local authority	17/03/2020	2			7			3.3
York	E06000014	Upper tier local authority	14/03/2020	1			5			2.4
York	E06000014	Upper tier local authority	13/03/2020	1			4			1.9
York	E06000014	Upper tier local authority	10/03/2020	1			3			1.4
York	E06000014	Upper tier local authority	02/03/2020	1			2			1
York	E06000014	Upper tier local authority	30/01/2020	1			1			0.5
Adur	E07000223	Lower tier local authority	18/05/2020	0			93			145.6
Adur	E07000223	Lower tier local authority	12/05/2020	1			93			145.6
Adur	E07000223	Lower tier local authority	11/05/2020	1			92			144
Adur	E07000223	Lower tier local authority	10/05/2020	1			91			142.5
Adur	E07000223	Lower tier local authority	09/05/2020	2			90			140.9
Adur	E07000223	Lower tier local authority	07/05/2020	1			88			137.8
Adur	E07000223	Lower tier local authority	04/05/2020	1			87			136.2
Adur	E07000223	Lower tier local authority	02/05/2020	3			86			134.7
Adur	E07000223	Lower tier local authority	30/04/2020	3			83			130
Adur	E07000223	Lower tier local authority	29/04/2020	1			80			125.3
Adur	E07000223	Lower tier local authority	26/04/2020	1			79			123.7
Adur	E07000223	Lower tier local authority	25/04/2020	1			78			122.1
Adur	E07000223	Lower tier local authority	24/04/2020	1			77			120.6
Adur	E07000223	Lower tier local authority	23/04/2020	3			76			119
Adur	E07000223	Lower tier local authority	22/04/2020	2			73			114.3
Adur	E07000223	Lower tier local authority	21/04/2020	3			71			111.2
Adur	E07000223	Lower tier local authority	20/04/2020	3			68			106.5
Adur	E07000223	Lower tier local authority	19/04/2020	1			65			101.8
Adur	E07000223	Lower tier local authority	18/04/2020	2			64			100.2
Adur	E07000223	Lower tier local authority	17/04/2020	3			62			97.1
Adur	E07000223	Lower tier local authority	16/04/2020	4			59			92.4
Adur	E07000223	Lower tier local authority	15/04/2020	4			55			86.1
Adur	E07000223	Lower tier local authority	14/04/2020	4			51			79.9

Reported Cases up to 18 May 2020

Area name	Area code	Area type	Specimen date	Daily lab-confirmed cases	Previously reported daily cases	Change in daily cases	Cumulative lab-confirmed cases	Previously reported cumulative cases	Change in cumulative cases	Cumulative lab-confirmed cases rate
Adur	E07000223	Lower tier local authority	13/04/2020	1			47			73.6
Adur	E07000223	Lower tier local authority	12/04/2020	2			46			72
Adur	E07000223	Lower tier local authority	11/04/2020	1			44			68.9
Adur	E07000223	Lower tier local authority	09/04/2020	2			43			67.3
Adur	E07000223	Lower tier local authority	08/04/2020	6			41			64.2
Adur	E07000223	Lower tier local authority	07/04/2020	6			35			54.8
Adur	E07000223	Lower tier local authority	06/04/2020	5			29			45.4
Adur	E07000223	Lower tier local authority	05/04/2020	1			24			37.6
Adur	E07000223	Lower tier local authority	04/04/2020	3			23			36
Adur	E07000223	Lower tier local authority	03/04/2020	5			20			31.3
Adur	E07000223	Lower tier local authority	02/04/2020	1			15			23.5
Adur	E07000223	Lower tier local authority	01/04/2020	1			14			21.9
Adur	E07000223	Lower tier local authority	31/03/2020	2			13			20.4
Adur	E07000223	Lower tier local authority	30/03/2020	1			11			17.2
Adur	E07000223	Lower tier local authority	29/03/2020	1			10			15.7
Adur	E07000223	Lower tier local authority	28/03/2020	1			9			14.1
Adur	E07000223	Lower tier local authority	27/03/2020	1			8			12.5
Adur	E07000223	Lower tier local authority	26/03/2020	2			7			11
Adur	E07000223	Lower tier local authority	25/03/2020	1			5			7.8
Adur	E07000223	Lower tier local authority	24/03/2020	1			4			6.3
Adur	E07000223	Lower tier local authority	23/03/2020	1			3			4.7
Adur	E07000223	Lower tier local authority	22/03/2020	1			2			3.1
Adur	E07000223	Lower tier local authority	19/03/2020	1			1			1.6
Allerdale	E07000026	Lower tier local authority	18/05/2020	0			238			244
Allerdale	E07000026	Lower tier local authority	15/05/2020	2			238			244
Allerdale	E07000026	Lower tier local authority	14/05/2020	2			236			242
Allerdale	E07000026	Lower tier local authority	13/05/2020	1			234			239.9
Allerdale	E07000026	Lower tier local authority	10/05/2020	1			233			238.9
Allerdale	E07000026	Lower tier local authority	08/05/2020	2			232			237.9
Allerdale	E07000026	Lower tier local authority	06/05/2020	3			230			235.8
Allerdale	E07000026	Lower tier local authority	05/05/2020	2			227			232.8
Allerdale	E07000026	Lower tier local authority	03/05/2020	1			225			230.7
Allerdale	E07000026	Lower tier local authority	02/05/2020	2			224			229.7
Allerdale	E07000026	Lower tier local authority	01/05/2020	8			222			227.6
Allerdale	E07000026	Lower tier local authority	30/04/2020	3			214			219.4
Allerdale	E07000026	Lower tier local authority	29/04/2020	8			211			216.4
Allerdale	E07000026	Lower tier local authority	28/04/2020	6			203			208.1
Allerdale	E07000026	Lower tier local authority	27/04/2020	6			197			202
Allerdale	E07000026	Lower tier local authority	25/04/2020	6			191			195.8
Allerdale	E07000026	Lower tier local authority	24/04/2020	12			185			189.7
Allerdale	E07000026	Lower tier local authority	23/04/2020	3			173			177.4
Allerdale	E07000026	Lower tier local authority	22/04/2020	6			170			174.3
Allerdale	E07000026	Lower tier local authority	21/04/2020	4			164			168.2
Allerdale	E07000026	Lower tier local authority	20/04/2020	8			160			164.1
Allerdale	E07000026	Lower tier local authority	18/04/2020	5			152			155.9
Allerdale	E07000026	Lower tier local authority	17/04/2020	3			147			150.7
Allerdale	E07000026	Lower tier local authority	16/04/2020	1			144			147.7
Allerdale	E07000026	Lower tier local authority	15/04/2020	2			143			146.6
Allerdale	E07000026	Lower tier local authority	14/04/2020	8			141			144.6
Allerdale	E07000026	Lower tier local authority	13/04/2020	5			133			136.4
Allerdale	E07000026	Lower tier local authority	12/04/2020	1			128			131.2
Allerdale	E07000026	Lower tier local authority	11/04/2020	2			127			130.2
Allerdale	E07000026	Lower tier local authority	10/04/2020	6			125			128.2

Reported Cases up to 18 May 2020

Area name	Area code	Area type	Specimen date	Daily lab-confirmed cases	Previously reported daily cases	Change in daily cases	Cumulative lab-confirmed cases	Previously reported cumulative cases	Change in cumulative cases	Cumulative lab-confirmed cases rate
Allerdale	E07000026	Lower tier local authority	09/04/2020	6			119			122
Allerdale	E07000026	Lower tier local authority	08/04/2020	16			113			115.9
Allerdale	E07000026	Lower tier local authority	07/04/2020	11			97			99.5
Allerdale	E07000026	Lower tier local authority	06/04/2020	8			86			88.2
Allerdale	E07000026	Lower tier local authority	05/04/2020	2			78			80
Allerdale	E07000026	Lower tier local authority	04/04/2020	2			76			77.9
Allerdale	E07000026	Lower tier local authority	03/04/2020	6			74			75.9
Allerdale	E07000026	Lower tier local authority	02/04/2020	9			68			69.7
Allerdale	E07000026	Lower tier local authority	01/04/2020	7			59			60.5
Allerdale	E07000026	Lower tier local authority	31/03/2020	6			52			53.3
Allerdale	E07000026	Lower tier local authority	30/03/2020	5			46			47.2
Allerdale	E07000026	Lower tier local authority	29/03/2020	4			41			42
Allerdale	E07000026	Lower tier local authority	28/03/2020	2			37			37.9
Allerdale	E07000026	Lower tier local authority	27/03/2020	3			35			35.9
Allerdale	E07000026	Lower tier local authority	26/03/2020	4			32			32.8
Allerdale	E07000026	Lower tier local authority	25/03/2020	4			28			28.7
Allerdale	E07000026	Lower tier local authority	24/03/2020	3			24			24.6
Allerdale	E07000026	Lower tier local authority	23/03/2020	3			21			21.5
Allerdale	E07000026	Lower tier local authority	22/03/2020	2			18			18.5
Allerdale	E07000026	Lower tier local authority	21/03/2020	3			16			16.4
Allerdale	E07000026	Lower tier local authority	20/03/2020	2			13			13.3
Allerdale	E07000026	Lower tier local authority	19/03/2020	3			11			11.3
Allerdale	E07000026	Lower tier local authority	18/03/2020	3			8			8.2
Allerdale	E07000026	Lower tier local authority	17/03/2020	1			5			5.1
Allerdale	E07000026	Lower tier local authority	16/03/2020	2			4			4.1
Allerdale	E07000026	Lower tier local authority	13/03/2020	1			2			2.1
Allerdale	E07000026	Lower tier local authority	12/03/2020	1			1			1
Amber Valley	E07000032	Lower tier local authority	18/05/2020	0			188			148.4
Amber Valley	E07000032	Lower tier local authority	17/05/2020	1			188			148.4
Amber Valley	E07000032	Lower tier local authority	11/05/2020	2			187			147.6
Amber Valley	E07000032	Lower tier local authority	10/05/2020	2			185			146
Amber Valley	E07000032	Lower tier local authority	09/05/2020	1			183			144.5
Amber Valley	E07000032	Lower tier local authority	08/05/2020	3			182			143.7
Amber Valley	E07000032	Lower tier local authority	07/05/2020	7			179			141.3
Amber Valley	E07000032	Lower tier local authority	06/05/2020	6			172			135.8
Amber Valley	E07000032	Lower tier local authority	05/05/2020	1			166			131
Amber Valley	E07000032	Lower tier local authority	04/05/2020	7			165			130.3
Amber Valley	E07000032	Lower tier local authority	02/05/2020	3			158			124.7
Amber Valley	E07000032	Lower tier local authority	30/04/2020	1			155			122.4
Amber Valley	E07000032	Lower tier local authority	29/04/2020	1			154			121.6
Amber Valley	E07000032	Lower tier local authority	28/04/2020	4			153			120.8
Amber Valley	E07000032	Lower tier local authority	27/04/2020	4			149			117.6
Amber Valley	E07000032	Lower tier local authority	26/04/2020	6			145			114.5
Amber Valley	E07000032	Lower tier local authority	25/04/2020	8			139			109.7
Amber Valley	E07000032	Lower tier local authority	24/04/2020	1			131			103.4
Amber Valley	E07000032	Lower tier local authority	23/04/2020	7			130			102.6
Amber Valley	E07000032	Lower tier local authority	21/04/2020	4			123			97.1
Amber Valley	E07000032	Lower tier local authority	20/04/2020	5			119			93.9
Amber Valley	E07000032	Lower tier local authority	19/04/2020	2			114			90
Amber Valley	E07000032	Lower tier local authority	17/04/2020	4			112			88.4
Amber Valley	E07000032	Lower tier local authority	16/04/2020	2			108			85.3
Amber Valley	E07000032	Lower tier local authority	15/04/2020	6			106			83.7
Amber Valley	E07000032	Lower tier local authority	14/04/2020	3			100			78.9

Reported Cases up to 18 May 2020

Area name	Area code	Area type	Specimen date	Daily lab-confirmed cases	Previously reported daily cases	Change in daily cases	Cumulative lab-confirmed cases	Previously reported cumulative cases	Change in cumulative cases	Cumulative lab-confirmed cases rate
Amber Valley	E07000032	Lower tier local authority	13/04/2020	3			97			76.6
Amber Valley	E07000032	Lower tier local authority	12/04/2020	4			94			74.2
Amber Valley	E07000032	Lower tier local authority	11/04/2020	1			90			71
Amber Valley	E07000032	Lower tier local authority	10/04/2020	2			89			70.3
Amber Valley	E07000032	Lower tier local authority	09/04/2020	3			87			68.7
Amber Valley	E07000032	Lower tier local authority	08/04/2020	5			84			66.3
Amber Valley	E07000032	Lower tier local authority	07/04/2020	2			79			62.4
Amber Valley	E07000032	Lower tier local authority	06/04/2020	4			77			60.8
Amber Valley	E07000032	Lower tier local authority	05/04/2020	1			73			57.6
Amber Valley	E07000032	Lower tier local authority	04/04/2020	2			72			56.8
Amber Valley	E07000032	Lower tier local authority	03/04/2020	4			70			55.3
Amber Valley	E07000032	Lower tier local authority	02/04/2020	7			66			52.1
Amber Valley	E07000032	Lower tier local authority	01/04/2020	1			59			46.6
Amber Valley	E07000032	Lower tier local authority	31/03/2020	8			58			45.8
Amber Valley	E07000032	Lower tier local authority	30/03/2020	3			50			39.5
Amber Valley	E07000032	Lower tier local authority	29/03/2020	4			47			37.1
Amber Valley	E07000032	Lower tier local authority	28/03/2020	5			43			33.9
Amber Valley	E07000032	Lower tier local authority	27/03/2020	5			38			30
Amber Valley	E07000032	Lower tier local authority	26/03/2020	2			33			26.1
Amber Valley	E07000032	Lower tier local authority	25/03/2020	2			31			24.5
Amber Valley	E07000032	Lower tier local authority	24/03/2020	4			29			22.9
Amber Valley	E07000032	Lower tier local authority	23/03/2020	1			25			19.7
Amber Valley	E07000032	Lower tier local authority	22/03/2020	5			24			18.9
Amber Valley	E07000032	Lower tier local authority	21/03/2020	4			19			15
Amber Valley	E07000032	Lower tier local authority	20/03/2020	1			15			11.8
Amber Valley	E07000032	Lower tier local authority	19/03/2020	1			14			11.1
Amber Valley	E07000032	Lower tier local authority	18/03/2020	1			13			10.3
Amber Valley	E07000032	Lower tier local authority	17/03/2020	1			12			9.5
Amber Valley	E07000032	Lower tier local authority	16/03/2020	2			11			8.7
Amber Valley	E07000032	Lower tier local authority	15/03/2020	3			9			7.1
Amber Valley	E07000032	Lower tier local authority	14/03/2020	2			6			4.7
Amber Valley	E07000032	Lower tier local authority	13/03/2020	3			4			3.2
Amber Valley	E07000032	Lower tier local authority	12/03/2020	1			1			0.8
Arun	E07000224	Lower tier local authority	18/05/2020	0			153			95.7
Arun	E07000224	Lower tier local authority	14/05/2020	2			153			95.7
Arun	E07000224	Lower tier local authority	11/05/2020	3			151			94.5
Arun	E07000224	Lower tier local authority	10/05/2020	1			148			92.6
Arun	E07000224	Lower tier local authority	09/05/2020	1			147			92
Arun	E07000224	Lower tier local authority	07/05/2020	1			146			91.3
Arun	E07000224	Lower tier local authority	04/05/2020	1			145			90.7
Arun	E07000224	Lower tier local authority	03/05/2020	1			144			90.1
Arun	E07000224	Lower tier local authority	02/05/2020	3			143			89.5
Arun	E07000224	Lower tier local authority	01/05/2020	3			140			87.6
Arun	E07000224	Lower tier local authority	30/04/2020	5			137			85.7
Arun	E07000224	Lower tier local authority	28/04/2020	8			132			82.6
Arun	E07000224	Lower tier local authority	26/04/2020	3			124			77.6
Arun	E07000224	Lower tier local authority	25/04/2020	5			121			75.7
Arun	E07000224	Lower tier local authority	24/04/2020	4			116			72.6
Arun	E07000224	Lower tier local authority	23/04/2020	6			112			70.1
Arun	E07000224	Lower tier local authority	22/04/2020	1			106			66.3
Arun	E07000224	Lower tier local authority	20/04/2020	1			105			65.7
Arun	E07000224	Lower tier local authority	19/04/2020	2			104			65.1
Arun	E07000224	Lower tier local authority	18/04/2020	2			102			63.8

Reported Cases up to 18 May 2020

Area name	Area code	Area type	Specimen date	Daily lab-confirmed cases	Previously reported daily cases	Change in daily cases	Cumulative lab-confirmed cases	Previously reported cumulative cases	Change in cumulative cases	Cumulative lab-confirmed cases rate
Arun	E07000224	Lower tier local authority	17/04/2020	6			100			62.6
Arun	E07000224	Lower tier local authority	16/04/2020	12			94			58.8
Arun	E07000224	Lower tier local authority	15/04/2020	7			82			51.3
Arun	E07000224	Lower tier local authority	14/04/2020	3			75			46.9
Arun	E07000224	Lower tier local authority	13/04/2020	7			72			45
Arun	E07000224	Lower tier local authority	12/04/2020	5			65			40.7
Arun	E07000224	Lower tier local authority	11/04/2020	4			60			37.5
Arun	E07000224	Lower tier local authority	10/04/2020	3			56			35
Arun	E07000224	Lower tier local authority	09/04/2020	4			53			33.2
Arun	E07000224	Lower tier local authority	08/04/2020	3			49			30.7
Arun	E07000224	Lower tier local authority	07/04/2020	3			46			28.8
Arun	E07000224	Lower tier local authority	06/04/2020	6			43			26.9
Arun	E07000224	Lower tier local authority	05/04/2020	2			37			23.2
Arun	E07000224	Lower tier local authority	04/04/2020	5			35			21.9
Arun	E07000224	Lower tier local authority	03/04/2020	2			30			18.8
Arun	E07000224	Lower tier local authority	02/04/2020	2			28			17.5
Arun	E07000224	Lower tier local authority	01/04/2020	1			26			16.3
Arun	E07000224	Lower tier local authority	31/03/2020	4			25			15.6
Arun	E07000224	Lower tier local authority	30/03/2020	2			21			13.1
Arun	E07000224	Lower tier local authority	29/03/2020	1			19			11.9
Arun	E07000224	Lower tier local authority	28/03/2020	3			18			11.3
Arun	E07000224	Lower tier local authority	27/03/2020	3			15			9.4
Arun	E07000224	Lower tier local authority	26/03/2020	2			12			7.5
Arun	E07000224	Lower tier local authority	25/03/2020	2			10			6.3
Arun	E07000224	Lower tier local authority	24/03/2020	2			8			5
Arun	E07000224	Lower tier local authority	23/03/2020	1			6			3.8
Arun	E07000224	Lower tier local authority	22/03/2020	1			5			3.1
Arun	E07000224	Lower tier local authority	21/03/2020	1			4			2.5
Arun	E07000224	Lower tier local authority	20/03/2020	1			3			1.9
Arun	E07000224	Lower tier local authority	18/03/2020	1			2			1.3
Arun	E07000224	Lower tier local authority	14/03/2020	1			1			0.6
Ashfield	E07000170	Lower tier local authority	18/05/2020	0			226			177.7
Ashfield	E07000170	Lower tier local authority	16/05/2020	1			226			177.7
Ashfield	E07000170	Lower tier local authority	15/05/2020	1			225			177
Ashfield	E07000170	Lower tier local authority	14/05/2020	1			224			176.2
Ashfield	E07000170	Lower tier local authority	12/05/2020	2			223			175.4
Ashfield	E07000170	Lower tier local authority	11/05/2020	5			221			173.8
Ashfield	E07000170	Lower tier local authority	10/05/2020	2			216			169.9
Ashfield	E07000170	Lower tier local authority	08/05/2020	2			214			168.3
Ashfield	E07000170	Lower tier local authority	07/05/2020	2			212			166.7
Ashfield	E07000170	Lower tier local authority	06/05/2020	2			210			165.2
Ashfield	E07000170	Lower tier local authority	04/05/2020	2			208			163.6
Ashfield	E07000170	Lower tier local authority	02/05/2020	1			206			162
Ashfield	E07000170	Lower tier local authority	01/05/2020	5			205			161.2
Ashfield	E07000170	Lower tier local authority	30/04/2020	2			200			157.3
Ashfield	E07000170	Lower tier local authority	29/04/2020	6			198			155.7
Ashfield	E07000170	Lower tier local authority	28/04/2020	1			192			151
Ashfield	E07000170	Lower tier local authority	27/04/2020	5			191			150.2
Ashfield	E07000170	Lower tier local authority	26/04/2020	1			186			146.3
Ashfield	E07000170	Lower tier local authority	24/04/2020	2			185			145.5
Ashfield	E07000170	Lower tier local authority	23/04/2020	7			183			143.9
Ashfield	E07000170	Lower tier local authority	22/04/2020	3			176			138.4
Ashfield	E07000170	Lower tier local authority	21/04/2020	6			173			136.1

Reported Cases up to 18 May 2020

Area name	Area code	Area type	Specimen date	Daily lab-confirmed cases	Previously reported daily cases	Change in daily cases	Cumulative lab-confirmed cases	Previously reported cumulative cases	Change in cumulative cases	Cumulative lab-confirmed cases rate
Ashfield	E07000170	Lower tier local authority	20/04/2020	4			167			131.3
Ashfield	E07000170	Lower tier local authority	19/04/2020	1			163			128.2
Ashfield	E07000170	Lower tier local authority	18/04/2020	2			162			127.4
Ashfield	E07000170	Lower tier local authority	17/04/2020	15			160			125.8
Ashfield	E07000170	Lower tier local authority	16/04/2020	7			145			114
Ashfield	E07000170	Lower tier local authority	15/04/2020	8			138			108.5
Ashfield	E07000170	Lower tier local authority	14/04/2020	14			130			102.2
Ashfield	E07000170	Lower tier local authority	13/04/2020	5			116			91.2
Ashfield	E07000170	Lower tier local authority	12/04/2020	9			111			87.3
Ashfield	E07000170	Lower tier local authority	11/04/2020	7			102			80.2
Ashfield	E07000170	Lower tier local authority	10/04/2020	4			95			74.7
Ashfield	E07000170	Lower tier local authority	09/04/2020	4			91			71.6
Ashfield	E07000170	Lower tier local authority	08/04/2020	4			87			68.4
Ashfield	E07000170	Lower tier local authority	07/04/2020	5			83			65.3
Ashfield	E07000170	Lower tier local authority	06/04/2020	5			78			61.3
Ashfield	E07000170	Lower tier local authority	05/04/2020	6			73			57.4
Ashfield	E07000170	Lower tier local authority	04/04/2020	4			67			52.7
Ashfield	E07000170	Lower tier local authority	03/04/2020	4			63			49.5
Ashfield	E07000170	Lower tier local authority	02/04/2020	10			59			46.4
Ashfield	E07000170	Lower tier local authority	01/04/2020	5			49			38.5
Ashfield	E07000170	Lower tier local authority	31/03/2020	3			44			34.6
Ashfield	E07000170	Lower tier local authority	30/03/2020	4			41			32.2
Ashfield	E07000170	Lower tier local authority	29/03/2020	2			37			29.1
Ashfield	E07000170	Lower tier local authority	28/03/2020	3			35			27.5
Ashfield	E07000170	Lower tier local authority	27/03/2020	8			32			25.2
Ashfield	E07000170	Lower tier local authority	26/03/2020	5			24			18.9
Ashfield	E07000170	Lower tier local authority	25/03/2020	2			19			14.9
Ashfield	E07000170	Lower tier local authority	24/03/2020	3			17			13.4
Ashfield	E07000170	Lower tier local authority	22/03/2020	1			14			11
Ashfield	E07000170	Lower tier local authority	21/03/2020	4			13			10.2
Ashfield	E07000170	Lower tier local authority	18/03/2020	2			9			7.1
Ashfield	E07000170	Lower tier local authority	16/03/2020	1			7			5.5
Ashfield	E07000170	Lower tier local authority	15/03/2020	3			6			4.7
Ashfield	E07000170	Lower tier local authority	14/03/2020	3			3			2.4
Ashford	E07000105	Lower tier local authority	18/05/2020	0			684			529.1
Ashford	E07000105	Lower tier local authority	17/05/2020	1			684			529.1
Ashford	E07000105	Lower tier local authority	16/05/2020	1			683			528.3
Ashford	E07000105	Lower tier local authority	15/05/2020	9			682			527.5
Ashford	E07000105	Lower tier local authority	14/05/2020	12			673			520.6
Ashford	E07000105	Lower tier local authority	13/05/2020	12			661			511.3
Ashford	E07000105	Lower tier local authority	12/05/2020	10			649			502
Ashford	E07000105	Lower tier local authority	11/05/2020	11			639			494.3
Ashford	E07000105	Lower tier local authority	10/05/2020	7			628			485.8
Ashford	E07000105	Lower tier local authority	09/05/2020	8			621			480.3
Ashford	E07000105	Lower tier local authority	08/05/2020	7			613			474.2
Ashford	E07000105	Lower tier local authority	07/05/2020	12			606			468.7
Ashford	E07000105	Lower tier local authority	06/05/2020	14			594			459.5
Ashford	E07000105	Lower tier local authority	05/05/2020	15			580			448.6
Ashford	E07000105	Lower tier local authority	04/05/2020	14			565			437
Ashford	E07000105	Lower tier local authority	03/05/2020	9			551			426.2
Ashford	E07000105	Lower tier local authority	02/05/2020	13			542			419.2
Ashford	E07000105	Lower tier local authority	01/05/2020	9			529			409.2
Ashford	E07000105	Lower tier local authority	30/04/2020	23			520			402.2

Reported Cases up to 18 May 2020

Area name	Area code	Area type	Specimen date	Daily lab-confirmed cases	Previously reported daily cases	Change in daily cases	Cumulative lab-confirmed cases	Previously reported cumulative cases	Change in cumulative cases	Cumulative lab-confirmed cases rate
Ashford	E07000105	Lower tier local authority	29/04/2020		25		497			384.4
Ashford	E07000105	Lower tier local authority	28/04/2020		14		472			365.1
Ashford	E07000105	Lower tier local authority	27/04/2020		23		458			354.3
Ashford	E07000105	Lower tier local authority	26/04/2020		13		435			336.5
Ashford	E07000105	Lower tier local authority	25/04/2020		20		422			326.4
Ashford	E07000105	Lower tier local authority	24/04/2020		21		402			311
Ashford	E07000105	Lower tier local authority	23/04/2020		14		381			294.7
Ashford	E07000105	Lower tier local authority	22/04/2020		33		367			283.9
Ashford	E07000105	Lower tier local authority	21/04/2020		21		334			258.4
Ashford	E07000105	Lower tier local authority	20/04/2020		15		313			242.1
Ashford	E07000105	Lower tier local authority	19/04/2020		1		298			230.5
Ashford	E07000105	Lower tier local authority	18/04/2020		14		297			229.7
Ashford	E07000105	Lower tier local authority	17/04/2020		36		283			218.9
Ashford	E07000105	Lower tier local authority	16/04/2020		29		247			191.1
Ashford	E07000105	Lower tier local authority	15/04/2020		28		218			168.6
Ashford	E07000105	Lower tier local authority	14/04/2020		3		190			147
Ashford	E07000105	Lower tier local authority	13/04/2020		6		187			144.6
Ashford	E07000105	Lower tier local authority	12/04/2020		19		181			140
Ashford	E07000105	Lower tier local authority	11/04/2020		4		162			125.3
Ashford	E07000105	Lower tier local authority	10/04/2020		15		158			122.2
Ashford	E07000105	Lower tier local authority	09/04/2020		10		143			110.6
Ashford	E07000105	Lower tier local authority	08/04/2020		13		133			102.9
Ashford	E07000105	Lower tier local authority	07/04/2020		7		120			92.8
Ashford	E07000105	Lower tier local authority	06/04/2020		20		113			87.4
Ashford	E07000105	Lower tier local authority	05/04/2020		10		93			71.9
Ashford	E07000105	Lower tier local authority	04/04/2020		8		83			64.2
Ashford	E07000105	Lower tier local authority	03/04/2020		3		75			58
Ashford	E07000105	Lower tier local authority	02/04/2020		3		72			55.7
Ashford	E07000105	Lower tier local authority	01/04/2020		12		69			53.4
Ashford	E07000105	Lower tier local authority	31/03/2020		13		57			44.1
Ashford	E07000105	Lower tier local authority	30/03/2020		6		44			34
Ashford	E07000105	Lower tier local authority	29/03/2020		5		38			29.4
Ashford	E07000105	Lower tier local authority	28/03/2020		8		33			25.5
Ashford	E07000105	Lower tier local authority	27/03/2020		2		25			19.3
Ashford	E07000105	Lower tier local authority	26/03/2020		3		23			17.8
Ashford	E07000105	Lower tier local authority	25/03/2020		3		20			15.5
Ashford	E07000105	Lower tier local authority	24/03/2020		1		17			13.1
Ashford	E07000105	Lower tier local authority	23/03/2020		6		16			12.4
Ashford	E07000105	Lower tier local authority	22/03/2020		1		10			7.7
Ashford	E07000105	Lower tier local authority	20/03/2020		1		9			7
Ashford	E07000105	Lower tier local authority	19/03/2020		1		8			6.2
Ashford	E07000105	Lower tier local authority	18/03/2020		2		7			5.4
Ashford	E07000105	Lower tier local authority	15/03/2020		1		5			3.9
Ashford	E07000105	Lower tier local authority	14/03/2020		1		4			3.1
Ashford	E07000105	Lower tier local authority	13/03/2020		1		3			2.3
Ashford	E07000105	Lower tier local authority	12/03/2020		1		2			1.5
Ashford	E07000105	Lower tier local authority	03/03/2020		1		1			0.8
Aylesbury Vale	E07000004	Lower tier local authority	18/05/2020		0		382			191.5
Aylesbury Vale	E07000004	Lower tier local authority	16/05/2020		1		382			191.5
Aylesbury Vale	E07000004	Lower tier local authority	15/05/2020		3		381			191
Aylesbury Vale	E07000004	Lower tier local authority	14/05/2020		4		378			189.5
Aylesbury Vale	E07000004	Lower tier local authority	13/05/2020		7		374			187.5
Aylesbury Vale	E07000004	Lower tier local authority	12/05/2020		4		367			184

Reported Cases up to 18 May 2020

Area name	Area code	Area type	Specimen date	Daily lab-confirmed cases	Previously reported daily cases	Change in daily cases	Cumulative lab-confirmed cases	Previously reported cumulative cases	Change in cumulative cases	Cumulative lab-confirmed cases rate
Aylesbury Vale	E07000004	Lower tier local authority	11/05/2020	4			363			182
Aylesbury Vale	E07000004	Lower tier local authority	10/05/2020	1			359			180
Aylesbury Vale	E07000004	Lower tier local authority	09/05/2020	1			358			179.5
Aylesbury Vale	E07000004	Lower tier local authority	08/05/2020	2			357			179
Aylesbury Vale	E07000004	Lower tier local authority	07/05/2020	4			355			178
Aylesbury Vale	E07000004	Lower tier local authority	06/05/2020	2			351			176
Aylesbury Vale	E07000004	Lower tier local authority	05/05/2020	2			349			175
Aylesbury Vale	E07000004	Lower tier local authority	04/05/2020	2			347			174
Aylesbury Vale	E07000004	Lower tier local authority	03/05/2020	3			345			173
Aylesbury Vale	E07000004	Lower tier local authority	02/05/2020	6			342			171.5
Aylesbury Vale	E07000004	Lower tier local authority	01/05/2020	3			336			168.5
Aylesbury Vale	E07000004	Lower tier local authority	30/04/2020	2			333			167
Aylesbury Vale	E07000004	Lower tier local authority	29/04/2020	5			331			166
Aylesbury Vale	E07000004	Lower tier local authority	28/04/2020	12			326			163.5
Aylesbury Vale	E07000004	Lower tier local authority	27/04/2020	9			314			157.4
Aylesbury Vale	E07000004	Lower tier local authority	26/04/2020	4			305			152.9
Aylesbury Vale	E07000004	Lower tier local authority	25/04/2020	14			301			150.9
Aylesbury Vale	E07000004	Lower tier local authority	24/04/2020	7			287			143.9
Aylesbury Vale	E07000004	Lower tier local authority	23/04/2020	7			280			140.4
Aylesbury Vale	E07000004	Lower tier local authority	22/04/2020	8			273			136.9
Aylesbury Vale	E07000004	Lower tier local authority	21/04/2020	10			265			132.9
Aylesbury Vale	E07000004	Lower tier local authority	20/04/2020	5			255			127.9
Aylesbury Vale	E07000004	Lower tier local authority	19/04/2020	9			250			125.3
Aylesbury Vale	E07000004	Lower tier local authority	18/04/2020	7			241			120.8
Aylesbury Vale	E07000004	Lower tier local authority	17/04/2020	15			234			117.3
Aylesbury Vale	E07000004	Lower tier local authority	16/04/2020	18			219			109.8
Aylesbury Vale	E07000004	Lower tier local authority	15/04/2020	7			201			100.8
Aylesbury Vale	E07000004	Lower tier local authority	14/04/2020	11			194			97.3
Aylesbury Vale	E07000004	Lower tier local authority	13/04/2020	14			183			91.8
Aylesbury Vale	E07000004	Lower tier local authority	12/04/2020	2			169			84.7
Aylesbury Vale	E07000004	Lower tier local authority	11/04/2020	4			167			83.7
Aylesbury Vale	E07000004	Lower tier local authority	10/04/2020	10			163			81.7
Aylesbury Vale	E07000004	Lower tier local authority	09/04/2020	13			153			76.7
Aylesbury Vale	E07000004	Lower tier local authority	08/04/2020	17			140			70.2
Aylesbury Vale	E07000004	Lower tier local authority	07/04/2020	17			123			61.7
Aylesbury Vale	E07000004	Lower tier local authority	06/04/2020	7			106			53.1
Aylesbury Vale	E07000004	Lower tier local authority	05/04/2020	9			99			49.6
Aylesbury Vale	E07000004	Lower tier local authority	04/04/2020	9			90			45.1
Aylesbury Vale	E07000004	Lower tier local authority	03/04/2020	8			81			40.6
Aylesbury Vale	E07000004	Lower tier local authority	02/04/2020	15			73			36.6
Aylesbury Vale	E07000004	Lower tier local authority	01/04/2020	6			58			29.1
Aylesbury Vale	E07000004	Lower tier local authority	31/03/2020	5			52			26.1
Aylesbury Vale	E07000004	Lower tier local authority	30/03/2020	11			47			23.6
Aylesbury Vale	E07000004	Lower tier local authority	29/03/2020	5			36			18
Aylesbury Vale	E07000004	Lower tier local authority	28/03/2020	3			31			15.5
Aylesbury Vale	E07000004	Lower tier local authority	27/03/2020	3			28			14
Aylesbury Vale	E07000004	Lower tier local authority	26/03/2020	2			25			12.5
Aylesbury Vale	E07000004	Lower tier local authority	25/03/2020	8			23			11.5
Aylesbury Vale	E07000004	Lower tier local authority	24/03/2020	1			15			7.5
Aylesbury Vale	E07000004	Lower tier local authority	23/03/2020	2			14			7
Aylesbury Vale	E07000004	Lower tier local authority	22/03/2020	1			12			6
Aylesbury Vale	E07000004	Lower tier local authority	21/03/2020	3			11			5.5
Aylesbury Vale	E07000004	Lower tier local authority	20/03/2020	2			8			4

Reported Cases up to 18 May 2020

Area name	Area code	Area type	Specimen date	Daily lab-confirmed cases	Previously reported daily cases	Change in daily cases	Cumulative lab-confirmed cases	Previously reported cumulative cases	Change in cumulative cases	Cumulative lab-confirmed cases rate
Aylesbury Vale	E07000004	Lower tier local authority	19/03/2020	2			6			3
Aylesbury Vale	E07000004	Lower tier local authority	14/03/2020	1			4			2
Aylesbury Vale	E07000004	Lower tier local authority	13/03/2020	1			3			1.5
Aylesbury Vale	E07000004	Lower tier local authority	12/03/2020	1			2			1
Aylesbury Vale	E07000004	Lower tier local authority	04/03/2020	1			1			0.5
Babergh	E07000200	Lower tier local authority	18/05/2020	0			136			148.8
Babergh	E07000200	Lower tier local authority	15/05/2020	1			136			148.8
Babergh	E07000200	Lower tier local authority	14/05/2020	1			135			147.7
Babergh	E07000200	Lower tier local authority	10/05/2020	1			134			146.6
Babergh	E07000200	Lower tier local authority	08/05/2020	1			133			145.5
Babergh	E07000200	Lower tier local authority	07/05/2020	6			132			144.4
Babergh	E07000200	Lower tier local authority	06/05/2020	4			126			137.9
Babergh	E07000200	Lower tier local authority	05/05/2020	1			122			133.5
Babergh	E07000200	Lower tier local authority	04/05/2020	3			121			132.4
Babergh	E07000200	Lower tier local authority	03/05/2020	1			118			129.1
Babergh	E07000200	Lower tier local authority	02/05/2020	1			117			128
Babergh	E07000200	Lower tier local authority	01/05/2020	6			116			126.9
Babergh	E07000200	Lower tier local authority	30/04/2020	1			110			120.3
Babergh	E07000200	Lower tier local authority	29/04/2020	2			109			119.3
Babergh	E07000200	Lower tier local authority	28/04/2020	5			107			117.1
Babergh	E07000200	Lower tier local authority	27/04/2020	1			102			111.6
Babergh	E07000200	Lower tier local authority	25/04/2020	2			101			110.5
Babergh	E07000200	Lower tier local authority	24/04/2020	4			99			108.3
Babergh	E07000200	Lower tier local authority	23/04/2020	6			95			103.9
Babergh	E07000200	Lower tier local authority	22/04/2020	1			89			97.4
Babergh	E07000200	Lower tier local authority	21/04/2020	1			88			96.3
Babergh	E07000200	Lower tier local authority	20/04/2020	5			87			95.2
Babergh	E07000200	Lower tier local authority	19/04/2020	1			82			89.7
Babergh	E07000200	Lower tier local authority	18/04/2020	12			81			88.6
Babergh	E07000200	Lower tier local authority	17/04/2020	2			69			75.5
Babergh	E07000200	Lower tier local authority	16/04/2020	11			67			73.3
Babergh	E07000200	Lower tier local authority	15/04/2020	3			56			61.3
Babergh	E07000200	Lower tier local authority	14/04/2020	1			53			58
Babergh	E07000200	Lower tier local authority	13/04/2020	2			52			56.9
Babergh	E07000200	Lower tier local authority	12/04/2020	2			50			54.7
Babergh	E07000200	Lower tier local authority	11/04/2020	2			48			52.5
Babergh	E07000200	Lower tier local authority	10/04/2020	1			46			50.3
Babergh	E07000200	Lower tier local authority	09/04/2020	1			45			49.2
Babergh	E07000200	Lower tier local authority	08/04/2020	3			44			48.1
Babergh	E07000200	Lower tier local authority	07/04/2020	2			41			44.9
Babergh	E07000200	Lower tier local authority	06/04/2020	3			39			42.7
Babergh	E07000200	Lower tier local authority	05/04/2020	2			36			39.4
Babergh	E07000200	Lower tier local authority	04/04/2020	1			34			37.2
Babergh	E07000200	Lower tier local authority	03/04/2020	4			33			36.1
Babergh	E07000200	Lower tier local authority	02/04/2020	3			29			31.7
Babergh	E07000200	Lower tier local authority	01/04/2020	4			26			28.4
Babergh	E07000200	Lower tier local authority	31/03/2020	3			22			24.1
Babergh	E07000200	Lower tier local authority	30/03/2020	2			19			20.8
Babergh	E07000200	Lower tier local authority	29/03/2020	3			17			18.6
Babergh	E07000200	Lower tier local authority	28/03/2020	2			14			15.3
Babergh	E07000200	Lower tier local authority	27/03/2020	3			12			13.1
Babergh	E07000200	Lower tier local authority	26/03/2020	1			9			9.8
Babergh	E07000200	Lower tier local authority	23/03/2020	3			8			8.8

Reported Cases up to 18 May 2020

Area name	Area code	Area type	Specimen date	Daily lab-confirmed cases	Previously reported daily cases	Change in daily cases	Cumulative lab-confirmed cases	Previously reported cumulative cases	Change in cumulative cases	Cumulative lab-confirmed cases rate
Babergh	E07000200	Lower tier local authority	21/03/2020	1			5			5.5
Babergh	E07000200	Lower tier local authority	18/03/2020	2			4			4.4
Babergh	E07000200	Lower tier local authority	15/03/2020	1			2			2.2
Babergh	E07000200	Lower tier local authority	14/03/2020	1			1			1.1
Barking and Dagenham	E09000002	Lower tier local authority	18/05/2020	0			489			230.7
Barking and Dagenham	E09000002	Lower tier local authority	16/05/2020	1			489			230.7
Barking and Dagenham	E09000002	Lower tier local authority	15/05/2020	2			488			230.2
Barking and Dagenham	E09000002	Lower tier local authority	14/05/2020	1			486			229.2
Barking and Dagenham	E09000002	Lower tier local authority	13/05/2020	2			485			228.8
Barking and Dagenham	E09000002	Lower tier local authority	12/05/2020	1			483			227.8
Barking and Dagenham	E09000002	Lower tier local authority	11/05/2020	1			482			227.4
Barking and Dagenham	E09000002	Lower tier local authority	10/05/2020	1			481			226.9
Barking and Dagenham	E09000002	Lower tier local authority	09/05/2020	1			480			226.4
Barking and Dagenham	E09000002	Lower tier local authority	08/05/2020	1			479			225.9
Barking and Dagenham	E09000002	Lower tier local authority	07/05/2020	6			478			225.5
Barking and Dagenham	E09000002	Lower tier local authority	06/05/2020	2			472			222.6
Barking and Dagenham	E09000002	Lower tier local authority	05/05/2020	4			470			221.7
Barking and Dagenham	E09000002	Lower tier local authority	04/05/2020	3			466			219.8
Barking and Dagenham	E09000002	Lower tier local authority	03/05/2020	2			463			218.4
Barking and Dagenham	E09000002	Lower tier local authority	01/05/2020	5			461			217.5
Barking and Dagenham	E09000002	Lower tier local authority	29/04/2020	2			456			215.1
Barking and Dagenham	E09000002	Lower tier local authority	28/04/2020	2			454			214.2
Barking and Dagenham	E09000002	Lower tier local authority	27/04/2020	4			452			213.2
Barking and Dagenham	E09000002	Lower tier local authority	26/04/2020	1			448			211.3
Barking and Dagenham	E09000002	Lower tier local authority	25/04/2020	3			447			210.9
Barking and Dagenham	E09000002	Lower tier local authority	24/04/2020	2			444			209.4
Barking and Dagenham	E09000002	Lower tier local authority	23/04/2020	3			442			208.5
Barking and Dagenham	E09000002	Lower tier local authority	22/04/2020	6			439			207.1
Barking and Dagenham	E09000002	Lower tier local authority	21/04/2020	11			433			204.2
Barking and Dagenham	E09000002	Lower tier local authority	20/04/2020	7			422			199.1
Barking and Dagenham	E09000002	Lower tier local authority	19/04/2020	11			415			195.8
Barking and Dagenham	E09000002	Lower tier local authority	18/04/2020	6			404			190.6
Barking and Dagenham	E09000002	Lower tier local authority	17/04/2020	9			398			187.7
Barking and Dagenham	E09000002	Lower tier local authority	16/04/2020	10			389			183.5
Barking and Dagenham	E09000002	Lower tier local authority	15/04/2020	11			379			178.8
Barking and Dagenham	E09000002	Lower tier local authority	14/04/2020	13			368			173.6
Barking and Dagenham	E09000002	Lower tier local authority	13/04/2020	17			355			167.5
Barking and Dagenham	E09000002	Lower tier local authority	12/04/2020	15			338			159.4
Barking and Dagenham	E09000002	Lower tier local authority	11/04/2020	4			323			152.4
Barking and Dagenham	E09000002	Lower tier local authority	10/04/2020	10			319			150.5
Barking and Dagenham	E09000002	Lower tier local authority	09/04/2020	15			309			145.8
Barking and Dagenham	E09000002	Lower tier local authority	08/04/2020	18			294			138.7
Barking and Dagenham	E09000002	Lower tier local authority	07/04/2020	22			276			130.2
Barking and Dagenham	E09000002	Lower tier local authority	06/04/2020	11			254			119.8
Barking and Dagenham	E09000002	Lower tier local authority	05/04/2020	16			243			114.6
Barking and Dagenham	E09000002	Lower tier local authority	04/04/2020	6			227			107.1
Barking and Dagenham	E09000002	Lower tier local authority	03/04/2020	15			221			104.2
Barking and Dagenham	E09000002	Lower tier local authority	02/04/2020	22			206			97.2
Barking and Dagenham	E09000002	Lower tier local authority	01/04/2020	21			184			86.8
Barking and Dagenham	E09000002	Lower tier local authority	31/03/2020	18			163			76.9
Barking and Dagenham	E09000002	Lower tier local authority	30/03/2020	11			145			68.4
Barking and Dagenham	E09000002	Lower tier local authority	29/03/2020	11			134			63.2
Barking and Dagenham	E09000002	Lower tier local authority	28/03/2020	11			123			58

Reported Cases up to 18 May 2020

Area name	Area code	Area type	Specimen date	Daily lab-confirmed cases	Previously reported daily cases	Change in daily cases	Cumulative lab-confirmed cases	Previously reported cumulative cases	Change in cumulative cases	Cumulative lab-confirmed cases rate
Barking and Dagenham	E09000002	Lower tier local authority	27/03/2020	12			112			52.8
Barking and Dagenham	E09000002	Lower tier local authority	26/03/2020	7			100			47.2
Barking and Dagenham	E09000002	Lower tier local authority	25/03/2020	11			93			43.9
Barking and Dagenham	E09000002	Lower tier local authority	24/03/2020	12			82			38.7
Barking and Dagenham	E09000002	Lower tier local authority	23/03/2020	11			70			33
Barking and Dagenham	E09000002	Lower tier local authority	22/03/2020	7			59			27.8
Barking and Dagenham	E09000002	Lower tier local authority	21/03/2020	10			52			24.5
Barking and Dagenham	E09000002	Lower tier local authority	20/03/2020	9			42			19.8
Barking and Dagenham	E09000002	Lower tier local authority	19/03/2020	4			33			15.6
Barking and Dagenham	E09000002	Lower tier local authority	18/03/2020	5			29			13.7
Barking and Dagenham	E09000002	Lower tier local authority	17/03/2020	5			24			11.3
Barking and Dagenham	E09000002	Lower tier local authority	16/03/2020	4			19			9
Barking and Dagenham	E09000002	Lower tier local authority	15/03/2020	5			15			7.1
Barking and Dagenham	E09000002	Lower tier local authority	14/03/2020	1			10			4.7
Barking and Dagenham	E09000002	Lower tier local authority	13/03/2020	1			9			4.2
Barking and Dagenham	E09000002	Lower tier local authority	12/03/2020	4			8			3.8
Barking and Dagenham	E09000002	Lower tier local authority	11/03/2020	1			4			1.9
Barking and Dagenham	E09000002	Lower tier local authority	09/03/2020	1			3			1.4
Barking and Dagenham	E09000002	Lower tier local authority	08/03/2020	1			2			0.9
Barking and Dagenham	E09000002	Lower tier local authority	01/03/2020	1			1			0.5
Barnet	E09000003	Lower tier local authority	18/05/2020	0			1273			324.6
Barnet	E09000003	Lower tier local authority	17/05/2020	2			1273			324.6
Barnet	E09000003	Lower tier local authority	16/05/2020	1			1271			324.1
Barnet	E09000003	Lower tier local authority	15/05/2020	1			1270			323.9
Barnet	E09000003	Lower tier local authority	13/05/2020	9			1269			323.6
Barnet	E09000003	Lower tier local authority	12/05/2020	1			1260			321.3
Barnet	E09000003	Lower tier local authority	11/05/2020	3			1259			321.1
Barnet	E09000003	Lower tier local authority	10/05/2020	1			1256			320.3
Barnet	E09000003	Lower tier local authority	09/05/2020	1			1255			320
Barnet	E09000003	Lower tier local authority	08/05/2020	2			1254			319.8
Barnet	E09000003	Lower tier local authority	07/05/2020	5			1252			319.3
Barnet	E09000003	Lower tier local authority	06/05/2020	7			1247			318
Barnet	E09000003	Lower tier local authority	05/05/2020	6			1240			316.2
Barnet	E09000003	Lower tier local authority	04/05/2020	7			1234			314.7
Barnet	E09000003	Lower tier local authority	03/05/2020	4			1227			312.9
Barnet	E09000003	Lower tier local authority	02/05/2020	4			1223			311.9
Barnet	E09000003	Lower tier local authority	01/05/2020	4			1219			310.9
Barnet	E09000003	Lower tier local authority	30/04/2020	9			1215			309.8
Barnet	E09000003	Lower tier local authority	29/04/2020	12			1206			307.5
Barnet	E09000003	Lower tier local authority	28/04/2020	14			1194			304.5
Barnet	E09000003	Lower tier local authority	27/04/2020	7			1180			300.9
Barnet	E09000003	Lower tier local authority	26/04/2020	5			1173			299.1
Barnet	E09000003	Lower tier local authority	25/04/2020	7			1168			297.9
Barnet	E09000003	Lower tier local authority	24/04/2020	10			1161			296.1
Barnet	E09000003	Lower tier local authority	23/04/2020	11			1151			293.5
Barnet	E09000003	Lower tier local authority	22/04/2020	6			1140			290.7
Barnet	E09000003	Lower tier local authority	21/04/2020	23			1134			289.2
Barnet	E09000003	Lower tier local authority	20/04/2020	10			1111			283.3
Barnet	E09000003	Lower tier local authority	19/04/2020	9			1101			280.8
Barnet	E09000003	Lower tier local authority	18/04/2020	13			1092			278.5
Barnet	E09000003	Lower tier local authority	17/04/2020	14			1079			275.2
Barnet	E09000003	Lower tier local authority	16/04/2020	14			1065			271.6
Barnet	E09000003	Lower tier local authority	15/04/2020	21			1051			268

Reported Cases up to 18 May 2020

Area name	Area code	Area type	Specimen date	Daily lab-confirmed cases	Previously reported daily cases	Change in daily cases	Cumulative lab-confirmed cases	Previously reported cumulative cases	Change in cumulative cases	Cumulative lab-confirmed cases rate
Barnet	E09000003	Lower tier local authority	14/04/2020	20			1030			262.7
Barnet	E09000003	Lower tier local authority	13/04/2020	22			1010			257.6
Barnet	E09000003	Lower tier local authority	12/04/2020	17			988			252
Barnet	E09000003	Lower tier local authority	11/04/2020	20			971			247.6
Barnet	E09000003	Lower tier local authority	10/04/2020	21			951			242.5
Barnet	E09000003	Lower tier local authority	09/04/2020	33			930			237.2
Barnet	E09000003	Lower tier local authority	08/04/2020	49			897			228.7
Barnet	E09000003	Lower tier local authority	07/04/2020	44			848			216.2
Barnet	E09000003	Lower tier local authority	06/04/2020	37			804			205
Barnet	E09000003	Lower tier local authority	05/04/2020	40			767			195.6
Barnet	E09000003	Lower tier local authority	04/04/2020	38			727			185.4
Barnet	E09000003	Lower tier local authority	03/04/2020	37			689			175.7
Barnet	E09000003	Lower tier local authority	02/04/2020	65			652			166.3
Barnet	E09000003	Lower tier local authority	01/04/2020	37			587			149.7
Barnet	E09000003	Lower tier local authority	31/03/2020	45			550			140.3
Barnet	E09000003	Lower tier local authority	30/03/2020	41			505			128.8
Barnet	E09000003	Lower tier local authority	29/03/2020	30			464			118.3
Barnet	E09000003	Lower tier local authority	28/03/2020	34			434			110.7
Barnet	E09000003	Lower tier local authority	27/03/2020	54			400			102
Barnet	E09000003	Lower tier local authority	26/03/2020	55			346			88.2
Barnet	E09000003	Lower tier local authority	25/03/2020	45			291			74.2
Barnet	E09000003	Lower tier local authority	24/03/2020	39			246			62.7
Barnet	E09000003	Lower tier local authority	23/03/2020	31			207			52.8
Barnet	E09000003	Lower tier local authority	22/03/2020	26			176			44.9
Barnet	E09000003	Lower tier local authority	21/03/2020	18			150			38.3
Barnet	E09000003	Lower tier local authority	20/03/2020	21			132			33.7
Barnet	E09000003	Lower tier local authority	19/03/2020	26			111			28.3
Barnet	E09000003	Lower tier local authority	18/03/2020	14			85			21.7
Barnet	E09000003	Lower tier local authority	17/03/2020	7			71			18.1
Barnet	E09000003	Lower tier local authority	16/03/2020	11			64			16.3
Barnet	E09000003	Lower tier local authority	15/03/2020	10			53			13.5
Barnet	E09000003	Lower tier local authority	14/03/2020	6			43			11
Barnet	E09000003	Lower tier local authority	13/03/2020	6			37			9.4
Barnet	E09000003	Lower tier local authority	12/03/2020	5			31			7.9
Barnet	E09000003	Lower tier local authority	11/03/2020	11			26			6.6
Barnet	E09000003	Lower tier local authority	10/03/2020	3			15			3.8
Barnet	E09000003	Lower tier local authority	09/03/2020	3			12			3.1
Barnet	E09000003	Lower tier local authority	08/03/2020	1			9			2.3
Barnet	E09000003	Lower tier local authority	06/03/2020	1			8			2
Barnet	E09000003	Lower tier local authority	05/03/2020	1			7			1.8
Barnet	E09000003	Lower tier local authority	04/03/2020	4			6			1.5
Barnet	E09000003	Lower tier local authority	01/03/2020	1			2			0.5
Barnet	E09000003	Lower tier local authority	28/02/2020	1			1			0.3
Barnsley	E08000016	Lower tier local authority	18/05/2020	0			878			358.1
Barnsley	E08000016	Lower tier local authority	17/05/2020	9			878			358.1
Barnsley	E08000016	Lower tier local authority	16/05/2020	9			869			354.4
Barnsley	E08000016	Lower tier local authority	15/05/2020	14			860			350.7
Barnsley	E08000016	Lower tier local authority	14/05/2020	17			846			345
Barnsley	E08000016	Lower tier local authority	13/05/2020	15			829			338.1
Barnsley	E08000016	Lower tier local authority	12/05/2020	9			814			332
Barnsley	E08000016	Lower tier local authority	11/05/2020	8			805			328.3
Barnsley	E08000016	Lower tier local authority	10/05/2020	9			797			325
Barnsley	E08000016	Lower tier local authority	09/05/2020	9			788			321.4

Reported Cases up to 18 May 2020

Area name	Area code	Area type	Specimen date	Daily lab-confirmed cases	Previously reported daily cases	Change in daily cases	Cumulative lab-confirmed cases	Previously reported cumulative cases	Change in cumulative cases	Cumulative lab-confirmed cases rate
Barnsley	E08000016	Lower tier local authority	08/05/2020	7			779			317.7
Barnsley	E08000016	Lower tier local authority	07/05/2020	7			772			314.8
Barnsley	E08000016	Lower tier local authority	06/05/2020	17			765			312
Barnsley	E08000016	Lower tier local authority	05/05/2020	8			748			305.1
Barnsley	E08000016	Lower tier local authority	04/05/2020	12			740			301.8
Barnsley	E08000016	Lower tier local authority	03/05/2020	15			728			296.9
Barnsley	E08000016	Lower tier local authority	02/05/2020	17			713			290.8
Barnsley	E08000016	Lower tier local authority	01/05/2020	15			696			283.9
Barnsley	E08000016	Lower tier local authority	30/04/2020	10			681			277.7
Barnsley	E08000016	Lower tier local authority	29/04/2020	13			671			273.7
Barnsley	E08000016	Lower tier local authority	28/04/2020	22			658			268.4
Barnsley	E08000016	Lower tier local authority	27/04/2020	17			636			259.4
Barnsley	E08000016	Lower tier local authority	26/04/2020	13			619			252.4
Barnsley	E08000016	Lower tier local authority	25/04/2020	21			606			247.1
Barnsley	E08000016	Lower tier local authority	24/04/2020	8			585			238.6
Barnsley	E08000016	Lower tier local authority	23/04/2020	17			577			235.3
Barnsley	E08000016	Lower tier local authority	22/04/2020	20			560			228.4
Barnsley	E08000016	Lower tier local authority	21/04/2020	14			540			220.2
Barnsley	E08000016	Lower tier local authority	20/04/2020	18			526			214.5
Barnsley	E08000016	Lower tier local authority	19/04/2020	23			508			207.2
Barnsley	E08000016	Lower tier local authority	18/04/2020	9			485			197.8
Barnsley	E08000016	Lower tier local authority	17/04/2020	15			476			194.1
Barnsley	E08000016	Lower tier local authority	16/04/2020	9			461			188
Barnsley	E08000016	Lower tier local authority	15/04/2020	12			452			184.3
Barnsley	E08000016	Lower tier local authority	14/04/2020	27			440			179.4
Barnsley	E08000016	Lower tier local authority	13/04/2020	32			413			168.4
Barnsley	E08000016	Lower tier local authority	12/04/2020	21			381			155.4
Barnsley	E08000016	Lower tier local authority	11/04/2020	24			360			146.8
Barnsley	E08000016	Lower tier local authority	10/04/2020	25			336			137
Barnsley	E08000016	Lower tier local authority	09/04/2020	19			311			126.8
Barnsley	E08000016	Lower tier local authority	08/04/2020	16			292			119.1
Barnsley	E08000016	Lower tier local authority	07/04/2020	21			276			112.6
Barnsley	E08000016	Lower tier local authority	06/04/2020	13			255			104
Barnsley	E08000016	Lower tier local authority	05/04/2020	2			242			98.7
Barnsley	E08000016	Lower tier local authority	04/04/2020	12			240			97.9
Barnsley	E08000016	Lower tier local authority	03/04/2020	9			228			93
Barnsley	E08000016	Lower tier local authority	02/04/2020	14			219			89.3
Barnsley	E08000016	Lower tier local authority	01/04/2020	26			205			83.6
Barnsley	E08000016	Lower tier local authority	31/03/2020	33			179			73
Barnsley	E08000016	Lower tier local authority	30/03/2020	15			146			59.5
Barnsley	E08000016	Lower tier local authority	29/03/2020	13			131			53.4
Barnsley	E08000016	Lower tier local authority	28/03/2020	14			118			48.1
Barnsley	E08000016	Lower tier local authority	27/03/2020	15			104			42.4
Barnsley	E08000016	Lower tier local authority	26/03/2020	21			89			36.3
Barnsley	E08000016	Lower tier local authority	25/03/2020	10			68			27.7
Barnsley	E08000016	Lower tier local authority	24/03/2020	16			58			23.7
Barnsley	E08000016	Lower tier local authority	23/03/2020	13			42			17.1
Barnsley	E08000016	Lower tier local authority	22/03/2020	7			29			11.8
Barnsley	E08000016	Lower tier local authority	21/03/2020	4			22			9
Barnsley	E08000016	Lower tier local authority	20/03/2020	1			18			7.3
Barnsley	E08000016	Lower tier local authority	19/03/2020	5			17			6.9
Barnsley	E08000016	Lower tier local authority	18/03/2020	3			12			4.9
Barnsley	E08000016	Lower tier local authority	17/03/2020	2			9			3.7

Reported Cases up to 18 May 2020

Area name	Area code	Area type	Specimen date	Daily lab-confirmed cases	Previously reported daily cases	Change in daily cases	Cumulative lab-confirmed cases	Previously reported cumulative cases	Change in cumulative cases	Cumulative lab-confirmed cases rate
Barnsley	E08000016	Lower tier local authority	15/03/2020	1			7			2.9
Barnsley	E08000016	Lower tier local authority	14/03/2020	2			6			2.4
Barnsley	E08000016	Lower tier local authority	11/03/2020	1			4			1.6
Barnsley	E08000016	Lower tier local authority	03/03/2020	1			3			1.2
Barnsley	E08000016	Lower tier local authority	02/03/2020	1			2			0.8
Barnsley	E08000016	Lower tier local authority	03/02/2020	1			1			0.4
Barrow-in-Furness	E07000027	Lower tier local authority	18/05/2020	0			556			828.2
Barrow-in-Furness	E07000027	Lower tier local authority	17/05/2020	1			556			828.2
Barrow-in-Furness	E07000027	Lower tier local authority	13/05/2020	1			555			826.7
Barrow-in-Furness	E07000027	Lower tier local authority	11/05/2020	1			554			825.2
Barrow-in-Furness	E07000027	Lower tier local authority	09/05/2020	1			553			823.7
Barrow-in-Furness	E07000027	Lower tier local authority	07/05/2020	1			552			822.2
Barrow-in-Furness	E07000027	Lower tier local authority	06/05/2020	10			551			820.7
Barrow-in-Furness	E07000027	Lower tier local authority	05/05/2020	1			541			805.8
Barrow-in-Furness	E07000027	Lower tier local authority	04/05/2020	1			540			804.3
Barrow-in-Furness	E07000027	Lower tier local authority	03/05/2020	1			539			802.8
Barrow-in-Furness	E07000027	Lower tier local authority	02/05/2020	2			538			801.3
Barrow-in-Furness	E07000027	Lower tier local authority	01/05/2020	3			536			798.4
Barrow-in-Furness	E07000027	Lower tier local authority	30/04/2020	5			533			793.9
Barrow-in-Furness	E07000027	Lower tier local authority	29/04/2020	1			528			786.5
Barrow-in-Furness	E07000027	Lower tier local authority	28/04/2020	6			527			785
Barrow-in-Furness	E07000027	Lower tier local authority	27/04/2020	8			521			776
Barrow-in-Furness	E07000027	Lower tier local authority	26/04/2020	3			513			764.1
Barrow-in-Furness	E07000027	Lower tier local authority	25/04/2020	2			510			759.6
Barrow-in-Furness	E07000027	Lower tier local authority	24/04/2020	7			508			756.7
Barrow-in-Furness	E07000027	Lower tier local authority	23/04/2020	3			501			746.2
Barrow-in-Furness	E07000027	Lower tier local authority	22/04/2020	8			498			741.8
Barrow-in-Furness	E07000027	Lower tier local authority	21/04/2020	17			490			729.9
Barrow-in-Furness	E07000027	Lower tier local authority	20/04/2020	4			473			704.5
Barrow-in-Furness	E07000027	Lower tier local authority	19/04/2020	1			469			698.6
Barrow-in-Furness	E07000027	Lower tier local authority	18/04/2020	3			468			697.1
Barrow-in-Furness	E07000027	Lower tier local authority	17/04/2020	4			465			692.6
Barrow-in-Furness	E07000027	Lower tier local authority	16/04/2020	8			461			686.7
Barrow-in-Furness	E07000027	Lower tier local authority	15/04/2020	9			453			674.7
Barrow-in-Furness	E07000027	Lower tier local authority	14/04/2020	15			444			661.3
Barrow-in-Furness	E07000027	Lower tier local authority	13/04/2020	20			429			639
Barrow-in-Furness	E07000027	Lower tier local authority	12/04/2020	11			409			609.2
Barrow-in-Furness	E07000027	Lower tier local authority	11/04/2020	5			398			592.8
Barrow-in-Furness	E07000027	Lower tier local authority	10/04/2020	10			393			585.4
Barrow-in-Furness	E07000027	Lower tier local authority	09/04/2020	15			383			570.5
Barrow-in-Furness	E07000027	Lower tier local authority	08/04/2020	28			368			548.1
Barrow-in-Furness	E07000027	Lower tier local authority	07/04/2020	28			340			506.4
Barrow-in-Furness	E07000027	Lower tier local authority	06/04/2020	33			312			464.7
Barrow-in-Furness	E07000027	Lower tier local authority	05/04/2020	53			279			415.6
Barrow-in-Furness	E07000027	Lower tier local authority	04/04/2020	23			226			336.6
Barrow-in-Furness	E07000027	Lower tier local authority	03/04/2020	6			203			302.4
Barrow-in-Furness	E07000027	Lower tier local authority	02/04/2020	14			197			293.4
Barrow-in-Furness	E07000027	Lower tier local authority	01/04/2020	33			183			272.6
Barrow-in-Furness	E07000027	Lower tier local authority	31/03/2020	19			150			223.4
Barrow-in-Furness	E07000027	Lower tier local authority	30/03/2020	3			131			195.1
Barrow-in-Furness	E07000027	Lower tier local authority	29/03/2020	25			128			190.7
Barrow-in-Furness	E07000027	Lower tier local authority	28/03/2020	9			103			153.4
Barrow-in-Furness	E07000027	Lower tier local authority	27/03/2020	14			94			140

Reported Cases up to 18 May 2020

Area name	Area code	Area type	Specimen date	Daily lab-confirmed cases	Previously reported daily cases	Change in daily cases	Cumulative lab-confirmed cases	Previously reported cumulative cases	Change in cumulative cases	Cumulative lab-confirmed cases rate
Barrow-in-Furness	E07000027	Lower tier local authority	26/03/2020		15		80			119.2
Barrow-in-Furness	E07000027	Lower tier local authority	25/03/2020		13		65			96.8
Barrow-in-Furness	E07000027	Lower tier local authority	24/03/2020		10		52			77.5
Barrow-in-Furness	E07000027	Lower tier local authority	23/03/2020		7		42			62.6
Barrow-in-Furness	E07000027	Lower tier local authority	22/03/2020		5		35			52.1
Barrow-in-Furness	E07000027	Lower tier local authority	21/03/2020		7		30			44.7
Barrow-in-Furness	E07000027	Lower tier local authority	20/03/2020		4		23			34.3
Barrow-in-Furness	E07000027	Lower tier local authority	19/03/2020		4		19			28.3
Barrow-in-Furness	E07000027	Lower tier local authority	18/03/2020		4		15			22.3
Barrow-in-Furness	E07000027	Lower tier local authority	17/03/2020		5		11			16.4
Barrow-in-Furness	E07000027	Lower tier local authority	16/03/2020		2		6			8.9
Barrow-in-Furness	E07000027	Lower tier local authority	14/03/2020		2		4			6
Barrow-in-Furness	E07000027	Lower tier local authority	13/03/2020		2		2			3
Basildon	E07000066	Lower tier local authority	18/05/2020		0		470			252.9
Basildon	E07000066	Lower tier local authority	14/05/2020		2		470			252.9
Basildon	E07000066	Lower tier local authority	13/05/2020		1		468			251.8
Basildon	E07000066	Lower tier local authority	12/05/2020		1		467			251.3
Basildon	E07000066	Lower tier local authority	11/05/2020		4		466			250.7
Basildon	E07000066	Lower tier local authority	10/05/2020		2		462			248.6
Basildon	E07000066	Lower tier local authority	08/05/2020		3		460			247.5
Basildon	E07000066	Lower tier local authority	07/05/2020		25		457			245.9
Basildon	E07000066	Lower tier local authority	05/05/2020		3		432			232.4
Basildon	E07000066	Lower tier local authority	04/05/2020		5		429			230.8
Basildon	E07000066	Lower tier local authority	03/05/2020		3		424			228.1
Basildon	E07000066	Lower tier local authority	02/05/2020		5		421			226.5
Basildon	E07000066	Lower tier local authority	01/05/2020		9		416			223.8
Basildon	E07000066	Lower tier local authority	30/04/2020		6		407			219
Basildon	E07000066	Lower tier local authority	29/04/2020		8		401			215.8
Basildon	E07000066	Lower tier local authority	28/04/2020		6		393			211.4
Basildon	E07000066	Lower tier local authority	27/04/2020		12		387			208.2
Basildon	E07000066	Lower tier local authority	26/04/2020		7		375			201.8
Basildon	E07000066	Lower tier local authority	25/04/2020		17		368			198
Basildon	E07000066	Lower tier local authority	24/04/2020		19		351			188.8
Basildon	E07000066	Lower tier local authority	23/04/2020		16		332			178.6
Basildon	E07000066	Lower tier local authority	22/04/2020		17		316			170
Basildon	E07000066	Lower tier local authority	21/04/2020		16		299			160.9
Basildon	E07000066	Lower tier local authority	20/04/2020		11		283			152.3
Basildon	E07000066	Lower tier local authority	19/04/2020		5		272			146.3
Basildon	E07000066	Lower tier local authority	18/04/2020		4		267			143.7
Basildon	E07000066	Lower tier local authority	17/04/2020		7		263			141.5
Basildon	E07000066	Lower tier local authority	16/04/2020		7		256			137.7
Basildon	E07000066	Lower tier local authority	15/04/2020		3		249			134
Basildon	E07000066	Lower tier local authority	14/04/2020		3		246			132.4
Basildon	E07000066	Lower tier local authority	13/04/2020		9		243			130.7
Basildon	E07000066	Lower tier local authority	12/04/2020		6		234			125.9
Basildon	E07000066	Lower tier local authority	11/04/2020		6		228			122.7
Basildon	E07000066	Lower tier local authority	10/04/2020		4		222			119.4
Basildon	E07000066	Lower tier local authority	09/04/2020		8		218			117.3
Basildon	E07000066	Lower tier local authority	08/04/2020		16		210			113
Basildon	E07000066	Lower tier local authority	07/04/2020		20		194			104.4
Basildon	E07000066	Lower tier local authority	06/04/2020		22		174			93.6
Basildon	E07000066	Lower tier local authority	05/04/2020		5		152			81.8
Basildon	E07000066	Lower tier local authority	04/04/2020		13		147			79.1

Reported Cases up to 18 May 2020

Area name	Area code	Area type	Specimen date	Daily lab-confirmed cases	Previously reported daily cases	Change in daily cases	Cumulative lab-confirmed cases	Previously reported cumulative cases	Change in cumulative cases	Cumulative lab-confirmed cases rate
Basildon	E07000066	Lower tier local authority	03/04/2020	10			134			72.1
Basildon	E07000066	Lower tier local authority	02/04/2020	18			124			66.7
Basildon	E07000066	Lower tier local authority	01/04/2020	15			106			57
Basildon	E07000066	Lower tier local authority	31/03/2020	12			91			49
Basildon	E07000066	Lower tier local authority	30/03/2020	10			79			42.5
Basildon	E07000066	Lower tier local authority	29/03/2020	7			69			37.1
Basildon	E07000066	Lower tier local authority	28/03/2020	7			62			33.4
Basildon	E07000066	Lower tier local authority	27/03/2020	4			55			29.6
Basildon	E07000066	Lower tier local authority	26/03/2020	9			51			27.4
Basildon	E07000066	Lower tier local authority	25/03/2020	12			42			22.6
Basildon	E07000066	Lower tier local authority	24/03/2020	8			30			16.1
Basildon	E07000066	Lower tier local authority	23/03/2020	9			22			11.8
Basildon	E07000066	Lower tier local authority	22/03/2020	7			13			7
Basildon	E07000066	Lower tier local authority	20/03/2020	6			6			3.2
Basildon	E07000066	Lower tier local authority	19/03/2020	2			5			2.7
Basildon	E07000066	Lower tier local authority	17/03/2020	1			3			1.6
Basildon	E07000066	Lower tier local authority	15/03/2020	1			2			1.1
Basildon	E07000066	Lower tier local authority	13/03/2020	1			1			0.5
Basingstoke and Deane	E07000084	Lower tier local authority	18/05/2020	3			667			379.6
Basingstoke and Deane	E07000084	Lower tier local authority	17/05/2020	3			664			377.9
Basingstoke and Deane	E07000084	Lower tier local authority	15/05/2020	3			661			376.1
Basingstoke and Deane	E07000084	Lower tier local authority	14/05/2020	1			658			374.4
Basingstoke and Deane	E07000084	Lower tier local authority	13/05/2020	1			657			373.9
Basingstoke and Deane	E07000084	Lower tier local authority	12/05/2020	1			656			373.3
Basingstoke and Deane	E07000084	Lower tier local authority	11/05/2020	13			655			372.7
Basingstoke and Deane	E07000084	Lower tier local authority	10/05/2020	2			642			365.3
Basingstoke and Deane	E07000084	Lower tier local authority	09/05/2020	2			640			364.2
Basingstoke and Deane	E07000084	Lower tier local authority	08/05/2020	4			638			363.1
Basingstoke and Deane	E07000084	Lower tier local authority	07/05/2020	3			634			360.8
Basingstoke and Deane	E07000084	Lower tier local authority	06/05/2020	1			631			359.1
Basingstoke and Deane	E07000084	Lower tier local authority	05/05/2020	2			630			358.5
Basingstoke and Deane	E07000084	Lower tier local authority	04/05/2020	8			628			357.4
Basingstoke and Deane	E07000084	Lower tier local authority	03/05/2020	5			620			352.8
Basingstoke and Deane	E07000084	Lower tier local authority	02/05/2020	4			615			350
Basingstoke and Deane	E07000084	Lower tier local authority	01/05/2020	3			611			347.7
Basingstoke and Deane	E07000084	Lower tier local authority	30/04/2020	3			608			346
Basingstoke and Deane	E07000084	Lower tier local authority	29/04/2020	2			605			344.3
Basingstoke and Deane	E07000084	Lower tier local authority	28/04/2020	11			603			343.1
Basingstoke and Deane	E07000084	Lower tier local authority	27/04/2020	7			592			336.9
Basingstoke and Deane	E07000084	Lower tier local authority	26/04/2020	2			585			332.9
Basingstoke and Deane	E07000084	Lower tier local authority	25/04/2020	5			583			331.8
Basingstoke and Deane	E07000084	Lower tier local authority	24/04/2020	5			578			328.9
Basingstoke and Deane	E07000084	Lower tier local authority	23/04/2020	6			573			326.1
Basingstoke and Deane	E07000084	Lower tier local authority	22/04/2020	9			567			322.7
Basingstoke and Deane	E07000084	Lower tier local authority	21/04/2020	13			558			317.5
Basingstoke and Deane	E07000084	Lower tier local authority	20/04/2020	11			545			310.1
Basingstoke and Deane	E07000084	Lower tier local authority	19/04/2020	13			534			303.9
Basingstoke and Deane	E07000084	Lower tier local authority	18/04/2020	9			521			296.5
Basingstoke and Deane	E07000084	Lower tier local authority	17/04/2020	8			512			291.4
Basingstoke and Deane	E07000084	Lower tier local authority	16/04/2020	11			504			286.8
Basingstoke and Deane	E07000084	Lower tier local authority	15/04/2020	9			493			280.5
Basingstoke and Deane	E07000084	Lower tier local authority	14/04/2020	15			484			275.4
Basingstoke and Deane	E07000084	Lower tier local authority	13/04/2020	19			469			266.9

Reported Cases up to 18 May 2020

Area name	Area code	Area type	Specimen date	Daily lab-confirmed cases	Previously reported daily cases	Change in daily cases	Cumulative lab-confirmed cases	Previously reported cumulative cases	Change in cumulative cases	Cumulative lab-confirmed cases rate
Basingstoke and Deane	E07000084	Lower tier local authority	12/04/2020	10			450			256.1
Basingstoke and Deane	E07000084	Lower tier local authority	11/04/2020	9			440			250.4
Basingstoke and Deane	E07000084	Lower tier local authority	10/04/2020	25			431			245.3
Basingstoke and Deane	E07000084	Lower tier local authority	09/04/2020	20			406			231
Basingstoke and Deane	E07000084	Lower tier local authority	08/04/2020	21			386			219.7
Basingstoke and Deane	E07000084	Lower tier local authority	07/04/2020	21			365			207.7
Basingstoke and Deane	E07000084	Lower tier local authority	06/04/2020	27			344			195.8
Basingstoke and Deane	E07000084	Lower tier local authority	05/04/2020	19			317			180.4
Basingstoke and Deane	E07000084	Lower tier local authority	04/04/2020	17			298			169.6
Basingstoke and Deane	E07000084	Lower tier local authority	03/04/2020	33			281			159.9
Basingstoke and Deane	E07000084	Lower tier local authority	02/04/2020	27			248			141.1
Basingstoke and Deane	E07000084	Lower tier local authority	01/04/2020	19			221			125.8
Basingstoke and Deane	E07000084	Lower tier local authority	31/03/2020	23			202			114.9
Basingstoke and Deane	E07000084	Lower tier local authority	30/03/2020	27			179			101.9
Basingstoke and Deane	E07000084	Lower tier local authority	29/03/2020	14			152			86.5
Basingstoke and Deane	E07000084	Lower tier local authority	28/03/2020	24			138			78.5
Basingstoke and Deane	E07000084	Lower tier local authority	27/03/2020	14			114			64.9
Basingstoke and Deane	E07000084	Lower tier local authority	26/03/2020	19			100			56.9
Basingstoke and Deane	E07000084	Lower tier local authority	25/03/2020	8			81			46.1
Basingstoke and Deane	E07000084	Lower tier local authority	24/03/2020	7			73			41.5
Basingstoke and Deane	E07000084	Lower tier local authority	23/03/2020	13			66			37.6
Basingstoke and Deane	E07000084	Lower tier local authority	22/03/2020	1			53			30.2
Basingstoke and Deane	E07000084	Lower tier local authority	21/03/2020	1			52			29.6
Basingstoke and Deane	E07000084	Lower tier local authority	20/03/2020	7			51			29
Basingstoke and Deane	E07000084	Lower tier local authority	19/03/2020	6			44			25
Basingstoke and Deane	E07000084	Lower tier local authority	18/03/2020	3			38			21.6
Basingstoke and Deane	E07000084	Lower tier local authority	17/03/2020	5			35			19.9
Basingstoke and Deane	E07000084	Lower tier local authority	16/03/2020	3			30			17.1
Basingstoke and Deane	E07000084	Lower tier local authority	13/03/2020	3			27			15.4
Basingstoke and Deane	E07000084	Lower tier local authority	12/03/2020	13			24			13.7
Basingstoke and Deane	E07000084	Lower tier local authority	11/03/2020	2			11			6.3
Basingstoke and Deane	E07000084	Lower tier local authority	10/03/2020	1			9			5.1
Basingstoke and Deane	E07000084	Lower tier local authority	09/03/2020	4			8			4.6
Basingstoke and Deane	E07000084	Lower tier local authority	06/03/2020	3			4			2.3
Basingstoke and Deane	E07000084	Lower tier local authority	04/03/2020	1			1			0.6
Bassetlaw	E07000171	Lower tier local authority	18/05/2020	0			205			175.5
Bassetlaw	E07000171	Lower tier local authority	16/05/2020	2			205			175.5
Bassetlaw	E07000171	Lower tier local authority	15/05/2020	1			203			173.7
Bassetlaw	E07000171	Lower tier local authority	14/05/2020	1			202			172.9
Bassetlaw	E07000171	Lower tier local authority	13/05/2020	6			201			172
Bassetlaw	E07000171	Lower tier local authority	12/05/2020	2			195			166.9
Bassetlaw	E07000171	Lower tier local authority	11/05/2020	1			193			165.2
Bassetlaw	E07000171	Lower tier local authority	10/05/2020	2			192			164.3
Bassetlaw	E07000171	Lower tier local authority	09/05/2020	4			190			162.6
Bassetlaw	E07000171	Lower tier local authority	07/05/2020	2			186			159.2
Bassetlaw	E07000171	Lower tier local authority	06/05/2020	6			184			157.5
Bassetlaw	E07000171	Lower tier local authority	04/05/2020	1			178			152.3
Bassetlaw	E07000171	Lower tier local authority	03/05/2020	1			177			151.5
Bassetlaw	E07000171	Lower tier local authority	02/05/2020	4			176			150.6
Bassetlaw	E07000171	Lower tier local authority	01/05/2020	3			172			147.2
Bassetlaw	E07000171	Lower tier local authority	30/04/2020	6			169			144.6
Bassetlaw	E07000171	Lower tier local authority	29/04/2020	5			163			139.5
Bassetlaw	E07000171	Lower tier local authority	28/04/2020	1			158			135.2

Reported Cases up to 18 May 2020

Area name	Area code	Area type	Specimen date	Daily lab-confirmed cases	Previously reported daily cases	Change in daily cases	Cumulative lab-confirmed cases	Previously reported cumulative cases	Change in cumulative cases	Cumulative lab-confirmed cases rate
Bassetlaw	E07000171	Lower tier local authority	27/04/2020	3			157			134.4
Bassetlaw	E07000171	Lower tier local authority	26/04/2020	4			154			131.8
Bassetlaw	E07000171	Lower tier local authority	25/04/2020	2			150			128.4
Bassetlaw	E07000171	Lower tier local authority	24/04/2020	10			148			126.7
Bassetlaw	E07000171	Lower tier local authority	23/04/2020	4			138			118.1
Bassetlaw	E07000171	Lower tier local authority	22/04/2020	1			134			114.7
Bassetlaw	E07000171	Lower tier local authority	21/04/2020	1			133			113.8
Bassetlaw	E07000171	Lower tier local authority	20/04/2020	1			132			113
Bassetlaw	E07000171	Lower tier local authority	19/04/2020	1			131			112.1
Bassetlaw	E07000171	Lower tier local authority	18/04/2020	2			130			111.3
Bassetlaw	E07000171	Lower tier local authority	17/04/2020	8			128			109.6
Bassetlaw	E07000171	Lower tier local authority	16/04/2020	7			120			102.7
Bassetlaw	E07000171	Lower tier local authority	15/04/2020	10			113			96.7
Bassetlaw	E07000171	Lower tier local authority	14/04/2020	1			103			88.2
Bassetlaw	E07000171	Lower tier local authority	13/04/2020	5			102			87.3
Bassetlaw	E07000171	Lower tier local authority	12/04/2020	7			97			83
Bassetlaw	E07000171	Lower tier local authority	11/04/2020	5			90			77
Bassetlaw	E07000171	Lower tier local authority	10/04/2020	4			85			72.7
Bassetlaw	E07000171	Lower tier local authority	09/04/2020	11			81			69.3
Bassetlaw	E07000171	Lower tier local authority	08/04/2020	10			70			59.9
Bassetlaw	E07000171	Lower tier local authority	07/04/2020	5			60			51.4
Bassetlaw	E07000171	Lower tier local authority	05/04/2020	1			55			47.1
Bassetlaw	E07000171	Lower tier local authority	04/04/2020	5			54			46.2
Bassetlaw	E07000171	Lower tier local authority	03/04/2020	5			49			41.9
Bassetlaw	E07000171	Lower tier local authority	02/04/2020	1			44			37.7
Bassetlaw	E07000171	Lower tier local authority	01/04/2020	5			43			36.8
Bassetlaw	E07000171	Lower tier local authority	31/03/2020	9			38			32.5
Bassetlaw	E07000171	Lower tier local authority	30/03/2020	8			29			24.8
Bassetlaw	E07000171	Lower tier local authority	29/03/2020	4			21			18
Bassetlaw	E07000171	Lower tier local authority	28/03/2020	7			17			14.5
Bassetlaw	E07000171	Lower tier local authority	27/03/2020	1			10			8.6
Bassetlaw	E07000171	Lower tier local authority	26/03/2020	1			9			7.7
Bassetlaw	E07000171	Lower tier local authority	25/03/2020	1			8			6.8
Bassetlaw	E07000171	Lower tier local authority	24/03/2020	2			7			6
Bassetlaw	E07000171	Lower tier local authority	22/03/2020	2			5			4.3
Bassetlaw	E07000171	Lower tier local authority	20/03/2020	2			3			2.6
Bassetlaw	E07000171	Lower tier local authority	03/03/2020	1			1			0.9
Bath and North East Somerset	E06000022	Lower tier local authority	18/05/2020	0			230			119.7
Bath and North East Somerset	E06000022	Lower tier local authority	17/05/2020	2			230			119.7
Bath and North East Somerset	E06000022	Lower tier local authority	16/05/2020	1			228			118.7
Bath and North East Somerset	E06000022	Lower tier local authority	14/05/2020	1			227			118.2
Bath and North East Somerset	E06000022	Lower tier local authority	13/05/2020	1			226			117.6
Bath and North East Somerset	E06000022	Lower tier local authority	11/05/2020	1			225			117.1
Bath and North East Somerset	E06000022	Lower tier local authority	10/05/2020	1			224			116.6
Bath and North East Somerset	E06000022	Lower tier local authority	08/05/2020	1			223			116.1
Bath and North East Somerset	E06000022	Lower tier local authority	07/05/2020	2			222			115.6
Bath and North East Somerset	E06000022	Lower tier local authority	05/05/2020	1			220			114.5
Bath and North East Somerset	E06000022	Lower tier local authority	03/05/2020	2			219			114
Bath and North East Somerset	E06000022	Lower tier local authority	02/05/2020	2			217			113
Bath and North East Somerset	E06000022	Lower tier local authority	01/05/2020	3			215			111.9
Bath and North East Somerset	E06000022	Lower tier local authority	30/04/2020	1			212			110.4
Bath and North East Somerset	E06000022	Lower tier local authority	29/04/2020	1			211			109.8
Bath and North East Somerset	E06000022	Lower tier local authority	28/04/2020	2			210			109.3

Reported Cases up to 18 May 2020

Area name	Area code	Area type	Specimen date	Daily lab-confirmed cases	Previously reported daily cases	Change in daily cases	Cumulative lab-confirmed cases	Previously reported cumulative cases	Change in cumulative cases	Cumulative lab-confirmed cases rate
Bath and North East Somerset	E06000022	Lower tier local authority	27/04/2020	2			208			108.3
Bath and North East Somerset	E06000022	Lower tier local authority	26/04/2020	3			206			107.2
Bath and North East Somerset	E06000022	Lower tier local authority	24/04/2020	5			203			105.7
Bath and North East Somerset	E06000022	Lower tier local authority	23/04/2020	6			198			103.1
Bath and North East Somerset	E06000022	Lower tier local authority	22/04/2020	5			192			99.9
Bath and North East Somerset	E06000022	Lower tier local authority	21/04/2020	4			187			97.3
Bath and North East Somerset	E06000022	Lower tier local authority	20/04/2020	1			183			95.3
Bath and North East Somerset	E06000022	Lower tier local authority	19/04/2020	10			182			94.7
Bath and North East Somerset	E06000022	Lower tier local authority	18/04/2020	4			172			89.5
Bath and North East Somerset	E06000022	Lower tier local authority	17/04/2020	6			168			87.5
Bath and North East Somerset	E06000022	Lower tier local authority	16/04/2020	4			162			84.3
Bath and North East Somerset	E06000022	Lower tier local authority	15/04/2020	7			158			82.2
Bath and North East Somerset	E06000022	Lower tier local authority	14/04/2020	9			151			78.6
Bath and North East Somerset	E06000022	Lower tier local authority	13/04/2020	6			142			73.9
Bath and North East Somerset	E06000022	Lower tier local authority	12/04/2020	2			136			70.8
Bath and North East Somerset	E06000022	Lower tier local authority	11/04/2020	10			134			69.8
Bath and North East Somerset	E06000022	Lower tier local authority	10/04/2020	16			124			64.5
Bath and North East Somerset	E06000022	Lower tier local authority	09/04/2020	11			108			56.2
Bath and North East Somerset	E06000022	Lower tier local authority	08/04/2020	8			97			50.5
Bath and North East Somerset	E06000022	Lower tier local authority	07/04/2020	7			89			46.3
Bath and North East Somerset	E06000022	Lower tier local authority	06/04/2020	11			82			42.7
Bath and North East Somerset	E06000022	Lower tier local authority	05/04/2020	5			71			37
Bath and North East Somerset	E06000022	Lower tier local authority	04/04/2020	1			66			34.4
Bath and North East Somerset	E06000022	Lower tier local authority	03/04/2020	4			65			33.8
Bath and North East Somerset	E06000022	Lower tier local authority	02/04/2020	4			61			31.8
Bath and North East Somerset	E06000022	Lower tier local authority	01/04/2020	5			57			29.7
Bath and North East Somerset	E06000022	Lower tier local authority	30/03/2020	5			52			27.1
Bath and North East Somerset	E06000022	Lower tier local authority	29/03/2020	6			47			24.5
Bath and North East Somerset	E06000022	Lower tier local authority	28/03/2020	2			41			21.3
Bath and North East Somerset	E06000022	Lower tier local authority	27/03/2020	4			39			20.3
Bath and North East Somerset	E06000022	Lower tier local authority	26/03/2020	5			35			18.2
Bath and North East Somerset	E06000022	Lower tier local authority	25/03/2020	4			30			15.6
Bath and North East Somerset	E06000022	Lower tier local authority	24/03/2020	3			26			13.5
Bath and North East Somerset	E06000022	Lower tier local authority	23/03/2020	4			23			12
Bath and North East Somerset	E06000022	Lower tier local authority	22/03/2020	2			19			9.9
Bath and North East Somerset	E06000022	Lower tier local authority	21/03/2020	1			17			8.8
Bath and North East Somerset	E06000022	Lower tier local authority	20/03/2020	3			16			8.3
Bath and North East Somerset	E06000022	Lower tier local authority	19/03/2020	3			13			6.8
Bath and North East Somerset	E06000022	Lower tier local authority	18/03/2020	5			10			5.2
Bath and North East Somerset	E06000022	Lower tier local authority	16/03/2020	1			5			2.6
Bath and North East Somerset	E06000022	Lower tier local authority	13/03/2020	4			4			2.1
Bath and North East Somerset	E06000022	Lower tier local authority	12/03/2020	2			3			1.6
Bath and North East Somerset	E06000022	Lower tier local authority	11/03/2020	1			1			0.5
Bedford	E06000055	Lower tier local authority	18/05/2020	0			552			321.6
Bedford	E06000055	Lower tier local authority	13/05/2020	2			552			321.6
Bedford	E06000055	Lower tier local authority	12/05/2020	9			550			320.5
Bedford	E06000055	Lower tier local authority	11/05/2020	2			541			315.2
Bedford	E06000055	Lower tier local authority	10/05/2020	3			539			314.1
Bedford	E06000055	Lower tier local authority	09/05/2020	3			536			312.3
Bedford	E06000055	Lower tier local authority	08/05/2020	2			533			310.6
Bedford	E06000055	Lower tier local authority	07/05/2020	9			531			309.4
Bedford	E06000055	Lower tier local authority	06/05/2020	6			522			304.2
Bedford	E06000055	Lower tier local authority	05/05/2020	8			516			300.7

Reported Cases up to 18 May 2020

Area name	Area code	Area type	Specimen date	Daily lab-confirmed cases	Previously reported daily cases	Change in daily cases	Cumulative lab-confirmed cases	Previously reported cumulative cases	Change in cumulative cases	Cumulative lab-confirmed cases rate
Bedford	E06000055	Lower tier local authority	04/05/2020	7			508			296
Bedford	E06000055	Lower tier local authority	03/05/2020	6			501			291.9
Bedford	E06000055	Lower tier local authority	02/05/2020	5			495			288.4
Bedford	E06000055	Lower tier local authority	01/05/2020	2			490			285.5
Bedford	E06000055	Lower tier local authority	30/04/2020	15			488			284.3
Bedford	E06000055	Lower tier local authority	29/04/2020	15			473			275.6
Bedford	E06000055	Lower tier local authority	28/04/2020	11			458			266.9
Bedford	E06000055	Lower tier local authority	27/04/2020	10			447			260.5
Bedford	E06000055	Lower tier local authority	26/04/2020	5			437			254.6
Bedford	E06000055	Lower tier local authority	25/04/2020	5			432			251.7
Bedford	E06000055	Lower tier local authority	24/04/2020	12			427			248.8
Bedford	E06000055	Lower tier local authority	23/04/2020	29			415			241.8
Bedford	E06000055	Lower tier local authority	22/04/2020	9			386			224.9
Bedford	E06000055	Lower tier local authority	21/04/2020	20			377			219.7
Bedford	E06000055	Lower tier local authority	20/04/2020	7			357			208
Bedford	E06000055	Lower tier local authority	19/04/2020	3			350			203.9
Bedford	E06000055	Lower tier local authority	18/04/2020	11			347			202.2
Bedford	E06000055	Lower tier local authority	17/04/2020	16			336			195.8
Bedford	E06000055	Lower tier local authority	16/04/2020	19			320			186.5
Bedford	E06000055	Lower tier local authority	15/04/2020	12			301			175.4
Bedford	E06000055	Lower tier local authority	14/04/2020	20			289			168.4
Bedford	E06000055	Lower tier local authority	13/04/2020	16			269			156.7
Bedford	E06000055	Lower tier local authority	12/04/2020	10			253			147.4
Bedford	E06000055	Lower tier local authority	11/04/2020	9			243			141.6
Bedford	E06000055	Lower tier local authority	10/04/2020	17			234			136.3
Bedford	E06000055	Lower tier local authority	09/04/2020	22			217			126.4
Bedford	E06000055	Lower tier local authority	08/04/2020	21			195			113.6
Bedford	E06000055	Lower tier local authority	07/04/2020	16			174			101.4
Bedford	E06000055	Lower tier local authority	06/04/2020	13			158			92.1
Bedford	E06000055	Lower tier local authority	05/04/2020	6			145			84.5
Bedford	E06000055	Lower tier local authority	04/04/2020	6			139			81
Bedford	E06000055	Lower tier local authority	03/04/2020	19			133			77.5
Bedford	E06000055	Lower tier local authority	02/04/2020	12			114			66.4
Bedford	E06000055	Lower tier local authority	01/04/2020	13			102			59.4
Bedford	E06000055	Lower tier local authority	31/03/2020	12			89			51.9
Bedford	E06000055	Lower tier local authority	30/03/2020	7			77			44.9
Bedford	E06000055	Lower tier local authority	29/03/2020	3			70			40.8
Bedford	E06000055	Lower tier local authority	28/03/2020	5			67			39
Bedford	E06000055	Lower tier local authority	27/03/2020	15			62			36.1
Bedford	E06000055	Lower tier local authority	26/03/2020	9			47			27.4
Bedford	E06000055	Lower tier local authority	25/03/2020	6			38			22.1
Bedford	E06000055	Lower tier local authority	24/03/2020	8			32			18.6
Bedford	E06000055	Lower tier local authority	23/03/2020	11			24			14
Bedford	E06000055	Lower tier local authority	22/03/2020	5			13			7.6
Bedford	E06000055	Lower tier local authority	21/03/2020	1			8			4.7
Bedford	E06000055	Lower tier local authority	19/03/2020	2			7			4.1
Bedford	E06000055	Lower tier local authority	18/03/2020	2			5			2.9
Bedford	E06000055	Lower tier local authority	17/03/2020	2			3			1.7
Bedford	E06000055	Lower tier local authority	13/03/2020	1			1			0.6
Bexley	E09000004	Lower tier local authority	18/05/2020	0			694			280.7
Bexley	E09000004	Lower tier local authority	17/05/2020	1			694			280.7
Bexley	E09000004	Lower tier local authority	15/05/2020	2			693			280.3
Bexley	E09000004	Lower tier local authority	14/05/2020	5			691			279.5

Reported Cases up to 18 May 2020

Area name	Area code	Area type	Specimen date	Daily lab-confirmed cases	Previously reported daily cases	Change in daily cases	Cumulative lab-confirmed cases	Previously reported cumulative cases	Change in cumulative cases	Cumulative lab-confirmed cases rate
Bexley	E09000004	Lower tier local authority	13/05/2020	4			686			277.4
Bexley	E09000004	Lower tier local authority	12/05/2020	4			682			275.8
Bexley	E09000004	Lower tier local authority	11/05/2020	3			678			274.2
Bexley	E09000004	Lower tier local authority	10/05/2020	2			675			273
Bexley	E09000004	Lower tier local authority	09/05/2020	1			673			272.2
Bexley	E09000004	Lower tier local authority	08/05/2020	2			672			271.8
Bexley	E09000004	Lower tier local authority	07/05/2020	4			670			271
Bexley	E09000004	Lower tier local authority	06/05/2020	12			666			269.4
Bexley	E09000004	Lower tier local authority	05/05/2020	2			654			264.5
Bexley	E09000004	Lower tier local authority	04/05/2020	6			652			263.7
Bexley	E09000004	Lower tier local authority	03/05/2020	3			646			261.3
Bexley	E09000004	Lower tier local authority	02/05/2020	4			643			260.1
Bexley	E09000004	Lower tier local authority	01/05/2020	8			639			258.4
Bexley	E09000004	Lower tier local authority	30/04/2020	11			631			255.2
Bexley	E09000004	Lower tier local authority	29/04/2020	5			620			250.8
Bexley	E09000004	Lower tier local authority	28/04/2020	9			615			248.7
Bexley	E09000004	Lower tier local authority	27/04/2020	7			606			245.1
Bexley	E09000004	Lower tier local authority	26/04/2020	3			599			242.3
Bexley	E09000004	Lower tier local authority	25/04/2020	9			596			241
Bexley	E09000004	Lower tier local authority	24/04/2020	9			587			237.4
Bexley	E09000004	Lower tier local authority	23/04/2020	4			578			233.8
Bexley	E09000004	Lower tier local authority	22/04/2020	14			574			232.1
Bexley	E09000004	Lower tier local authority	21/04/2020	6			560			226.5
Bexley	E09000004	Lower tier local authority	20/04/2020	11			554			224.1
Bexley	E09000004	Lower tier local authority	19/04/2020	18			543			219.6
Bexley	E09000004	Lower tier local authority	18/04/2020	9			525			212.3
Bexley	E09000004	Lower tier local authority	17/04/2020	10			516			208.7
Bexley	E09000004	Lower tier local authority	16/04/2020	21			506			204.6
Bexley	E09000004	Lower tier local authority	15/04/2020	12			485			196.2
Bexley	E09000004	Lower tier local authority	14/04/2020	23			473			191.3
Bexley	E09000004	Lower tier local authority	13/04/2020	10			450			182
Bexley	E09000004	Lower tier local authority	12/04/2020	6			440			178
Bexley	E09000004	Lower tier local authority	11/04/2020	13			434			175.5
Bexley	E09000004	Lower tier local authority	10/04/2020	14			421			170.3
Bexley	E09000004	Lower tier local authority	09/04/2020	16			407			164.6
Bexley	E09000004	Lower tier local authority	08/04/2020	16			391			158.1
Bexley	E09000004	Lower tier local authority	07/04/2020	40			375			151.7
Bexley	E09000004	Lower tier local authority	06/04/2020	24			335			135.5
Bexley	E09000004	Lower tier local authority	05/04/2020	18			311			125.8
Bexley	E09000004	Lower tier local authority	04/04/2020	22			293			118.5
Bexley	E09000004	Lower tier local authority	03/04/2020	25			271			109.6
Bexley	E09000004	Lower tier local authority	02/04/2020	17			246			99.5
Bexley	E09000004	Lower tier local authority	01/04/2020	29			229			92.6
Bexley	E09000004	Lower tier local authority	31/03/2020	20			200			80.9
Bexley	E09000004	Lower tier local authority	30/03/2020	15			180			72.8
Bexley	E09000004	Lower tier local authority	29/03/2020	14			165			66.7
Bexley	E09000004	Lower tier local authority	28/03/2020	10			151			61.1
Bexley	E09000004	Lower tier local authority	27/03/2020	19			141			57
Bexley	E09000004	Lower tier local authority	26/03/2020	11			122			49.3
Bexley	E09000004	Lower tier local authority	25/03/2020	19			111			44.9
Bexley	E09000004	Lower tier local authority	24/03/2020	13			92			37.2
Bexley	E09000004	Lower tier local authority	23/03/2020	17			79			32
Bexley	E09000004	Lower tier local authority	22/03/2020	9			62			25.1

Reported Cases up to 18 May 2020

Area name	Area code	Area type	Specimen date	Daily lab-confirmed cases	Previously reported daily cases	Change in daily cases	Cumulative lab-confirmed cases	Previously reported cumulative cases	Change in cumulative cases	Cumulative lab-confirmed cases rate
Bexley	E09000004	Lower tier local authority	21/03/2020	4			53			21.4
Bexley	E09000004	Lower tier local authority	20/03/2020	8			49			19.8
Bexley	E09000004	Lower tier local authority	19/03/2020	5			41			16.6
Bexley	E09000004	Lower tier local authority	18/03/2020	5			36			14.6
Bexley	E09000004	Lower tier local authority	17/03/2020	6			31			12.5
Bexley	E09000004	Lower tier local authority	16/03/2020	4			25			10.1
Bexley	E09000004	Lower tier local authority	15/03/2020	1			21			8.5
Bexley	E09000004	Lower tier local authority	14/03/2020	3			20			8.1
Bexley	E09000004	Lower tier local authority	13/03/2020	4			17			6.9
Bexley	E09000004	Lower tier local authority	12/03/2020	5			13			5.3
Bexley	E09000004	Lower tier local authority	11/03/2020	4			8			3.2
Bexley	E09000004	Lower tier local authority	10/03/2020	2			4			1.6
Bexley	E09000004	Lower tier local authority	09/03/2020	2			2			0.8
Birmingham	E08000025	Lower tier local authority	18/05/2020	0			3319			290.8
Birmingham	E08000025	Lower tier local authority	17/05/2020	2			3319			290.8
Birmingham	E08000025	Lower tier local authority	16/05/2020	15			3317			290.6
Birmingham	E08000025	Lower tier local authority	15/05/2020	21			3302			289.3
Birmingham	E08000025	Lower tier local authority	14/05/2020	21			3281			287.5
Birmingham	E08000025	Lower tier local authority	13/05/2020	22			3260			285.6
Birmingham	E08000025	Lower tier local authority	12/05/2020	25			3238			283.7
Birmingham	E08000025	Lower tier local authority	11/05/2020	30			3213			281.5
Birmingham	E08000025	Lower tier local authority	10/05/2020	18			3183			278.9
Birmingham	E08000025	Lower tier local authority	09/05/2020	32			3165			277.3
Birmingham	E08000025	Lower tier local authority	08/05/2020	31			3133			274.5
Birmingham	E08000025	Lower tier local authority	07/05/2020	24			3102			271.8
Birmingham	E08000025	Lower tier local authority	06/05/2020	25			3078			269.7
Birmingham	E08000025	Lower tier local authority	05/05/2020	50			3053			267.5
Birmingham	E08000025	Lower tier local authority	04/05/2020	27			3003			263.1
Birmingham	E08000025	Lower tier local authority	03/05/2020	26			2976			260.7
Birmingham	E08000025	Lower tier local authority	02/05/2020	21			2950			258.5
Birmingham	E08000025	Lower tier local authority	01/05/2020	22			2929			256.6
Birmingham	E08000025	Lower tier local authority	30/04/2020	35			2907			254.7
Birmingham	E08000025	Lower tier local authority	29/04/2020	45			2872			251.6
Birmingham	E08000025	Lower tier local authority	28/04/2020	26			2827			247.7
Birmingham	E08000025	Lower tier local authority	27/04/2020	20			2801			245.4
Birmingham	E08000025	Lower tier local authority	26/04/2020	32			2781			243.7
Birmingham	E08000025	Lower tier local authority	25/04/2020	37			2749			240.9
Birmingham	E08000025	Lower tier local authority	24/04/2020	45			2712			237.6
Birmingham	E08000025	Lower tier local authority	23/04/2020	53			2667			233.7
Birmingham	E08000025	Lower tier local authority	22/04/2020	63			2614			229
Birmingham	E08000025	Lower tier local authority	21/04/2020	64			2551			223.5
Birmingham	E08000025	Lower tier local authority	20/04/2020	54			2487			217.9
Birmingham	E08000025	Lower tier local authority	19/04/2020	50			2433			213.2
Birmingham	E08000025	Lower tier local authority	18/04/2020	59			2383			208.8
Birmingham	E08000025	Lower tier local authority	17/04/2020	93			2324			203.6
Birmingham	E08000025	Lower tier local authority	16/04/2020	81			2231			195.5
Birmingham	E08000025	Lower tier local authority	15/04/2020	77			2150			188.4
Birmingham	E08000025	Lower tier local authority	14/04/2020	82			2073			181.6
Birmingham	E08000025	Lower tier local authority	13/04/2020	45			1991			174.4
Birmingham	E08000025	Lower tier local authority	12/04/2020	50			1946			170.5
Birmingham	E08000025	Lower tier local authority	11/04/2020	30			1896			166.1
Birmingham	E08000025	Lower tier local authority	10/04/2020	65			1866			163.5
Birmingham	E08000025	Lower tier local authority	09/04/2020	60			1801			157.8

Reported Cases up to 18 May 2020

Area name	Area code	Area type	Specimen date	Daily lab-confirmed cases	Previously reported daily cases	Change in daily cases	Cumulative lab-confirmed cases	Previously reported cumulative cases	Change in cumulative cases	Cumulative lab-confirmed cases rate
Birmingham	E08000025	Lower tier local authority	08/04/2020	88			1741			152.5
Birmingham	E08000025	Lower tier local authority	07/04/2020	85			1653			144.8
Birmingham	E08000025	Lower tier local authority	06/04/2020	63			1568			137.4
Birmingham	E08000025	Lower tier local authority	05/04/2020	70			1505			131.9
Birmingham	E08000025	Lower tier local authority	04/04/2020	82			1435			125.7
Birmingham	E08000025	Lower tier local authority	03/04/2020	81			1353			118.5
Birmingham	E08000025	Lower tier local authority	02/04/2020	102			1272			111.4
Birmingham	E08000025	Lower tier local authority	01/04/2020	108			1170			102.5
Birmingham	E08000025	Lower tier local authority	31/03/2020	131			1062			93
Birmingham	E08000025	Lower tier local authority	30/03/2020	123			931			81.6
Birmingham	E08000025	Lower tier local authority	29/03/2020	105			808			70.8
Birmingham	E08000025	Lower tier local authority	28/03/2020	80			703			61.6
Birmingham	E08000025	Lower tier local authority	27/03/2020	69			623			54.6
Birmingham	E08000025	Lower tier local authority	26/03/2020	92			554			48.5
Birmingham	E08000025	Lower tier local authority	25/03/2020	61			462			40.5
Birmingham	E08000025	Lower tier local authority	24/03/2020	67			401			35.1
Birmingham	E08000025	Lower tier local authority	23/03/2020	65			334			29.3
Birmingham	E08000025	Lower tier local authority	22/03/2020	26			269			23.6
Birmingham	E08000025	Lower tier local authority	21/03/2020	30			243			21.3
Birmingham	E08000025	Lower tier local authority	20/03/2020	52			213			18.7
Birmingham	E08000025	Lower tier local authority	19/03/2020	35			161			14.1
Birmingham	E08000025	Lower tier local authority	18/03/2020	32			126			11
Birmingham	E08000025	Lower tier local authority	17/03/2020	24			94			8.2
Birmingham	E08000025	Lower tier local authority	16/03/2020	15			70			6.1
Birmingham	E08000025	Lower tier local authority	15/03/2020	12			55			4.8
Birmingham	E08000025	Lower tier local authority	14/03/2020	7			43			3.8
Birmingham	E08000025	Lower tier local authority	13/03/2020	14			36			3.2
Birmingham	E08000025	Lower tier local authority	12/03/2020	7			22			1.9
Birmingham	E08000025	Lower tier local authority	11/03/2020	6			15			1.3
Birmingham	E08000025	Lower tier local authority	10/03/2020	4			9			0.8
Birmingham	E08000025	Lower tier local authority	09/03/2020	1			5			0.4
Birmingham	E08000025	Lower tier local authority	08/03/2020	1			4			0.4
Birmingham	E08000025	Lower tier local authority	05/03/2020	1			3			0.3
Birmingham	E08000025	Lower tier local authority	02/03/2020	1			2			0.2
Birmingham	E08000025	Lower tier local authority	01/03/2020	1			1			0.1
Blaby	E07000129	Lower tier local authority	18/05/2020	0			185			184.2
Blaby	E07000129	Lower tier local authority	17/05/2020	5			185			184.2
Blaby	E07000129	Lower tier local authority	16/05/2020	4			180			179.2
Blaby	E07000129	Lower tier local authority	15/05/2020	2			176			175.3
Blaby	E07000129	Lower tier local authority	14/05/2020	1			174			173.3
Blaby	E07000129	Lower tier local authority	13/05/2020	4			173			172.3
Blaby	E07000129	Lower tier local authority	12/05/2020	2			169			168.3
Blaby	E07000129	Lower tier local authority	11/05/2020	1			167			166.3
Blaby	E07000129	Lower tier local authority	10/05/2020	2			166			165.3
Blaby	E07000129	Lower tier local authority	09/05/2020	3			164			163.3
Blaby	E07000129	Lower tier local authority	08/05/2020	2			161			160.3
Blaby	E07000129	Lower tier local authority	07/05/2020	3			159			158.3
Blaby	E07000129	Lower tier local authority	06/05/2020	2			156			155.3
Blaby	E07000129	Lower tier local authority	05/05/2020	2			154			153.4
Blaby	E07000129	Lower tier local authority	04/05/2020	4			152			151.4
Blaby	E07000129	Lower tier local authority	03/05/2020	1			148			147.4
Blaby	E07000129	Lower tier local authority	02/05/2020	1			147			146.4
Blaby	E07000129	Lower tier local authority	01/05/2020	1			146			145.4

Reported Cases up to 18 May 2020

Area name	Area code	Area type	Specimen date	Daily lab-confirmed cases	Previously reported daily cases	Change in daily cases	Cumulative lab-confirmed cases	Previously reported cumulative cases	Change in cumulative cases	Cumulative lab-confirmed cases rate
Blaby	E07000129	Lower tier local authority	30/04/2020	6			145			144.4
Blaby	E07000129	Lower tier local authority	29/04/2020	7			139			138.4
Blaby	E07000129	Lower tier local authority	28/04/2020	2			132			131.4
Blaby	E07000129	Lower tier local authority	27/04/2020	2			130			129.5
Blaby	E07000129	Lower tier local authority	25/04/2020	3			128			127.5
Blaby	E07000129	Lower tier local authority	24/04/2020	1			125			124.5
Blaby	E07000129	Lower tier local authority	23/04/2020	2			124			123.5
Blaby	E07000129	Lower tier local authority	22/04/2020	6			122			121.5
Blaby	E07000129	Lower tier local authority	21/04/2020	5			116			115.5
Blaby	E07000129	Lower tier local authority	20/04/2020	2			111			110.5
Blaby	E07000129	Lower tier local authority	19/04/2020	4			109			108.5
Blaby	E07000129	Lower tier local authority	17/04/2020	13			105			104.6
Blaby	E07000129	Lower tier local authority	16/04/2020	3			92			91.6
Blaby	E07000129	Lower tier local authority	15/04/2020	5			89			88.6
Blaby	E07000129	Lower tier local authority	14/04/2020	1			84			83.6
Blaby	E07000129	Lower tier local authority	13/04/2020	1			83			82.7
Blaby	E07000129	Lower tier local authority	11/04/2020	2			82			81.7
Blaby	E07000129	Lower tier local authority	10/04/2020	4			80			79.7
Blaby	E07000129	Lower tier local authority	09/04/2020	5			76			75.7
Blaby	E07000129	Lower tier local authority	08/04/2020	2			71			70.7
Blaby	E07000129	Lower tier local authority	07/04/2020	2			69			68.7
Blaby	E07000129	Lower tier local authority	06/04/2020	8			67			66.7
Blaby	E07000129	Lower tier local authority	05/04/2020	3			59			58.8
Blaby	E07000129	Lower tier local authority	03/04/2020	6			56			55.8
Blaby	E07000129	Lower tier local authority	02/04/2020	2			50			49.8
Blaby	E07000129	Lower tier local authority	01/04/2020	8			48			47.8
Blaby	E07000129	Lower tier local authority	31/03/2020	4			40			39.8
Blaby	E07000129	Lower tier local authority	29/03/2020	1			36			35.8
Blaby	E07000129	Lower tier local authority	28/03/2020	3			35			34.9
Blaby	E07000129	Lower tier local authority	27/03/2020	3			32			31.9
Blaby	E07000129	Lower tier local authority	26/03/2020	4			29			28.9
Blaby	E07000129	Lower tier local authority	24/03/2020	1			25			24.9
Blaby	E07000129	Lower tier local authority	23/03/2020	3			24			23.9
Blaby	E07000129	Lower tier local authority	22/03/2020	7			21			20.9
Blaby	E07000129	Lower tier local authority	21/03/2020	2			14			13.9
Blaby	E07000129	Lower tier local authority	20/03/2020	3			12			11.9
Blaby	E07000129	Lower tier local authority	19/03/2020	1			9			9
Blaby	E07000129	Lower tier local authority	18/03/2020	2			8			8
Blaby	E07000129	Lower tier local authority	16/03/2020	2			6			6
Blaby	E07000129	Lower tier local authority	15/03/2020	2			4			4
Blaby	E07000129	Lower tier local authority	11/03/2020	1			2			2
Blaby	E07000129	Lower tier local authority	05/03/2020	1			1			1
Blackburn with Darwen	E06000008	Lower tier local authority	18/05/2020	0			391			262.5
Blackburn with Darwen	E06000008	Lower tier local authority	16/05/2020	4			391			262.5
Blackburn with Darwen	E06000008	Lower tier local authority	15/05/2020	2			387			259.8
Blackburn with Darwen	E06000008	Lower tier local authority	14/05/2020	4			385			258.5
Blackburn with Darwen	E06000008	Lower tier local authority	13/05/2020	2			381			255.8
Blackburn with Darwen	E06000008	Lower tier local authority	12/05/2020	4			379			254.5
Blackburn with Darwen	E06000008	Lower tier local authority	11/05/2020	4			375			251.8
Blackburn with Darwen	E06000008	Lower tier local authority	10/05/2020	1			371			249.1
Blackburn with Darwen	E06000008	Lower tier local authority	09/05/2020	3			370			248.4
Blackburn with Darwen	E06000008	Lower tier local authority	08/05/2020	2			367			246.4
Blackburn with Darwen	E06000008	Lower tier local authority	07/05/2020	7			365			245.1

Reported Cases up to 18 May 2020

Area name	Area code	Area type	Specimen date	Daily lab-confirmed cases	Previously reported daily cases	Change in daily cases	Cumulative lab-confirmed cases	Previously reported cumulative cases	Change in cumulative cases	Cumulative lab-confirmed cases rate
Blackburn with Darwen	E06000008	Lower tier local authority	06/05/2020	8			358			240.4
Blackburn with Darwen	E06000008	Lower tier local authority	05/05/2020	5			350			235
Blackburn with Darwen	E06000008	Lower tier local authority	04/05/2020	6			345			231.6
Blackburn with Darwen	E06000008	Lower tier local authority	03/05/2020	1			339			227.6
Blackburn with Darwen	E06000008	Lower tier local authority	02/05/2020	2			338			226.9
Blackburn with Darwen	E06000008	Lower tier local authority	01/05/2020	7			336			225.6
Blackburn with Darwen	E06000008	Lower tier local authority	30/04/2020	8			329			220.9
Blackburn with Darwen	E06000008	Lower tier local authority	29/04/2020	10			321			215.5
Blackburn with Darwen	E06000008	Lower tier local authority	28/04/2020	4			311			208.8
Blackburn with Darwen	E06000008	Lower tier local authority	27/04/2020	5			307			206.1
Blackburn with Darwen	E06000008	Lower tier local authority	26/04/2020	3			302			202.8
Blackburn with Darwen	E06000008	Lower tier local authority	25/04/2020	6			299			200.7
Blackburn with Darwen	E06000008	Lower tier local authority	24/04/2020	8			293			196.7
Blackburn with Darwen	E06000008	Lower tier local authority	23/04/2020	11			285			191.3
Blackburn with Darwen	E06000008	Lower tier local authority	22/04/2020	8			274			184
Blackburn with Darwen	E06000008	Lower tier local authority	21/04/2020	8			266			178.6
Blackburn with Darwen	E06000008	Lower tier local authority	20/04/2020	8			258			173.2
Blackburn with Darwen	E06000008	Lower tier local authority	19/04/2020	5			250			167.9
Blackburn with Darwen	E06000008	Lower tier local authority	18/04/2020	14			245			164.5
Blackburn with Darwen	E06000008	Lower tier local authority	17/04/2020	5			231			155.1
Blackburn with Darwen	E06000008	Lower tier local authority	16/04/2020	11			226			151.7
Blackburn with Darwen	E06000008	Lower tier local authority	15/04/2020	9			215			144.4
Blackburn with Darwen	E06000008	Lower tier local authority	14/04/2020	16			206			138.3
Blackburn with Darwen	E06000008	Lower tier local authority	13/04/2020	11			190			127.6
Blackburn with Darwen	E06000008	Lower tier local authority	12/04/2020	11			179			120.2
Blackburn with Darwen	E06000008	Lower tier local authority	11/04/2020	10			168			112.8
Blackburn with Darwen	E06000008	Lower tier local authority	10/04/2020	12			158			106.1
Blackburn with Darwen	E06000008	Lower tier local authority	09/04/2020	17			146			98
Blackburn with Darwen	E06000008	Lower tier local authority	08/04/2020	12			129			86.6
Blackburn with Darwen	E06000008	Lower tier local authority	07/04/2020	14			117			78.6
Blackburn with Darwen	E06000008	Lower tier local authority	06/04/2020	10			103			69.2
Blackburn with Darwen	E06000008	Lower tier local authority	05/04/2020	8			93			62.4
Blackburn with Darwen	E06000008	Lower tier local authority	04/04/2020	10			85			57.1
Blackburn with Darwen	E06000008	Lower tier local authority	03/04/2020	9			75			50.4
Blackburn with Darwen	E06000008	Lower tier local authority	02/04/2020	12			66			44.3
Blackburn with Darwen	E06000008	Lower tier local authority	01/04/2020	8			54			36.3
Blackburn with Darwen	E06000008	Lower tier local authority	31/03/2020	8			46			30.9
Blackburn with Darwen	E06000008	Lower tier local authority	30/03/2020	8			38			25.5
Blackburn with Darwen	E06000008	Lower tier local authority	29/03/2020	8			30			20.1
Blackburn with Darwen	E06000008	Lower tier local authority	28/03/2020	4			22			14.8
Blackburn with Darwen	E06000008	Lower tier local authority	27/03/2020	4			18			12.1
Blackburn with Darwen	E06000008	Lower tier local authority	26/03/2020	2			14			9.4
Blackburn with Darwen	E06000008	Lower tier local authority	25/03/2020	1			12			8.1
Blackburn with Darwen	E06000008	Lower tier local authority	24/03/2020	4			11			7.4
Blackburn with Darwen	E06000008	Lower tier local authority	23/03/2020	3			7			4.7
Blackburn with Darwen	E06000008	Lower tier local authority	22/03/2020	1			4			2.7
Blackburn with Darwen	E06000008	Lower tier local authority	20/03/2020	2			3			2
Blackburn with Darwen	E06000008	Lower tier local authority	13/03/2020	1			1			0.7
Blackpool	E06000009	Lower tier local authority	18/05/2020	0			551			395.5
Blackpool	E06000009	Lower tier local authority	17/05/2020	1			551			395.5
Blackpool	E06000009	Lower tier local authority	16/05/2020	1			550			394.8
Blackpool	E06000009	Lower tier local authority	15/05/2020	4			549			394.1
Blackpool	E06000009	Lower tier local authority	14/05/2020	6			545			391.2

Reported Cases up to 18 May 2020

Area name	Area code	Area type	Specimen date	Daily lab-confirmed cases	Previously reported daily cases	Change in daily cases	Cumulative lab-confirmed cases	Previously reported cumulative cases	Change in cumulative cases	Cumulative lab-confirmed cases rate
Blackpool	E06000009	Lower tier local authority	13/05/2020	5			539			386.9
Blackpool	E06000009	Lower tier local authority	12/05/2020	3			534			383.3
Blackpool	E06000009	Lower tier local authority	11/05/2020	9			531			381.2
Blackpool	E06000009	Lower tier local authority	10/05/2020	3			522			374.7
Blackpool	E06000009	Lower tier local authority	09/05/2020	9			519			372.6
Blackpool	E06000009	Lower tier local authority	08/05/2020	6			510			366.1
Blackpool	E06000009	Lower tier local authority	07/05/2020	3			504			361.8
Blackpool	E06000009	Lower tier local authority	06/05/2020	8			501			359.6
Blackpool	E06000009	Lower tier local authority	05/05/2020	5			493			353.9
Blackpool	E06000009	Lower tier local authority	04/05/2020	7			488			350.3
Blackpool	E06000009	Lower tier local authority	03/05/2020	5			481			345.3
Blackpool	E06000009	Lower tier local authority	02/05/2020	2			476			341.7
Blackpool	E06000009	Lower tier local authority	01/05/2020	7			474			340.3
Blackpool	E06000009	Lower tier local authority	30/04/2020	12			467			335.2
Blackpool	E06000009	Lower tier local authority	29/04/2020	12			455			326.6
Blackpool	E06000009	Lower tier local authority	28/04/2020	15			443			318
Blackpool	E06000009	Lower tier local authority	27/04/2020	17			428			307.2
Blackpool	E06000009	Lower tier local authority	26/04/2020	12			411			295
Blackpool	E06000009	Lower tier local authority	25/04/2020	11			399			286.4
Blackpool	E06000009	Lower tier local authority	24/04/2020	18			388			278.5
Blackpool	E06000009	Lower tier local authority	23/04/2020	21			370			265.6
Blackpool	E06000009	Lower tier local authority	22/04/2020	16			349			250.5
Blackpool	E06000009	Lower tier local authority	21/04/2020	22			333			239
Blackpool	E06000009	Lower tier local authority	20/04/2020	21			311			223.3
Blackpool	E06000009	Lower tier local authority	19/04/2020	21			290			208.2
Blackpool	E06000009	Lower tier local authority	18/04/2020	22			269			193.1
Blackpool	E06000009	Lower tier local authority	17/04/2020	20			247			177.3
Blackpool	E06000009	Lower tier local authority	16/04/2020	16			227			163
Blackpool	E06000009	Lower tier local authority	15/04/2020	13			211			151.5
Blackpool	E06000009	Lower tier local authority	14/04/2020	8			198			142.1
Blackpool	E06000009	Lower tier local authority	13/04/2020	15			190			136.4
Blackpool	E06000009	Lower tier local authority	12/04/2020	11			175			125.6
Blackpool	E06000009	Lower tier local authority	11/04/2020	15			164			117.7
Blackpool	E06000009	Lower tier local authority	10/04/2020	17			149			107
Blackpool	E06000009	Lower tier local authority	09/04/2020	11			132			94.8
Blackpool	E06000009	Lower tier local authority	08/04/2020	13			121			86.9
Blackpool	E06000009	Lower tier local authority	07/04/2020	10			108			77.5
Blackpool	E06000009	Lower tier local authority	06/04/2020	6			98			70.3
Blackpool	E06000009	Lower tier local authority	05/04/2020	3			92			66
Blackpool	E06000009	Lower tier local authority	04/04/2020	14			89			63.9
Blackpool	E06000009	Lower tier local authority	03/04/2020	8			75			53.8
Blackpool	E06000009	Lower tier local authority	02/04/2020	18			67			48.1
Blackpool	E06000009	Lower tier local authority	01/04/2020	5			49			35.2
Blackpool	E06000009	Lower tier local authority	31/03/2020	12			44			31.6
Blackpool	E06000009	Lower tier local authority	30/03/2020	6			32			23
Blackpool	E06000009	Lower tier local authority	29/03/2020	4			26			18.7
Blackpool	E06000009	Lower tier local authority	28/03/2020	5			22			15.8
Blackpool	E06000009	Lower tier local authority	27/03/2020	2			17			12.2
Blackpool	E06000009	Lower tier local authority	26/03/2020	4			15			10.8
Blackpool	E06000009	Lower tier local authority	25/03/2020	1			11			7.9
Blackpool	E06000009	Lower tier local authority	24/03/2020	1			10			7.2
Blackpool	E06000009	Lower tier local authority	23/03/2020	1			9			6.5
Blackpool	E06000009	Lower tier local authority	21/03/2020	1			8			5.7

Reported Cases up to 18 May 2020

Area name	Area code	Area type	Specimen date	Daily lab-confirmed cases	Previously reported daily cases	Change in daily cases	Cumulative lab-confirmed cases	Previously reported cumulative cases	Change in cumulative cases	Cumulative lab-confirmed cases rate
Blackpool	E06000009	Lower tier local authority	20/03/2020	1			7			5
Blackpool	E06000009	Lower tier local authority	17/03/2020	2			6			4.3
Blackpool	E06000009	Lower tier local authority	16/03/2020	1			4			2.9
Blackpool	E06000009	Lower tier local authority	14/03/2020	1			3			2.2
Blackpool	E06000009	Lower tier local authority	12/03/2020	1			2			1.4
Blackpool	E06000009	Lower tier local authority	10/03/2020	1			1			0.7
Bolsover	E07000033	Lower tier local authority	18/05/2020	1			147			184.8
Bolsover	E07000033	Lower tier local authority	17/05/2020	3			146			183.6
Bolsover	E07000033	Lower tier local authority	16/05/2020	2			143			179.8
Bolsover	E07000033	Lower tier local authority	15/05/2020	1			141			177.3
Bolsover	E07000033	Lower tier local authority	12/05/2020	3			140			176
Bolsover	E07000033	Lower tier local authority	07/05/2020	6			137			172.3
Bolsover	E07000033	Lower tier local authority	06/05/2020	2			131			164.7
Bolsover	E07000033	Lower tier local authority	05/05/2020	5			129			162.2
Bolsover	E07000033	Lower tier local authority	04/05/2020	2			124			155.9
Bolsover	E07000033	Lower tier local authority	03/05/2020	1			122			153.4
Bolsover	E07000033	Lower tier local authority	02/05/2020	1			121			152.1
Bolsover	E07000033	Lower tier local authority	01/05/2020	5			120			150.9
Bolsover	E07000033	Lower tier local authority	29/04/2020	1			115			144.6
Bolsover	E07000033	Lower tier local authority	28/04/2020	2			114			143.3
Bolsover	E07000033	Lower tier local authority	27/04/2020	1			112			140.8
Bolsover	E07000033	Lower tier local authority	26/04/2020	7			111			139.6
Bolsover	E07000033	Lower tier local authority	25/04/2020	5			104			130.8
Bolsover	E07000033	Lower tier local authority	24/04/2020	3			99			124.5
Bolsover	E07000033	Lower tier local authority	22/04/2020	1			96			120.7
Bolsover	E07000033	Lower tier local authority	21/04/2020	5			95			119.5
Bolsover	E07000033	Lower tier local authority	20/04/2020	1			90			113.2
Bolsover	E07000033	Lower tier local authority	19/04/2020	3			89			111.9
Bolsover	E07000033	Lower tier local authority	17/04/2020	7			86			108.1
Bolsover	E07000033	Lower tier local authority	16/04/2020	3			79			99.3
Bolsover	E07000033	Lower tier local authority	15/04/2020	2			76			95.6
Bolsover	E07000033	Lower tier local authority	14/04/2020	3			74			93
Bolsover	E07000033	Lower tier local authority	13/04/2020	3			71			89.3
Bolsover	E07000033	Lower tier local authority	12/04/2020	1			68			85.5
Bolsover	E07000033	Lower tier local authority	11/04/2020	2			67			84.2
Bolsover	E07000033	Lower tier local authority	10/04/2020	1			65			81.7
Bolsover	E07000033	Lower tier local authority	09/04/2020	6			64			80.5
Bolsover	E07000033	Lower tier local authority	08/04/2020	5			58			72.9
Bolsover	E07000033	Lower tier local authority	07/04/2020	3			53			66.6
Bolsover	E07000033	Lower tier local authority	06/04/2020	1			50			62.9
Bolsover	E07000033	Lower tier local authority	04/04/2020	6			49			61.6
Bolsover	E07000033	Lower tier local authority	03/04/2020	2			43			54.1
Bolsover	E07000033	Lower tier local authority	02/04/2020	3			41			51.6
Bolsover	E07000033	Lower tier local authority	01/04/2020	5			38			47.8
Bolsover	E07000033	Lower tier local authority	31/03/2020	3			33			41.5
Bolsover	E07000033	Lower tier local authority	30/03/2020	6			30			37.7
Bolsover	E07000033	Lower tier local authority	28/03/2020	3			24			30.2
Bolsover	E07000033	Lower tier local authority	27/03/2020	3			21			26.4
Bolsover	E07000033	Lower tier local authority	26/03/2020	3			18			22.6
Bolsover	E07000033	Lower tier local authority	25/03/2020	3			15			18.9
Bolsover	E07000033	Lower tier local authority	24/03/2020	2			12			15.1
Bolsover	E07000033	Lower tier local authority	23/03/2020	2			10			12.6
Bolsover	E07000033	Lower tier local authority	22/03/2020	2			8			10.1

Reported Cases up to 18 May 2020

Area name	Area code	Area type	Specimen date	Daily lab-confirmed cases	Previously reported daily cases	Change in daily cases	Cumulative lab-confirmed cases	Previously reported cumulative cases	Change in cumulative cases	Cumulative lab-confirmed cases rate
Bolsover	E07000033	Lower tier local authority	18/03/2020	2			6			7.5
Bolsover	E07000033	Lower tier local authority	16/03/2020	1			4			5
Bolsover	E07000033	Lower tier local authority	15/03/2020	1			3			3.8
Bolsover	E07000033	Lower tier local authority	11/03/2020	1			2			2.5
Bolsover	E07000033	Lower tier local authority	04/03/2020	1			1			1.3
Bolton	E08000001	Lower tier local authority	18/05/2020	0			959			336.1
Bolton	E08000001	Lower tier local authority	17/05/2020	1			959			336.1
Bolton	E08000001	Lower tier local authority	16/05/2020	7			958			335.7
Bolton	E08000001	Lower tier local authority	15/05/2020	11			951			333.2
Bolton	E08000001	Lower tier local authority	14/05/2020	5			940			329.4
Bolton	E08000001	Lower tier local authority	13/05/2020	4			935			327.6
Bolton	E08000001	Lower tier local authority	12/05/2020	7			931			326.2
Bolton	E08000001	Lower tier local authority	11/05/2020	10			924			323.8
Bolton	E08000001	Lower tier local authority	10/05/2020	9			914			320.3
Bolton	E08000001	Lower tier local authority	09/05/2020	5			905			317.1
Bolton	E08000001	Lower tier local authority	08/05/2020	9			900			315.4
Bolton	E08000001	Lower tier local authority	07/05/2020	8			891			312.2
Bolton	E08000001	Lower tier local authority	06/05/2020	8			883			309.4
Bolton	E08000001	Lower tier local authority	05/05/2020	12			875			306.6
Bolton	E08000001	Lower tier local authority	04/05/2020	12			863			302.4
Bolton	E08000001	Lower tier local authority	03/05/2020	2			851			298.2
Bolton	E08000001	Lower tier local authority	02/05/2020	9			849			297.5
Bolton	E08000001	Lower tier local authority	01/05/2020	17			840			294.4
Bolton	E08000001	Lower tier local authority	30/04/2020	13			823			288.4
Bolton	E08000001	Lower tier local authority	29/04/2020	15			810			283.8
Bolton	E08000001	Lower tier local authority	28/04/2020	25			795			278.6
Bolton	E08000001	Lower tier local authority	27/04/2020	8			770			269.8
Bolton	E08000001	Lower tier local authority	26/04/2020	7			762			267
Bolton	E08000001	Lower tier local authority	25/04/2020	10			755			264.6
Bolton	E08000001	Lower tier local authority	24/04/2020	14			745			261.1
Bolton	E08000001	Lower tier local authority	23/04/2020	20			731			256.2
Bolton	E08000001	Lower tier local authority	22/04/2020	35			711			249.1
Bolton	E08000001	Lower tier local authority	21/04/2020	27			676			236.9
Bolton	E08000001	Lower tier local authority	20/04/2020	20			649			227.4
Bolton	E08000001	Lower tier local authority	19/04/2020	23			629			220.4
Bolton	E08000001	Lower tier local authority	18/04/2020	17			606			212.4
Bolton	E08000001	Lower tier local authority	17/04/2020	26			589			206.4
Bolton	E08000001	Lower tier local authority	16/04/2020	23			563			197.3
Bolton	E08000001	Lower tier local authority	15/04/2020	30			540			189.2
Bolton	E08000001	Lower tier local authority	14/04/2020	31			510			178.7
Bolton	E08000001	Lower tier local authority	13/04/2020	35			479			167.9
Bolton	E08000001	Lower tier local authority	12/04/2020	25			444			155.6
Bolton	E08000001	Lower tier local authority	11/04/2020	30			419			146.8
Bolton	E08000001	Lower tier local authority	10/04/2020	29			389			136.3
Bolton	E08000001	Lower tier local authority	09/04/2020	42			360			126.2
Bolton	E08000001	Lower tier local authority	08/04/2020	45			318			111.4
Bolton	E08000001	Lower tier local authority	07/04/2020	24			273			95.7
Bolton	E08000001	Lower tier local authority	06/04/2020	32			249			87.3
Bolton	E08000001	Lower tier local authority	05/04/2020	15			217			76
Bolton	E08000001	Lower tier local authority	04/04/2020	23			202			70.8
Bolton	E08000001	Lower tier local authority	03/04/2020	35			179			62.7
Bolton	E08000001	Lower tier local authority	02/04/2020	17			144			50.5
Bolton	E08000001	Lower tier local authority	01/04/2020	25			127			44.5

Reported Cases up to 18 May 2020

Area name	Area code	Area type	Specimen date	Daily lab-confirmed cases	Previously reported daily cases	Change in daily cases	Cumulative lab-confirmed cases	Previously reported cumulative cases	Change in cumulative cases	Cumulative lab-confirmed cases rate
Bolton	E08000001	Lower tier local authority	31/03/2020	22			102			35.7
Bolton	E08000001	Lower tier local authority	30/03/2020	17			80			28
Bolton	E08000001	Lower tier local authority	29/03/2020	3			63			22.1
Bolton	E08000001	Lower tier local authority	28/03/2020	11			60			21
Bolton	E08000001	Lower tier local authority	27/03/2020	7			49			17.2
Bolton	E08000001	Lower tier local authority	26/03/2020	6			42			14.7
Bolton	E08000001	Lower tier local authority	25/03/2020	5			36			12.6
Bolton	E08000001	Lower tier local authority	24/03/2020	5			31			10.9
Bolton	E08000001	Lower tier local authority	23/03/2020	2			26			9.1
Bolton	E08000001	Lower tier local authority	22/03/2020	3			24			8.4
Bolton	E08000001	Lower tier local authority	21/03/2020	1			21			7.4
Bolton	E08000001	Lower tier local authority	20/03/2020	2			20			7
Bolton	E08000001	Lower tier local authority	19/03/2020	2			18			6.3
Bolton	E08000001	Lower tier local authority	18/03/2020	3			16			5.6
Bolton	E08000001	Lower tier local authority	17/03/2020	1			13			4.6
Bolton	E08000001	Lower tier local authority	16/03/2020	3			12			4.2
Bolton	E08000001	Lower tier local authority	15/03/2020	2			9			3.2
Bolton	E08000001	Lower tier local authority	13/03/2020	1			7			2.5
Bolton	E08000001	Lower tier local authority	12/03/2020	1			6			2.1
Bolton	E08000001	Lower tier local authority	11/03/2020	2			5			1.8
Bolton	E08000001	Lower tier local authority	07/03/2020	1			3			1.1
Bolton	E08000001	Lower tier local authority	05/03/2020	1			2			0.7
Bolton	E08000001	Lower tier local authority	01/03/2020	1			1			0.4
Boston	E07000136	Lower tier local authority	18/05/2020	0			211			304.2
Boston	E07000136	Lower tier local authority	15/05/2020	1			211			304.2
Boston	E07000136	Lower tier local authority	14/05/2020	4			210			302.7
Boston	E07000136	Lower tier local authority	13/05/2020	2			206			297
Boston	E07000136	Lower tier local authority	12/05/2020	5			204			294.1
Boston	E07000136	Lower tier local authority	11/05/2020	2			199			286.9
Boston	E07000136	Lower tier local authority	10/05/2020	1			197			284
Boston	E07000136	Lower tier local authority	09/05/2020	2			196			282.6
Boston	E07000136	Lower tier local authority	08/05/2020	4			194			279.7
Boston	E07000136	Lower tier local authority	07/05/2020	2			190			273.9
Boston	E07000136	Lower tier local authority	06/05/2020	1			188			271
Boston	E07000136	Lower tier local authority	05/05/2020	2			187			269.6
Boston	E07000136	Lower tier local authority	04/05/2020	2			185			266.7
Boston	E07000136	Lower tier local authority	02/05/2020	3			183			263.8
Boston	E07000136	Lower tier local authority	01/05/2020	3			180			259.5
Boston	E07000136	Lower tier local authority	30/04/2020	3			177			255.2
Boston	E07000136	Lower tier local authority	29/04/2020	4			174			250.8
Boston	E07000136	Lower tier local authority	28/04/2020	2			170			245.1
Boston	E07000136	Lower tier local authority	27/04/2020	2			168			242.2
Boston	E07000136	Lower tier local authority	26/04/2020	2			166			239.3
Boston	E07000136	Lower tier local authority	25/04/2020	5			164			236.4
Boston	E07000136	Lower tier local authority	24/04/2020	4			159			229.2
Boston	E07000136	Lower tier local authority	23/04/2020	6			155			223.5
Boston	E07000136	Lower tier local authority	22/04/2020	5			149			214.8
Boston	E07000136	Lower tier local authority	21/04/2020	2			144			207.6
Boston	E07000136	Lower tier local authority	20/04/2020	5			142			204.7
Boston	E07000136	Lower tier local authority	19/04/2020	8			137			197.5
Boston	E07000136	Lower tier local authority	18/04/2020	5			129			186
Boston	E07000136	Lower tier local authority	17/04/2020	6			124			178.8
Boston	E07000136	Lower tier local authority	16/04/2020	9			118			170.1

Reported Cases up to 18 May 2020

Area name	Area code	Area type	Specimen date	Daily lab-confirmed cases	Previously reported daily cases	Change in daily cases	Cumulative lab-confirmed cases	Previously reported cumulative cases	Change in cumulative cases	Cumulative lab-confirmed cases rate
Boston	E07000136	Lower tier local authority	15/04/2020	8			109			157.1
Boston	E07000136	Lower tier local authority	14/04/2020	12			101			145.6
Boston	E07000136	Lower tier local authority	13/04/2020	6			89			128.3
Boston	E07000136	Lower tier local authority	12/04/2020	3			83			119.7
Boston	E07000136	Lower tier local authority	11/04/2020	11			80			115.3
Boston	E07000136	Lower tier local authority	10/04/2020	13			69			99.5
Boston	E07000136	Lower tier local authority	09/04/2020	3			56			80.7
Boston	E07000136	Lower tier local authority	08/04/2020	3			53			76.4
Boston	E07000136	Lower tier local authority	07/04/2020	9			50			72.1
Boston	E07000136	Lower tier local authority	06/04/2020	6			41			59.1
Boston	E07000136	Lower tier local authority	05/04/2020	2			35			50.5
Boston	E07000136	Lower tier local authority	04/04/2020	4			33			47.6
Boston	E07000136	Lower tier local authority	03/04/2020	1			29			41.8
Boston	E07000136	Lower tier local authority	02/04/2020	4			28			40.4
Boston	E07000136	Lower tier local authority	01/04/2020	4			24			34.6
Boston	E07000136	Lower tier local authority	31/03/2020	3			20			28.8
Boston	E07000136	Lower tier local authority	30/03/2020	4			17			24.5
Boston	E07000136	Lower tier local authority	29/03/2020	1			13			18.7
Boston	E07000136	Lower tier local authority	28/03/2020	4			12			17.3
Boston	E07000136	Lower tier local authority	27/03/2020	1			8			11.5
Boston	E07000136	Lower tier local authority	25/03/2020	3			7			10.1
Boston	E07000136	Lower tier local authority	24/03/2020	1			4			5.8
Boston	E07000136	Lower tier local authority	21/03/2020	1			3			4.3
Boston	E07000136	Lower tier local authority	19/03/2020	1			2			2.9
Boston	E07000136	Lower tier local authority	10/03/2020	1			1			1.4
Bournemouth, Christchurch and Poole	E06000058	Lower tier local authority	18/05/2020	0			465			117.5
Bournemouth, Christchurch and Poole	E06000058	Lower tier local authority	17/05/2020	1			465			117.5
Bournemouth, Christchurch and Poole	E06000058	Lower tier local authority	16/05/2020	1			464			117.2
Bournemouth, Christchurch and Poole	E06000058	Lower tier local authority	15/05/2020	1			463			117
Bournemouth, Christchurch and Poole	E06000058	Lower tier local authority	14/05/2020	1			462			116.7
Bournemouth, Christchurch and Poole	E06000058	Lower tier local authority	12/05/2020	2			461			116.5
Bournemouth, Christchurch and Poole	E06000058	Lower tier local authority	11/05/2020	3			459			116
Bournemouth, Christchurch and Poole	E06000058	Lower tier local authority	10/05/2020	2			456			115.2
Bournemouth, Christchurch and Poole	E06000058	Lower tier local authority	09/05/2020	7			454			114.7
Bournemouth, Christchurch and Poole	E06000058	Lower tier local authority	08/05/2020	4			447			112.9
Bournemouth, Christchurch and Poole	E06000058	Lower tier local authority	06/05/2020	2			443			111.9
Bournemouth, Christchurch and Poole	E06000058	Lower tier local authority	05/05/2020	1			441			111.4
Bournemouth, Christchurch and Poole	E06000058	Lower tier local authority	04/05/2020	1			440			111.2
Bournemouth, Christchurch and Poole	E06000058	Lower tier local authority	03/05/2020	4			439			110.9
Bournemouth, Christchurch and Poole	E06000058	Lower tier local authority	02/05/2020	3			435			109.9
Bournemouth, Christchurch and Poole	E06000058	Lower tier local authority	01/05/2020	10			432			109.2
Bournemouth, Christchurch and Poole	E06000058	Lower tier local authority	30/04/2020	7			422			106.6
Bournemouth, Christchurch and Poole	E06000058	Lower tier local authority	29/04/2020	7			415			104.9
Bournemouth, Christchurch and Poole	E06000058	Lower tier local authority	28/04/2020	4			408			103.1
Bournemouth, Christchurch and Poole	E06000058	Lower tier local authority	27/04/2020	2			404			102.1
Bournemouth, Christchurch and Poole	E06000058	Lower tier local authority	26/04/2020	5			402			101.6
Bournemouth, Christchurch and Poole	E06000058	Lower tier local authority	25/04/2020	2			397			100.3
Bournemouth, Christchurch and Poole	E06000058	Lower tier local authority	24/04/2020	7			395			99.8
Bournemouth, Christchurch and Poole	E06000058	Lower tier local authority	23/04/2020	7			388			98
Bournemouth, Christchurch and Poole	E06000058	Lower tier local authority	22/04/2020	6			381			96.3
Bournemouth, Christchurch and Poole	E06000058	Lower tier local authority	21/04/2020	12			375			94.7
Bournemouth, Christchurch and Poole	E06000058	Lower tier local authority	20/04/2020	9			363			91.7
Bournemouth, Christchurch and Poole	E06000058	Lower tier local authority	19/04/2020	8			354			89.4

Reported Cases up to 18 May 2020

Area name	Area code	Area type	Specimen date	Daily lab-confirmed cases	Previously reported daily cases	Change in daily cases	Cumulative lab-confirmed cases	Previously reported cumulative cases	Change in cumulative cases	Cumulative lab-confirmed cases rate
Bournemouth, Christchurch and Poole	E06000058	Lower tier local authority	18/04/2020		12		346			87.4
Bournemouth, Christchurch and Poole	E06000058	Lower tier local authority	17/04/2020		13		334			84.4
Bournemouth, Christchurch and Poole	E06000058	Lower tier local authority	16/04/2020		26		321			81.1
Bournemouth, Christchurch and Poole	E06000058	Lower tier local authority	15/04/2020		8		295			74.5
Bournemouth, Christchurch and Poole	E06000058	Lower tier local authority	14/04/2020		18		287			72.5
Bournemouth, Christchurch and Poole	E06000058	Lower tier local authority	13/04/2020		14		269			68
Bournemouth, Christchurch and Poole	E06000058	Lower tier local authority	12/04/2020		22		255			64.4
Bournemouth, Christchurch and Poole	E06000058	Lower tier local authority	11/04/2020		7		233			58.9
Bournemouth, Christchurch and Poole	E06000058	Lower tier local authority	10/04/2020		22		226			57.1
Bournemouth, Christchurch and Poole	E06000058	Lower tier local authority	09/04/2020		17		204			51.5
Bournemouth, Christchurch and Poole	E06000058	Lower tier local authority	08/04/2020		15		187			47.2
Bournemouth, Christchurch and Poole	E06000058	Lower tier local authority	07/04/2020		19		172			43.5
Bournemouth, Christchurch and Poole	E06000058	Lower tier local authority	06/04/2020		18		153			38.7
Bournemouth, Christchurch and Poole	E06000058	Lower tier local authority	05/04/2020		12		135			34.1
Bournemouth, Christchurch and Poole	E06000058	Lower tier local authority	04/04/2020		8		123			31.1
Bournemouth, Christchurch and Poole	E06000058	Lower tier local authority	03/04/2020		11		115			29.1
Bournemouth, Christchurch and Poole	E06000058	Lower tier local authority	02/04/2020		12		104			26.3
Bournemouth, Christchurch and Poole	E06000058	Lower tier local authority	01/04/2020		15		92			23.2
Bournemouth, Christchurch and Poole	E06000058	Lower tier local authority	31/03/2020		6		77			19.5
Bournemouth, Christchurch and Poole	E06000058	Lower tier local authority	30/03/2020		13		71			17.9
Bournemouth, Christchurch and Poole	E06000058	Lower tier local authority	29/03/2020		6		58			14.7
Bournemouth, Christchurch and Poole	E06000058	Lower tier local authority	28/03/2020		7		52			13.1
Bournemouth, Christchurch and Poole	E06000058	Lower tier local authority	27/03/2020		9		45			11.4
Bournemouth, Christchurch and Poole	E06000058	Lower tier local authority	26/03/2020		9		36			9.1
Bournemouth, Christchurch and Poole	E06000058	Lower tier local authority	25/03/2020		5		27			6.8
Bournemouth, Christchurch and Poole	E06000058	Lower tier local authority	24/03/2020		5		22			5.6
Bournemouth, Christchurch and Poole	E06000058	Lower tier local authority	23/03/2020		1		17			4.3
Bournemouth, Christchurch and Poole	E06000058	Lower tier local authority	22/03/2020		1		16			4
Bournemouth, Christchurch and Poole	E06000058	Lower tier local authority	21/03/2020		3		15			3.8
Bournemouth, Christchurch and Poole	E06000058	Lower tier local authority	19/03/2020		1		12			3
Bournemouth, Christchurch and Poole	E06000058	Lower tier local authority	18/03/2020		1		11			2.8
Bournemouth, Christchurch and Poole	E06000058	Lower tier local authority	17/03/2020		1		10			2.5
Bournemouth, Christchurch and Poole	E06000058	Lower tier local authority	14/03/2020		1		9			2.3
Bournemouth, Christchurch and Poole	E06000058	Lower tier local authority	12/03/2020		3		8			2
Bournemouth, Christchurch and Poole	E06000058	Lower tier local authority	10/03/2020		2		5			1.3
Bournemouth, Christchurch and Poole	E06000058	Lower tier local authority	06/03/2020		1		3			0.8
Bournemouth, Christchurch and Poole	E06000058	Lower tier local authority	05/03/2020		2		2			0.5
Bracknell Forest	E06000036	Lower tier local authority	18/05/2020		0		237			194.8
Bracknell Forest	E06000036	Lower tier local authority	16/05/2020		2		237			194.8
Bracknell Forest	E06000036	Lower tier local authority	15/05/2020		1		235			193.1
Bracknell Forest	E06000036	Lower tier local authority	11/05/2020		1		234			192.3
Bracknell Forest	E06000036	Lower tier local authority	09/05/2020		3		233			191.5
Bracknell Forest	E06000036	Lower tier local authority	07/05/2020		2		230			189
Bracknell Forest	E06000036	Lower tier local authority	06/05/2020		1		228			187.4
Bracknell Forest	E06000036	Lower tier local authority	05/05/2020		1		227			186.6
Bracknell Forest	E06000036	Lower tier local authority	04/05/2020		1		226			185.7
Bracknell Forest	E06000036	Lower tier local authority	03/05/2020		3		225			184.9
Bracknell Forest	E06000036	Lower tier local authority	02/05/2020		4		222			182.5
Bracknell Forest	E06000036	Lower tier local authority	30/04/2020		1		218			179.2
Bracknell Forest	E06000036	Lower tier local authority	29/04/2020		3		217			178.3
Bracknell Forest	E06000036	Lower tier local authority	28/04/2020		3		214			175.9
Bracknell Forest	E06000036	Lower tier local authority	27/04/2020		5		211			173.4
Bracknell Forest	E06000036	Lower tier local authority	26/04/2020		4		206			169.3

Reported Cases up to 18 May 2020

Area name	Area code	Area type	Specimen date	Daily lab-confirmed cases	Previously reported daily cases	Change in daily cases	Cumulative lab-confirmed cases	Previously reported cumulative cases	Change in cumulative cases	Cumulative lab-confirmed cases rate
Bracknell Forest	E06000036	Lower tier local authority	25/04/2020	1			202			166
Bracknell Forest	E06000036	Lower tier local authority	24/04/2020	4			201			165.2
Bracknell Forest	E06000036	Lower tier local authority	23/04/2020	6			197			161.9
Bracknell Forest	E06000036	Lower tier local authority	22/04/2020	7			191			157
Bracknell Forest	E06000036	Lower tier local authority	21/04/2020	3			184			151.2
Bracknell Forest	E06000036	Lower tier local authority	20/04/2020	5			181			148.8
Bracknell Forest	E06000036	Lower tier local authority	19/04/2020	2			176			144.6
Bracknell Forest	E06000036	Lower tier local authority	18/04/2020	5			174			143
Bracknell Forest	E06000036	Lower tier local authority	17/04/2020	6			169			138.9
Bracknell Forest	E06000036	Lower tier local authority	16/04/2020	5			163			134
Bracknell Forest	E06000036	Lower tier local authority	15/04/2020	5			158			129.9
Bracknell Forest	E06000036	Lower tier local authority	14/04/2020	10			153			125.7
Bracknell Forest	E06000036	Lower tier local authority	13/04/2020	15			143			117.5
Bracknell Forest	E06000036	Lower tier local authority	12/04/2020	7			128			105.2
Bracknell Forest	E06000036	Lower tier local authority	11/04/2020	9			121			99.4
Bracknell Forest	E06000036	Lower tier local authority	10/04/2020	4			112			92
Bracknell Forest	E06000036	Lower tier local authority	09/04/2020	3			108			88.8
Bracknell Forest	E06000036	Lower tier local authority	08/04/2020	10			105			86.3
Bracknell Forest	E06000036	Lower tier local authority	07/04/2020	11			95			78.1
Bracknell Forest	E06000036	Lower tier local authority	06/04/2020	4			84			69
Bracknell Forest	E06000036	Lower tier local authority	05/04/2020	4			80			65.7
Bracknell Forest	E06000036	Lower tier local authority	04/04/2020	7			76			62.5
Bracknell Forest	E06000036	Lower tier local authority	03/04/2020	10			69			56.7
Bracknell Forest	E06000036	Lower tier local authority	02/04/2020	3			59			48.5
Bracknell Forest	E06000036	Lower tier local authority	01/04/2020	10			56			46
Bracknell Forest	E06000036	Lower tier local authority	31/03/2020	9			46			37.8
Bracknell Forest	E06000036	Lower tier local authority	30/03/2020	3			37			30.4
Bracknell Forest	E06000036	Lower tier local authority	29/03/2020	4			34			27.9
Bracknell Forest	E06000036	Lower tier local authority	28/03/2020	5			30			24.7
Bracknell Forest	E06000036	Lower tier local authority	27/03/2020	2			25			20.5
Bracknell Forest	E06000036	Lower tier local authority	26/03/2020	3			23			18.9
Bracknell Forest	E06000036	Lower tier local authority	25/03/2020	2			20			16.4
Bracknell Forest	E06000036	Lower tier local authority	24/03/2020	1			18			14.8
Bracknell Forest	E06000036	Lower tier local authority	23/03/2020	2			17			14
Bracknell Forest	E06000036	Lower tier local authority	22/03/2020	2			15			12.3
Bracknell Forest	E06000036	Lower tier local authority	21/03/2020	5			13			10.7
Bracknell Forest	E06000036	Lower tier local authority	20/03/2020	1			8			6.6
Bracknell Forest	E06000036	Lower tier local authority	19/03/2020	1			7			5.8
Bracknell Forest	E06000036	Lower tier local authority	17/03/2020	1			6			4.9
Bracknell Forest	E06000036	Lower tier local authority	16/03/2020	1			5			4.1
Bracknell Forest	E06000036	Lower tier local authority	15/03/2020	1			4			3.3
Bracknell Forest	E06000036	Lower tier local authority	09/03/2020	2			3			2.5
Bracknell Forest	E06000036	Lower tier local authority	03/03/2020	1			1			0.8
Bradford	E08000032	Lower tier local authority	18/05/2020	2			1228			228.6
Bradford	E08000032	Lower tier local authority	17/05/2020	14			1226			228.2
Bradford	E08000032	Lower tier local authority	16/05/2020	6			1212			225.6
Bradford	E08000032	Lower tier local authority	15/05/2020	16			1206			224.5
Bradford	E08000032	Lower tier local authority	14/05/2020	25			1190			221.5
Bradford	E08000032	Lower tier local authority	13/05/2020	14			1165			216.9
Bradford	E08000032	Lower tier local authority	12/05/2020	25			1151			214.3
Bradford	E08000032	Lower tier local authority	11/05/2020	15			1126			209.6
Bradford	E08000032	Lower tier local authority	10/05/2020	6			1111			206.8
Bradford	E08000032	Lower tier local authority	09/05/2020	13			1105			205.7

Reported Cases up to 18 May 2020

Area name	Area code	Area type	Specimen date	Daily lab-confirmed cases	Previously reported daily cases	Change in daily cases	Cumulative lab-confirmed cases	Previously reported cumulative cases	Change in cumulative cases	Cumulative lab-confirmed cases rate
Bradford	E08000032	Lower tier local authority	08/05/2020	13			1092			203.3
Bradford	E08000032	Lower tier local authority	07/05/2020	17			1079			200.9
Bradford	E08000032	Lower tier local authority	06/05/2020	27			1062			197.7
Bradford	E08000032	Lower tier local authority	05/05/2020	14			1035			192.7
Bradford	E08000032	Lower tier local authority	04/05/2020	27			1021			190.1
Bradford	E08000032	Lower tier local authority	03/05/2020	20			994			185
Bradford	E08000032	Lower tier local authority	02/05/2020	18			974			181.3
Bradford	E08000032	Lower tier local authority	01/05/2020	29			956			178
Bradford	E08000032	Lower tier local authority	30/04/2020	26			927			172.6
Bradford	E08000032	Lower tier local authority	29/04/2020	50			901			167.7
Bradford	E08000032	Lower tier local authority	28/04/2020	26			851			158.4
Bradford	E08000032	Lower tier local authority	27/04/2020	32			825			153.6
Bradford	E08000032	Lower tier local authority	26/04/2020	18			793			147.6
Bradford	E08000032	Lower tier local authority	25/04/2020	28			775			144.3
Bradford	E08000032	Lower tier local authority	24/04/2020	48			747			139.1
Bradford	E08000032	Lower tier local authority	23/04/2020	24			699			130.1
Bradford	E08000032	Lower tier local authority	22/04/2020	34			675			125.7
Bradford	E08000032	Lower tier local authority	21/04/2020	25			641			119.3
Bradford	E08000032	Lower tier local authority	20/04/2020	21			616			114.7
Bradford	E08000032	Lower tier local authority	19/04/2020	7			595			110.8
Bradford	E08000032	Lower tier local authority	18/04/2020	20			588			109.5
Bradford	E08000032	Lower tier local authority	17/04/2020	32			568			105.7
Bradford	E08000032	Lower tier local authority	16/04/2020	16			536			99.8
Bradford	E08000032	Lower tier local authority	15/04/2020	39			520			96.8
Bradford	E08000032	Lower tier local authority	14/04/2020	17			481			89.5
Bradford	E08000032	Lower tier local authority	13/04/2020	13			464			86.4
Bradford	E08000032	Lower tier local authority	12/04/2020	22			451			84
Bradford	E08000032	Lower tier local authority	11/04/2020	17			429			79.9
Bradford	E08000032	Lower tier local authority	10/04/2020	18			412			76.7
Bradford	E08000032	Lower tier local authority	09/04/2020	28			394			73.3
Bradford	E08000032	Lower tier local authority	08/04/2020	36			366			68.1
Bradford	E08000032	Lower tier local authority	07/04/2020	32			330			61.4
Bradford	E08000032	Lower tier local authority	06/04/2020	36			298			55.5
Bradford	E08000032	Lower tier local authority	05/04/2020	28			262			48.8
Bradford	E08000032	Lower tier local authority	04/04/2020	21			234			43.6
Bradford	E08000032	Lower tier local authority	03/04/2020	24			213			39.7
Bradford	E08000032	Lower tier local authority	02/04/2020	19			189			35.2
Bradford	E08000032	Lower tier local authority	01/04/2020	21			170			31.6
Bradford	E08000032	Lower tier local authority	31/03/2020	20			149			27.7
Bradford	E08000032	Lower tier local authority	30/03/2020	23			129			24
Bradford	E08000032	Lower tier local authority	29/03/2020	20			106			19.7
Bradford	E08000032	Lower tier local authority	28/03/2020	14			86			16
Bradford	E08000032	Lower tier local authority	27/03/2020	20			72			13.4
Bradford	E08000032	Lower tier local authority	26/03/2020	10			52			9.7
Bradford	E08000032	Lower tier local authority	25/03/2020	7			42			7.8
Bradford	E08000032	Lower tier local authority	24/03/2020	9			35			6.5
Bradford	E08000032	Lower tier local authority	23/03/2020	6			26			4.8
Bradford	E08000032	Lower tier local authority	22/03/2020	3			20			3.7
Bradford	E08000032	Lower tier local authority	21/03/2020	3			17			3.2
Bradford	E08000032	Lower tier local authority	20/03/2020	2			14			2.6
Bradford	E08000032	Lower tier local authority	18/03/2020	2			12			2.2
Bradford	E08000032	Lower tier local authority	17/03/2020	3			10			1.9
Bradford	E08000032	Lower tier local authority	14/03/2020	2			7			1.3

Reported Cases up to 18 May 2020

Area name	Area code	Area type	Specimen date	Daily lab-confirmed cases	Previously reported daily cases	Change in daily cases	Cumulative lab-confirmed cases	Previously reported cumulative cases	Change in cumulative cases	Cumulative lab-confirmed cases rate
Bradford	E08000032	Lower tier local authority	12/03/2020	2			5			0.9
Bradford	E08000032	Lower tier local authority	10/03/2020	2			3			0.6
Bradford	E08000032	Lower tier local authority	01/03/2020	1			1			0.2
Braintree	E07000067	Lower tier local authority	18/05/2020	0			231			152.4
Braintree	E07000067	Lower tier local authority	15/05/2020	2			231			152.4
Braintree	E07000067	Lower tier local authority	14/05/2020	3			229			151.1
Braintree	E07000067	Lower tier local authority	13/05/2020	4			226			149.1
Braintree	E07000067	Lower tier local authority	12/05/2020	2			222			146.5
Braintree	E07000067	Lower tier local authority	11/05/2020		11		220			145.2
Braintree	E07000067	Lower tier local authority	09/05/2020	1			209			137.9
Braintree	E07000067	Lower tier local authority	08/05/2020	1			208			137.2
Braintree	E07000067	Lower tier local authority	07/05/2020	4			207			136.6
Braintree	E07000067	Lower tier local authority	06/05/2020	1			203			133.9
Braintree	E07000067	Lower tier local authority	05/05/2020	2			202			133.3
Braintree	E07000067	Lower tier local authority	04/05/2020	4			200			132
Braintree	E07000067	Lower tier local authority	03/05/2020	3			196			129.3
Braintree	E07000067	Lower tier local authority	02/05/2020	3			193			127.3
Braintree	E07000067	Lower tier local authority	01/05/2020	4			190			125.4
Braintree	E07000067	Lower tier local authority	30/04/2020	2			186			122.7
Braintree	E07000067	Lower tier local authority	29/04/2020	2			184			121.4
Braintree	E07000067	Lower tier local authority	28/04/2020	2			182			120.1
Braintree	E07000067	Lower tier local authority	27/04/2020	6			180			118.8
Braintree	E07000067	Lower tier local authority	26/04/2020	4			174			114.8
Braintree	E07000067	Lower tier local authority	25/04/2020	5			170			112.2
Braintree	E07000067	Lower tier local authority	24/04/2020	5			165			108.9
Braintree	E07000067	Lower tier local authority	23/04/2020	4			160			105.6
Braintree	E07000067	Lower tier local authority	22/04/2020		10		156			102.9
Braintree	E07000067	Lower tier local authority	21/04/2020	8			146			96.3
Braintree	E07000067	Lower tier local authority	20/04/2020	7			138			91.1
Braintree	E07000067	Lower tier local authority	18/04/2020	1			131			86.4
Braintree	E07000067	Lower tier local authority	17/04/2020	3			130			85.8
Braintree	E07000067	Lower tier local authority	16/04/2020	5			127			83.8
Braintree	E07000067	Lower tier local authority	15/04/2020	3			122			80.5
Braintree	E07000067	Lower tier local authority	14/04/2020	4			119			78.5
Braintree	E07000067	Lower tier local authority	13/04/2020	5			115			75.9
Braintree	E07000067	Lower tier local authority	12/04/2020	3			110			72.6
Braintree	E07000067	Lower tier local authority	11/04/2020	5			107			70.6
Braintree	E07000067	Lower tier local authority	10/04/2020	5			102			67.3
Braintree	E07000067	Lower tier local authority	09/04/2020	4			97			64
Braintree	E07000067	Lower tier local authority	08/04/2020	7			93			61.4
Braintree	E07000067	Lower tier local authority	07/04/2020	7			86			56.7
Braintree	E07000067	Lower tier local authority	06/04/2020	3			79			52.1
Braintree	E07000067	Lower tier local authority	05/04/2020	5			76			50.1
Braintree	E07000067	Lower tier local authority	04/04/2020	6			71			46.8
Braintree	E07000067	Lower tier local authority	03/04/2020	6			65			42.9
Braintree	E07000067	Lower tier local authority	02/04/2020	3			59			38.9
Braintree	E07000067	Lower tier local authority	01/04/2020	9			56			36.9
Braintree	E07000067	Lower tier local authority	31/03/2020	7			47			31
Braintree	E07000067	Lower tier local authority	30/03/2020	6			40			26.4
Braintree	E07000067	Lower tier local authority	29/03/2020	1			34			22.4
Braintree	E07000067	Lower tier local authority	28/03/2020	5			33			21.8
Braintree	E07000067	Lower tier local authority	27/03/2020	5			28			18.5
Braintree	E07000067	Lower tier local authority	26/03/2020	5			23			15.2

Reported Cases up to 18 May 2020

Area name	Area code	Area type	Specimen date	Daily lab-confirmed cases	Previously reported daily cases	Change in daily cases	Cumulative lab-confirmed cases	Previously reported cumulative cases	Change in cumulative cases	Cumulative lab-confirmed cases rate
Braintree	E07000067	Lower tier local authority	25/03/2020	2			18			11.9
Braintree	E07000067	Lower tier local authority	24/03/2020	3			16			10.6
Braintree	E07000067	Lower tier local authority	23/03/2020	1			13			8.6
Braintree	E07000067	Lower tier local authority	22/03/2020	4			12			7.9
Braintree	E07000067	Lower tier local authority	21/03/2020	2			8			5.3
Braintree	E07000067	Lower tier local authority	20/03/2020	2			6			4
Braintree	E07000067	Lower tier local authority	18/03/2020	1			4			2.6
Braintree	E07000067	Lower tier local authority	17/03/2020	1			3			2
Braintree	E07000067	Lower tier local authority	16/03/2020	2			2			1.3
Breckland	E07000143	Lower tier local authority	18/05/2020	0			273			195.9
Breckland	E07000143	Lower tier local authority	17/05/2020	1			273			195.9
Breckland	E07000143	Lower tier local authority	15/05/2020	13			272			195.2
Breckland	E07000143	Lower tier local authority	14/05/2020	1			259			185.9
Breckland	E07000143	Lower tier local authority	13/05/2020	6			258			185.2
Breckland	E07000143	Lower tier local authority	12/05/2020	2			252			180.9
Breckland	E07000143	Lower tier local authority	11/05/2020	1			250			179.4
Breckland	E07000143	Lower tier local authority	09/05/2020	2			249			178.7
Breckland	E07000143	Lower tier local authority	08/05/2020	4			247			177.3
Breckland	E07000143	Lower tier local authority	07/05/2020	5			243			174.4
Breckland	E07000143	Lower tier local authority	05/05/2020	3			238			170.8
Breckland	E07000143	Lower tier local authority	04/05/2020	2			235			168.7
Breckland	E07000143	Lower tier local authority	03/05/2020	2			233			167.2
Breckland	E07000143	Lower tier local authority	02/05/2020	6			231			165.8
Breckland	E07000143	Lower tier local authority	01/05/2020	7			225			161.5
Breckland	E07000143	Lower tier local authority	30/04/2020	7			218			156.5
Breckland	E07000143	Lower tier local authority	29/04/2020	8			211			151.4
Breckland	E07000143	Lower tier local authority	28/04/2020	11			203			145.7
Breckland	E07000143	Lower tier local authority	27/04/2020	2			192			137.8
Breckland	E07000143	Lower tier local authority	26/04/2020	5			190			136.4
Breckland	E07000143	Lower tier local authority	25/04/2020	4			185			132.8
Breckland	E07000143	Lower tier local authority	24/04/2020	7			181			129.9
Breckland	E07000143	Lower tier local authority	23/04/2020	9			174			124.9
Breckland	E07000143	Lower tier local authority	22/04/2020	10			165			118.4
Breckland	E07000143	Lower tier local authority	21/04/2020	2			155			111.2
Breckland	E07000143	Lower tier local authority	20/04/2020	3			153			109.8
Breckland	E07000143	Lower tier local authority	19/04/2020	9			150			107.7
Breckland	E07000143	Lower tier local authority	18/04/2020	6			141			101.2
Breckland	E07000143	Lower tier local authority	17/04/2020	5			135			96.9
Breckland	E07000143	Lower tier local authority	16/04/2020	3			130			93.3
Breckland	E07000143	Lower tier local authority	15/04/2020	9			127			91.2
Breckland	E07000143	Lower tier local authority	14/04/2020	8			118			84.7
Breckland	E07000143	Lower tier local authority	13/04/2020	8			110			78.9
Breckland	E07000143	Lower tier local authority	12/04/2020	4			102			73.2
Breckland	E07000143	Lower tier local authority	11/04/2020	9			98			70.3
Breckland	E07000143	Lower tier local authority	10/04/2020	4			89			63.9
Breckland	E07000143	Lower tier local authority	09/04/2020	6			85			61
Breckland	E07000143	Lower tier local authority	08/04/2020	5			79			56.7
Breckland	E07000143	Lower tier local authority	07/04/2020	5			74			53.1
Breckland	E07000143	Lower tier local authority	06/04/2020	4			69			49.5
Breckland	E07000143	Lower tier local authority	05/04/2020	7			65			46.7
Breckland	E07000143	Lower tier local authority	04/04/2020	8			58			41.6
Breckland	E07000143	Lower tier local authority	03/04/2020	3			50			35.9
Breckland	E07000143	Lower tier local authority	02/04/2020	3			47			33.7

Reported Cases up to 18 May 2020

Area name	Area code	Area type	Specimen date	Daily lab-confirmed cases	Previously reported daily cases	Change in daily cases	Cumulative lab-confirmed cases	Previously reported cumulative cases	Change in cumulative cases	Cumulative lab-confirmed cases rate
Breckland	E07000143	Lower tier local authority	01/04/2020	3			44			31.6
Breckland	E07000143	Lower tier local authority	31/03/2020	6			41			29.4
Breckland	E07000143	Lower tier local authority	30/03/2020	7			35			25.1
Breckland	E07000143	Lower tier local authority	29/03/2020	3			28			20.1
Breckland	E07000143	Lower tier local authority	28/03/2020	3			25			17.9
Breckland	E07000143	Lower tier local authority	27/03/2020	3			22			15.8
Breckland	E07000143	Lower tier local authority	26/03/2020	4			19			13.6
Breckland	E07000143	Lower tier local authority	25/03/2020	3			15			10.8
Breckland	E07000143	Lower tier local authority	24/03/2020	2			12			8.6
Breckland	E07000143	Lower tier local authority	23/03/2020	4			10			7.2
Breckland	E07000143	Lower tier local authority	22/03/2020	2			6			4.3
Breckland	E07000143	Lower tier local authority	20/03/2020	1			4			2.9
Breckland	E07000143	Lower tier local authority	18/03/2020	1			3			2.2
Breckland	E07000143	Lower tier local authority	16/03/2020	1			2			1.4
Breckland	E07000143	Lower tier local authority	13/03/2020	1			1			0.7
Brent	E09000005	Lower tier local authority	18/05/2020	0			1442			435.9
Brent	E09000005	Lower tier local authority	17/05/2020	1			1442			435.9
Brent	E09000005	Lower tier local authority	14/05/2020	5			1441			435.6
Brent	E09000005	Lower tier local authority	13/05/2020	3			1436			434.1
Brent	E09000005	Lower tier local authority	12/05/2020	5			1433			433.2
Brent	E09000005	Lower tier local authority	11/05/2020	5			1428			431.7
Brent	E09000005	Lower tier local authority	09/05/2020	6			1423			430.2
Brent	E09000005	Lower tier local authority	08/05/2020	9			1417			428.4
Brent	E09000005	Lower tier local authority	07/05/2020	5			1408			425.6
Brent	E09000005	Lower tier local authority	06/05/2020	9			1403			424.1
Brent	E09000005	Lower tier local authority	05/05/2020	5			1394			421.4
Brent	E09000005	Lower tier local authority	04/05/2020	2			1389			419.9
Brent	E09000005	Lower tier local authority	03/05/2020	3			1387			419.3
Brent	E09000005	Lower tier local authority	02/05/2020	6			1384			418.4
Brent	E09000005	Lower tier local authority	01/05/2020	16			1378			416.6
Brent	E09000005	Lower tier local authority	30/04/2020	12			1362			411.7
Brent	E09000005	Lower tier local authority	29/04/2020	9			1350			408.1
Brent	E09000005	Lower tier local authority	28/04/2020	9			1341			405.4
Brent	E09000005	Lower tier local authority	27/04/2020	5			1332			402.7
Brent	E09000005	Lower tier local authority	26/04/2020	4			1327			401.2
Brent	E09000005	Lower tier local authority	25/04/2020	6			1323			399.9
Brent	E09000005	Lower tier local authority	24/04/2020	10			1317			398.1
Brent	E09000005	Lower tier local authority	23/04/2020	15			1307			395.1
Brent	E09000005	Lower tier local authority	22/04/2020	9			1292			390.6
Brent	E09000005	Lower tier local authority	21/04/2020	16			1283			387.9
Brent	E09000005	Lower tier local authority	20/04/2020	15			1267			383
Brent	E09000005	Lower tier local authority	19/04/2020	14			1252			378.5
Brent	E09000005	Lower tier local authority	18/04/2020	24			1238			374.2
Brent	E09000005	Lower tier local authority	17/04/2020	29			1214			367
Brent	E09000005	Lower tier local authority	16/04/2020	34			1185			358.2
Brent	E09000005	Lower tier local authority	15/04/2020	26			1151			347.9
Brent	E09000005	Lower tier local authority	14/04/2020	34			1125			340.1
Brent	E09000005	Lower tier local authority	13/04/2020	25			1091			329.8
Brent	E09000005	Lower tier local authority	12/04/2020	26			1066			322.3
Brent	E09000005	Lower tier local authority	11/04/2020	22			1040			314.4
Brent	E09000005	Lower tier local authority	10/04/2020	39			1018			307.7
Brent	E09000005	Lower tier local authority	09/04/2020	29			979			296
Brent	E09000005	Lower tier local authority	08/04/2020	43			950			287.2

Reported Cases up to 18 May 2020

Area name	Area code	Area type	Specimen date	Daily lab-confirmed cases	Previously reported daily cases	Change in daily cases	Cumulative lab-confirmed cases	Previously reported cumulative cases	Change in cumulative cases	Cumulative lab-confirmed cases rate
Brent	E09000005	Lower tier local authority	07/04/2020	28			907			274.2
Brent	E09000005	Lower tier local authority	06/04/2020	37			879			265.7
Brent	E09000005	Lower tier local authority	05/04/2020	37			842			254.5
Brent	E09000005	Lower tier local authority	04/04/2020	49			805			243.4
Brent	E09000005	Lower tier local authority	03/04/2020	54			756			228.5
Brent	E09000005	Lower tier local authority	02/04/2020	58			702			212.2
Brent	E09000005	Lower tier local authority	01/04/2020	56			644			194.7
Brent	E09000005	Lower tier local authority	31/03/2020	45			588			177.8
Brent	E09000005	Lower tier local authority	30/03/2020	57			543			164.2
Brent	E09000005	Lower tier local authority	29/03/2020	53			486			146.9
Brent	E09000005	Lower tier local authority	28/03/2020	32			433			130.9
Brent	E09000005	Lower tier local authority	27/03/2020	48			401			121.2
Brent	E09000005	Lower tier local authority	26/03/2020	44			353			106.7
Brent	E09000005	Lower tier local authority	25/03/2020	46			309			93.4
Brent	E09000005	Lower tier local authority	24/03/2020	28			263			79.5
Brent	E09000005	Lower tier local authority	23/03/2020	46			235			71
Brent	E09000005	Lower tier local authority	22/03/2020	26			189			57.1
Brent	E09000005	Lower tier local authority	21/03/2020	18			163			49.3
Brent	E09000005	Lower tier local authority	20/03/2020	21			145			43.8
Brent	E09000005	Lower tier local authority	19/03/2020	22			124			37.5
Brent	E09000005	Lower tier local authority	18/03/2020	22			102			30.8
Brent	E09000005	Lower tier local authority	17/03/2020	23			80			24.2
Brent	E09000005	Lower tier local authority	16/03/2020	10			57			17.2
Brent	E09000005	Lower tier local authority	15/03/2020	8			47			14.2
Brent	E09000005	Lower tier local authority	14/03/2020	7			39			11.8
Brent	E09000005	Lower tier local authority	13/03/2020	3			32			9.7
Brent	E09000005	Lower tier local authority	12/03/2020	9			29			8.8
Brent	E09000005	Lower tier local authority	11/03/2020	10			20			6
Brent	E09000005	Lower tier local authority	10/03/2020	4			10			3
Brent	E09000005	Lower tier local authority	09/03/2020	3			6			1.8
Brent	E09000005	Lower tier local authority	08/03/2020	1			3			0.9
Brent	E09000005	Lower tier local authority	07/03/2020	1			2			0.6
Brent	E09000005	Lower tier local authority	28/02/2020	1			1			0.3
Brentwood	E07000068	Lower tier local authority	18/05/2020	0			174			227.3
Brentwood	E07000068	Lower tier local authority	15/05/2020	1			174			227.3
Brentwood	E07000068	Lower tier local authority	14/05/2020	1			173			226
Brentwood	E07000068	Lower tier local authority	11/05/2020	1			172			224.7
Brentwood	E07000068	Lower tier local authority	09/05/2020	1			171			223.4
Brentwood	E07000068	Lower tier local authority	06/05/2020	4			170			222.1
Brentwood	E07000068	Lower tier local authority	04/05/2020	5			166			216.9
Brentwood	E07000068	Lower tier local authority	03/05/2020	1			161			210.3
Brentwood	E07000068	Lower tier local authority	02/05/2020	1			160			209
Brentwood	E07000068	Lower tier local authority	01/05/2020	4			159			207.7
Brentwood	E07000068	Lower tier local authority	30/04/2020	1			155			202.5
Brentwood	E07000068	Lower tier local authority	29/04/2020	3			154			201.2
Brentwood	E07000068	Lower tier local authority	28/04/2020	3			151			197.3
Brentwood	E07000068	Lower tier local authority	27/04/2020	1			148			193.3
Brentwood	E07000068	Lower tier local authority	26/04/2020	1			147			192
Brentwood	E07000068	Lower tier local authority	25/04/2020	2			146			190.7
Brentwood	E07000068	Lower tier local authority	24/04/2020	4			144			188.1
Brentwood	E07000068	Lower tier local authority	23/04/2020	1			140			182.9
Brentwood	E07000068	Lower tier local authority	22/04/2020	6			139			181.6
Brentwood	E07000068	Lower tier local authority	21/04/2020	3			133			173.7

Reported Cases up to 18 May 2020

Area name	Area code	Area type	Specimen date	Daily lab-confirmed cases	Previously reported daily cases	Change in daily cases	Cumulative lab-confirmed cases	Previously reported cumulative cases	Change in cumulative cases	Cumulative lab-confirmed cases rate
Brentwood	E07000068	Lower tier local authority	20/04/2020	2			130			169.8
Brentwood	E07000068	Lower tier local authority	18/04/2020	2			128			167.2
Brentwood	E07000068	Lower tier local authority	17/04/2020	2			126			164.6
Brentwood	E07000068	Lower tier local authority	16/04/2020	2			124			162
Brentwood	E07000068	Lower tier local authority	15/04/2020	3			122			159.4
Brentwood	E07000068	Lower tier local authority	14/04/2020	2			119			155.5
Brentwood	E07000068	Lower tier local authority	13/04/2020	1			117			152.8
Brentwood	E07000068	Lower tier local authority	12/04/2020	6			116			151.5
Brentwood	E07000068	Lower tier local authority	11/04/2020	3			110			143.7
Brentwood	E07000068	Lower tier local authority	10/04/2020	3			107			139.8
Brentwood	E07000068	Lower tier local authority	09/04/2020	4			104			135.9
Brentwood	E07000068	Lower tier local authority	08/04/2020	11			100			130.6
Brentwood	E07000068	Lower tier local authority	07/04/2020	3			89			116.3
Brentwood	E07000068	Lower tier local authority	06/04/2020	6			86			112.3
Brentwood	E07000068	Lower tier local authority	05/04/2020	3			80			104.5
Brentwood	E07000068	Lower tier local authority	04/04/2020	7			77			100.6
Brentwood	E07000068	Lower tier local authority	03/04/2020	12			70			91.4
Brentwood	E07000068	Lower tier local authority	02/04/2020	4			58			75.8
Brentwood	E07000068	Lower tier local authority	01/04/2020	8			54			70.5
Brentwood	E07000068	Lower tier local authority	31/03/2020	9			46			60.1
Brentwood	E07000068	Lower tier local authority	30/03/2020	7			37			48.3
Brentwood	E07000068	Lower tier local authority	29/03/2020	8			30			39.2
Brentwood	E07000068	Lower tier local authority	28/03/2020	2			22			28.7
Brentwood	E07000068	Lower tier local authority	27/03/2020	3			20			26.1
Brentwood	E07000068	Lower tier local authority	26/03/2020	3			17			22.2
Brentwood	E07000068	Lower tier local authority	24/03/2020	2			14			18.3
Brentwood	E07000068	Lower tier local authority	23/03/2020	3			12			15.7
Brentwood	E07000068	Lower tier local authority	22/03/2020	1			9			11.8
Brentwood	E07000068	Lower tier local authority	19/03/2020	1			8			10.5
Brentwood	E07000068	Lower tier local authority	18/03/2020	2			7			9.1
Brentwood	E07000068	Lower tier local authority	17/03/2020	3			5			6.5
Brentwood	E07000068	Lower tier local authority	13/03/2020	1			2			2.6
Brentwood	E07000068	Lower tier local authority	03/03/2020	1			1			1.3
Brighton and Hove	E06000043	Lower tier local authority	18/05/2020	0			409			140.8
Brighton and Hove	E06000043	Lower tier local authority	17/05/2020	1			409			140.8
Brighton and Hove	E06000043	Lower tier local authority	15/05/2020	2			408			140.5
Brighton and Hove	E06000043	Lower tier local authority	14/05/2020	1			406			139.8
Brighton and Hove	E06000043	Lower tier local authority	13/05/2020	1			405			139.5
Brighton and Hove	E06000043	Lower tier local authority	12/05/2020	1			404			139.1
Brighton and Hove	E06000043	Lower tier local authority	11/05/2020	2			403			138.8
Brighton and Hove	E06000043	Lower tier local authority	10/05/2020	2			401			138.1
Brighton and Hove	E06000043	Lower tier local authority	05/05/2020	8			399			137.4
Brighton and Hove	E06000043	Lower tier local authority	04/05/2020	4			391			134.6
Brighton and Hove	E06000043	Lower tier local authority	03/05/2020	2			387			133.3
Brighton and Hove	E06000043	Lower tier local authority	01/05/2020	5			385			132.6
Brighton and Hove	E06000043	Lower tier local authority	30/04/2020	4			380			130.9
Brighton and Hove	E06000043	Lower tier local authority	29/04/2020	5			376			129.5
Brighton and Hove	E06000043	Lower tier local authority	28/04/2020	12			371			127.8
Brighton and Hove	E06000043	Lower tier local authority	27/04/2020	1			359			123.6
Brighton and Hove	E06000043	Lower tier local authority	26/04/2020	4			358			123.3
Brighton and Hove	E06000043	Lower tier local authority	25/04/2020	4			354			121.9
Brighton and Hove	E06000043	Lower tier local authority	24/04/2020	2			350			120.5
Brighton and Hove	E06000043	Lower tier local authority	23/04/2020	5			348			119.8

Reported Cases up to 18 May 2020

Area name	Area code	Area type	Specimen date	Daily lab-confirmed cases	Previously reported daily cases	Change in daily cases	Cumulative lab-confirmed cases	Previously reported cumulative cases	Change in cumulative cases	Cumulative lab-confirmed cases rate
Brighton and Hove	E06000043	Lower tier local authority	22/04/2020	1			343			118.1
Brighton and Hove	E06000043	Lower tier local authority	21/04/2020	7			342			117.8
Brighton and Hove	E06000043	Lower tier local authority	20/04/2020	8			335			115.4
Brighton and Hove	E06000043	Lower tier local authority	19/04/2020	8			327			112.6
Brighton and Hove	E06000043	Lower tier local authority	18/04/2020	12			319			109.9
Brighton and Hove	E06000043	Lower tier local authority	17/04/2020	15			307			105.7
Brighton and Hove	E06000043	Lower tier local authority	16/04/2020	11			292			100.6
Brighton and Hove	E06000043	Lower tier local authority	15/04/2020	15			281			96.8
Brighton and Hove	E06000043	Lower tier local authority	14/04/2020	13			266			91.6
Brighton and Hove	E06000043	Lower tier local authority	13/04/2020	9			253			87.1
Brighton and Hove	E06000043	Lower tier local authority	12/04/2020	11			244			84
Brighton and Hove	E06000043	Lower tier local authority	11/04/2020	8			233			80.2
Brighton and Hove	E06000043	Lower tier local authority	10/04/2020	11			225			77.5
Brighton and Hove	E06000043	Lower tier local authority	09/04/2020	6			214			73.7
Brighton and Hove	E06000043	Lower tier local authority	08/04/2020	19			208			71.6
Brighton and Hove	E06000043	Lower tier local authority	07/04/2020	16			189			65.1
Brighton and Hove	E06000043	Lower tier local authority	06/04/2020	10			173			59.6
Brighton and Hove	E06000043	Lower tier local authority	05/04/2020	11			163			56.1
Brighton and Hove	E06000043	Lower tier local authority	04/04/2020	13			152			52.3
Brighton and Hove	E06000043	Lower tier local authority	03/04/2020	11			139			47.9
Brighton and Hove	E06000043	Lower tier local authority	02/04/2020	12			128			44.1
Brighton and Hove	E06000043	Lower tier local authority	01/04/2020	19			116			39.9
Brighton and Hove	E06000043	Lower tier local authority	31/03/2020	6			97			33.4
Brighton and Hove	E06000043	Lower tier local authority	30/03/2020	6			91			31.3
Brighton and Hove	E06000043	Lower tier local authority	29/03/2020	9			85			29.3
Brighton and Hove	E06000043	Lower tier local authority	28/03/2020	8			76			26.2
Brighton and Hove	E06000043	Lower tier local authority	27/03/2020	12			68			23.4
Brighton and Hove	E06000043	Lower tier local authority	26/03/2020	9			56			19.3
Brighton and Hove	E06000043	Lower tier local authority	25/03/2020	6			47			16.2
Brighton and Hove	E06000043	Lower tier local authority	24/03/2020	7			41			14.1
Brighton and Hove	E06000043	Lower tier local authority	23/03/2020	4			34			11.7
Brighton and Hove	E06000043	Lower tier local authority	22/03/2020	3			30			10.3
Brighton and Hove	E06000043	Lower tier local authority	21/03/2020	3			27			9.3
Brighton and Hove	E06000043	Lower tier local authority	20/03/2020	3			24			8.3
Brighton and Hove	E06000043	Lower tier local authority	19/03/2020	2			21			7.2
Brighton and Hove	E06000043	Lower tier local authority	18/03/2020	4			19			6.5
Brighton and Hove	E06000043	Lower tier local authority	16/03/2020	2			15			5.2
Brighton and Hove	E06000043	Lower tier local authority	15/03/2020	2			13			4.5
Brighton and Hove	E06000043	Lower tier local authority	13/03/2020	2			11			3.8
Brighton and Hove	E06000043	Lower tier local authority	10/03/2020	2			9			3.1
Brighton and Hove	E06000043	Lower tier local authority	07/03/2020	1			7			2.4
Brighton and Hove	E06000043	Lower tier local authority	04/03/2020	1			6			2.1
Brighton and Hove	E06000043	Lower tier local authority	09/02/2020	1			5			1.7
Brighton and Hove	E06000043	Lower tier local authority	08/02/2020	3			4			1.4
Brighton and Hove	E06000043	Lower tier local authority	05/02/2020	1			1			0.3
Bristol, City of	E06000023	Lower tier local authority	18/05/2020	0			687			148.3
Bristol, City of	E06000023	Lower tier local authority	17/05/2020	1			687			148.3
Bristol, City of	E06000023	Lower tier local authority	14/05/2020	5			686			148
Bristol, City of	E06000023	Lower tier local authority	12/05/2020	1			681			147
Bristol, City of	E06000023	Lower tier local authority	11/05/2020	8			680			146.7
Bristol, City of	E06000023	Lower tier local authority	10/05/2020	1			672			145
Bristol, City of	E06000023	Lower tier local authority	09/05/2020	1			671			144.8
Bristol, City of	E06000023	Lower tier local authority	08/05/2020	5			670			144.6

Reported Cases up to 18 May 2020

Area name	Area code	Area type	Specimen date	Daily lab-confirmed cases	Previously reported daily cases	Change in daily cases	Cumulative lab-confirmed cases	Previously reported cumulative cases	Change in cumulative cases	Cumulative lab-confirmed cases rate
Bristol, City of	E06000023	Lower tier local authority	07/05/2020	4			665			143.5
Bristol, City of	E06000023	Lower tier local authority	06/05/2020	7			661			142.6
Bristol, City of	E06000023	Lower tier local authority	05/05/2020	6			654			141.1
Bristol, City of	E06000023	Lower tier local authority	04/05/2020	11			648			139.8
Bristol, City of	E06000023	Lower tier local authority	03/05/2020	4			637			137.5
Bristol, City of	E06000023	Lower tier local authority	02/05/2020	2			633			136.6
Bristol, City of	E06000023	Lower tier local authority	01/05/2020	13			631			136.2
Bristol, City of	E06000023	Lower tier local authority	30/04/2020	6			618			133.4
Bristol, City of	E06000023	Lower tier local authority	29/04/2020	8			612			132.1
Bristol, City of	E06000023	Lower tier local authority	28/04/2020	12			604			130.3
Bristol, City of	E06000023	Lower tier local authority	27/04/2020	10			592			127.8
Bristol, City of	E06000023	Lower tier local authority	26/04/2020	4			582			125.6
Bristol, City of	E06000023	Lower tier local authority	25/04/2020	5			578			124.7
Bristol, City of	E06000023	Lower tier local authority	24/04/2020	16			573			123.6
Bristol, City of	E06000023	Lower tier local authority	23/04/2020	15			557			120.2
Bristol, City of	E06000023	Lower tier local authority	22/04/2020	21			542			117
Bristol, City of	E06000023	Lower tier local authority	21/04/2020	14			521			112.4
Bristol, City of	E06000023	Lower tier local authority	20/04/2020	21			507			109.4
Bristol, City of	E06000023	Lower tier local authority	19/04/2020	12			486			104.9
Bristol, City of	E06000023	Lower tier local authority	18/04/2020	13			474			102.3
Bristol, City of	E06000023	Lower tier local authority	17/04/2020	14			461			99.5
Bristol, City of	E06000023	Lower tier local authority	16/04/2020	28			447			96.5
Bristol, City of	E06000023	Lower tier local authority	15/04/2020	22			419			90.4
Bristol, City of	E06000023	Lower tier local authority	14/04/2020	17			397			85.7
Bristol, City of	E06000023	Lower tier local authority	13/04/2020	16			380			82
Bristol, City of	E06000023	Lower tier local authority	12/04/2020	14			364			78.5
Bristol, City of	E06000023	Lower tier local authority	11/04/2020	26			350			75.5
Bristol, City of	E06000023	Lower tier local authority	10/04/2020	18			324			69.9
Bristol, City of	E06000023	Lower tier local authority	09/04/2020	17			306			66
Bristol, City of	E06000023	Lower tier local authority	08/04/2020	28			289			62.4
Bristol, City of	E06000023	Lower tier local authority	07/04/2020	21			261			56.3
Bristol, City of	E06000023	Lower tier local authority	06/04/2020	13			240			51.8
Bristol, City of	E06000023	Lower tier local authority	05/04/2020	14			227			49
Bristol, City of	E06000023	Lower tier local authority	04/04/2020	10			213			46
Bristol, City of	E06000023	Lower tier local authority	03/04/2020	20			203			43.8
Bristol, City of	E06000023	Lower tier local authority	02/04/2020	15			183			39.5
Bristol, City of	E06000023	Lower tier local authority	01/04/2020	17			168			36.3
Bristol, City of	E06000023	Lower tier local authority	31/03/2020	18			151			32.6
Bristol, City of	E06000023	Lower tier local authority	30/03/2020	17			133			28.7
Bristol, City of	E06000023	Lower tier local authority	29/03/2020	12			116			25
Bristol, City of	E06000023	Lower tier local authority	28/03/2020	10			104			22.4
Bristol, City of	E06000023	Lower tier local authority	27/03/2020	14			94			20.3
Bristol, City of	E06000023	Lower tier local authority	26/03/2020	14			80			17.3
Bristol, City of	E06000023	Lower tier local authority	25/03/2020	12			66			14.2
Bristol, City of	E06000023	Lower tier local authority	24/03/2020	4			54			11.7
Bristol, City of	E06000023	Lower tier local authority	23/03/2020	9			50			10.8
Bristol, City of	E06000023	Lower tier local authority	22/03/2020	5			41			8.8
Bristol, City of	E06000023	Lower tier local authority	21/03/2020	8			36			7.8
Bristol, City of	E06000023	Lower tier local authority	20/03/2020	4			28			6
Bristol, City of	E06000023	Lower tier local authority	19/03/2020	2			24			5.2
Bristol, City of	E06000023	Lower tier local authority	18/03/2020	7			22			4.7
Bristol, City of	E06000023	Lower tier local authority	17/03/2020	4			15			3.2
Bristol, City of	E06000023	Lower tier local authority	15/03/2020	1			11			2.4

Reported Cases up to 18 May 2020

Area name	Area code	Area type	Specimen date	Daily lab-confirmed cases	Previously reported daily cases	Change in daily cases	Cumulative lab-confirmed cases	Previously reported cumulative cases	Change in cumulative cases	Cumulative lab-confirmed cases rate
Bristol, City of	E06000023	Lower tier local authority	14/03/2020	2			10			2.2
Bristol, City of	E06000023	Lower tier local authority	13/03/2020	3			8			1.7
Bristol, City of	E06000023	Lower tier local authority	12/03/2020	1			5			1.1
Bristol, City of	E06000023	Lower tier local authority	10/03/2020	1			4			0.9
Bristol, City of	E06000023	Lower tier local authority	07/03/2020	1			3			0.6
Bristol, City of	E06000023	Lower tier local authority	06/03/2020	1			2			0.4
Bristol, City of	E06000023	Lower tier local authority	03/03/2020	1			1			0.2
Broadland	E07000144	Lower tier local authority	18/05/2020	0			276			213.2
Broadland	E07000144	Lower tier local authority	16/05/2020	1			276			213.2
Broadland	E07000144	Lower tier local authority	15/05/2020	2			275			212.4
Broadland	E07000144	Lower tier local authority	14/05/2020	1			273			210.9
Broadland	E07000144	Lower tier local authority	13/05/2020	2			272			210.1
Broadland	E07000144	Lower tier local authority	12/05/2020	12			270			208.6
Broadland	E07000144	Lower tier local authority	11/05/2020	2			258			199.3
Broadland	E07000144	Lower tier local authority	10/05/2020	2			256			197.7
Broadland	E07000144	Lower tier local authority	09/05/2020	1			254			196.2
Broadland	E07000144	Lower tier local authority	08/05/2020	6			253			195.4
Broadland	E07000144	Lower tier local authority	07/05/2020	1			247			190.8
Broadland	E07000144	Lower tier local authority	06/05/2020	11			246			190
Broadland	E07000144	Lower tier local authority	05/05/2020	15			235			181.5
Broadland	E07000144	Lower tier local authority	04/05/2020	20			220			169.9
Broadland	E07000144	Lower tier local authority	03/05/2020	16			200			154.5
Broadland	E07000144	Lower tier local authority	02/05/2020	6			184			142.1
Broadland	E07000144	Lower tier local authority	01/05/2020	5			178			137.5
Broadland	E07000144	Lower tier local authority	30/04/2020	4			173			133.6
Broadland	E07000144	Lower tier local authority	29/04/2020	6			169			130.5
Broadland	E07000144	Lower tier local authority	28/04/2020	4			163			125.9
Broadland	E07000144	Lower tier local authority	27/04/2020	10			159			122.8
Broadland	E07000144	Lower tier local authority	25/04/2020	5			149			115.1
Broadland	E07000144	Lower tier local authority	24/04/2020	4			144			111.2
Broadland	E07000144	Lower tier local authority	23/04/2020	3			140			108.1
Broadland	E07000144	Lower tier local authority	22/04/2020	8			137			105.8
Broadland	E07000144	Lower tier local authority	21/04/2020	6			129			99.6
Broadland	E07000144	Lower tier local authority	20/04/2020	4			123			95
Broadland	E07000144	Lower tier local authority	19/04/2020	9			119			91.9
Broadland	E07000144	Lower tier local authority	18/04/2020	4			110			85
Broadland	E07000144	Lower tier local authority	17/04/2020	1			106			81.9
Broadland	E07000144	Lower tier local authority	16/04/2020	3			105			81.1
Broadland	E07000144	Lower tier local authority	15/04/2020	4			102			78.8
Broadland	E07000144	Lower tier local authority	14/04/2020	5			98			75.7
Broadland	E07000144	Lower tier local authority	13/04/2020	7			93			71.8
Broadland	E07000144	Lower tier local authority	12/04/2020	3			86			66.4
Broadland	E07000144	Lower tier local authority	11/04/2020	7			83			64.1
Broadland	E07000144	Lower tier local authority	10/04/2020	6			76			58.7
Broadland	E07000144	Lower tier local authority	09/04/2020	7			70			54.1
Broadland	E07000144	Lower tier local authority	08/04/2020	5			63			48.7
Broadland	E07000144	Lower tier local authority	07/04/2020	7			58			44.8
Broadland	E07000144	Lower tier local authority	06/04/2020	3			51			39.4
Broadland	E07000144	Lower tier local authority	05/04/2020	6			48			37.1
Broadland	E07000144	Lower tier local authority	04/04/2020	1			42			32.4
Broadland	E07000144	Lower tier local authority	03/04/2020	7			41			31.7
Broadland	E07000144	Lower tier local authority	02/04/2020	2			34			26.3
Broadland	E07000144	Lower tier local authority	01/04/2020	4			32			24.7

Reported Cases up to 18 May 2020

Area name	Area code	Area type	Specimen date	Daily lab-confirmed cases	Previously reported daily cases	Change in daily cases	Cumulative lab-confirmed cases	Previously reported cumulative cases	Change in cumulative cases	Cumulative lab-confirmed cases rate
Broadland	E07000144	Lower tier local authority	31/03/2020	3			28			21.6
Broadland	E07000144	Lower tier local authority	30/03/2020	6			25			19.3
Broadland	E07000144	Lower tier local authority	29/03/2020	3			19			14.7
Broadland	E07000144	Lower tier local authority	28/03/2020	2			16			12.4
Broadland	E07000144	Lower tier local authority	27/03/2020	1			14			10.8
Broadland	E07000144	Lower tier local authority	26/03/2020	2			13			10
Broadland	E07000144	Lower tier local authority	24/03/2020	2			11			8.5
Broadland	E07000144	Lower tier local authority	23/03/2020	2			9			7
Broadland	E07000144	Lower tier local authority	22/03/2020	1			7			5.4
Broadland	E07000144	Lower tier local authority	21/03/2020	2			6			4.6
Broadland	E07000144	Lower tier local authority	18/03/2020	1			4			3.1
Broadland	E07000144	Lower tier local authority	17/03/2020	1			3			2.3
Broadland	E07000144	Lower tier local authority	16/03/2020	1			2			1.5
Broadland	E07000144	Lower tier local authority	13/03/2020	1			1			0.8
Bromley	E09000006	Lower tier local authority	18/05/2020	0			1253			378.4
Bromley	E09000006	Lower tier local authority	17/05/2020	1			1253			378.4
Bromley	E09000006	Lower tier local authority	16/05/2020	2			1252			378.1
Bromley	E09000006	Lower tier local authority	15/05/2020	6			1250			377.5
Bromley	E09000006	Lower tier local authority	14/05/2020	5			1244			375.7
Bromley	E09000006	Lower tier local authority	13/05/2020	8			1239			374.2
Bromley	E09000006	Lower tier local authority	12/05/2020	18			1231			371.8
Bromley	E09000006	Lower tier local authority	11/05/2020	6			1213			366.4
Bromley	E09000006	Lower tier local authority	10/05/2020	9			1207			364.5
Bromley	E09000006	Lower tier local authority	09/05/2020	2			1198			361.8
Bromley	E09000006	Lower tier local authority	08/05/2020	19			1196			361.2
Bromley	E09000006	Lower tier local authority	07/05/2020	11			1177			355.5
Bromley	E09000006	Lower tier local authority	06/05/2020	25			1166			352.2
Bromley	E09000006	Lower tier local authority	05/05/2020	13			1141			344.6
Bromley	E09000006	Lower tier local authority	04/05/2020	13			1128			340.7
Bromley	E09000006	Lower tier local authority	03/05/2020	9			1115			336.8
Bromley	E09000006	Lower tier local authority	02/05/2020	11			1106			334
Bromley	E09000006	Lower tier local authority	01/05/2020	8			1095			330.7
Bromley	E09000006	Lower tier local authority	30/04/2020	17			1087			328.3
Bromley	E09000006	Lower tier local authority	29/04/2020	30			1070			323.2
Bromley	E09000006	Lower tier local authority	28/04/2020	10			1040			314.1
Bromley	E09000006	Lower tier local authority	27/04/2020	12			1030			311.1
Bromley	E09000006	Lower tier local authority	26/04/2020	6			1018			307.5
Bromley	E09000006	Lower tier local authority	25/04/2020	6			1012			305.7
Bromley	E09000006	Lower tier local authority	24/04/2020	17			1006			303.8
Bromley	E09000006	Lower tier local authority	23/04/2020	27			989			298.7
Bromley	E09000006	Lower tier local authority	22/04/2020	9			962			290.6
Bromley	E09000006	Lower tier local authority	21/04/2020	10			953			287.8
Bromley	E09000006	Lower tier local authority	20/04/2020	14			943			284.8
Bromley	E09000006	Lower tier local authority	19/04/2020	9			929			280.6
Bromley	E09000006	Lower tier local authority	18/04/2020	12			920			277.9
Bromley	E09000006	Lower tier local authority	17/04/2020	22			908			274.2
Bromley	E09000006	Lower tier local authority	16/04/2020	25			886			267.6
Bromley	E09000006	Lower tier local authority	15/04/2020	23			861			260
Bromley	E09000006	Lower tier local authority	14/04/2020	20			838			253.1
Bromley	E09000006	Lower tier local authority	13/04/2020	31			818			247.1
Bromley	E09000006	Lower tier local authority	12/04/2020	11			787			237.7
Bromley	E09000006	Lower tier local authority	11/04/2020	23			776			234.4
Bromley	E09000006	Lower tier local authority	10/04/2020	23			753			227.4

Reported Cases up to 18 May 2020

Area name	Area code	Area type	Specimen date	Daily lab-confirmed cases	Previously reported daily cases	Change in daily cases	Cumulative lab-confirmed cases	Previously reported cumulative cases	Change in cumulative cases	Cumulative lab-confirmed cases rate
Bromley	E09000006	Lower tier local authority	09/04/2020	30			730			220.5
Bromley	E09000006	Lower tier local authority	08/04/2020	43			700			211.4
Bromley	E09000006	Lower tier local authority	07/04/2020	35			657			198.4
Bromley	E09000006	Lower tier local authority	06/04/2020	37			622			187.9
Bromley	E09000006	Lower tier local authority	05/04/2020	26			585			176.7
Bromley	E09000006	Lower tier local authority	04/04/2020	33			559			168.8
Bromley	E09000006	Lower tier local authority	03/04/2020	30			526			158.9
Bromley	E09000006	Lower tier local authority	02/04/2020	37			496			149.8
Bromley	E09000006	Lower tier local authority	01/04/2020	49			459			138.6
Bromley	E09000006	Lower tier local authority	31/03/2020	44			410			123.8
Bromley	E09000006	Lower tier local authority	30/03/2020	39			366			110.5
Bromley	E09000006	Lower tier local authority	29/03/2020	22			327			98.8
Bromley	E09000006	Lower tier local authority	28/03/2020	32			305			92.1
Bromley	E09000006	Lower tier local authority	27/03/2020	30			273			82.5
Bromley	E09000006	Lower tier local authority	26/03/2020	28			243			73.4
Bromley	E09000006	Lower tier local authority	25/03/2020	26			215			64.9
Bromley	E09000006	Lower tier local authority	24/03/2020	30			189			57.1
Bromley	E09000006	Lower tier local authority	23/03/2020	35			159			48
Bromley	E09000006	Lower tier local authority	22/03/2020	24			124			37.5
Bromley	E09000006	Lower tier local authority	21/03/2020	16			100			30.2
Bromley	E09000006	Lower tier local authority	20/03/2020	18			84			25.4
Bromley	E09000006	Lower tier local authority	19/03/2020	6			66			19.9
Bromley	E09000006	Lower tier local authority	18/03/2020	13			60			18.1
Bromley	E09000006	Lower tier local authority	17/03/2020	9			47			14.2
Bromley	E09000006	Lower tier local authority	16/03/2020	6			38			11.5
Bromley	E09000006	Lower tier local authority	15/03/2020	6			32			9.7
Bromley	E09000006	Lower tier local authority	14/03/2020	6			26			7.9
Bromley	E09000006	Lower tier local authority	13/03/2020	4			20			6
Bromley	E09000006	Lower tier local authority	12/03/2020	6			16			4.8
Bromley	E09000006	Lower tier local authority	11/03/2020	5			10			3
Bromley	E09000006	Lower tier local authority	10/03/2020	2			5			1.5
Bromley	E09000006	Lower tier local authority	09/03/2020	1			3			0.9
Bromley	E09000006	Lower tier local authority	08/03/2020	1			2			0.6
Bromley	E09000006	Lower tier local authority	01/03/2020	1			1			0.3
Bromsgrove	E07000234	Lower tier local authority	18/05/2020	0			290			293.9
Bromsgrove	E07000234	Lower tier local authority	15/05/2020	1			290			293.9
Bromsgrove	E07000234	Lower tier local authority	14/05/2020	4			289			292.9
Bromsgrove	E07000234	Lower tier local authority	13/05/2020	2			285			288.9
Bromsgrove	E07000234	Lower tier local authority	12/05/2020	2			283			286.8
Bromsgrove	E07000234	Lower tier local authority	11/05/2020	1			281			284.8
Bromsgrove	E07000234	Lower tier local authority	09/05/2020	3			280			283.8
Bromsgrove	E07000234	Lower tier local authority	08/05/2020	2			277			280.8
Bromsgrove	E07000234	Lower tier local authority	07/05/2020	2			275			278.7
Bromsgrove	E07000234	Lower tier local authority	06/05/2020	10			273			276.7
Bromsgrove	E07000234	Lower tier local authority	05/05/2020	8			263			266.6
Bromsgrove	E07000234	Lower tier local authority	04/05/2020	3			255			258.5
Bromsgrove	E07000234	Lower tier local authority	03/05/2020	2			252			255.4
Bromsgrove	E07000234	Lower tier local authority	02/05/2020	3			250			253.4
Bromsgrove	E07000234	Lower tier local authority	01/05/2020	5			247			250.3
Bromsgrove	E07000234	Lower tier local authority	30/04/2020	7			242			245.3
Bromsgrove	E07000234	Lower tier local authority	29/04/2020	6			235			238.2
Bromsgrove	E07000234	Lower tier local authority	28/04/2020	3			229			232.1
Bromsgrove	E07000234	Lower tier local authority	27/04/2020	2			226			229.1

Reported Cases up to 18 May 2020

Area name	Area code	Area type	Specimen date	Daily lab-confirmed cases	Previously reported daily cases	Change in daily cases	Cumulative lab-confirmed cases	Previously reported cumulative cases	Change in cumulative cases	Cumulative lab-confirmed cases rate
Bromsgrove	E07000234	Lower tier local authority	26/04/2020	3			224			227
Bromsgrove	E07000234	Lower tier local authority	25/04/2020	4			221			224
Bromsgrove	E07000234	Lower tier local authority	23/04/2020	3			217			219.9
Bromsgrove	E07000234	Lower tier local authority	22/04/2020	3			214			216.9
Bromsgrove	E07000234	Lower tier local authority	21/04/2020	4			211			213.9
Bromsgrove	E07000234	Lower tier local authority	20/04/2020	6			207			209.8
Bromsgrove	E07000234	Lower tier local authority	19/04/2020	4			201			203.7
Bromsgrove	E07000234	Lower tier local authority	18/04/2020	6			197			199.7
Bromsgrove	E07000234	Lower tier local authority	17/04/2020	10			191			193.6
Bromsgrove	E07000234	Lower tier local authority	16/04/2020	8			181			183.5
Bromsgrove	E07000234	Lower tier local authority	15/04/2020	11			173			175.3
Bromsgrove	E07000234	Lower tier local authority	14/04/2020	8			162			164.2
Bromsgrove	E07000234	Lower tier local authority	13/04/2020	3			154			156.1
Bromsgrove	E07000234	Lower tier local authority	12/04/2020	3			151			153
Bromsgrove	E07000234	Lower tier local authority	11/04/2020	8			148			150
Bromsgrove	E07000234	Lower tier local authority	10/04/2020	7			140			141.9
Bromsgrove	E07000234	Lower tier local authority	09/04/2020	7			133			134.8
Bromsgrove	E07000234	Lower tier local authority	08/04/2020	11			126			127.7
Bromsgrove	E07000234	Lower tier local authority	07/04/2020	4			115			116.6
Bromsgrove	E07000234	Lower tier local authority	06/04/2020	6			111			112.5
Bromsgrove	E07000234	Lower tier local authority	05/04/2020	8			105			106.4
Bromsgrove	E07000234	Lower tier local authority	04/04/2020	3			97			98.3
Bromsgrove	E07000234	Lower tier local authority	03/04/2020	8			94			95.3
Bromsgrove	E07000234	Lower tier local authority	02/04/2020	4			86			87.2
Bromsgrove	E07000234	Lower tier local authority	01/04/2020	9			82			83.1
Bromsgrove	E07000234	Lower tier local authority	31/03/2020	8			73			74
Bromsgrove	E07000234	Lower tier local authority	30/03/2020	7			65			65.9
Bromsgrove	E07000234	Lower tier local authority	29/03/2020	8			58			58.8
Bromsgrove	E07000234	Lower tier local authority	28/03/2020	8			50			50.7
Bromsgrove	E07000234	Lower tier local authority	27/03/2020	1			42			42.6
Bromsgrove	E07000234	Lower tier local authority	26/03/2020	7			41			41.6
Bromsgrove	E07000234	Lower tier local authority	25/03/2020	5			34			34.5
Bromsgrove	E07000234	Lower tier local authority	24/03/2020	1			29			29.4
Bromsgrove	E07000234	Lower tier local authority	23/03/2020	3			28			28.4
Bromsgrove	E07000234	Lower tier local authority	22/03/2020	1			25			25.3
Bromsgrove	E07000234	Lower tier local authority	21/03/2020	5			24			24.3
Bromsgrove	E07000234	Lower tier local authority	20/03/2020	4			19			19.3
Bromsgrove	E07000234	Lower tier local authority	19/03/2020	3			15			15.2
Bromsgrove	E07000234	Lower tier local authority	18/03/2020	4			12			12.2
Bromsgrove	E07000234	Lower tier local authority	17/03/2020	4			8			8.1
Bromsgrove	E07000234	Lower tier local authority	12/03/2020	1			4			4.1
Bromsgrove	E07000234	Lower tier local authority	11/03/2020	1			3			3
Bromsgrove	E07000234	Lower tier local authority	10/03/2020	2			2			2
Broxbourne	E07000095	Lower tier local authority	18/05/2020	0			186			192
Broxbourne	E07000095	Lower tier local authority	15/05/2020	1			186			192
Broxbourne	E07000095	Lower tier local authority	11/05/2020	1			185			191
Broxbourne	E07000095	Lower tier local authority	07/05/2020	1			184			189.9
Broxbourne	E07000095	Lower tier local authority	06/05/2020	2			183			188.9
Broxbourne	E07000095	Lower tier local authority	05/05/2020	9			181			186.8
Broxbourne	E07000095	Lower tier local authority	01/05/2020	1			172			177.5
Broxbourne	E07000095	Lower tier local authority	30/04/2020	2			171			176.5
Broxbourne	E07000095	Lower tier local authority	29/04/2020	3			169			174.4
Broxbourne	E07000095	Lower tier local authority	28/04/2020	5			166			171.4

Reported Cases up to 18 May 2020

Area name	Area code	Area type	Specimen date	Daily lab-confirmed cases	Previously reported daily cases	Change in daily cases	Cumulative lab-confirmed cases	Previously reported cumulative cases	Change in cumulative cases	Cumulative lab-confirmed cases rate
Broxbourne	E07000095	Lower tier local authority	27/04/2020	1			161			166.2
Broxbourne	E07000095	Lower tier local authority	26/04/2020	2			160			165.2
Broxbourne	E07000095	Lower tier local authority	25/04/2020	1			158			163.1
Broxbourne	E07000095	Lower tier local authority	24/04/2020	2			157			162.1
Broxbourne	E07000095	Lower tier local authority	23/04/2020	1			155			160
Broxbourne	E07000095	Lower tier local authority	22/04/2020	3			154			159
Broxbourne	E07000095	Lower tier local authority	21/04/2020	3			151			155.9
Broxbourne	E07000095	Lower tier local authority	20/04/2020	2			148			152.8
Broxbourne	E07000095	Lower tier local authority	19/04/2020	3			146			150.7
Broxbourne	E07000095	Lower tier local authority	17/04/2020	3			143			147.6
Broxbourne	E07000095	Lower tier local authority	16/04/2020	1			140			144.5
Broxbourne	E07000095	Lower tier local authority	15/04/2020	7			139			143.5
Broxbourne	E07000095	Lower tier local authority	14/04/2020	2			132			136.3
Broxbourne	E07000095	Lower tier local authority	13/04/2020	6			130			134.2
Broxbourne	E07000095	Lower tier local authority	12/04/2020	3			124			128
Broxbourne	E07000095	Lower tier local authority	11/04/2020	2			121			124.9
Broxbourne	E07000095	Lower tier local authority	10/04/2020	4			119			122.8
Broxbourne	E07000095	Lower tier local authority	09/04/2020	5			115			118.7
Broxbourne	E07000095	Lower tier local authority	08/04/2020	9			110			113.5
Broxbourne	E07000095	Lower tier local authority	07/04/2020	4			101			104.3
Broxbourne	E07000095	Lower tier local authority	06/04/2020	4			97			100.1
Broxbourne	E07000095	Lower tier local authority	05/04/2020	4			93			96
Broxbourne	E07000095	Lower tier local authority	04/04/2020	4			89			91.9
Broxbourne	E07000095	Lower tier local authority	03/04/2020	5			85			87.7
Broxbourne	E07000095	Lower tier local authority	02/04/2020	5			80			82.6
Broxbourne	E07000095	Lower tier local authority	01/04/2020	7			75			77.4
Broxbourne	E07000095	Lower tier local authority	31/03/2020	7			68			70.2
Broxbourne	E07000095	Lower tier local authority	30/03/2020	6			61			63
Broxbourne	E07000095	Lower tier local authority	29/03/2020	4			55			56.8
Broxbourne	E07000095	Lower tier local authority	28/03/2020	6			51			52.6
Broxbourne	E07000095	Lower tier local authority	27/03/2020	2			45			46.5
Broxbourne	E07000095	Lower tier local authority	26/03/2020	8			43			44.4
Broxbourne	E07000095	Lower tier local authority	25/03/2020	4			35			36.1
Broxbourne	E07000095	Lower tier local authority	24/03/2020	2			31			32
Broxbourne	E07000095	Lower tier local authority	23/03/2020	4			29			29.9
Broxbourne	E07000095	Lower tier local authority	22/03/2020	6			25			25.8
Broxbourne	E07000095	Lower tier local authority	21/03/2020	6			19			19.6
Broxbourne	E07000095	Lower tier local authority	20/03/2020	1			13			13.4
Broxbourne	E07000095	Lower tier local authority	19/03/2020	1			12			12.4
Broxbourne	E07000095	Lower tier local authority	18/03/2020	4			11			11.4
Broxbourne	E07000095	Lower tier local authority	17/03/2020	1			7			7.2
Broxbourne	E07000095	Lower tier local authority	15/03/2020	2			6			6.2
Broxbourne	E07000095	Lower tier local authority	14/03/2020	1			4			4.1
Broxbourne	E07000095	Lower tier local authority	13/03/2020	1			3			3.1
Broxbourne	E07000095	Lower tier local authority	12/03/2020	1			2			2.1
Broxbourne	E07000095	Lower tier local authority	10/03/2020	1			1			1
Broxtowe	E07000172	Lower tier local authority	18/05/2020	0			232			204.8
Broxtowe	E07000172	Lower tier local authority	17/05/2020	1			232			204.8
Broxtowe	E07000172	Lower tier local authority	16/05/2020	1			231			203.9
Broxtowe	E07000172	Lower tier local authority	15/05/2020	2			230			203.1
Broxtowe	E07000172	Lower tier local authority	13/05/2020	1			228			201.3
Broxtowe	E07000172	Lower tier local authority	12/05/2020	3			227			200.4
Broxtowe	E07000172	Lower tier local authority	11/05/2020	1			224			197.8

Reported Cases up to 18 May 2020

Area name	Area code	Area type	Specimen date	Daily lab-confirmed cases	Previously reported daily cases	Change in daily cases	Cumulative lab-confirmed cases	Previously reported cumulative cases	Change in cumulative cases	Cumulative lab-confirmed cases rate
Broxtowe	E07000172	Lower tier local authority	09/05/2020	2			223			196.9
Broxtowe	E07000172	Lower tier local authority	05/05/2020	2			221			195.1
Broxtowe	E07000172	Lower tier local authority	03/05/2020	1			219			193.3
Broxtowe	E07000172	Lower tier local authority	02/05/2020	1			218			192.5
Broxtowe	E07000172	Lower tier local authority	01/05/2020	2			217			191.6
Broxtowe	E07000172	Lower tier local authority	30/04/2020	2			215			189.8
Broxtowe	E07000172	Lower tier local authority	29/04/2020	11			213			188
Broxtowe	E07000172	Lower tier local authority	28/04/2020	3			202			178.3
Broxtowe	E07000172	Lower tier local authority	27/04/2020	13			199			175.7
Broxtowe	E07000172	Lower tier local authority	24/04/2020	3			186			164.2
Broxtowe	E07000172	Lower tier local authority	23/04/2020	14			183			161.6
Broxtowe	E07000172	Lower tier local authority	22/04/2020	3			169			149.2
Broxtowe	E07000172	Lower tier local authority	21/04/2020	2			166			146.5
Broxtowe	E07000172	Lower tier local authority	20/04/2020	8			164			144.8
Broxtowe	E07000172	Lower tier local authority	19/04/2020	4			156			137.7
Broxtowe	E07000172	Lower tier local authority	18/04/2020	5			152			134.2
Broxtowe	E07000172	Lower tier local authority	17/04/2020	4			147			129.8
Broxtowe	E07000172	Lower tier local authority	16/04/2020	7			143			126.2
Broxtowe	E07000172	Lower tier local authority	15/04/2020	5			136			120.1
Broxtowe	E07000172	Lower tier local authority	14/04/2020	11			131			115.7
Broxtowe	E07000172	Lower tier local authority	13/04/2020	3			120			105.9
Broxtowe	E07000172	Lower tier local authority	12/04/2020	4			117			103.3
Broxtowe	E07000172	Lower tier local authority	11/04/2020	4			113			99.8
Broxtowe	E07000172	Lower tier local authority	10/04/2020	3			109			96.2
Broxtowe	E07000172	Lower tier local authority	09/04/2020	10			106			93.6
Broxtowe	E07000172	Lower tier local authority	08/04/2020	9			96			84.8
Broxtowe	E07000172	Lower tier local authority	07/04/2020	6			87			76.8
Broxtowe	E07000172	Lower tier local authority	06/04/2020	7			81			71.5
Broxtowe	E07000172	Lower tier local authority	05/04/2020	4			74			65.3
Broxtowe	E07000172	Lower tier local authority	04/04/2020	2			70			61.8
Broxtowe	E07000172	Lower tier local authority	03/04/2020	7			68			60
Broxtowe	E07000172	Lower tier local authority	02/04/2020	2			61			53.9
Broxtowe	E07000172	Lower tier local authority	01/04/2020	7			59			52.1
Broxtowe	E07000172	Lower tier local authority	31/03/2020	2			52			45.9
Broxtowe	E07000172	Lower tier local authority	30/03/2020	3			50			44.1
Broxtowe	E07000172	Lower tier local authority	29/03/2020	7			47			41.5
Broxtowe	E07000172	Lower tier local authority	28/03/2020	6			40			35.3
Broxtowe	E07000172	Lower tier local authority	27/03/2020	7			34			30
Broxtowe	E07000172	Lower tier local authority	26/03/2020	4			27			23.8
Broxtowe	E07000172	Lower tier local authority	25/03/2020	2			23			20.3
Broxtowe	E07000172	Lower tier local authority	24/03/2020	3			21			18.5
Broxtowe	E07000172	Lower tier local authority	23/03/2020	1			18			15.9
Broxtowe	E07000172	Lower tier local authority	22/03/2020	2			17			15
Broxtowe	E07000172	Lower tier local authority	21/03/2020	2			15			13.2
Broxtowe	E07000172	Lower tier local authority	20/03/2020	2			13			11.5
Broxtowe	E07000172	Lower tier local authority	19/03/2020	2			11			9.7
Broxtowe	E07000172	Lower tier local authority	18/03/2020	2			9			7.9
Broxtowe	E07000172	Lower tier local authority	16/03/2020	1			7			6.2
Broxtowe	E07000172	Lower tier local authority	14/03/2020	1			6			5.3
Broxtowe	E07000172	Lower tier local authority	12/03/2020	3			5			4.4
Broxtowe	E07000172	Lower tier local authority	10/03/2020	1			2			1.8
Broxtowe	E07000172	Lower tier local authority	07/03/2020	1			1			0.9
Burnley	E07000117	Lower tier local authority	18/05/2020	0			186			210.1

Reported Cases up to 18 May 2020

Area name	Area code	Area type	Specimen date	Daily lab-confirmed cases	Previously reported daily cases	Change in daily cases	Cumulative lab-confirmed cases	Previously reported cumulative cases	Change in cumulative cases	Cumulative lab-confirmed cases rate
Burnley	E07000117	Lower tier local authority	16/05/2020	1			186			210.1
Burnley	E07000117	Lower tier local authority	14/05/2020	2			185			209
Burnley	E07000117	Lower tier local authority	12/05/2020	1			183			206.7
Burnley	E07000117	Lower tier local authority	11/05/2020	3			182			205.6
Burnley	E07000117	Lower tier local authority	09/05/2020	1			179			202.2
Burnley	E07000117	Lower tier local authority	08/05/2020	2			178			201.1
Burnley	E07000117	Lower tier local authority	06/05/2020	3			176			198.8
Burnley	E07000117	Lower tier local authority	05/05/2020	2			173			195.4
Burnley	E07000117	Lower tier local authority	04/05/2020	3			171			193.2
Burnley	E07000117	Lower tier local authority	03/05/2020	2			168			189.8
Burnley	E07000117	Lower tier local authority	02/05/2020	1			166			187.5
Burnley	E07000117	Lower tier local authority	01/05/2020	1			165			186.4
Burnley	E07000117	Lower tier local authority	30/04/2020	3			164			185.3
Burnley	E07000117	Lower tier local authority	29/04/2020	2			161			181.9
Burnley	E07000117	Lower tier local authority	28/04/2020	1			159			179.6
Burnley	E07000117	Lower tier local authority	27/04/2020	2			158			178.5
Burnley	E07000117	Lower tier local authority	25/04/2020	1			156			176.2
Burnley	E07000117	Lower tier local authority	24/04/2020	4			155			175.1
Burnley	E07000117	Lower tier local authority	23/04/2020	2			151			170.6
Burnley	E07000117	Lower tier local authority	22/04/2020	8			149			168.3
Burnley	E07000117	Lower tier local authority	21/04/2020	3			141			159.3
Burnley	E07000117	Lower tier local authority	20/04/2020	1			138			155.9
Burnley	E07000117	Lower tier local authority	19/04/2020	1			137			154.8
Burnley	E07000117	Lower tier local authority	18/04/2020	8			136			153.6
Burnley	E07000117	Lower tier local authority	17/04/2020	1			128			144.6
Burnley	E07000117	Lower tier local authority	16/04/2020	3			127			143.5
Burnley	E07000117	Lower tier local authority	15/04/2020	2			124			140.1
Burnley	E07000117	Lower tier local authority	14/04/2020	6			122			137.8
Burnley	E07000117	Lower tier local authority	13/04/2020	5			116			131
Burnley	E07000117	Lower tier local authority	12/04/2020	6			111			125.4
Burnley	E07000117	Lower tier local authority	11/04/2020	5			105			118.6
Burnley	E07000117	Lower tier local authority	10/04/2020	4			100			113
Burnley	E07000117	Lower tier local authority	09/04/2020	10			96			108.4
Burnley	E07000117	Lower tier local authority	08/04/2020	5			86			97.1
Burnley	E07000117	Lower tier local authority	07/04/2020	10			81			91.5
Burnley	E07000117	Lower tier local authority	06/04/2020	9			71			80.2
Burnley	E07000117	Lower tier local authority	05/04/2020	10			62			70
Burnley	E07000117	Lower tier local authority	04/04/2020	5			52			58.7
Burnley	E07000117	Lower tier local authority	03/04/2020	6			47			53.1
Burnley	E07000117	Lower tier local authority	02/04/2020	8			41			46.3
Burnley	E07000117	Lower tier local authority	01/04/2020	7			33			37.3
Burnley	E07000117	Lower tier local authority	31/03/2020	6			26			29.4
Burnley	E07000117	Lower tier local authority	30/03/2020	7			20			22.6
Burnley	E07000117	Lower tier local authority	28/03/2020	2			13			14.7
Burnley	E07000117	Lower tier local authority	27/03/2020	4			11			12.4
Burnley	E07000117	Lower tier local authority	25/03/2020	1			7			7.9
Burnley	E07000117	Lower tier local authority	24/03/2020	3			6			6.8
Burnley	E07000117	Lower tier local authority	23/03/2020	2			3			3.4
Burnley	E07000117	Lower tier local authority	19/03/2020	1			1			1.1
Bury	E08000002	Lower tier local authority	18/05/2020	0			675			355.1
Bury	E08000002	Lower tier local authority	16/05/2020	4			675			355.1
Bury	E08000002	Lower tier local authority	15/05/2020	4			671			353
Bury	E08000002	Lower tier local authority	14/05/2020	6			667			350.9

Reported Cases up to 18 May 2020

Area name	Area code	Area type	Specimen date	Daily lab-confirmed cases	Previously reported daily cases	Change in daily cases	Cumulative lab-confirmed cases	Previously reported cumulative cases	Change in cumulative cases	Cumulative lab-confirmed cases rate
Bury	E08000002	Lower tier local authority	13/05/2020	8			661			347.7
Bury	E08000002	Lower tier local authority	12/05/2020	1			653			343.5
Bury	E08000002	Lower tier local authority	11/05/2020	4			652			343
Bury	E08000002	Lower tier local authority	10/05/2020	1			648			340.9
Bury	E08000002	Lower tier local authority	09/05/2020	5			647			340.3
Bury	E08000002	Lower tier local authority	08/05/2020	6			642			337.7
Bury	E08000002	Lower tier local authority	07/05/2020	4			636			334.5
Bury	E08000002	Lower tier local authority	06/05/2020	2			632			332.4
Bury	E08000002	Lower tier local authority	05/05/2020	4			630			331.4
Bury	E08000002	Lower tier local authority	04/05/2020	10			626			329.3
Bury	E08000002	Lower tier local authority	03/05/2020	8			616			324
Bury	E08000002	Lower tier local authority	02/05/2020	4			608			319.8
Bury	E08000002	Lower tier local authority	01/05/2020	5			604			317.7
Bury	E08000002	Lower tier local authority	30/04/2020	11			599			315.1
Bury	E08000002	Lower tier local authority	29/04/2020	8			588			309.3
Bury	E08000002	Lower tier local authority	28/04/2020	16			580			305.1
Bury	E08000002	Lower tier local authority	27/04/2020	16			564			296.7
Bury	E08000002	Lower tier local authority	26/04/2020	5			548			288.3
Bury	E08000002	Lower tier local authority	25/04/2020	8			543			285.6
Bury	E08000002	Lower tier local authority	24/04/2020	20			535			281.4
Bury	E08000002	Lower tier local authority	23/04/2020	19			515			270.9
Bury	E08000002	Lower tier local authority	22/04/2020	10			496			260.9
Bury	E08000002	Lower tier local authority	21/04/2020	7			486			255.6
Bury	E08000002	Lower tier local authority	20/04/2020	22			479			252
Bury	E08000002	Lower tier local authority	19/04/2020	8			457			240.4
Bury	E08000002	Lower tier local authority	18/04/2020	17			449			236.2
Bury	E08000002	Lower tier local authority	17/04/2020	31			432			227.2
Bury	E08000002	Lower tier local authority	16/04/2020	15			401			210.9
Bury	E08000002	Lower tier local authority	15/04/2020	24			386			203
Bury	E08000002	Lower tier local authority	14/04/2020	10			362			190.4
Bury	E08000002	Lower tier local authority	13/04/2020	21			352			185.2
Bury	E08000002	Lower tier local authority	12/04/2020	16			331			174.1
Bury	E08000002	Lower tier local authority	11/04/2020	26			315			165.7
Bury	E08000002	Lower tier local authority	10/04/2020	20			289			152
Bury	E08000002	Lower tier local authority	09/04/2020	23			269			141.5
Bury	E08000002	Lower tier local authority	08/04/2020	24			246			129.4
Bury	E08000002	Lower tier local authority	07/04/2020	28			222			116.8
Bury	E08000002	Lower tier local authority	06/04/2020	24			194			102
Bury	E08000002	Lower tier local authority	05/04/2020	17			170			89.4
Bury	E08000002	Lower tier local authority	04/04/2020	11			153			80.5
Bury	E08000002	Lower tier local authority	03/04/2020	18			142			74.7
Bury	E08000002	Lower tier local authority	02/04/2020	8			124			65.2
Bury	E08000002	Lower tier local authority	01/04/2020	16			116			61
Bury	E08000002	Lower tier local authority	31/03/2020	6			100			52.6
Bury	E08000002	Lower tier local authority	30/03/2020	16			94			49.4
Bury	E08000002	Lower tier local authority	29/03/2020	7			78			41
Bury	E08000002	Lower tier local authority	28/03/2020	10			71			37.3
Bury	E08000002	Lower tier local authority	27/03/2020	9			61			32.1
Bury	E08000002	Lower tier local authority	26/03/2020	14			52			27.4
Bury	E08000002	Lower tier local authority	25/03/2020	3			38			20
Bury	E08000002	Lower tier local authority	24/03/2020	8			35			18.4
Bury	E08000002	Lower tier local authority	23/03/2020	3			27			14.2
Bury	E08000002	Lower tier local authority	22/03/2020	7			24			12.6

Reported Cases up to 18 May 2020

Area name	Area code	Area type	Specimen date	Daily lab-confirmed cases	Previously reported daily cases	Change in daily cases	Cumulative lab-confirmed cases	Previously reported cumulative cases	Change in cumulative cases	Cumulative lab-confirmed cases rate
Bury	E08000002	Lower tier local authority	21/03/2020	2			17			8.9
Bury	E08000002	Lower tier local authority	20/03/2020	1			15			7.9
Bury	E08000002	Lower tier local authority	19/03/2020	2			14			7.4
Bury	E08000002	Lower tier local authority	18/03/2020	2			12			6.3
Bury	E08000002	Lower tier local authority	17/03/2020	2			10			5.3
Bury	E08000002	Lower tier local authority	16/03/2020	1			8			4.2
Bury	E08000002	Lower tier local authority	13/03/2020	3			7			3.7
Bury	E08000002	Lower tier local authority	07/03/2020	1			4			2.1
Bury	E08000002	Lower tier local authority	01/03/2020	3			3			1.6
Calderdale	E08000033	Lower tier local authority	18/05/2020	1			285			135.7
Calderdale	E08000033	Lower tier local authority	17/05/2020	1			284			135.2
Calderdale	E08000033	Lower tier local authority	15/05/2020	1			283			134.7
Calderdale	E08000033	Lower tier local authority	14/05/2020	4			282			134.2
Calderdale	E08000033	Lower tier local authority	12/05/2020	1			278			132.3
Calderdale	E08000033	Lower tier local authority	11/05/2020	2			277			131.9
Calderdale	E08000033	Lower tier local authority	10/05/2020	1			275			130.9
Calderdale	E08000033	Lower tier local authority	07/05/2020	5			274			130.4
Calderdale	E08000033	Lower tier local authority	05/05/2020	9			269			128
Calderdale	E08000033	Lower tier local authority	04/05/2020	3			260			123.8
Calderdale	E08000033	Lower tier local authority	02/05/2020	1			257			122.3
Calderdale	E08000033	Lower tier local authority	01/05/2020	6			256			121.9
Calderdale	E08000033	Lower tier local authority	30/04/2020	7			250			119
Calderdale	E08000033	Lower tier local authority	29/04/2020	1			243			115.7
Calderdale	E08000033	Lower tier local authority	28/04/2020	6			242			115.2
Calderdale	E08000033	Lower tier local authority	27/04/2020	3			236			112.3
Calderdale	E08000033	Lower tier local authority	26/04/2020	4			233			110.9
Calderdale	E08000033	Lower tier local authority	25/04/2020	4			229			109
Calderdale	E08000033	Lower tier local authority	24/04/2020	5			225			107.1
Calderdale	E08000033	Lower tier local authority	23/04/2020	5			220			104.7
Calderdale	E08000033	Lower tier local authority	22/04/2020	7			215			102.3
Calderdale	E08000033	Lower tier local authority	21/04/2020	6			208			99
Calderdale	E08000033	Lower tier local authority	20/04/2020	4			202			96.2
Calderdale	E08000033	Lower tier local authority	19/04/2020	2			198			94.2
Calderdale	E08000033	Lower tier local authority	18/04/2020	4			196			93.3
Calderdale	E08000033	Lower tier local authority	17/04/2020	8			192			91.4
Calderdale	E08000033	Lower tier local authority	16/04/2020	5			184			87.6
Calderdale	E08000033	Lower tier local authority	15/04/2020	12			179			85.2
Calderdale	E08000033	Lower tier local authority	14/04/2020	8			167			79.5
Calderdale	E08000033	Lower tier local authority	13/04/2020	6			159			75.7
Calderdale	E08000033	Lower tier local authority	12/04/2020	8			153			72.8
Calderdale	E08000033	Lower tier local authority	11/04/2020	3			145			69
Calderdale	E08000033	Lower tier local authority	10/04/2020	12			142			67.6
Calderdale	E08000033	Lower tier local authority	09/04/2020	6			130			61.9
Calderdale	E08000033	Lower tier local authority	08/04/2020	10			124			59
Calderdale	E08000033	Lower tier local authority	07/04/2020	7			114			54.3
Calderdale	E08000033	Lower tier local authority	06/04/2020	10			107			50.9
Calderdale	E08000033	Lower tier local authority	05/04/2020	3			97			46.2
Calderdale	E08000033	Lower tier local authority	04/04/2020	8			94			44.7
Calderdale	E08000033	Lower tier local authority	03/04/2020	12			86			40.9
Calderdale	E08000033	Lower tier local authority	02/04/2020	11			74			35.2
Calderdale	E08000033	Lower tier local authority	01/04/2020	6			63			30
Calderdale	E08000033	Lower tier local authority	31/03/2020	5			57			27.1
Calderdale	E08000033	Lower tier local authority	30/03/2020	12			52			24.8

Reported Cases up to 18 May 2020

Area name	Area code	Area type	Specimen date	Daily lab-confirmed cases	Previously reported daily cases	Change in daily cases	Cumulative lab-confirmed cases	Previously reported cumulative cases	Change in cumulative cases	Cumulative lab-confirmed cases rate
Calderdale	E08000033	Lower tier local authority	29/03/2020	9			40			19
Calderdale	E08000033	Lower tier local authority	28/03/2020	5			31			14.8
Calderdale	E08000033	Lower tier local authority	27/03/2020	6			26			12.4
Calderdale	E08000033	Lower tier local authority	26/03/2020	6			20			9.5
Calderdale	E08000033	Lower tier local authority	25/03/2020	4			14			6.7
Calderdale	E08000033	Lower tier local authority	24/03/2020	1			10			4.8
Calderdale	E08000033	Lower tier local authority	23/03/2020	2			9			4.3
Calderdale	E08000033	Lower tier local authority	21/03/2020	2			7			3.3
Calderdale	E08000033	Lower tier local authority	16/03/2020	2			5			2.4
Calderdale	E08000033	Lower tier local authority	11/03/2020	2			3			1.4
Calderdale	E08000033	Lower tier local authority	10/03/2020	1			1			0.5
Cambridge	E07000008	Lower tier local authority	18/05/2020	0			220			174.9
Cambridge	E07000008	Lower tier local authority	14/05/2020	1			220			174.9
Cambridge	E07000008	Lower tier local authority	13/05/2020	4			219			174.1
Cambridge	E07000008	Lower tier local authority	11/05/2020	8			215			171
Cambridge	E07000008	Lower tier local authority	10/05/2020	1			207			164.6
Cambridge	E07000008	Lower tier local authority	09/05/2020	4			206			163.8
Cambridge	E07000008	Lower tier local authority	07/05/2020	5			202			160.6
Cambridge	E07000008	Lower tier local authority	06/05/2020	5			197			156.7
Cambridge	E07000008	Lower tier local authority	05/05/2020	3			192			152.7
Cambridge	E07000008	Lower tier local authority	04/05/2020	3			189			150.3
Cambridge	E07000008	Lower tier local authority	02/05/2020	1			186			147.9
Cambridge	E07000008	Lower tier local authority	01/05/2020	8			185			147.1
Cambridge	E07000008	Lower tier local authority	30/04/2020	6			177			140.7
Cambridge	E07000008	Lower tier local authority	29/04/2020	4			171			136
Cambridge	E07000008	Lower tier local authority	28/04/2020	2			167			132.8
Cambridge	E07000008	Lower tier local authority	27/04/2020	1			165			131.2
Cambridge	E07000008	Lower tier local authority	26/04/2020	3			164			130.4
Cambridge	E07000008	Lower tier local authority	25/04/2020	1			161			128
Cambridge	E07000008	Lower tier local authority	24/04/2020	3			160			127.2
Cambridge	E07000008	Lower tier local authority	23/04/2020	6			157			124.8
Cambridge	E07000008	Lower tier local authority	22/04/2020	8			151			120.1
Cambridge	E07000008	Lower tier local authority	21/04/2020	3			143			113.7
Cambridge	E07000008	Lower tier local authority	20/04/2020	4			140			111.3
Cambridge	E07000008	Lower tier local authority	19/04/2020	6			136			108.1
Cambridge	E07000008	Lower tier local authority	18/04/2020	1			130			103.4
Cambridge	E07000008	Lower tier local authority	17/04/2020	9			129			102.6
Cambridge	E07000008	Lower tier local authority	16/04/2020	7			120			95.4
Cambridge	E07000008	Lower tier local authority	15/04/2020	7			113			89.9
Cambridge	E07000008	Lower tier local authority	14/04/2020	3			106			84.3
Cambridge	E07000008	Lower tier local authority	13/04/2020	3			103			81.9
Cambridge	E07000008	Lower tier local authority	12/04/2020	4			100			79.5
Cambridge	E07000008	Lower tier local authority	11/04/2020	4			96			76.3
Cambridge	E07000008	Lower tier local authority	10/04/2020	6			92			73.2
Cambridge	E07000008	Lower tier local authority	09/04/2020	8			86			68.4
Cambridge	E07000008	Lower tier local authority	08/04/2020	9			78			62
Cambridge	E07000008	Lower tier local authority	07/04/2020	8			69			54.9
Cambridge	E07000008	Lower tier local authority	06/04/2020	4			61			48.5
Cambridge	E07000008	Lower tier local authority	05/04/2020	7			57			45.3
Cambridge	E07000008	Lower tier local authority	04/04/2020	5			50			39.8
Cambridge	E07000008	Lower tier local authority	03/04/2020	4			45			35.8
Cambridge	E07000008	Lower tier local authority	01/04/2020	3			41			32.6
Cambridge	E07000008	Lower tier local authority	31/03/2020	2			38			30.2

Reported Cases up to 18 May 2020

Area name	Area code	Area type	Specimen date	Daily lab-confirmed cases	Previously reported daily cases	Change in daily cases	Cumulative lab-confirmed cases	Previously reported cumulative cases	Change in cumulative cases	Cumulative lab-confirmed cases rate
Cambridge	E07000008	Lower tier local authority	30/03/2020	5			36			28.6
Cambridge	E07000008	Lower tier local authority	29/03/2020	1			31			24.7
Cambridge	E07000008	Lower tier local authority	28/03/2020	2			30			23.9
Cambridge	E07000008	Lower tier local authority	27/03/2020	5			28			22.3
Cambridge	E07000008	Lower tier local authority	26/03/2020	3			23			18.3
Cambridge	E07000008	Lower tier local authority	25/03/2020	2			20			15.9
Cambridge	E07000008	Lower tier local authority	24/03/2020	4			18			14.3
Cambridge	E07000008	Lower tier local authority	23/03/2020	2			14			11.1
Cambridge	E07000008	Lower tier local authority	22/03/2020	1			12			9.5
Cambridge	E07000008	Lower tier local authority	21/03/2020	1			11			8.7
Cambridge	E07000008	Lower tier local authority	20/03/2020	3			10			8
Cambridge	E07000008	Lower tier local authority	19/03/2020	1			7			5.6
Cambridge	E07000008	Lower tier local authority	18/03/2020	1			6			4.8
Cambridge	E07000008	Lower tier local authority	15/03/2020	1			5			4
Cambridge	E07000008	Lower tier local authority	12/03/2020	2			4			3.2
Cambridge	E07000008	Lower tier local authority	11/03/2020	1			2			1.6
Cambridge	E07000008	Lower tier local authority	10/03/2020	1			1			0.8
Camden	E09000007	Lower tier local authority	18/05/2020	0			619			236.1
Camden	E09000007	Lower tier local authority	16/05/2020	1			619			236.1
Camden	E09000007	Lower tier local authority	15/05/2020	1			618			235.7
Camden	E09000007	Lower tier local authority	14/05/2020	1			617			235.3
Camden	E09000007	Lower tier local authority	13/05/2020	2			616			234.9
Camden	E09000007	Lower tier local authority	11/05/2020	5			614			234.1
Camden	E09000007	Lower tier local authority	10/05/2020	1			609			232.2
Camden	E09000007	Lower tier local authority	09/05/2020	2			608			231.9
Camden	E09000007	Lower tier local authority	08/05/2020	2			606			231.1
Camden	E09000007	Lower tier local authority	07/05/2020	4			604			230.3
Camden	E09000007	Lower tier local authority	06/05/2020	4			600			228.8
Camden	E09000007	Lower tier local authority	05/05/2020	4			596			227.3
Camden	E09000007	Lower tier local authority	02/05/2020	1			592			225.8
Camden	E09000007	Lower tier local authority	01/05/2020	5			591			225.4
Camden	E09000007	Lower tier local authority	30/04/2020	8			586			223.5
Camden	E09000007	Lower tier local authority	29/04/2020	3			578			220.4
Camden	E09000007	Lower tier local authority	28/04/2020	4			575			219.3
Camden	E09000007	Lower tier local authority	27/04/2020	1			571			217.8
Camden	E09000007	Lower tier local authority	26/04/2020	1			570			217.4
Camden	E09000007	Lower tier local authority	25/04/2020	3			569			217
Camden	E09000007	Lower tier local authority	24/04/2020	4			566			215.8
Camden	E09000007	Lower tier local authority	23/04/2020	10			562			214.3
Camden	E09000007	Lower tier local authority	22/04/2020	8			552			210.5
Camden	E09000007	Lower tier local authority	21/04/2020	6			544			207.5
Camden	E09000007	Lower tier local authority	20/04/2020	7			538			205.2
Camden	E09000007	Lower tier local authority	19/04/2020	5			531			202.5
Camden	E09000007	Lower tier local authority	18/04/2020	14			526			200.6
Camden	E09000007	Lower tier local authority	17/04/2020	10			512			195.3
Camden	E09000007	Lower tier local authority	16/04/2020	11			502			191.4
Camden	E09000007	Lower tier local authority	15/04/2020	20			491			187.2
Camden	E09000007	Lower tier local authority	14/04/2020	9			471			179.6
Camden	E09000007	Lower tier local authority	13/04/2020	13			462			176.2
Camden	E09000007	Lower tier local authority	12/04/2020	8			449			171.2
Camden	E09000007	Lower tier local authority	11/04/2020	9			441			168.2
Camden	E09000007	Lower tier local authority	10/04/2020	10			432			164.7
Camden	E09000007	Lower tier local authority	09/04/2020	17			422			160.9

Reported Cases up to 18 May 2020

Area name	Area code	Area type	Specimen date	Daily lab-confirmed cases	Previously reported daily cases	Change in daily cases	Cumulative lab-confirmed cases	Previously reported cumulative cases	Change in cumulative cases	Cumulative lab-confirmed cases rate
Camden	E09000007	Lower tier local authority	08/04/2020	22			405			154.4
Camden	E09000007	Lower tier local authority	07/04/2020	19			383			146.1
Camden	E09000007	Lower tier local authority	06/04/2020	17			364			138.8
Camden	E09000007	Lower tier local authority	05/04/2020	16			347			132.3
Camden	E09000007	Lower tier local authority	04/04/2020	23			331			126.2
Camden	E09000007	Lower tier local authority	03/04/2020	19			308			117.5
Camden	E09000007	Lower tier local authority	02/04/2020	25			289			110.2
Camden	E09000007	Lower tier local authority	01/04/2020	19			264			100.7
Camden	E09000007	Lower tier local authority	31/03/2020	18			245			93.4
Camden	E09000007	Lower tier local authority	30/03/2020	17			227			86.6
Camden	E09000007	Lower tier local authority	29/03/2020	6			210			80.1
Camden	E09000007	Lower tier local authority	28/03/2020	11			204			77.8
Camden	E09000007	Lower tier local authority	27/03/2020	19			193			73.6
Camden	E09000007	Lower tier local authority	26/03/2020	29			174			66.4
Camden	E09000007	Lower tier local authority	25/03/2020	22			145			55.3
Camden	E09000007	Lower tier local authority	24/03/2020	20			123			46.9
Camden	E09000007	Lower tier local authority	23/03/2020	15			103			39.3
Camden	E09000007	Lower tier local authority	22/03/2020	11			88			33.6
Camden	E09000007	Lower tier local authority	21/03/2020	15			77			29.4
Camden	E09000007	Lower tier local authority	20/03/2020	6			62			23.6
Camden	E09000007	Lower tier local authority	19/03/2020	5			56			21.4
Camden	E09000007	Lower tier local authority	18/03/2020	10			51			19.4
Camden	E09000007	Lower tier local authority	17/03/2020	4			41			15.6
Camden	E09000007	Lower tier local authority	16/03/2020	3			37			14.1
Camden	E09000007	Lower tier local authority	15/03/2020	3			34			13
Camden	E09000007	Lower tier local authority	14/03/2020	1			31			11.8
Camden	E09000007	Lower tier local authority	13/03/2020	5			30			11.4
Camden	E09000007	Lower tier local authority	12/03/2020	5			25			9.5
Camden	E09000007	Lower tier local authority	11/03/2020	10			20			7.6
Camden	E09000007	Lower tier local authority	10/03/2020	2			10			3.8
Camden	E09000007	Lower tier local authority	09/03/2020	2			8			3.1
Camden	E09000007	Lower tier local authority	08/03/2020	2			6			2.3
Camden	E09000007	Lower tier local authority	07/03/2020	1			4			1.5
Camden	E09000007	Lower tier local authority	06/03/2020	1			3			1.1
Camden	E09000007	Lower tier local authority	02/03/2020	2			2			0.8
Cannock Chase	E07000192	Lower tier local authority	18/05/2020	0			203			202.8
Cannock Chase	E07000192	Lower tier local authority	17/05/2020	1			203			202.8
Cannock Chase	E07000192	Lower tier local authority	15/05/2020	1			202			201.8
Cannock Chase	E07000192	Lower tier local authority	14/05/2020	1			201			200.8
Cannock Chase	E07000192	Lower tier local authority	11/05/2020	1			200			199.8
Cannock Chase	E07000192	Lower tier local authority	10/05/2020	2			199			198.8
Cannock Chase	E07000192	Lower tier local authority	09/05/2020	1			197			196.8
Cannock Chase	E07000192	Lower tier local authority	08/05/2020	1			196			195.8
Cannock Chase	E07000192	Lower tier local authority	07/05/2020	1			195			194.8
Cannock Chase	E07000192	Lower tier local authority	05/05/2020	3			194			193.8
Cannock Chase	E07000192	Lower tier local authority	04/05/2020	2			191			190.8
Cannock Chase	E07000192	Lower tier local authority	03/05/2020	2			189			188.8
Cannock Chase	E07000192	Lower tier local authority	01/05/2020	2			187			186.8
Cannock Chase	E07000192	Lower tier local authority	30/04/2020	2			185			184.8
Cannock Chase	E07000192	Lower tier local authority	29/04/2020	2			183			182.8
Cannock Chase	E07000192	Lower tier local authority	28/04/2020	3			181			180.8
Cannock Chase	E07000192	Lower tier local authority	27/04/2020	2			178			177.8
Cannock Chase	E07000192	Lower tier local authority	26/04/2020	3			176			175.8

Reported Cases up to 18 May 2020

Area name	Area code	Area type	Specimen date	Daily lab-confirmed cases	Previously reported daily cases	Change in daily cases	Cumulative lab-confirmed cases	Previously reported cumulative cases	Change in cumulative cases	Cumulative lab-confirmed cases rate
Cannock Chase	E07000192	Lower tier local authority	25/04/2020	3			173			172.8
Cannock Chase	E07000192	Lower tier local authority	24/04/2020	3			170			169.8
Cannock Chase	E07000192	Lower tier local authority	23/04/2020	2			167			166.8
Cannock Chase	E07000192	Lower tier local authority	22/04/2020	5			165			164.8
Cannock Chase	E07000192	Lower tier local authority	21/04/2020	7			160			159.8
Cannock Chase	E07000192	Lower tier local authority	20/04/2020	4			153			152.8
Cannock Chase	E07000192	Lower tier local authority	19/04/2020	3			149			148.8
Cannock Chase	E07000192	Lower tier local authority	18/04/2020	7			146			145.8
Cannock Chase	E07000192	Lower tier local authority	17/04/2020	4			139			138.8
Cannock Chase	E07000192	Lower tier local authority	16/04/2020	10			135			134.9
Cannock Chase	E07000192	Lower tier local authority	15/04/2020	3			125			124.9
Cannock Chase	E07000192	Lower tier local authority	14/04/2020	3			122			121.9
Cannock Chase	E07000192	Lower tier local authority	13/04/2020	2			119			118.9
Cannock Chase	E07000192	Lower tier local authority	12/04/2020	3			117			116.9
Cannock Chase	E07000192	Lower tier local authority	11/04/2020	7			114			113.9
Cannock Chase	E07000192	Lower tier local authority	10/04/2020	4			107			106.9
Cannock Chase	E07000192	Lower tier local authority	09/04/2020	4			103			102.9
Cannock Chase	E07000192	Lower tier local authority	08/04/2020	3			99			98.9
Cannock Chase	E07000192	Lower tier local authority	07/04/2020	8			96			95.9
Cannock Chase	E07000192	Lower tier local authority	06/04/2020	4			88			87.9
Cannock Chase	E07000192	Lower tier local authority	05/04/2020	4			84			83.9
Cannock Chase	E07000192	Lower tier local authority	04/04/2020	8			80			79.9
Cannock Chase	E07000192	Lower tier local authority	03/04/2020	4			72			71.9
Cannock Chase	E07000192	Lower tier local authority	02/04/2020	11			68			67.9
Cannock Chase	E07000192	Lower tier local authority	01/04/2020	7			57			56.9
Cannock Chase	E07000192	Lower tier local authority	31/03/2020	6			50			49.9
Cannock Chase	E07000192	Lower tier local authority	30/03/2020	5			44			44
Cannock Chase	E07000192	Lower tier local authority	29/03/2020	4			39			39
Cannock Chase	E07000192	Lower tier local authority	28/03/2020	2			35			35
Cannock Chase	E07000192	Lower tier local authority	27/03/2020	9			33			33
Cannock Chase	E07000192	Lower tier local authority	26/03/2020	5			24			24
Cannock Chase	E07000192	Lower tier local authority	25/03/2020	2			19			19
Cannock Chase	E07000192	Lower tier local authority	24/03/2020	2			17			17
Cannock Chase	E07000192	Lower tier local authority	23/03/2020	4			15			15
Cannock Chase	E07000192	Lower tier local authority	22/03/2020	2			11			11
Cannock Chase	E07000192	Lower tier local authority	21/03/2020	1			9			9
Cannock Chase	E07000192	Lower tier local authority	20/03/2020	1			8			8
Cannock Chase	E07000192	Lower tier local authority	19/03/2020	2			7			7
Cannock Chase	E07000192	Lower tier local authority	14/03/2020	1			5			5
Cannock Chase	E07000192	Lower tier local authority	13/03/2020	2			4			4
Cannock Chase	E07000192	Lower tier local authority	10/03/2020	1			2			2
Cannock Chase	E07000192	Lower tier local authority	03/03/2020	1			1			1
Canterbury	E07000106	Lower tier local authority	18/05/2020	0			463			281.4
Canterbury	E07000106	Lower tier local authority	16/05/2020	1			463			281.4
Canterbury	E07000106	Lower tier local authority	15/05/2020	3			462			280.8
Canterbury	E07000106	Lower tier local authority	14/05/2020	8			459			278.9
Canterbury	E07000106	Lower tier local authority	13/05/2020	3			451			274.1
Canterbury	E07000106	Lower tier local authority	12/05/2020	8			448			272.3
Canterbury	E07000106	Lower tier local authority	11/05/2020	3			440			267.4
Canterbury	E07000106	Lower tier local authority	10/05/2020	3			437			265.6
Canterbury	E07000106	Lower tier local authority	09/05/2020	4			434			263.7
Canterbury	E07000106	Lower tier local authority	08/05/2020	9			430			261.3
Canterbury	E07000106	Lower tier local authority	07/05/2020	13			421			255.8

Reported Cases up to 18 May 2020

Area name	Area code	Area type	Specimen date	Daily lab-confirmed cases	Previously reported daily cases	Change in daily cases	Cumulative lab-confirmed cases	Previously reported cumulative cases	Change in cumulative cases	Cumulative lab-confirmed cases rate
Canterbury	E07000106	Lower tier local authority	06/05/2020	7			408			247.9
Canterbury	E07000106	Lower tier local authority	05/05/2020	5			401			243.7
Canterbury	E07000106	Lower tier local authority	04/05/2020	6			396			240.7
Canterbury	E07000106	Lower tier local authority	03/05/2020	5			390			237
Canterbury	E07000106	Lower tier local authority	02/05/2020	5			385			234
Canterbury	E07000106	Lower tier local authority	01/05/2020	3			380			230.9
Canterbury	E07000106	Lower tier local authority	30/04/2020	3			377			229.1
Canterbury	E07000106	Lower tier local authority	29/04/2020	7			374			227.3
Canterbury	E07000106	Lower tier local authority	28/04/2020	5			367			223
Canterbury	E07000106	Lower tier local authority	27/04/2020	6			362			220
Canterbury	E07000106	Lower tier local authority	26/04/2020	4			356			216.3
Canterbury	E07000106	Lower tier local authority	25/04/2020	7			352			213.9
Canterbury	E07000106	Lower tier local authority	24/04/2020	21			345			209.7
Canterbury	E07000106	Lower tier local authority	23/04/2020	6			324			196.9
Canterbury	E07000106	Lower tier local authority	22/04/2020	15			318			193.3
Canterbury	E07000106	Lower tier local authority	21/04/2020	13			303			184.1
Canterbury	E07000106	Lower tier local authority	20/04/2020	15			290			176.2
Canterbury	E07000106	Lower tier local authority	19/04/2020	8			275			167.1
Canterbury	E07000106	Lower tier local authority	18/04/2020	10			267			162.3
Canterbury	E07000106	Lower tier local authority	17/04/2020	18			257			156.2
Canterbury	E07000106	Lower tier local authority	16/04/2020	20			239			145.2
Canterbury	E07000106	Lower tier local authority	15/04/2020	13			219			133.1
Canterbury	E07000106	Lower tier local authority	14/04/2020	9			206			125.2
Canterbury	E07000106	Lower tier local authority	13/04/2020	23			197			119.7
Canterbury	E07000106	Lower tier local authority	12/04/2020	19			174			105.7
Canterbury	E07000106	Lower tier local authority	11/04/2020	7			155			94.2
Canterbury	E07000106	Lower tier local authority	10/04/2020	9			148			89.9
Canterbury	E07000106	Lower tier local authority	09/04/2020	15			139			84.5
Canterbury	E07000106	Lower tier local authority	08/04/2020	9			124			75.4
Canterbury	E07000106	Lower tier local authority	07/04/2020	9			115			69.9
Canterbury	E07000106	Lower tier local authority	06/04/2020	13			106			64.4
Canterbury	E07000106	Lower tier local authority	05/04/2020	6			93			56.5
Canterbury	E07000106	Lower tier local authority	04/04/2020	4			87			52.9
Canterbury	E07000106	Lower tier local authority	03/04/2020	9			83			50.4
Canterbury	E07000106	Lower tier local authority	02/04/2020	10			74			45
Canterbury	E07000106	Lower tier local authority	01/04/2020	11			64			38.9
Canterbury	E07000106	Lower tier local authority	31/03/2020	4			53			32.2
Canterbury	E07000106	Lower tier local authority	30/03/2020	5			49			29.8
Canterbury	E07000106	Lower tier local authority	29/03/2020	6			44			26.7
Canterbury	E07000106	Lower tier local authority	28/03/2020	7			38			23.1
Canterbury	E07000106	Lower tier local authority	27/03/2020	3			31			18.8
Canterbury	E07000106	Lower tier local authority	26/03/2020	6			28			17
Canterbury	E07000106	Lower tier local authority	25/03/2020	5			22			13.4
Canterbury	E07000106	Lower tier local authority	24/03/2020	2			17			10.3
Canterbury	E07000106	Lower tier local authority	23/03/2020	10			15			9.1
Canterbury	E07000106	Lower tier local authority	19/03/2020	2			5			3
Canterbury	E07000106	Lower tier local authority	15/03/2020	1			3			1.8
Canterbury	E07000106	Lower tier local authority	14/03/2020	1			2			1.2
Canterbury	E07000106	Lower tier local authority	10/03/2020	1			1			0.6
Carlisle	E07000028	Lower tier local authority	18/05/2020	0			478			441
Carlisle	E07000028	Lower tier local authority	16/05/2020	2			478			441
Carlisle	E07000028	Lower tier local authority	13/05/2020	2			476			439.2
Carlisle	E07000028	Lower tier local authority	12/05/2020	1			474			437.3

Reported Cases up to 18 May 2020

Area name	Area code	Area type	Specimen date	Daily lab-confirmed cases	Previously reported daily cases	Change in daily cases	Cumulative lab-confirmed cases	Previously reported cumulative cases	Change in cumulative cases	Cumulative lab-confirmed cases rate
Carlisle	E07000028	Lower tier local authority	11/05/2020	5			473			436.4
Carlisle	E07000028	Lower tier local authority	08/05/2020	3			468			431.8
Carlisle	E07000028	Lower tier local authority	07/05/2020	24			465			429
Carlisle	E07000028	Lower tier local authority	06/05/2020	10			441			406.9
Carlisle	E07000028	Lower tier local authority	05/05/2020	15			431			397.6
Carlisle	E07000028	Lower tier local authority	04/05/2020	3			416			383.8
Carlisle	E07000028	Lower tier local authority	03/05/2020	2			413			381
Carlisle	E07000028	Lower tier local authority	02/05/2020	3			411			379.2
Carlisle	E07000028	Lower tier local authority	01/05/2020	7			408			376.4
Carlisle	E07000028	Lower tier local authority	30/04/2020	5			401			370
Carlisle	E07000028	Lower tier local authority	29/04/2020	43			396			365.4
Carlisle	E07000028	Lower tier local authority	28/04/2020	4			353			325.7
Carlisle	E07000028	Lower tier local authority	27/04/2020	5			349			322
Carlisle	E07000028	Lower tier local authority	26/04/2020	7			344			317.4
Carlisle	E07000028	Lower tier local authority	25/04/2020	8			337			310.9
Carlisle	E07000028	Lower tier local authority	24/04/2020	11			329			303.5
Carlisle	E07000028	Lower tier local authority	23/04/2020	10			318			293.4
Carlisle	E07000028	Lower tier local authority	22/04/2020	5			308			284.2
Carlisle	E07000028	Lower tier local authority	21/04/2020	3			303			279.6
Carlisle	E07000028	Lower tier local authority	20/04/2020	11			300			276.8
Carlisle	E07000028	Lower tier local authority	19/04/2020	3			289			266.6
Carlisle	E07000028	Lower tier local authority	18/04/2020	2			286			263.9
Carlisle	E07000028	Lower tier local authority	17/04/2020	6			284			262
Carlisle	E07000028	Lower tier local authority	16/04/2020	7			278			256.5
Carlisle	E07000028	Lower tier local authority	15/04/2020	10			271			250
Carlisle	E07000028	Lower tier local authority	14/04/2020	16			261			240.8
Carlisle	E07000028	Lower tier local authority	13/04/2020	8			245			226
Carlisle	E07000028	Lower tier local authority	12/04/2020	2			237			218.7
Carlisle	E07000028	Lower tier local authority	11/04/2020	5			235			216.8
Carlisle	E07000028	Lower tier local authority	10/04/2020	11			230			212.2
Carlisle	E07000028	Lower tier local authority	09/04/2020	25			219			202.1
Carlisle	E07000028	Lower tier local authority	08/04/2020	27			194			179
Carlisle	E07000028	Lower tier local authority	07/04/2020	16			167			154.1
Carlisle	E07000028	Lower tier local authority	06/04/2020	15			151			139.3
Carlisle	E07000028	Lower tier local authority	05/04/2020	2			136			125.5
Carlisle	E07000028	Lower tier local authority	04/04/2020	4			134			123.6
Carlisle	E07000028	Lower tier local authority	03/04/2020	13			130			119.9
Carlisle	E07000028	Lower tier local authority	02/04/2020	12			117			107.9
Carlisle	E07000028	Lower tier local authority	01/04/2020	10			105			96.9
Carlisle	E07000028	Lower tier local authority	31/03/2020	11			95			87.6
Carlisle	E07000028	Lower tier local authority	30/03/2020	13			84			77.5
Carlisle	E07000028	Lower tier local authority	29/03/2020	4			71			65.5
Carlisle	E07000028	Lower tier local authority	28/03/2020	9			67			61.8
Carlisle	E07000028	Lower tier local authority	27/03/2020	11			58			53.5
Carlisle	E07000028	Lower tier local authority	26/03/2020	6			47			43.4
Carlisle	E07000028	Lower tier local authority	25/03/2020	7			41			37.8
Carlisle	E07000028	Lower tier local authority	24/03/2020	9			34			31.4
Carlisle	E07000028	Lower tier local authority	23/03/2020	7			25			23.1
Carlisle	E07000028	Lower tier local authority	22/03/2020	1			18			16.6
Carlisle	E07000028	Lower tier local authority	20/03/2020	1			17			15.7
Carlisle	E07000028	Lower tier local authority	19/03/2020	1			16			14.8
Carlisle	E07000028	Lower tier local authority	18/03/2020	2			15			13.8
Carlisle	E07000028	Lower tier local authority	17/03/2020	1			13			12

Reported Cases up to 18 May 2020

Area name	Area code	Area type	Specimen date	Daily lab-confirmed cases	Previously reported daily cases	Change in daily cases	Cumulative lab-confirmed cases	Previously reported cumulative cases	Change in cumulative cases	Cumulative lab-confirmed cases rate
Carlisle	E07000028	Lower tier local authority	16/03/2020	4			12			11.1
Carlisle	E07000028	Lower tier local authority	14/03/2020	1			8			7.4
Carlisle	E07000028	Lower tier local authority	13/03/2020	2			7			6.5
Carlisle	E07000028	Lower tier local authority	11/03/2020	1			5			4.6
Carlisle	E07000028	Lower tier local authority	09/03/2020	1			4			3.7
Carlisle	E07000028	Lower tier local authority	05/03/2020	1			3			2.8
Carlisle	E07000028	Lower tier local authority	03/03/2020	2			2			1.8
Castle Point	E07000069	Lower tier local authority	18/05/2020	0			160			177.6
Castle Point	E07000069	Lower tier local authority	14/05/2020	2			160			177.6
Castle Point	E07000069	Lower tier local authority	12/05/2020	1			158			175.4
Castle Point	E07000069	Lower tier local authority	11/05/2020	1			157			174.3
Castle Point	E07000069	Lower tier local authority	10/05/2020	2			156			173.2
Castle Point	E07000069	Lower tier local authority	09/05/2020	3			154			171
Castle Point	E07000069	Lower tier local authority	08/05/2020	2			151			167.6
Castle Point	E07000069	Lower tier local authority	07/05/2020	1			149			165.4
Castle Point	E07000069	Lower tier local authority	06/05/2020	1			148			164.3
Castle Point	E07000069	Lower tier local authority	05/05/2020	1			147			163.2
Castle Point	E07000069	Lower tier local authority	04/05/2020	3			146			162.1
Castle Point	E07000069	Lower tier local authority	01/05/2020	2			143			158.8
Castle Point	E07000069	Lower tier local authority	30/04/2020	2			141			156.5
Castle Point	E07000069	Lower tier local authority	29/04/2020	2			139			154.3
Castle Point	E07000069	Lower tier local authority	28/04/2020	1			137			152.1
Castle Point	E07000069	Lower tier local authority	27/04/2020	6			136			151
Castle Point	E07000069	Lower tier local authority	26/04/2020	2			130			144.3
Castle Point	E07000069	Lower tier local authority	25/04/2020	2			128			142.1
Castle Point	E07000069	Lower tier local authority	24/04/2020	4			126			139.9
Castle Point	E07000069	Lower tier local authority	23/04/2020	4			122			135.5
Castle Point	E07000069	Lower tier local authority	22/04/2020	1			118			131
Castle Point	E07000069	Lower tier local authority	21/04/2020	3			117			129.9
Castle Point	E07000069	Lower tier local authority	19/04/2020	1			114			126.6
Castle Point	E07000069	Lower tier local authority	18/04/2020	4			113			125.5
Castle Point	E07000069	Lower tier local authority	17/04/2020	1			109			121
Castle Point	E07000069	Lower tier local authority	16/04/2020	2			108			119.9
Castle Point	E07000069	Lower tier local authority	15/04/2020	2			106			117.7
Castle Point	E07000069	Lower tier local authority	14/04/2020	3			104			115.5
Castle Point	E07000069	Lower tier local authority	13/04/2020	2			101			112.1
Castle Point	E07000069	Lower tier local authority	12/04/2020	4			99			109.9
Castle Point	E07000069	Lower tier local authority	11/04/2020	6			95			105.5
Castle Point	E07000069	Lower tier local authority	10/04/2020	2			89			98.8
Castle Point	E07000069	Lower tier local authority	09/04/2020	6			87			96.6
Castle Point	E07000069	Lower tier local authority	08/04/2020	5			81			89.9
Castle Point	E07000069	Lower tier local authority	07/04/2020	3			76			84.4
Castle Point	E07000069	Lower tier local authority	06/04/2020	7			73			81
Castle Point	E07000069	Lower tier local authority	05/04/2020	4			66			73.3
Castle Point	E07000069	Lower tier local authority	04/04/2020	6			62			68.8
Castle Point	E07000069	Lower tier local authority	03/04/2020	5			56			62.2
Castle Point	E07000069	Lower tier local authority	02/04/2020	9			51			56.6
Castle Point	E07000069	Lower tier local authority	01/04/2020	8			42			46.6
Castle Point	E07000069	Lower tier local authority	31/03/2020	5			34			37.7
Castle Point	E07000069	Lower tier local authority	30/03/2020	4			29			32.2
Castle Point	E07000069	Lower tier local authority	29/03/2020	4			25			27.8
Castle Point	E07000069	Lower tier local authority	28/03/2020	4			21			23.3
Castle Point	E07000069	Lower tier local authority	27/03/2020	3			17			18.9

Reported Cases up to 18 May 2020

Area name	Area code	Area type	Specimen date	Daily lab-confirmed cases	Previously reported daily cases	Change in daily cases	Cumulative lab-confirmed cases	Previously reported cumulative cases	Change in cumulative cases	Cumulative lab-confirmed cases rate
Castle Point	E07000069	Lower tier local authority	26/03/2020	3			14			15.5
Castle Point	E07000069	Lower tier local authority	25/03/2020	2			11			12.2
Castle Point	E07000069	Lower tier local authority	21/03/2020	1			9			10
Castle Point	E07000069	Lower tier local authority	19/03/2020	1			8			8.9
Castle Point	E07000069	Lower tier local authority	18/03/2020	2			7			7.8
Castle Point	E07000069	Lower tier local authority	14/03/2020	1			5			5.6
Castle Point	E07000069	Lower tier local authority	12/03/2020	1			4			4.4
Castle Point	E07000069	Lower tier local authority	11/03/2020	3			3			3.3
Central Bedfordshire	E06000056	Lower tier local authority	18/05/2020	0			578			203.8
Central Bedfordshire	E06000056	Lower tier local authority	17/05/2020	1			578			203.8
Central Bedfordshire	E06000056	Lower tier local authority	14/05/2020	1			577			203.5
Central Bedfordshire	E06000056	Lower tier local authority	13/05/2020	2			576			203.1
Central Bedfordshire	E06000056	Lower tier local authority	12/05/2020	2			574			202.4
Central Bedfordshire	E06000056	Lower tier local authority	11/05/2020	4			572			201.7
Central Bedfordshire	E06000056	Lower tier local authority	10/05/2020	3			568			200.3
Central Bedfordshire	E06000056	Lower tier local authority	09/05/2020	1			565			199.2
Central Bedfordshire	E06000056	Lower tier local authority	08/05/2020	2			564			198.9
Central Bedfordshire	E06000056	Lower tier local authority	07/05/2020	5			562			198.2
Central Bedfordshire	E06000056	Lower tier local authority	06/05/2020	6			557			196.4
Central Bedfordshire	E06000056	Lower tier local authority	05/05/2020	3			551			194.3
Central Bedfordshire	E06000056	Lower tier local authority	04/05/2020	13			548			193.2
Central Bedfordshire	E06000056	Lower tier local authority	03/05/2020	1			535			188.6
Central Bedfordshire	E06000056	Lower tier local authority	02/05/2020	8			534			188.3
Central Bedfordshire	E06000056	Lower tier local authority	01/05/2020	7			526			185.5
Central Bedfordshire	E06000056	Lower tier local authority	30/04/2020	4			519			183
Central Bedfordshire	E06000056	Lower tier local authority	29/04/2020	7			515			181.6
Central Bedfordshire	E06000056	Lower tier local authority	28/04/2020	4			508			179.1
Central Bedfordshire	E06000056	Lower tier local authority	27/04/2020	16			504			177.7
Central Bedfordshire	E06000056	Lower tier local authority	26/04/2020	3			488			172.1
Central Bedfordshire	E06000056	Lower tier local authority	25/04/2020	15			485			171
Central Bedfordshire	E06000056	Lower tier local authority	24/04/2020	11			470			165.7
Central Bedfordshire	E06000056	Lower tier local authority	23/04/2020	14			459			161.8
Central Bedfordshire	E06000056	Lower tier local authority	22/04/2020	13			445			156.9
Central Bedfordshire	E06000056	Lower tier local authority	21/04/2020	20			432			152.3
Central Bedfordshire	E06000056	Lower tier local authority	20/04/2020	11			412			145.3
Central Bedfordshire	E06000056	Lower tier local authority	19/04/2020	2			401			141.4
Central Bedfordshire	E06000056	Lower tier local authority	18/04/2020	11			399			140.7
Central Bedfordshire	E06000056	Lower tier local authority	17/04/2020	23			388			136.8
Central Bedfordshire	E06000056	Lower tier local authority	16/04/2020	7			365			128.7
Central Bedfordshire	E06000056	Lower tier local authority	15/04/2020	13			358			126.2
Central Bedfordshire	E06000056	Lower tier local authority	14/04/2020	16			345			121.6
Central Bedfordshire	E06000056	Lower tier local authority	13/04/2020	9			329			116
Central Bedfordshire	E06000056	Lower tier local authority	12/04/2020	18			320			112.8
Central Bedfordshire	E06000056	Lower tier local authority	11/04/2020	13			302			106.5
Central Bedfordshire	E06000056	Lower tier local authority	10/04/2020	18			289			101.9
Central Bedfordshire	E06000056	Lower tier local authority	09/04/2020	17			271			95.6
Central Bedfordshire	E06000056	Lower tier local authority	08/04/2020	16			254			89.6
Central Bedfordshire	E06000056	Lower tier local authority	07/04/2020	18			238			83.9
Central Bedfordshire	E06000056	Lower tier local authority	06/04/2020	20			220			77.6
Central Bedfordshire	E06000056	Lower tier local authority	05/04/2020	16			200			70.5
Central Bedfordshire	E06000056	Lower tier local authority	04/04/2020	12			184			64.9
Central Bedfordshire	E06000056	Lower tier local authority	03/04/2020	14			172			60.6
Central Bedfordshire	E06000056	Lower tier local authority	02/04/2020	23			158			55.7

Reported Cases up to 18 May 2020

Area name	Area code	Area type	Specimen date	Daily lab-confirmed cases	Previously reported daily cases	Change in daily cases	Cumulative lab-confirmed cases	Previously reported cumulative cases	Change in cumulative cases	Cumulative lab-confirmed cases rate
Central Bedfordshire	E06000056	Lower tier local authority	01/04/2020	16			135			47.6
Central Bedfordshire	E06000056	Lower tier local authority	31/03/2020	18			119			42
Central Bedfordshire	E06000056	Lower tier local authority	30/03/2020	11			101			35.6
Central Bedfordshire	E06000056	Lower tier local authority	29/03/2020	5			90			31.7
Central Bedfordshire	E06000056	Lower tier local authority	28/03/2020	9			85			30
Central Bedfordshire	E06000056	Lower tier local authority	27/03/2020	12			76			26.8
Central Bedfordshire	E06000056	Lower tier local authority	26/03/2020	8			64			22.6
Central Bedfordshire	E06000056	Lower tier local authority	25/03/2020	6			56			19.7
Central Bedfordshire	E06000056	Lower tier local authority	24/03/2020	8			50			17.6
Central Bedfordshire	E06000056	Lower tier local authority	23/03/2020	10			42			14.8
Central Bedfordshire	E06000056	Lower tier local authority	22/03/2020	6			32			11.3
Central Bedfordshire	E06000056	Lower tier local authority	21/03/2020	3			26			9.2
Central Bedfordshire	E06000056	Lower tier local authority	20/03/2020	2			23			8.1
Central Bedfordshire	E06000056	Lower tier local authority	19/03/2020	4			21			7.4
Central Bedfordshire	E06000056	Lower tier local authority	18/03/2020	6			17			6
Central Bedfordshire	E06000056	Lower tier local authority	15/03/2020	5			11			3.9
Central Bedfordshire	E06000056	Lower tier local authority	13/03/2020	3			6			2.1
Central Bedfordshire	E06000056	Lower tier local authority	11/03/2020	1			3			1.1
Central Bedfordshire	E06000056	Lower tier local authority	10/03/2020	2			2			0.7
Charnwood	E07000130	Lower tier local authority	18/05/2020	1			263			144
Charnwood	E07000130	Lower tier local authority	17/05/2020	1			262			143.4
Charnwood	E07000130	Lower tier local authority	16/05/2020	3			261			142.9
Charnwood	E07000130	Lower tier local authority	15/05/2020	2			258			141.3
Charnwood	E07000130	Lower tier local authority	14/05/2020	2			256			140.2
Charnwood	E07000130	Lower tier local authority	13/05/2020	5			254			139.1
Charnwood	E07000130	Lower tier local authority	12/05/2020	7			249			136.3
Charnwood	E07000130	Lower tier local authority	11/05/2020	6			242			132.5
Charnwood	E07000130	Lower tier local authority	10/05/2020	1			236			129.2
Charnwood	E07000130	Lower tier local authority	09/05/2020	4			235			128.7
Charnwood	E07000130	Lower tier local authority	08/05/2020	2			231			126.5
Charnwood	E07000130	Lower tier local authority	07/05/2020	3			229			125.4
Charnwood	E07000130	Lower tier local authority	06/05/2020	7			226			123.7
Charnwood	E07000130	Lower tier local authority	05/05/2020	1			219			119.9
Charnwood	E07000130	Lower tier local authority	04/05/2020	4			218			119.4
Charnwood	E07000130	Lower tier local authority	03/05/2020	1			214			117.2
Charnwood	E07000130	Lower tier local authority	01/05/2020	4			213			116.6
Charnwood	E07000130	Lower tier local authority	30/04/2020	8			209			114.4
Charnwood	E07000130	Lower tier local authority	29/04/2020	4			201			110.1
Charnwood	E07000130	Lower tier local authority	28/04/2020	7			197			107.9
Charnwood	E07000130	Lower tier local authority	27/04/2020	3			190			104
Charnwood	E07000130	Lower tier local authority	26/04/2020	1			187			102.4
Charnwood	E07000130	Lower tier local authority	25/04/2020	8			186			101.8
Charnwood	E07000130	Lower tier local authority	24/04/2020	5			178			97.5
Charnwood	E07000130	Lower tier local authority	23/04/2020	4			173			94.7
Charnwood	E07000130	Lower tier local authority	22/04/2020	5			169			92.5
Charnwood	E07000130	Lower tier local authority	21/04/2020	1			164			89.8
Charnwood	E07000130	Lower tier local authority	20/04/2020	11			163			89.2
Charnwood	E07000130	Lower tier local authority	19/04/2020	8			152			83.2
Charnwood	E07000130	Lower tier local authority	18/04/2020	6			144			78.8
Charnwood	E07000130	Lower tier local authority	17/04/2020	4			138			75.6
Charnwood	E07000130	Lower tier local authority	16/04/2020	9			134			73.4
Charnwood	E07000130	Lower tier local authority	15/04/2020	7			125			68.4
Charnwood	E07000130	Lower tier local authority	14/04/2020	4			118			64.6

Reported Cases up to 18 May 2020

Area name	Area code	Area type	Specimen date	Daily lab-confirmed cases	Previously reported daily cases	Change in daily cases	Cumulative lab-confirmed cases	Previously reported cumulative cases	Change in cumulative cases	Cumulative lab-confirmed cases rate
Charnwood	E07000130	Lower tier local authority	13/04/2020	4			114			62.4
Charnwood	E07000130	Lower tier local authority	12/04/2020	2			110			60.2
Charnwood	E07000130	Lower tier local authority	11/04/2020	10			108			59.1
Charnwood	E07000130	Lower tier local authority	10/04/2020	2			98			53.7
Charnwood	E07000130	Lower tier local authority	09/04/2020	5			96			52.6
Charnwood	E07000130	Lower tier local authority	08/04/2020	4			91			49.8
Charnwood	E07000130	Lower tier local authority	07/04/2020	3			87			47.6
Charnwood	E07000130	Lower tier local authority	06/04/2020	7			84			46
Charnwood	E07000130	Lower tier local authority	05/04/2020	4			77			42.2
Charnwood	E07000130	Lower tier local authority	04/04/2020	4			73			40
Charnwood	E07000130	Lower tier local authority	03/04/2020	6			69			37.8
Charnwood	E07000130	Lower tier local authority	02/04/2020	6			63			34.5
Charnwood	E07000130	Lower tier local authority	01/04/2020	14			57			31.2
Charnwood	E07000130	Lower tier local authority	31/03/2020	13			43			23.5
Charnwood	E07000130	Lower tier local authority	30/03/2020	2			30			16.4
Charnwood	E07000130	Lower tier local authority	28/03/2020	1			28			15.3
Charnwood	E07000130	Lower tier local authority	27/03/2020	4			27			14.8
Charnwood	E07000130	Lower tier local authority	26/03/2020	4			23			12.6
Charnwood	E07000130	Lower tier local authority	25/03/2020	2			19			10.4
Charnwood	E07000130	Lower tier local authority	24/03/2020	5			17			9.3
Charnwood	E07000130	Lower tier local authority	23/03/2020	2			12			6.6
Charnwood	E07000130	Lower tier local authority	22/03/2020	3			10			5.5
Charnwood	E07000130	Lower tier local authority	21/03/2020	1			7			3.8
Charnwood	E07000130	Lower tier local authority	19/03/2020	4			6			3.3
Charnwood	E07000130	Lower tier local authority	01/03/2020	1			2			1.1
Charnwood	E07000130	Lower tier local authority	27/02/2020	1			1			0.5
Chelmsford	E07000070	Lower tier local authority	18/05/2020	0			387			218.5
Chelmsford	E07000070	Lower tier local authority	15/05/2020	2			387			218.5
Chelmsford	E07000070	Lower tier local authority	14/05/2020	2			385			217.4
Chelmsford	E07000070	Lower tier local authority	12/05/2020	7			383			216.3
Chelmsford	E07000070	Lower tier local authority	11/05/2020	3			376			212.3
Chelmsford	E07000070	Lower tier local authority	10/05/2020	2			373			210.6
Chelmsford	E07000070	Lower tier local authority	09/05/2020	3			371			209.5
Chelmsford	E07000070	Lower tier local authority	08/05/2020	3			368			207.8
Chelmsford	E07000070	Lower tier local authority	07/05/2020	2			365			206.1
Chelmsford	E07000070	Lower tier local authority	06/05/2020	5			363			205
Chelmsford	E07000070	Lower tier local authority	05/05/2020	6			358			202.2
Chelmsford	E07000070	Lower tier local authority	04/05/2020	4			352			198.8
Chelmsford	E07000070	Lower tier local authority	03/05/2020	4			348			196.5
Chelmsford	E07000070	Lower tier local authority	02/05/2020	3			344			194.3
Chelmsford	E07000070	Lower tier local authority	01/05/2020	6			341			192.6
Chelmsford	E07000070	Lower tier local authority	30/04/2020	7			335			189.2
Chelmsford	E07000070	Lower tier local authority	29/04/2020	8			328			185.2
Chelmsford	E07000070	Lower tier local authority	28/04/2020	5			320			180.7
Chelmsford	E07000070	Lower tier local authority	27/04/2020	17			315			177.9
Chelmsford	E07000070	Lower tier local authority	26/04/2020	9			298			168.3
Chelmsford	E07000070	Lower tier local authority	25/04/2020	9			289			163.2
Chelmsford	E07000070	Lower tier local authority	24/04/2020	7			280			158.1
Chelmsford	E07000070	Lower tier local authority	23/04/2020	13			273			154.2
Chelmsford	E07000070	Lower tier local authority	22/04/2020	8			260			146.8
Chelmsford	E07000070	Lower tier local authority	21/04/2020	11			252			142.3
Chelmsford	E07000070	Lower tier local authority	20/04/2020	10			241			136.1
Chelmsford	E07000070	Lower tier local authority	19/04/2020	6			231			130.5

Reported Cases up to 18 May 2020

Area name	Area code	Area type	Specimen date	Daily lab-confirmed cases	Previously reported daily cases	Change in daily cases	Cumulative lab-confirmed cases	Previously reported cumulative cases	Change in cumulative cases	Cumulative lab-confirmed cases rate
Chelmsford	E07000070	Lower tier local authority	18/04/2020	5			225			127.1
Chelmsford	E07000070	Lower tier local authority	17/04/2020	7			220			124.2
Chelmsford	E07000070	Lower tier local authority	16/04/2020	3			213			120.3
Chelmsford	E07000070	Lower tier local authority	15/04/2020	5			210			118.6
Chelmsford	E07000070	Lower tier local authority	14/04/2020	10			205			115.8
Chelmsford	E07000070	Lower tier local authority	13/04/2020	3			195			110.1
Chelmsford	E07000070	Lower tier local authority	12/04/2020	2			192			108.4
Chelmsford	E07000070	Lower tier local authority	11/04/2020	4			190			107.3
Chelmsford	E07000070	Lower tier local authority	10/04/2020	6			186			105
Chelmsford	E07000070	Lower tier local authority	09/04/2020	8			180			101.6
Chelmsford	E07000070	Lower tier local authority	08/04/2020	10			172			97.1
Chelmsford	E07000070	Lower tier local authority	07/04/2020	10			162			91.5
Chelmsford	E07000070	Lower tier local authority	06/04/2020	6			152			85.8
Chelmsford	E07000070	Lower tier local authority	05/04/2020	10			146			82.4
Chelmsford	E07000070	Lower tier local authority	04/04/2020	13			136			76.8
Chelmsford	E07000070	Lower tier local authority	03/04/2020	10			123			69.5
Chelmsford	E07000070	Lower tier local authority	02/04/2020	5			113			63.8
Chelmsford	E07000070	Lower tier local authority	01/04/2020	13			108			61
Chelmsford	E07000070	Lower tier local authority	31/03/2020	5			95			53.6
Chelmsford	E07000070	Lower tier local authority	30/03/2020	12			90			50.8
Chelmsford	E07000070	Lower tier local authority	29/03/2020	2			78			44
Chelmsford	E07000070	Lower tier local authority	28/03/2020	7			76			42.9
Chelmsford	E07000070	Lower tier local authority	27/03/2020	16			69			39
Chelmsford	E07000070	Lower tier local authority	26/03/2020	9			53			29.9
Chelmsford	E07000070	Lower tier local authority	25/03/2020	11			44			24.8
Chelmsford	E07000070	Lower tier local authority	24/03/2020	3			33			18.6
Chelmsford	E07000070	Lower tier local authority	23/03/2020	6			30			16.9
Chelmsford	E07000070	Lower tier local authority	22/03/2020	3			24			13.6
Chelmsford	E07000070	Lower tier local authority	20/03/2020	3			21			11.9
Chelmsford	E07000070	Lower tier local authority	19/03/2020	1			18			10.2
Chelmsford	E07000070	Lower tier local authority	18/03/2020	1			17			9.6
Chelmsford	E07000070	Lower tier local authority	17/03/2020	2			16			9
Chelmsford	E07000070	Lower tier local authority	16/03/2020	1			14			7.9
Chelmsford	E07000070	Lower tier local authority	13/03/2020	4			13			7.3
Chelmsford	E07000070	Lower tier local authority	12/03/2020	4			9			5.1
Chelmsford	E07000070	Lower tier local authority	10/03/2020	1			5			2.8
Chelmsford	E07000070	Lower tier local authority	09/03/2020	1			4			2.3
Chelmsford	E07000070	Lower tier local authority	06/03/2020	1			3			1.7
Chelmsford	E07000070	Lower tier local authority	04/03/2020	2			2			1.1
Cheltenham	E07000078	Lower tier local authority	18/05/2020	0			318			271.6
Cheltenham	E07000078	Lower tier local authority	17/05/2020	1			318			271.6
Cheltenham	E07000078	Lower tier local authority	13/05/2020	1			317			270.7
Cheltenham	E07000078	Lower tier local authority	09/05/2020	1			316			269.9
Cheltenham	E07000078	Lower tier local authority	08/05/2020	1			315			269
Cheltenham	E07000078	Lower tier local authority	06/05/2020	2			314			268.2
Cheltenham	E07000078	Lower tier local authority	05/05/2020	2			312			266.5
Cheltenham	E07000078	Lower tier local authority	04/05/2020	4			310			264.8
Cheltenham	E07000078	Lower tier local authority	03/05/2020	1			306			261.3
Cheltenham	E07000078	Lower tier local authority	02/05/2020	2			305			260.5
Cheltenham	E07000078	Lower tier local authority	01/05/2020	3			303			258.8
Cheltenham	E07000078	Lower tier local authority	30/04/2020	3			300			256.2
Cheltenham	E07000078	Lower tier local authority	29/04/2020	3			297			253.7
Cheltenham	E07000078	Lower tier local authority	27/04/2020	7			294			251.1

Reported Cases up to 18 May 2020

Area name	Area code	Area type	Specimen date	Daily lab-confirmed cases	Previously reported daily cases	Change in daily cases	Cumulative lab-confirmed cases	Previously reported cumulative cases	Change in cumulative cases	Cumulative lab-confirmed cases rate
Cheltenham	E07000078	Lower tier local authority	26/04/2020	3			287			245.1
Cheltenham	E07000078	Lower tier local authority	25/04/2020	2			284			242.5
Cheltenham	E07000078	Lower tier local authority	24/04/2020	7			282			240.8
Cheltenham	E07000078	Lower tier local authority	23/04/2020	7			275			234.9
Cheltenham	E07000078	Lower tier local authority	22/04/2020	7			268			228.9
Cheltenham	E07000078	Lower tier local authority	21/04/2020	4			261			222.9
Cheltenham	E07000078	Lower tier local authority	20/04/2020	6			257			219.5
Cheltenham	E07000078	Lower tier local authority	19/04/2020	1			251			214.4
Cheltenham	E07000078	Lower tier local authority	18/04/2020	6			250			213.5
Cheltenham	E07000078	Lower tier local authority	17/04/2020	4			244			208.4
Cheltenham	E07000078	Lower tier local authority	16/04/2020	14			240			205
Cheltenham	E07000078	Lower tier local authority	15/04/2020	15			226			193
Cheltenham	E07000078	Lower tier local authority	14/04/2020	9			211			180.2
Cheltenham	E07000078	Lower tier local authority	13/04/2020	9			202			172.5
Cheltenham	E07000078	Lower tier local authority	12/04/2020	13			193			164.8
Cheltenham	E07000078	Lower tier local authority	11/04/2020	7			180			153.7
Cheltenham	E07000078	Lower tier local authority	10/04/2020	15			173			147.7
Cheltenham	E07000078	Lower tier local authority	09/04/2020	10			158			134.9
Cheltenham	E07000078	Lower tier local authority	08/04/2020	10			148			126.4
Cheltenham	E07000078	Lower tier local authority	07/04/2020	9			138			117.9
Cheltenham	E07000078	Lower tier local authority	06/04/2020	8			129			110.2
Cheltenham	E07000078	Lower tier local authority	05/04/2020	14			121			103.3
Cheltenham	E07000078	Lower tier local authority	04/04/2020	8			107			91.4
Cheltenham	E07000078	Lower tier local authority	03/04/2020	8			99			84.6
Cheltenham	E07000078	Lower tier local authority	02/04/2020	15			91			77.7
Cheltenham	E07000078	Lower tier local authority	01/04/2020	12			76			64.9
Cheltenham	E07000078	Lower tier local authority	31/03/2020	10			64			54.7
Cheltenham	E07000078	Lower tier local authority	30/03/2020	12			54			46.1
Cheltenham	E07000078	Lower tier local authority	29/03/2020	3			42			35.9
Cheltenham	E07000078	Lower tier local authority	28/03/2020	2			39			33.3
Cheltenham	E07000078	Lower tier local authority	27/03/2020	5			37			31.6
Cheltenham	E07000078	Lower tier local authority	26/03/2020	4			32			27.3
Cheltenham	E07000078	Lower tier local authority	25/03/2020	8			28			23.9
Cheltenham	E07000078	Lower tier local authority	24/03/2020	5			20			17.1
Cheltenham	E07000078	Lower tier local authority	23/03/2020	4			15			12.8
Cheltenham	E07000078	Lower tier local authority	21/03/2020	1			11			9.4
Cheltenham	E07000078	Lower tier local authority	20/03/2020	3			10			8.5
Cheltenham	E07000078	Lower tier local authority	18/03/2020	4			7			6
Cheltenham	E07000078	Lower tier local authority	16/03/2020	1			3			2.6
Cheltenham	E07000078	Lower tier local authority	13/03/2020	1			2			1.7
Cheltenham	E07000078	Lower tier local authority	04/03/2020	1			1			0.9
Cherwell	E07000177	Lower tier local authority	18/05/2020	0			386			258.8
Cherwell	E07000177	Lower tier local authority	15/05/2020	7			386			258.8
Cherwell	E07000177	Lower tier local authority	14/05/2020	2			379			254.1
Cherwell	E07000177	Lower tier local authority	13/05/2020	7			377			252.7
Cherwell	E07000177	Lower tier local authority	12/05/2020	2			370			248.1
Cherwell	E07000177	Lower tier local authority	11/05/2020	3			368			246.7
Cherwell	E07000177	Lower tier local authority	10/05/2020	1			365			244.7
Cherwell	E07000177	Lower tier local authority	09/05/2020	8			364			244
Cherwell	E07000177	Lower tier local authority	08/05/2020	3			356			238.7
Cherwell	E07000177	Lower tier local authority	07/05/2020	8			353			236.7
Cherwell	E07000177	Lower tier local authority	06/05/2020	7			345			231.3
Cherwell	E07000177	Lower tier local authority	05/05/2020	11			338			226.6

Reported Cases up to 18 May 2020

Area name	Area code	Area type	Specimen date	Daily lab-confirmed cases	Previously reported daily cases	Change in daily cases	Cumulative lab-confirmed cases	Previously reported cumulative cases	Change in cumulative cases	Cumulative lab-confirmed cases rate
Cherwell	E07000177	Lower tier local authority	04/05/2020	5			327			219.2
Cherwell	E07000177	Lower tier local authority	02/05/2020	4			322			215.9
Cherwell	E07000177	Lower tier local authority	01/05/2020	9			318			213.2
Cherwell	E07000177	Lower tier local authority	30/04/2020	4			309			207.2
Cherwell	E07000177	Lower tier local authority	29/04/2020	1			305			204.5
Cherwell	E07000177	Lower tier local authority	28/04/2020	2			304			203.8
Cherwell	E07000177	Lower tier local authority	27/04/2020	6			302			202.5
Cherwell	E07000177	Lower tier local authority	26/04/2020	8			296			198.4
Cherwell	E07000177	Lower tier local authority	25/04/2020	5			288			193.1
Cherwell	E07000177	Lower tier local authority	24/04/2020	11			283			189.7
Cherwell	E07000177	Lower tier local authority	23/04/2020	4			272			182.4
Cherwell	E07000177	Lower tier local authority	22/04/2020	11			268			179.7
Cherwell	E07000177	Lower tier local authority	21/04/2020	3			257			172.3
Cherwell	E07000177	Lower tier local authority	20/04/2020	5			254			170.3
Cherwell	E07000177	Lower tier local authority	19/04/2020	10			249			166.9
Cherwell	E07000177	Lower tier local authority	18/04/2020	4			239			160.2
Cherwell	E07000177	Lower tier local authority	17/04/2020	9			235			157.5
Cherwell	E07000177	Lower tier local authority	16/04/2020	6			226			151.5
Cherwell	E07000177	Lower tier local authority	15/04/2020	8			220			147.5
Cherwell	E07000177	Lower tier local authority	14/04/2020	9			212			142.1
Cherwell	E07000177	Lower tier local authority	13/04/2020	10			203			136.1
Cherwell	E07000177	Lower tier local authority	12/04/2020	5			193			129.4
Cherwell	E07000177	Lower tier local authority	11/04/2020	6			188			126
Cherwell	E07000177	Lower tier local authority	10/04/2020	5			182			122
Cherwell	E07000177	Lower tier local authority	09/04/2020	15			177			118.7
Cherwell	E07000177	Lower tier local authority	08/04/2020	16			162			108.6
Cherwell	E07000177	Lower tier local authority	07/04/2020	21			146			97.9
Cherwell	E07000177	Lower tier local authority	06/04/2020	8			125			83.8
Cherwell	E07000177	Lower tier local authority	05/04/2020	14			117			78.4
Cherwell	E07000177	Lower tier local authority	04/04/2020	11			103			69.1
Cherwell	E07000177	Lower tier local authority	03/04/2020	18			92			61.7
Cherwell	E07000177	Lower tier local authority	02/04/2020	10			74			49.6
Cherwell	E07000177	Lower tier local authority	01/04/2020	9			64			42.9
Cherwell	E07000177	Lower tier local authority	31/03/2020	5			55			36.9
Cherwell	E07000177	Lower tier local authority	30/03/2020	7			50			33.5
Cherwell	E07000177	Lower tier local authority	29/03/2020	5			43			28.8
Cherwell	E07000177	Lower tier local authority	28/03/2020	5			38			25.5
Cherwell	E07000177	Lower tier local authority	26/03/2020	3			33			22.1
Cherwell	E07000177	Lower tier local authority	25/03/2020	3			30			20.1
Cherwell	E07000177	Lower tier local authority	24/03/2020	5			27			18.1
Cherwell	E07000177	Lower tier local authority	23/03/2020	8			22			14.7
Cherwell	E07000177	Lower tier local authority	22/03/2020	3			14			9.4
Cherwell	E07000177	Lower tier local authority	20/03/2020	2			11			7.4
Cherwell	E07000177	Lower tier local authority	19/03/2020	2			9			6
Cherwell	E07000177	Lower tier local authority	17/03/2020	1			7			4.7
Cherwell	E07000177	Lower tier local authority	15/03/2020	2			6			4
Cherwell	E07000177	Lower tier local authority	13/03/2020	1			4			2.7
Cherwell	E07000177	Lower tier local authority	11/03/2020	1			3			2
Cherwell	E07000177	Lower tier local authority	09/03/2020	1			2			1.3
Cherwell	E07000177	Lower tier local authority	08/02/2020	1			1			0.7
Cheshire East	E06000049	Lower tier local authority	18/05/2020	0			1119			293.9
Cheshire East	E06000049	Lower tier local authority	16/05/2020	9			1119			293.9
Cheshire East	E06000049	Lower tier local authority	15/05/2020	17			1110			291.5

Reported Cases up to 18 May 2020

Area name	Area code	Area type	Specimen date	Daily lab-confirmed cases	Previously reported daily cases	Change in daily cases	Cumulative lab-confirmed cases	Previously reported cumulative cases	Change in cumulative cases	Cumulative lab-confirmed cases rate
Cheshire East	E06000049	Lower tier local authority	14/05/2020	15			1093			287
Cheshire East	E06000049	Lower tier local authority	13/05/2020	10			1078			283.1
Cheshire East	E06000049	Lower tier local authority	12/05/2020	13			1068			280.5
Cheshire East	E06000049	Lower tier local authority	11/05/2020	14			1055			277.1
Cheshire East	E06000049	Lower tier local authority	10/05/2020	5			1041			273.4
Cheshire East	E06000049	Lower tier local authority	09/05/2020	9			1036			272.1
Cheshire East	E06000049	Lower tier local authority	08/05/2020	7			1027			269.7
Cheshire East	E06000049	Lower tier local authority	07/05/2020	14			1020			267.9
Cheshire East	E06000049	Lower tier local authority	06/05/2020	27			1006			264.2
Cheshire East	E06000049	Lower tier local authority	05/05/2020	19			979			257.1
Cheshire East	E06000049	Lower tier local authority	04/05/2020	18			960			252.1
Cheshire East	E06000049	Lower tier local authority	03/05/2020	8			942			247.4
Cheshire East	E06000049	Lower tier local authority	02/05/2020	19			934			245.3
Cheshire East	E06000049	Lower tier local authority	01/05/2020	14			915			240.3
Cheshire East	E06000049	Lower tier local authority	30/04/2020	25			901			236.6
Cheshire East	E06000049	Lower tier local authority	29/04/2020	19			876			230
Cheshire East	E06000049	Lower tier local authority	28/04/2020	17			857			225.1
Cheshire East	E06000049	Lower tier local authority	27/04/2020	24			840			220.6
Cheshire East	E06000049	Lower tier local authority	26/04/2020	12			816			214.3
Cheshire East	E06000049	Lower tier local authority	25/04/2020	27			804			211.1
Cheshire East	E06000049	Lower tier local authority	24/04/2020	28			777			204
Cheshire East	E06000049	Lower tier local authority	23/04/2020	33			749			196.7
Cheshire East	E06000049	Lower tier local authority	22/04/2020	22			716			188
Cheshire East	E06000049	Lower tier local authority	21/04/2020	21			694			182.3
Cheshire East	E06000049	Lower tier local authority	20/04/2020	22			673			176.7
Cheshire East	E06000049	Lower tier local authority	19/04/2020	21			651			171
Cheshire East	E06000049	Lower tier local authority	18/04/2020	24			630			165.4
Cheshire East	E06000049	Lower tier local authority	17/04/2020	31			606			159.1
Cheshire East	E06000049	Lower tier local authority	16/04/2020	33			575			151
Cheshire East	E06000049	Lower tier local authority	15/04/2020	26			542			142.3
Cheshire East	E06000049	Lower tier local authority	14/04/2020	28			516			135.5
Cheshire East	E06000049	Lower tier local authority	13/04/2020	31			488			128.2
Cheshire East	E06000049	Lower tier local authority	12/04/2020	19			457			120
Cheshire East	E06000049	Lower tier local authority	11/04/2020	29			438			115
Cheshire East	E06000049	Lower tier local authority	10/04/2020	29			409			107.4
Cheshire East	E06000049	Lower tier local authority	09/04/2020	39			380			99.8
Cheshire East	E06000049	Lower tier local authority	08/04/2020	33			341			89.6
Cheshire East	E06000049	Lower tier local authority	07/04/2020	28			308			80.9
Cheshire East	E06000049	Lower tier local authority	06/04/2020	33			280			73.5
Cheshire East	E06000049	Lower tier local authority	05/04/2020	27			247			64.9
Cheshire East	E06000049	Lower tier local authority	04/04/2020	19			220			57.8
Cheshire East	E06000049	Lower tier local authority	03/04/2020	14			201			52.8
Cheshire East	E06000049	Lower tier local authority	02/04/2020	28			187			49.1
Cheshire East	E06000049	Lower tier local authority	01/04/2020	31			159			41.8
Cheshire East	E06000049	Lower tier local authority	31/03/2020	18			128			33.6
Cheshire East	E06000049	Lower tier local authority	30/03/2020	12			110			28.9
Cheshire East	E06000049	Lower tier local authority	29/03/2020	13			98			25.7
Cheshire East	E06000049	Lower tier local authority	28/03/2020	8			85			22.3
Cheshire East	E06000049	Lower tier local authority	27/03/2020	14			77			20.2
Cheshire East	E06000049	Lower tier local authority	26/03/2020	10			63			16.5
Cheshire East	E06000049	Lower tier local authority	25/03/2020	12			53			13.9
Cheshire East	E06000049	Lower tier local authority	24/03/2020	7			41			10.8
Cheshire East	E06000049	Lower tier local authority	23/03/2020	2			34			8.9

Reported Cases up to 18 May 2020

Area name	Area code	Area type	Specimen date	Daily lab-confirmed cases	Previously reported daily cases	Change in daily cases	Cumulative lab-confirmed cases	Previously reported cumulative cases	Change in cumulative cases	Cumulative lab-confirmed cases rate
Cheshire East	E06000049	Lower tier local authority	22/03/2020	5			32			8.4
Cheshire East	E06000049	Lower tier local authority	21/03/2020	3			27			7.1
Cheshire East	E06000049	Lower tier local authority	20/03/2020	1			24			6.3
Cheshire East	E06000049	Lower tier local authority	19/03/2020	4			23			6
Cheshire East	E06000049	Lower tier local authority	18/03/2020	4			19			5
Cheshire East	E06000049	Lower tier local authority	17/03/2020	4			15			3.9
Cheshire East	E06000049	Lower tier local authority	15/03/2020	1			11			2.9
Cheshire East	E06000049	Lower tier local authority	14/03/2020	3			10			2.6
Cheshire East	E06000049	Lower tier local authority	13/03/2020	2			7			1.8
Cheshire East	E06000049	Lower tier local authority	12/03/2020	3			5			1.3
Cheshire East	E06000049	Lower tier local authority	11/03/2020	1			2			0.5
Cheshire East	E06000049	Lower tier local authority	10/03/2020	1			1			0.3
Cheshire West and Chester	E06000050	Lower tier local authority	18/05/2020	0			1009			296.3
Cheshire West and Chester	E06000050	Lower tier local authority	17/05/2020	1			1009			296.3
Cheshire West and Chester	E06000050	Lower tier local authority	16/05/2020	12			1008			296
Cheshire West and Chester	E06000050	Lower tier local authority	15/05/2020	8			996			292.5
Cheshire West and Chester	E06000050	Lower tier local authority	14/05/2020	13			988			290.2
Cheshire West and Chester	E06000050	Lower tier local authority	13/05/2020	9			975			286.3
Cheshire West and Chester	E06000050	Lower tier local authority	12/05/2020	16			966			283.7
Cheshire West and Chester	E06000050	Lower tier local authority	11/05/2020	20			950			279
Cheshire West and Chester	E06000050	Lower tier local authority	10/05/2020	4			930			273.1
Cheshire West and Chester	E06000050	Lower tier local authority	09/05/2020	7			926			272
Cheshire West and Chester	E06000050	Lower tier local authority	08/05/2020	14			919			269.9
Cheshire West and Chester	E06000050	Lower tier local authority	07/05/2020	8			905			265.8
Cheshire West and Chester	E06000050	Lower tier local authority	06/05/2020	8			897			263.4
Cheshire West and Chester	E06000050	Lower tier local authority	05/05/2020	5			889			261.1
Cheshire West and Chester	E06000050	Lower tier local authority	04/05/2020	12			884			259.6
Cheshire West and Chester	E06000050	Lower tier local authority	03/05/2020	10			872			256.1
Cheshire West and Chester	E06000050	Lower tier local authority	02/05/2020	9			862			253.2
Cheshire West and Chester	E06000050	Lower tier local authority	01/05/2020	21			853			250.5
Cheshire West and Chester	E06000050	Lower tier local authority	30/04/2020	17			832			244.3
Cheshire West and Chester	E06000050	Lower tier local authority	29/04/2020	14			815			239.4
Cheshire West and Chester	E06000050	Lower tier local authority	28/04/2020	34			801			235.2
Cheshire West and Chester	E06000050	Lower tier local authority	27/04/2020	25			767			225.3
Cheshire West and Chester	E06000050	Lower tier local authority	26/04/2020	9			742			217.9
Cheshire West and Chester	E06000050	Lower tier local authority	25/04/2020	16			733			215.3
Cheshire West and Chester	E06000050	Lower tier local authority	24/04/2020	19			717			210.6
Cheshire West and Chester	E06000050	Lower tier local authority	23/04/2020	26			698			205
Cheshire West and Chester	E06000050	Lower tier local authority	22/04/2020	13			672			197.4
Cheshire West and Chester	E06000050	Lower tier local authority	21/04/2020	40			659			193.5
Cheshire West and Chester	E06000050	Lower tier local authority	20/04/2020	18			619			181.8
Cheshire West and Chester	E06000050	Lower tier local authority	19/04/2020	18			601			176.5
Cheshire West and Chester	E06000050	Lower tier local authority	18/04/2020	12			583			171.2
Cheshire West and Chester	E06000050	Lower tier local authority	17/04/2020	31			571			167.7
Cheshire West and Chester	E06000050	Lower tier local authority	16/04/2020	19			540			158.6
Cheshire West and Chester	E06000050	Lower tier local authority	15/04/2020	21			521			153
Cheshire West and Chester	E06000050	Lower tier local authority	14/04/2020	22			500			146.8
Cheshire West and Chester	E06000050	Lower tier local authority	13/04/2020	15			478			140.4
Cheshire West and Chester	E06000050	Lower tier local authority	12/04/2020	27			463			136
Cheshire West and Chester	E06000050	Lower tier local authority	11/04/2020	16			436			128
Cheshire West and Chester	E06000050	Lower tier local authority	10/04/2020	24			420			123.3
Cheshire West and Chester	E06000050	Lower tier local authority	09/04/2020	28			396			116.3
Cheshire West and Chester	E06000050	Lower tier local authority	08/04/2020	28			368			108.1

Reported Cases up to 18 May 2020

Area name	Area code	Area type	Specimen date	Daily lab-confirmed cases	Previously reported daily cases	Change in daily cases	Cumulative lab-confirmed cases	Previously reported cumulative cases	Change in cumulative cases	Cumulative lab-confirmed cases rate
Cheshire West and Chester	E06000050	Lower tier local authority	07/04/2020	30			340			99.9
Cheshire West and Chester	E06000050	Lower tier local authority	06/04/2020	31			310			91
Cheshire West and Chester	E06000050	Lower tier local authority	05/04/2020	31			279			81.9
Cheshire West and Chester	E06000050	Lower tier local authority	04/04/2020	30			248			72.8
Cheshire West and Chester	E06000050	Lower tier local authority	03/04/2020	36			218			64
Cheshire West and Chester	E06000050	Lower tier local authority	02/04/2020	25			182			53.5
Cheshire West and Chester	E06000050	Lower tier local authority	01/04/2020	29			157			46.1
Cheshire West and Chester	E06000050	Lower tier local authority	31/03/2020	18			128			37.6
Cheshire West and Chester	E06000050	Lower tier local authority	30/03/2020	16			110			32.3
Cheshire West and Chester	E06000050	Lower tier local authority	29/03/2020	23			94			27.6
Cheshire West and Chester	E06000050	Lower tier local authority	28/03/2020	11			71			20.9
Cheshire West and Chester	E06000050	Lower tier local authority	27/03/2020	17			60			17.6
Cheshire West and Chester	E06000050	Lower tier local authority	26/03/2020	5			43			12.6
Cheshire West and Chester	E06000050	Lower tier local authority	25/03/2020	5			38			11.2
Cheshire West and Chester	E06000050	Lower tier local authority	24/03/2020	4			33			9.7
Cheshire West and Chester	E06000050	Lower tier local authority	23/03/2020	5			29			8.5
Cheshire West and Chester	E06000050	Lower tier local authority	22/03/2020	3			24			7
Cheshire West and Chester	E06000050	Lower tier local authority	21/03/2020	1			21			6.2
Cheshire West and Chester	E06000050	Lower tier local authority	20/03/2020	3			20			5.9
Cheshire West and Chester	E06000050	Lower tier local authority	19/03/2020	4			17			5
Cheshire West and Chester	E06000050	Lower tier local authority	18/03/2020	2			13			3.8
Cheshire West and Chester	E06000050	Lower tier local authority	17/03/2020	1			11			3.2
Cheshire West and Chester	E06000050	Lower tier local authority	16/03/2020	2			10			2.9
Cheshire West and Chester	E06000050	Lower tier local authority	15/03/2020	2			8			2.3
Cheshire West and Chester	E06000050	Lower tier local authority	12/03/2020	1			6			1.8
Cheshire West and Chester	E06000050	Lower tier local authority	11/03/2020	2			5			1.5
Cheshire West and Chester	E06000050	Lower tier local authority	10/03/2020	2			3			0.9
Cheshire West and Chester	E06000050	Lower tier local authority	02/03/2020	1			1			0.3
Chesterfield	E07000034	Lower tier local authority	18/05/2020	1			204			195
Chesterfield	E07000034	Lower tier local authority	17/05/2020	1			203			194
Chesterfield	E07000034	Lower tier local authority	16/05/2020	1			202			193.1
Chesterfield	E07000034	Lower tier local authority	15/05/2020	2			201			192.1
Chesterfield	E07000034	Lower tier local authority	14/05/2020	4			199			190.2
Chesterfield	E07000034	Lower tier local authority	13/05/2020	4			195			186.4
Chesterfield	E07000034	Lower tier local authority	12/05/2020	4			191			182.6
Chesterfield	E07000034	Lower tier local authority	11/05/2020	2			187			178.7
Chesterfield	E07000034	Lower tier local authority	10/05/2020	2			185			176.8
Chesterfield	E07000034	Lower tier local authority	09/05/2020	4			183			174.9
Chesterfield	E07000034	Lower tier local authority	08/05/2020	1			179			171.1
Chesterfield	E07000034	Lower tier local authority	07/05/2020	1			178			170.1
Chesterfield	E07000034	Lower tier local authority	06/05/2020	1			177			169.2
Chesterfield	E07000034	Lower tier local authority	05/05/2020	4			176			168.2
Chesterfield	E07000034	Lower tier local authority	04/05/2020	1			172			164.4
Chesterfield	E07000034	Lower tier local authority	02/05/2020	2			171			163.4
Chesterfield	E07000034	Lower tier local authority	01/05/2020	2			169			161.5
Chesterfield	E07000034	Lower tier local authority	29/04/2020	5			167			159.6
Chesterfield	E07000034	Lower tier local authority	28/04/2020	7			162			154.8
Chesterfield	E07000034	Lower tier local authority	27/04/2020	3			155			148.1
Chesterfield	E07000034	Lower tier local authority	26/04/2020	5			152			145.3
Chesterfield	E07000034	Lower tier local authority	25/04/2020	3			147			140.5
Chesterfield	E07000034	Lower tier local authority	24/04/2020	7			144			137.6
Chesterfield	E07000034	Lower tier local authority	23/04/2020	3			137			130.9
Chesterfield	E07000034	Lower tier local authority	22/04/2020	4			134			128.1

Reported Cases up to 18 May 2020

Area name	Area code	Area type	Specimen date	Daily lab-confirmed cases	Previously reported daily cases	Change in daily cases	Cumulative lab-confirmed cases	Previously reported cumulative cases	Change in cumulative cases	Cumulative lab-confirmed cases rate
Chesterfield	E07000034	Lower tier local authority	21/04/2020	4			130			124.2
Chesterfield	E07000034	Lower tier local authority	20/04/2020	3			126			120.4
Chesterfield	E07000034	Lower tier local authority	19/04/2020	3			123			117.6
Chesterfield	E07000034	Lower tier local authority	18/04/2020	1			120			114.7
Chesterfield	E07000034	Lower tier local authority	17/04/2020	2			119			113.7
Chesterfield	E07000034	Lower tier local authority	16/04/2020	1			117			111.8
Chesterfield	E07000034	Lower tier local authority	15/04/2020	2			116			110.9
Chesterfield	E07000034	Lower tier local authority	14/04/2020	1			114			109
Chesterfield	E07000034	Lower tier local authority	13/04/2020	1			113			108
Chesterfield	E07000034	Lower tier local authority	12/04/2020	2			112			107
Chesterfield	E07000034	Lower tier local authority	11/04/2020	1			110			105.1
Chesterfield	E07000034	Lower tier local authority	10/04/2020	5			109			104.2
Chesterfield	E07000034	Lower tier local authority	09/04/2020	6			104			99.4
Chesterfield	E07000034	Lower tier local authority	08/04/2020	10			98			93.7
Chesterfield	E07000034	Lower tier local authority	07/04/2020	6			88			84.1
Chesterfield	E07000034	Lower tier local authority	06/04/2020	5			82			78.4
Chesterfield	E07000034	Lower tier local authority	05/04/2020	1			77			73.6
Chesterfield	E07000034	Lower tier local authority	04/04/2020	2			76			72.6
Chesterfield	E07000034	Lower tier local authority	03/04/2020	5			74			70.7
Chesterfield	E07000034	Lower tier local authority	02/04/2020	1			69			65.9
Chesterfield	E07000034	Lower tier local authority	01/04/2020	9			68			65
Chesterfield	E07000034	Lower tier local authority	31/03/2020	12			59			56.4
Chesterfield	E07000034	Lower tier local authority	30/03/2020	5			47			44.9
Chesterfield	E07000034	Lower tier local authority	29/03/2020	4			42			40.1
Chesterfield	E07000034	Lower tier local authority	28/03/2020	4			38			36.3
Chesterfield	E07000034	Lower tier local authority	27/03/2020	3			34			32.5
Chesterfield	E07000034	Lower tier local authority	26/03/2020	2			31			29.6
Chesterfield	E07000034	Lower tier local authority	25/03/2020	1			29			27.7
Chesterfield	E07000034	Lower tier local authority	23/03/2020	2			28			26.8
Chesterfield	E07000034	Lower tier local authority	22/03/2020	5			26			24.8
Chesterfield	E07000034	Lower tier local authority	21/03/2020	4			21			20.1
Chesterfield	E07000034	Lower tier local authority	20/03/2020	3			17			16.2
Chesterfield	E07000034	Lower tier local authority	19/03/2020	1			14			13.4
Chesterfield	E07000034	Lower tier local authority	18/03/2020	4			13			12.4
Chesterfield	E07000034	Lower tier local authority	17/03/2020	2			9			8.6
Chesterfield	E07000034	Lower tier local authority	16/03/2020	4			7			6.7
Chesterfield	E07000034	Lower tier local authority	15/03/2020	1			3			2.9
Chesterfield	E07000034	Lower tier local authority	14/03/2020	1			2			1.9
Chesterfield	E07000034	Lower tier local authority	03/03/2020	1			1			1
Chichester	E07000225	Lower tier local authority	18/05/2020	0			139			115.1
Chichester	E07000225	Lower tier local authority	15/05/2020	1			139			115.1
Chichester	E07000225	Lower tier local authority	11/05/2020	1			138			114.3
Chichester	E07000225	Lower tier local authority	09/05/2020	1			137			113.5
Chichester	E07000225	Lower tier local authority	08/05/2020	1			136			112.6
Chichester	E07000225	Lower tier local authority	06/05/2020	3			135			111.8
Chichester	E07000225	Lower tier local authority	04/05/2020	2			132			109.3
Chichester	E07000225	Lower tier local authority	03/05/2020	2			130			107.7
Chichester	E07000225	Lower tier local authority	30/04/2020	3			128			106
Chichester	E07000225	Lower tier local authority	29/04/2020	1			125			103.5
Chichester	E07000225	Lower tier local authority	28/04/2020	3			124			102.7
Chichester	E07000225	Lower tier local authority	27/04/2020	4			121			100.2
Chichester	E07000225	Lower tier local authority	24/04/2020	7			117			96.9
Chichester	E07000225	Lower tier local authority	23/04/2020	2			110			91.1

Reported Cases up to 18 May 2020

Area name	Area code	Area type	Specimen date	Daily lab-confirmed cases	Previously reported daily cases	Change in daily cases	Cumulative lab-confirmed cases	Previously reported cumulative cases	Change in cumulative cases	Cumulative lab-confirmed cases rate
Chichester	E07000225	Lower tier local authority	22/04/2020	2			108			89.4
Chichester	E07000225	Lower tier local authority	21/04/2020	4			106			87.8
Chichester	E07000225	Lower tier local authority	20/04/2020	2			102			84.5
Chichester	E07000225	Lower tier local authority	18/04/2020	2			100			82.8
Chichester	E07000225	Lower tier local authority	17/04/2020	6			98			81.2
Chichester	E07000225	Lower tier local authority	16/04/2020	7			92			76.2
Chichester	E07000225	Lower tier local authority	15/04/2020	2			85			70.4
Chichester	E07000225	Lower tier local authority	14/04/2020	2			83			68.7
Chichester	E07000225	Lower tier local authority	13/04/2020	6			81			67.1
Chichester	E07000225	Lower tier local authority	12/04/2020	6			75			62.1
Chichester	E07000225	Lower tier local authority	11/04/2020	1			69			57.1
Chichester	E07000225	Lower tier local authority	10/04/2020	1			68			56.3
Chichester	E07000225	Lower tier local authority	09/04/2020	4			67			55.5
Chichester	E07000225	Lower tier local authority	08/04/2020	2			63			52.2
Chichester	E07000225	Lower tier local authority	07/04/2020	6			61			50.5
Chichester	E07000225	Lower tier local authority	06/04/2020	2			55			45.5
Chichester	E07000225	Lower tier local authority	05/04/2020	4			53			43.9
Chichester	E07000225	Lower tier local authority	04/04/2020	3			49			40.6
Chichester	E07000225	Lower tier local authority	03/04/2020	11			46			38.1
Chichester	E07000225	Lower tier local authority	02/04/2020	1			35			29
Chichester	E07000225	Lower tier local authority	01/04/2020	1			34			28.2
Chichester	E07000225	Lower tier local authority	31/03/2020	3			33			27.3
Chichester	E07000225	Lower tier local authority	30/03/2020	4			30			24.8
Chichester	E07000225	Lower tier local authority	29/03/2020	1			26			21.5
Chichester	E07000225	Lower tier local authority	28/03/2020	1			25			20.7
Chichester	E07000225	Lower tier local authority	27/03/2020	1			24			19.9
Chichester	E07000225	Lower tier local authority	26/03/2020	1			23			19
Chichester	E07000225	Lower tier local authority	25/03/2020	1			22			18.2
Chichester	E07000225	Lower tier local authority	24/03/2020	1			21			17.4
Chichester	E07000225	Lower tier local authority	23/03/2020	2			20			16.6
Chichester	E07000225	Lower tier local authority	22/03/2020	2			18			14.9
Chichester	E07000225	Lower tier local authority	21/03/2020	3			16			13.3
Chichester	E07000225	Lower tier local authority	19/03/2020	5			13			10.8
Chichester	E07000225	Lower tier local authority	18/03/2020	2			8			6.6
Chichester	E07000225	Lower tier local authority	17/03/2020	3			6			5
Chichester	E07000225	Lower tier local authority	01/03/2020	2			3			2.5
Chichester	E07000225	Lower tier local authority	24/02/2020	1			1			0.8
Chiltern	E07000005	Lower tier local authority	18/05/2020	0			186			193.9
Chiltern	E07000005	Lower tier local authority	16/05/2020	3			186			193.9
Chiltern	E07000005	Lower tier local authority	15/05/2020	2			183			190.8
Chiltern	E07000005	Lower tier local authority	14/05/2020	1			181			188.7
Chiltern	E07000005	Lower tier local authority	13/05/2020	2			180			187.6
Chiltern	E07000005	Lower tier local authority	09/05/2020	1			178			185.6
Chiltern	E07000005	Lower tier local authority	08/05/2020	2			177			184.5
Chiltern	E07000005	Lower tier local authority	06/05/2020	3			175			182.4
Chiltern	E07000005	Lower tier local authority	04/05/2020	3			172			179.3
Chiltern	E07000005	Lower tier local authority	02/05/2020	2			169			176.2
Chiltern	E07000005	Lower tier local authority	01/05/2020	1			167			174.1
Chiltern	E07000005	Lower tier local authority	30/04/2020	1			166			173
Chiltern	E07000005	Lower tier local authority	28/04/2020	4			165			172
Chiltern	E07000005	Lower tier local authority	27/04/2020	4			161			167.8
Chiltern	E07000005	Lower tier local authority	24/04/2020	4			157			163.7
Chiltern	E07000005	Lower tier local authority	23/04/2020	3			153			159.5

Reported Cases up to 18 May 2020

Area name	Area code	Area type	Specimen date	Daily lab-confirmed cases	Previously reported daily cases	Change in daily cases	Cumulative lab-confirmed cases	Previously reported cumulative cases	Change in cumulative cases	Cumulative lab-confirmed cases rate
Chiltern	E07000005	Lower tier local authority	22/04/2020	7			150			156.4
Chiltern	E07000005	Lower tier local authority	21/04/2020	3			143			149.1
Chiltern	E07000005	Lower tier local authority	20/04/2020	3			140			145.9
Chiltern	E07000005	Lower tier local authority	19/04/2020	3			137			142.8
Chiltern	E07000005	Lower tier local authority	18/04/2020	3			134			139.7
Chiltern	E07000005	Lower tier local authority	17/04/2020	7			131			136.6
Chiltern	E07000005	Lower tier local authority	16/04/2020	1			124			129.3
Chiltern	E07000005	Lower tier local authority	15/04/2020	6			123			128.2
Chiltern	E07000005	Lower tier local authority	14/04/2020	5			117			122
Chiltern	E07000005	Lower tier local authority	13/04/2020	4			112			116.8
Chiltern	E07000005	Lower tier local authority	11/04/2020	5			108			112.6
Chiltern	E07000005	Lower tier local authority	10/04/2020	6			103			107.4
Chiltern	E07000005	Lower tier local authority	09/04/2020	3			97			101.1
Chiltern	E07000005	Lower tier local authority	08/04/2020	1			94			98
Chiltern	E07000005	Lower tier local authority	07/04/2020	5			93			96.9
Chiltern	E07000005	Lower tier local authority	06/04/2020	3			88			91.7
Chiltern	E07000005	Lower tier local authority	05/04/2020	1			85			88.6
Chiltern	E07000005	Lower tier local authority	04/04/2020	7			84			87.6
Chiltern	E07000005	Lower tier local authority	03/04/2020	6			77			80.3
Chiltern	E07000005	Lower tier local authority	02/04/2020	12			71			74
Chiltern	E07000005	Lower tier local authority	01/04/2020	4			59			61.5
Chiltern	E07000005	Lower tier local authority	31/03/2020	5			55			57.3
Chiltern	E07000005	Lower tier local authority	30/03/2020	7			50			52.1
Chiltern	E07000005	Lower tier local authority	29/03/2020	1			43			44.8
Chiltern	E07000005	Lower tier local authority	28/03/2020	5			42			43.8
Chiltern	E07000005	Lower tier local authority	27/03/2020	6			37			38.6
Chiltern	E07000005	Lower tier local authority	25/03/2020	5			31			32.3
Chiltern	E07000005	Lower tier local authority	24/03/2020	2			26			27.1
Chiltern	E07000005	Lower tier local authority	23/03/2020	2			24			25
Chiltern	E07000005	Lower tier local authority	22/03/2020	2			22			22.9
Chiltern	E07000005	Lower tier local authority	21/03/2020	4			20			20.8
Chiltern	E07000005	Lower tier local authority	20/03/2020	1			16			16.7
Chiltern	E07000005	Lower tier local authority	18/03/2020	3			15			15.6
Chiltern	E07000005	Lower tier local authority	17/03/2020	1			12			12.5
Chiltern	E07000005	Lower tier local authority	16/03/2020	2			11			11.5
Chiltern	E07000005	Lower tier local authority	13/03/2020	1			9			9.4
Chiltern	E07000005	Lower tier local authority	12/03/2020	2			8			8.3
Chiltern	E07000005	Lower tier local authority	11/03/2020	2			6			6.3
Chiltern	E07000005	Lower tier local authority	10/03/2020	2			4			4.2
Chiltern	E07000005	Lower tier local authority	09/03/2020	1			2			2.1
Chiltern	E07000005	Lower tier local authority	01/03/2020	1			1			1
Chorley	E07000118	Lower tier local authority	18/05/2020	0			320			273.9
Chorley	E07000118	Lower tier local authority	16/05/2020	2			320			273.9
Chorley	E07000118	Lower tier local authority	15/05/2020	1			318			272.2
Chorley	E07000118	Lower tier local authority	14/05/2020	3			317			271.4
Chorley	E07000118	Lower tier local authority	13/05/2020	2			314			268.8
Chorley	E07000118	Lower tier local authority	12/05/2020	5			312			267.1
Chorley	E07000118	Lower tier local authority	11/05/2020	2			307			262.8
Chorley	E07000118	Lower tier local authority	10/05/2020	3			305			261.1
Chorley	E07000118	Lower tier local authority	09/05/2020	2			302			258.5
Chorley	E07000118	Lower tier local authority	08/05/2020	2			300			256.8
Chorley	E07000118	Lower tier local authority	07/05/2020	3			298			255.1
Chorley	E07000118	Lower tier local authority	06/05/2020	1			295			252.5

Reported Cases up to 18 May 2020

Area name	Area code	Area type	Specimen date	Daily lab-confirmed cases	Previously reported daily cases	Change in daily cases	Cumulative lab-confirmed cases	Previously reported cumulative cases	Change in cumulative cases	Cumulative lab-confirmed cases rate
Chorley	E07000118	Lower tier local authority	05/05/2020	5			294			251.7
Chorley	E07000118	Lower tier local authority	04/05/2020	3			289			247.4
Chorley	E07000118	Lower tier local authority	03/05/2020	8			286			244.8
Chorley	E07000118	Lower tier local authority	02/05/2020	1			278			238
Chorley	E07000118	Lower tier local authority	01/05/2020	4			277			237.1
Chorley	E07000118	Lower tier local authority	30/04/2020	1			273			233.7
Chorley	E07000118	Lower tier local authority	29/04/2020	5			272			232.8
Chorley	E07000118	Lower tier local authority	28/04/2020	4			267			228.6
Chorley	E07000118	Lower tier local authority	27/04/2020	8			263			225.1
Chorley	E07000118	Lower tier local authority	26/04/2020	3			255			218.3
Chorley	E07000118	Lower tier local authority	25/04/2020	6			252			215.7
Chorley	E07000118	Lower tier local authority	24/04/2020	3			246			210.6
Chorley	E07000118	Lower tier local authority	23/04/2020	5			243			208
Chorley	E07000118	Lower tier local authority	22/04/2020	13			238			203.7
Chorley	E07000118	Lower tier local authority	21/04/2020	3			225			192.6
Chorley	E07000118	Lower tier local authority	20/04/2020	5			222			190
Chorley	E07000118	Lower tier local authority	19/04/2020	5			217			185.8
Chorley	E07000118	Lower tier local authority	18/04/2020	8			212			181.5
Chorley	E07000118	Lower tier local authority	17/04/2020	9			204			174.6
Chorley	E07000118	Lower tier local authority	16/04/2020	13			195			166.9
Chorley	E07000118	Lower tier local authority	15/04/2020	14			182			155.8
Chorley	E07000118	Lower tier local authority	14/04/2020	12			168			143.8
Chorley	E07000118	Lower tier local authority	13/04/2020	12			156			133.5
Chorley	E07000118	Lower tier local authority	12/04/2020	6			144			123.3
Chorley	E07000118	Lower tier local authority	11/04/2020	9			138			118.1
Chorley	E07000118	Lower tier local authority	10/04/2020	8			129			110.4
Chorley	E07000118	Lower tier local authority	09/04/2020	9			121			103.6
Chorley	E07000118	Lower tier local authority	08/04/2020	5			112			95.9
Chorley	E07000118	Lower tier local authority	07/04/2020	9			107			91.6
Chorley	E07000118	Lower tier local authority	06/04/2020	10			98			83.9
Chorley	E07000118	Lower tier local authority	05/04/2020	8			88			75.3
Chorley	E07000118	Lower tier local authority	04/04/2020	10			80			68.5
Chorley	E07000118	Lower tier local authority	03/04/2020	9			70			59.9
Chorley	E07000118	Lower tier local authority	02/04/2020	8			61			52.2
Chorley	E07000118	Lower tier local authority	01/04/2020	5			53			45.4
Chorley	E07000118	Lower tier local authority	31/03/2020	8			48			41.1
Chorley	E07000118	Lower tier local authority	30/03/2020	7			40			34.2
Chorley	E07000118	Lower tier local authority	29/03/2020	3			33			28.2
Chorley	E07000118	Lower tier local authority	27/03/2020	6			30			25.7
Chorley	E07000118	Lower tier local authority	26/03/2020	2			24			20.5
Chorley	E07000118	Lower tier local authority	25/03/2020	5			22			18.8
Chorley	E07000118	Lower tier local authority	24/03/2020	2			17			14.6
Chorley	E07000118	Lower tier local authority	23/03/2020	4			15			12.8
Chorley	E07000118	Lower tier local authority	21/03/2020	1			11			9.4
Chorley	E07000118	Lower tier local authority	20/03/2020	2			10			8.6
Chorley	E07000118	Lower tier local authority	19/03/2020	1			8			6.8
Chorley	E07000118	Lower tier local authority	18/03/2020	1			7			6
Chorley	E07000118	Lower tier local authority	16/03/2020	1			6			5.1
Chorley	E07000118	Lower tier local authority	15/03/2020	1			5			4.3
Chorley	E07000118	Lower tier local authority	13/03/2020	1			4			3.4
Chorley	E07000118	Lower tier local authority	09/03/2020	1			3			2.6
Chorley	E07000118	Lower tier local authority	05/03/2020	2			2			1.7
City of London	E09000001	Lower tier local authority	18/05/2020	0			17			195.3

Reported Cases up to 18 May 2020

Area name	Area code	Area type	Specimen date	Daily lab-confirmed cases	Previously reported daily cases	Change in daily cases	Cumulative lab-confirmed cases	Previously reported cumulative cases	Change in cumulative cases	Cumulative lab-confirmed cases rate
City of London	E09000001	Lower tier local authority	13/05/2020	1			17			195.3
City of London	E09000001	Lower tier local authority	21/04/2020	1			16			183.8
City of London	E09000001	Lower tier local authority	20/04/2020	2			15			172.3
City of London	E09000001	Lower tier local authority	08/04/2020	2			13			149.3
City of London	E09000001	Lower tier local authority	31/03/2020	1			11			126.3
City of London	E09000001	Lower tier local authority	30/03/2020	2			10			114.9
City of London	E09000001	Lower tier local authority	29/03/2020	1			8			91.9
City of London	E09000001	Lower tier local authority	27/03/2020	1			7			80.4
City of London	E09000001	Lower tier local authority	26/03/2020	1			6			68.9
City of London	E09000001	Lower tier local authority	20/03/2020				5			57.4
Colchester	E07000071	Lower tier local authority	18/05/2020	0			357			185.4
Colchester	E07000071	Lower tier local authority	16/05/2020	1			357			185.4
Colchester	E07000071	Lower tier local authority	15/05/2020	2			356			184.9
Colchester	E07000071	Lower tier local authority	14/05/2020	3			354			183.9
Colchester	E07000071	Lower tier local authority	13/05/2020	1			351			182.3
Colchester	E07000071	Lower tier local authority	12/05/2020	1			350			181.8
Colchester	E07000071	Lower tier local authority	11/05/2020	2			349			181.3
Colchester	E07000071	Lower tier local authority	10/05/2020	2			347			180.2
Colchester	E07000071	Lower tier local authority	08/05/2020	2			345			179.2
Colchester	E07000071	Lower tier local authority	07/05/2020	4			343			178.2
Colchester	E07000071	Lower tier local authority	06/05/2020	4			339			176.1
Colchester	E07000071	Lower tier local authority	05/05/2020	8			335			174
Colchester	E07000071	Lower tier local authority	04/05/2020	4			327			169.8
Colchester	E07000071	Lower tier local authority	03/05/2020	3			323			167.8
Colchester	E07000071	Lower tier local authority	02/05/2020	4			320			166.2
Colchester	E07000071	Lower tier local authority	01/05/2020	10			316			164.1
Colchester	E07000071	Lower tier local authority	30/04/2020	9			306			158.9
Colchester	E07000071	Lower tier local authority	29/04/2020	6			297			154.3
Colchester	E07000071	Lower tier local authority	28/04/2020	6			291			151.2
Colchester	E07000071	Lower tier local authority	27/04/2020	17			285			148
Colchester	E07000071	Lower tier local authority	26/04/2020	3			268			139.2
Colchester	E07000071	Lower tier local authority	25/04/2020	20			265			137.6
Colchester	E07000071	Lower tier local authority	24/04/2020	16			245			127.3
Colchester	E07000071	Lower tier local authority	23/04/2020	11			229			118.9
Colchester	E07000071	Lower tier local authority	22/04/2020	5			218			113.2
Colchester	E07000071	Lower tier local authority	21/04/2020	18			213			110.6
Colchester	E07000071	Lower tier local authority	20/04/2020	14			195			101.3
Colchester	E07000071	Lower tier local authority	19/04/2020	3			181			94
Colchester	E07000071	Lower tier local authority	18/04/2020	6			178			92.5
Colchester	E07000071	Lower tier local authority	17/04/2020	6			172			89.3
Colchester	E07000071	Lower tier local authority	16/04/2020	10			166			86.2
Colchester	E07000071	Lower tier local authority	15/04/2020	7			156			81
Colchester	E07000071	Lower tier local authority	14/04/2020	6			149			77.4
Colchester	E07000071	Lower tier local authority	13/04/2020	21			143			74.3
Colchester	E07000071	Lower tier local authority	12/04/2020	2			122			63.4
Colchester	E07000071	Lower tier local authority	11/04/2020	14			120			62.3
Colchester	E07000071	Lower tier local authority	10/04/2020	4			106			55.1
Colchester	E07000071	Lower tier local authority	09/04/2020	3			102			53
Colchester	E07000071	Lower tier local authority	08/04/2020	6			99			51.4
Colchester	E07000071	Lower tier local authority	07/04/2020	3			93			48.3
Colchester	E07000071	Lower tier local authority	06/04/2020	10			90			46.7
Colchester	E07000071	Lower tier local authority	05/04/2020	4			80			41.6
Colchester	E07000071	Lower tier local authority	04/04/2020	8			76			39.5

Reported Cases up to 18 May 2020

Area name	Area code	Area type	Specimen date	Daily lab-confirmed cases	Previously reported daily cases	Change in daily cases	Cumulative lab-confirmed cases	Previously reported cumulative cases	Change in cumulative cases	Cumulative lab-confirmed cases rate
Colchester	E07000071	Lower tier local authority	03/04/2020	4			68			35.3
Colchester	E07000071	Lower tier local authority	02/04/2020	6			64			33.2
Colchester	E07000071	Lower tier local authority	01/04/2020	6			58			30.1
Colchester	E07000071	Lower tier local authority	31/03/2020	7			52			27
Colchester	E07000071	Lower tier local authority	30/03/2020	6			45			23.4
Colchester	E07000071	Lower tier local authority	29/03/2020	7			39			20.3
Colchester	E07000071	Lower tier local authority	28/03/2020	2			32			16.6
Colchester	E07000071	Lower tier local authority	27/03/2020	4			30			15.6
Colchester	E07000071	Lower tier local authority	26/03/2020	6			26			13.5
Colchester	E07000071	Lower tier local authority	25/03/2020	5			20			10.4
Colchester	E07000071	Lower tier local authority	24/03/2020	4			15			7.8
Colchester	E07000071	Lower tier local authority	23/03/2020	3			11			5.7
Colchester	E07000071	Lower tier local authority	22/03/2020	2			8			4.2
Colchester	E07000071	Lower tier local authority	21/03/2020	2			6			3.1
Colchester	E07000071	Lower tier local authority	20/03/2020	1			4			2.1
Colchester	E07000071	Lower tier local authority	19/03/2020	1			3			1.6
Colchester	E07000071	Lower tier local authority	14/03/2020	1			2			1
Colchester	E07000071	Lower tier local authority	10/03/2020	1			1			0.5
Copeland	E07000029	Lower tier local authority	18/05/2020	0			262			382.9
Copeland	E07000029	Lower tier local authority	12/05/2020	1			262			382.9
Copeland	E07000029	Lower tier local authority	11/05/2020	1			261			381.4
Copeland	E07000029	Lower tier local authority	08/05/2020	1			260			380
Copeland	E07000029	Lower tier local authority	07/05/2020	2			259			378.5
Copeland	E07000029	Lower tier local authority	06/05/2020	1			257			375.6
Copeland	E07000029	Lower tier local authority	05/05/2020	3			256			374.1
Copeland	E07000029	Lower tier local authority	04/05/2020	1			253			369.8
Copeland	E07000029	Lower tier local authority	03/05/2020	1			252			368.3
Copeland	E07000029	Lower tier local authority	01/05/2020	3			251			366.8
Copeland	E07000029	Lower tier local authority	30/04/2020	16			248			362.4
Copeland	E07000029	Lower tier local authority	29/04/2020	7			232			339.1
Copeland	E07000029	Lower tier local authority	28/04/2020	1			225			328.8
Copeland	E07000029	Lower tier local authority	27/04/2020	5			224			327.4
Copeland	E07000029	Lower tier local authority	26/04/2020	1			219			320.1
Copeland	E07000029	Lower tier local authority	25/04/2020	3			218			318.6
Copeland	E07000029	Lower tier local authority	24/04/2020	6			215			314.2
Copeland	E07000029	Lower tier local authority	23/04/2020	5			209			305.4
Copeland	E07000029	Lower tier local authority	22/04/2020	11			204			298.1
Copeland	E07000029	Lower tier local authority	21/04/2020	9			193			282.1
Copeland	E07000029	Lower tier local authority	20/04/2020	5			184			268.9
Copeland	E07000029	Lower tier local authority	19/04/2020	12			179			261.6
Copeland	E07000029	Lower tier local authority	18/04/2020	4			167			244.1
Copeland	E07000029	Lower tier local authority	17/04/2020	8			163			238.2
Copeland	E07000029	Lower tier local authority	16/04/2020	12			155			226.5
Copeland	E07000029	Lower tier local authority	15/04/2020	9			143			209
Copeland	E07000029	Lower tier local authority	14/04/2020	2			134			195.8
Copeland	E07000029	Lower tier local authority	13/04/2020	5			132			192.9
Copeland	E07000029	Lower tier local authority	12/04/2020	4			127			185.6
Copeland	E07000029	Lower tier local authority	11/04/2020	6			123			179.8
Copeland	E07000029	Lower tier local authority	10/04/2020	4			117			171
Copeland	E07000029	Lower tier local authority	09/04/2020	7			113			165.1
Copeland	E07000029	Lower tier local authority	08/04/2020	3			106			154.9
Copeland	E07000029	Lower tier local authority	07/04/2020	7			103			150.5
Copeland	E07000029	Lower tier local authority	06/04/2020	12			96			140.3

Reported Cases up to 18 May 2020

Area name	Area code	Area type	Specimen date	Daily lab-confirmed cases	Previously reported daily cases	Change in daily cases	Cumulative lab-confirmed cases	Previously reported cumulative cases	Change in cumulative cases	Cumulative lab-confirmed cases rate
Copeland	E07000029	Lower tier local authority	05/04/2020	5			84			122.8
Copeland	E07000029	Lower tier local authority	04/04/2020	4			79			115.5
Copeland	E07000029	Lower tier local authority	03/04/2020	6			75			109.6
Copeland	E07000029	Lower tier local authority	02/04/2020	7			69			100.8
Copeland	E07000029	Lower tier local authority	01/04/2020	7			62			90.6
Copeland	E07000029	Lower tier local authority	31/03/2020	6			55			80.4
Copeland	E07000029	Lower tier local authority	30/03/2020	5			49			71.6
Copeland	E07000029	Lower tier local authority	29/03/2020	5			44			64.3
Copeland	E07000029	Lower tier local authority	28/03/2020	4			39			57
Copeland	E07000029	Lower tier local authority	27/03/2020	4			35			51.2
Copeland	E07000029	Lower tier local authority	26/03/2020	8			31			45.3
Copeland	E07000029	Lower tier local authority	25/03/2020	2			23			33.6
Copeland	E07000029	Lower tier local authority	24/03/2020	6			21			30.7
Copeland	E07000029	Lower tier local authority	23/03/2020	4			15			21.9
Copeland	E07000029	Lower tier local authority	22/03/2020	3			11			16.1
Copeland	E07000029	Lower tier local authority	21/03/2020	3			8			11.7
Copeland	E07000029	Lower tier local authority	20/03/2020	1			5			7.3
Copeland	E07000029	Lower tier local authority	18/03/2020	2			4			5.8
Copeland	E07000029	Lower tier local authority	16/03/2020	1			2			2.9
Copeland	E07000029	Lower tier local authority	14/03/2020	1			1			1.5
Corby	E07000150	Lower tier local authority	18/05/2020	0			112			158.1
Corby	E07000150	Lower tier local authority	17/05/2020	1			112			158.1
Corby	E07000150	Lower tier local authority	16/05/2020	2			111			156.7
Corby	E07000150	Lower tier local authority	15/05/2020	1			109			153.9
Corby	E07000150	Lower tier local authority	14/05/2020	3			108			152.5
Corby	E07000150	Lower tier local authority	13/05/2020	2			105			148.2
Corby	E07000150	Lower tier local authority	12/05/2020	1			103			145.4
Corby	E07000150	Lower tier local authority	11/05/2020	3			102			144
Corby	E07000150	Lower tier local authority	10/05/2020	2			99			139.8
Corby	E07000150	Lower tier local authority	09/05/2020	1			97			137
Corby	E07000150	Lower tier local authority	08/05/2020	2			96			135.5
Corby	E07000150	Lower tier local authority	07/05/2020	4			94			132.7
Corby	E07000150	Lower tier local authority	06/05/2020	3			90			127.1
Corby	E07000150	Lower tier local authority	05/05/2020	1			87			122.8
Corby	E07000150	Lower tier local authority	04/05/2020	2			86			121.4
Corby	E07000150	Lower tier local authority	02/05/2020	1			84			118.6
Corby	E07000150	Lower tier local authority	01/05/2020	2			83			117.2
Corby	E07000150	Lower tier local authority	30/04/2020	1			81			114.4
Corby	E07000150	Lower tier local authority	28/04/2020	3			80			113
Corby	E07000150	Lower tier local authority	27/04/2020	1			77			108.7
Corby	E07000150	Lower tier local authority	26/04/2020	1			76			107.3
Corby	E07000150	Lower tier local authority	24/04/2020	2			75			105.9
Corby	E07000150	Lower tier local authority	22/04/2020	1			73			103.1
Corby	E07000150	Lower tier local authority	21/04/2020	1			72			101.7
Corby	E07000150	Lower tier local authority	20/04/2020	2			71			100.2
Corby	E07000150	Lower tier local authority	19/04/2020	5			69			97.4
Corby	E07000150	Lower tier local authority	17/04/2020	1			64			90.4
Corby	E07000150	Lower tier local authority	16/04/2020	1			63			88.9
Corby	E07000150	Lower tier local authority	15/04/2020	1			62			87.5
Corby	E07000150	Lower tier local authority	14/04/2020	5			61			86.1
Corby	E07000150	Lower tier local authority	13/04/2020	2			56			79.1
Corby	E07000150	Lower tier local authority	12/04/2020	1			54			76.2
Corby	E07000150	Lower tier local authority	11/04/2020	6			53			74.8

Reported Cases up to 18 May 2020

Area name	Area code	Area type	Specimen date	Daily lab-confirmed cases	Previously reported daily cases	Change in daily cases	Cumulative lab-confirmed cases	Previously reported cumulative cases	Change in cumulative cases	Cumulative lab-confirmed cases rate
Corby	E07000150	Lower tier local authority	10/04/2020	3			47			66.4
Corby	E07000150	Lower tier local authority	09/04/2020	3			44			62.1
Corby	E07000150	Lower tier local authority	08/04/2020	1			41			57.9
Corby	E07000150	Lower tier local authority	07/04/2020	2			40			56.5
Corby	E07000150	Lower tier local authority	06/04/2020	3			38			53.7
Corby	E07000150	Lower tier local authority	05/04/2020	4			35			49.4
Corby	E07000150	Lower tier local authority	03/04/2020	4			31			43.8
Corby	E07000150	Lower tier local authority	02/04/2020	4			27			38.1
Corby	E07000150	Lower tier local authority	01/04/2020	2			23			32.5
Corby	E07000150	Lower tier local authority	31/03/2020	5			21			29.6
Corby	E07000150	Lower tier local authority	30/03/2020	2			16			22.6
Corby	E07000150	Lower tier local authority	29/03/2020	1			14			19.8
Corby	E07000150	Lower tier local authority	28/03/2020	1			13			18.4
Corby	E07000150	Lower tier local authority	27/03/2020	2			12			16.9
Corby	E07000150	Lower tier local authority	26/03/2020	1			10			14.1
Corby	E07000150	Lower tier local authority	25/03/2020	3			9			12.7
Corby	E07000150	Lower tier local authority	24/03/2020	1			6			8.5
Corby	E07000150	Lower tier local authority	23/03/2020	3			5			7.1
Corby	E07000150	Lower tier local authority	21/03/2020	1			2			2.8
Corby	E07000150	Lower tier local authority	15/03/2020	1			1			1.4
Cornwall and Isles of Scilly	E06000052	Lower tier local authority	18/05/2020	0			561			98.7
Cornwall and Isles of Scilly	E06000052	Lower tier local authority	17/05/2020	1			561			98.7
Cornwall and Isles of Scilly	E06000052	Lower tier local authority	16/05/2020	3			560			98.6
Cornwall and Isles of Scilly	E06000052	Lower tier local authority	15/05/2020	1			557			98
Cornwall and Isles of Scilly	E06000052	Lower tier local authority	13/05/2020	1			556			97.9
Cornwall and Isles of Scilly	E06000052	Lower tier local authority	12/05/2020	2			555			97.7
Cornwall and Isles of Scilly	E06000052	Lower tier local authority	11/05/2020	3			553			97.3
Cornwall and Isles of Scilly	E06000052	Lower tier local authority	10/05/2020	4			550			96.8
Cornwall and Isles of Scilly	E06000052	Lower tier local authority	09/05/2020	6			546			96.1
Cornwall and Isles of Scilly	E06000052	Lower tier local authority	08/05/2020	6			540			95
Cornwall and Isles of Scilly	E06000052	Lower tier local authority	07/05/2020	3			534			94
Cornwall and Isles of Scilly	E06000052	Lower tier local authority	06/05/2020	2			531			93.5
Cornwall and Isles of Scilly	E06000052	Lower tier local authority	05/05/2020	6			529			93.1
Cornwall and Isles of Scilly	E06000052	Lower tier local authority	04/05/2020	4			523			92
Cornwall and Isles of Scilly	E06000052	Lower tier local authority	03/05/2020	9			519			91.3
Cornwall and Isles of Scilly	E06000052	Lower tier local authority	02/05/2020	4			510			89.8
Cornwall and Isles of Scilly	E06000052	Lower tier local authority	01/05/2020	3			506			89.1
Cornwall and Isles of Scilly	E06000052	Lower tier local authority	30/04/2020	4			503			88.5
Cornwall and Isles of Scilly	E06000052	Lower tier local authority	29/04/2020	14			499			87.8
Cornwall and Isles of Scilly	E06000052	Lower tier local authority	28/04/2020	1			485			85.4
Cornwall and Isles of Scilly	E06000052	Lower tier local authority	27/04/2020	11			484			85.2
Cornwall and Isles of Scilly	E06000052	Lower tier local authority	26/04/2020	8			473			83.2
Cornwall and Isles of Scilly	E06000052	Lower tier local authority	25/04/2020	6			465			81.8
Cornwall and Isles of Scilly	E06000052	Lower tier local authority	24/04/2020	7			459			80.8
Cornwall and Isles of Scilly	E06000052	Lower tier local authority	23/04/2020	13			452			79.5
Cornwall and Isles of Scilly	E06000052	Lower tier local authority	22/04/2020	4			439			77.3
Cornwall and Isles of Scilly	E06000052	Lower tier local authority	21/04/2020	11			435			76.6
Cornwall and Isles of Scilly	E06000052	Lower tier local authority	20/04/2020	8			424			74.6
Cornwall and Isles of Scilly	E06000052	Lower tier local authority	19/04/2020	6			416			73.2
Cornwall and Isles of Scilly	E06000052	Lower tier local authority	18/04/2020	13			410			72.2
Cornwall and Isles of Scilly	E06000052	Lower tier local authority	17/04/2020	14			397			69.9
Cornwall and Isles of Scilly	E06000052	Lower tier local authority	16/04/2020	25			383			67.4
Cornwall and Isles of Scilly	E06000052	Lower tier local authority	15/04/2020	8			358			63

Reported Cases up to 18 May 2020

Area name	Area code	Area type	Specimen date	Daily lab-confirmed cases	Previously reported daily cases	Change in daily cases	Cumulative lab-confirmed cases	Previously reported cumulative cases	Change in cumulative cases	Cumulative lab-confirmed cases rate
Cornwall and Isles of Scilly	E06000052	Lower tier local authority	14/04/2020	10			350			61.6
Cornwall and Isles of Scilly	E06000052	Lower tier local authority	13/04/2020	21			340			59.8
Cornwall and Isles of Scilly	E06000052	Lower tier local authority	12/04/2020	20			319			56.1
Cornwall and Isles of Scilly	E06000052	Lower tier local authority	11/04/2020	13			299			52.6
Cornwall and Isles of Scilly	E06000052	Lower tier local authority	10/04/2020	12			286			50.3
Cornwall and Isles of Scilly	E06000052	Lower tier local authority	09/04/2020	18			274			48.2
Cornwall and Isles of Scilly	E06000052	Lower tier local authority	08/04/2020	16			256			45.1
Cornwall and Isles of Scilly	E06000052	Lower tier local authority	07/04/2020	14			240			42.2
Cornwall and Isles of Scilly	E06000052	Lower tier local authority	06/04/2020	18			226			39.8
Cornwall and Isles of Scilly	E06000052	Lower tier local authority	05/04/2020	11			208			36.6
Cornwall and Isles of Scilly	E06000052	Lower tier local authority	04/04/2020	15			197			34.7
Cornwall and Isles of Scilly	E06000052	Lower tier local authority	03/04/2020	18			182			32
Cornwall and Isles of Scilly	E06000052	Lower tier local authority	02/04/2020	17			164			28.9
Cornwall and Isles of Scilly	E06000052	Lower tier local authority	01/04/2020	21			147			25.9
Cornwall and Isles of Scilly	E06000052	Lower tier local authority	31/03/2020	20			126			22.2
Cornwall and Isles of Scilly	E06000052	Lower tier local authority	30/03/2020	11			106			18.7
Cornwall and Isles of Scilly	E06000052	Lower tier local authority	29/03/2020	11			95			16.7
Cornwall and Isles of Scilly	E06000052	Lower tier local authority	28/03/2020	10			84			14.8
Cornwall and Isles of Scilly	E06000052	Lower tier local authority	27/03/2020	15			74			13
Cornwall and Isles of Scilly	E06000052	Lower tier local authority	26/03/2020	11			59			10.4
Cornwall and Isles of Scilly	E06000052	Lower tier local authority	25/03/2020	4			48			8.4
Cornwall and Isles of Scilly	E06000052	Lower tier local authority	24/03/2020	3			44			7.7
Cornwall and Isles of Scilly	E06000052	Lower tier local authority	23/03/2020	6			41			7.2
Cornwall and Isles of Scilly	E06000052	Lower tier local authority	22/03/2020	3			35			6.2
Cornwall and Isles of Scilly	E06000052	Lower tier local authority	21/03/2020	3			32			5.6
Cornwall and Isles of Scilly	E06000052	Lower tier local authority	20/03/2020	6			29			5.1
Cornwall and Isles of Scilly	E06000052	Lower tier local authority	19/03/2020	2			23			4
Cornwall and Isles of Scilly	E06000052	Lower tier local authority	18/03/2020	5			21			3.7
Cornwall and Isles of Scilly	E06000052	Lower tier local authority	17/03/2020	2			16			2.8
Cornwall and Isles of Scilly	E06000052	Lower tier local authority	16/03/2020	3			14			2.5
Cornwall and Isles of Scilly	E06000052	Lower tier local authority	15/03/2020	1			11			1.9
Cornwall and Isles of Scilly	E06000052	Lower tier local authority	14/03/2020	1			10			1.8
Cornwall and Isles of Scilly	E06000052	Lower tier local authority	13/03/2020	1			9			1.6
Cornwall and Isles of Scilly	E06000052	Lower tier local authority	11/03/2020	1			8			1.4
Cornwall and Isles of Scilly	E06000052	Lower tier local authority	10/03/2020	1			7			1.2
Cornwall and Isles of Scilly	E06000052	Lower tier local authority	09/03/2020	1			6			1.1
Cornwall and Isles of Scilly	E06000052	Lower tier local authority	06/03/2020	2			5			0.9
Cornwall and Isles of Scilly	E06000052	Lower tier local authority	05/03/2020	1			3			0.5
Cornwall and Isles of Scilly	E06000052	Lower tier local authority	04/03/2020	1			2			0.4
Cornwall and Isles of Scilly	E06000052	Lower tier local authority	02/03/2020	1			1			0.2
Cotswold	E07000079	Lower tier local authority	18/05/2020	0			155			174.1
Cotswold	E07000079	Lower tier local authority	16/05/2020	1			155			174.1
Cotswold	E07000079	Lower tier local authority	15/05/2020	2			154			173
Cotswold	E07000079	Lower tier local authority	12/05/2020	1			152			170.7
Cotswold	E07000079	Lower tier local authority	11/05/2020	1			151			169.6
Cotswold	E07000079	Lower tier local authority	08/05/2020	1			150			168.5
Cotswold	E07000079	Lower tier local authority	07/05/2020	2			149			167.4
Cotswold	E07000079	Lower tier local authority	06/05/2020	2			147			165.1
Cotswold	E07000079	Lower tier local authority	05/05/2020	6			145			162.9
Cotswold	E07000079	Lower tier local authority	04/05/2020	2			139			156.1
Cotswold	E07000079	Lower tier local authority	03/05/2020	1			137			153.9
Cotswold	E07000079	Lower tier local authority	02/05/2020	1			136			152.8
Cotswold	E07000079	Lower tier local authority	01/05/2020	1			135			151.6

Reported Cases up to 18 May 2020

Area name	Area code	Area type	Specimen date	Daily lab-confirmed cases	Previously reported daily cases	Change in daily cases	Cumulative lab-confirmed cases	Previously reported cumulative cases	Change in cumulative cases	Cumulative lab-confirmed cases rate
Cotswold	E07000079	Lower tier local authority	29/04/2020	2			134			150.5
Cotswold	E07000079	Lower tier local authority	28/04/2020	2			132			148.3
Cotswold	E07000079	Lower tier local authority	27/04/2020	9			130			146
Cotswold	E07000079	Lower tier local authority	24/04/2020	3			121			135.9
Cotswold	E07000079	Lower tier local authority	23/04/2020	5			118			132.6
Cotswold	E07000079	Lower tier local authority	22/04/2020	2			113			126.9
Cotswold	E07000079	Lower tier local authority	21/04/2020	2			111			124.7
Cotswold	E07000079	Lower tier local authority	20/04/2020	2			109			122.4
Cotswold	E07000079	Lower tier local authority	19/04/2020	3			107			120.2
Cotswold	E07000079	Lower tier local authority	18/04/2020	6			104			116.8
Cotswold	E07000079	Lower tier local authority	17/04/2020	1			98			110.1
Cotswold	E07000079	Lower tier local authority	16/04/2020	4			97			109
Cotswold	E07000079	Lower tier local authority	15/04/2020	2			93			104.5
Cotswold	E07000079	Lower tier local authority	14/04/2020	1			91			102.2
Cotswold	E07000079	Lower tier local authority	13/04/2020	4			90			101.1
Cotswold	E07000079	Lower tier local authority	12/04/2020	5			86			96.6
Cotswold	E07000079	Lower tier local authority	11/04/2020	4			81			91
Cotswold	E07000079	Lower tier local authority	10/04/2020	6			77			86.5
Cotswold	E07000079	Lower tier local authority	09/04/2020	8			71			79.8
Cotswold	E07000079	Lower tier local authority	08/04/2020	4			63			70.8
Cotswold	E07000079	Lower tier local authority	07/04/2020	5			59			66.3
Cotswold	E07000079	Lower tier local authority	06/04/2020	4			54			60.7
Cotswold	E07000079	Lower tier local authority	05/04/2020	2			50			56.2
Cotswold	E07000079	Lower tier local authority	04/04/2020	1			48			53.9
Cotswold	E07000079	Lower tier local authority	03/04/2020	7			47			52.8
Cotswold	E07000079	Lower tier local authority	02/04/2020	1			40			44.9
Cotswold	E07000079	Lower tier local authority	01/04/2020	3			39			43.8
Cotswold	E07000079	Lower tier local authority	31/03/2020	3			36			40.4
Cotswold	E07000079	Lower tier local authority	30/03/2020	4			33			37.1
Cotswold	E07000079	Lower tier local authority	29/03/2020	1			29			32.6
Cotswold	E07000079	Lower tier local authority	28/03/2020	3			28			31.5
Cotswold	E07000079	Lower tier local authority	27/03/2020	5			25			28.1
Cotswold	E07000079	Lower tier local authority	26/03/2020	3			20			22.5
Cotswold	E07000079	Lower tier local authority	25/03/2020	4			17			19.1
Cotswold	E07000079	Lower tier local authority	23/03/2020	1			13			14.6
Cotswold	E07000079	Lower tier local authority	22/03/2020	1			12			13.5
Cotswold	E07000079	Lower tier local authority	20/03/2020	1			11			12.4
Cotswold	E07000079	Lower tier local authority	18/03/2020	2			10			11.2
Cotswold	E07000079	Lower tier local authority	17/03/2020	1			8			9
Cotswold	E07000079	Lower tier local authority	16/03/2020	1			7			7.9
Cotswold	E07000079	Lower tier local authority	15/03/2020	1			6			6.7
Cotswold	E07000079	Lower tier local authority	13/03/2020	1			5			5.6
Cotswold	E07000079	Lower tier local authority	11/03/2020	2			4			4.5
Cotswold	E07000079	Lower tier local authority	01/03/2020	1			2			2.2
Cotswold	E07000079	Lower tier local authority	26/02/2020	1			1			1.1
County Durham	E06000047	Lower tier local authority	18/05/2020	0			1853			351.6
County Durham	E06000047	Lower tier local authority	16/05/2020	19			1853			351.6
County Durham	E06000047	Lower tier local authority	15/05/2020	14			1834			348
County Durham	E06000047	Lower tier local authority	14/05/2020	19			1820			345.4
County Durham	E06000047	Lower tier local authority	13/05/2020	10			1801			341.8
County Durham	E06000047	Lower tier local authority	12/05/2020	17			1791			339.9
County Durham	E06000047	Lower tier local authority	11/05/2020	26			1774			336.6
County Durham	E06000047	Lower tier local authority	10/05/2020	20			1748			331.7

Reported Cases up to 18 May 2020

Area name	Area code	Area type	Specimen date	Daily lab-confirmed cases	Previously reported daily cases	Change in daily cases	Cumulative lab-confirmed cases	Previously reported cumulative cases	Change in cumulative cases	Cumulative lab-confirmed cases rate
County Durham	E06000047	Lower tier local authority	09/05/2020	23			1728			327.9
County Durham	E06000047	Lower tier local authority	08/05/2020	18			1705			323.5
County Durham	E06000047	Lower tier local authority	07/05/2020	21			1687			320.1
County Durham	E06000047	Lower tier local authority	06/05/2020	24			1666			316.1
County Durham	E06000047	Lower tier local authority	05/05/2020	35			1642			311.6
County Durham	E06000047	Lower tier local authority	04/05/2020	41			1607			304.9
County Durham	E06000047	Lower tier local authority	03/05/2020	14			1566			297.2
County Durham	E06000047	Lower tier local authority	02/05/2020	33			1552			294.5
County Durham	E06000047	Lower tier local authority	01/05/2020	45			1519			288.2
County Durham	E06000047	Lower tier local authority	30/04/2020	46			1474			279.7
County Durham	E06000047	Lower tier local authority	29/04/2020	64			1428			271
County Durham	E06000047	Lower tier local authority	28/04/2020	56			1364			258.8
County Durham	E06000047	Lower tier local authority	27/04/2020	29			1308			248.2
County Durham	E06000047	Lower tier local authority	26/04/2020	17			1279			242.7
County Durham	E06000047	Lower tier local authority	25/04/2020	33			1262			239.5
County Durham	E06000047	Lower tier local authority	24/04/2020	41			1229			233.2
County Durham	E06000047	Lower tier local authority	23/04/2020	50			1188			225.4
County Durham	E06000047	Lower tier local authority	22/04/2020	38			1138			215.9
County Durham	E06000047	Lower tier local authority	21/04/2020	45			1100			208.7
County Durham	E06000047	Lower tier local authority	20/04/2020	50			1055			200.2
County Durham	E06000047	Lower tier local authority	19/04/2020	27			1005			190.7
County Durham	E06000047	Lower tier local authority	18/04/2020	46			978			185.6
County Durham	E06000047	Lower tier local authority	17/04/2020	37			932			176.9
County Durham	E06000047	Lower tier local authority	16/04/2020	38			895			169.8
County Durham	E06000047	Lower tier local authority	15/04/2020	44			857			162.6
County Durham	E06000047	Lower tier local authority	14/04/2020	39			813			154.3
County Durham	E06000047	Lower tier local authority	13/04/2020	45			774			146.9
County Durham	E06000047	Lower tier local authority	12/04/2020	29			729			138.3
County Durham	E06000047	Lower tier local authority	11/04/2020	52			700			132.8
County Durham	E06000047	Lower tier local authority	10/04/2020	56			648			123
County Durham	E06000047	Lower tier local authority	09/04/2020	58			592			112.3
County Durham	E06000047	Lower tier local authority	08/04/2020	53			534			101.3
County Durham	E06000047	Lower tier local authority	07/04/2020	63			481			91.3
County Durham	E06000047	Lower tier local authority	06/04/2020	86			418			79.3
County Durham	E06000047	Lower tier local authority	05/04/2020	26			332			63
County Durham	E06000047	Lower tier local authority	04/04/2020	31			306			58.1
County Durham	E06000047	Lower tier local authority	03/04/2020	37			275			52.2
County Durham	E06000047	Lower tier local authority	02/04/2020	35			238			45.2
County Durham	E06000047	Lower tier local authority	01/04/2020	52			203			38.5
County Durham	E06000047	Lower tier local authority	31/03/2020	23			151			28.7
County Durham	E06000047	Lower tier local authority	30/03/2020	20			128			24.3
County Durham	E06000047	Lower tier local authority	29/03/2020	14			108			20.5
County Durham	E06000047	Lower tier local authority	28/03/2020	19			94			17.8
County Durham	E06000047	Lower tier local authority	27/03/2020	14			75			14.2
County Durham	E06000047	Lower tier local authority	26/03/2020	14			61			11.6
County Durham	E06000047	Lower tier local authority	25/03/2020	13			47			8.9
County Durham	E06000047	Lower tier local authority	24/03/2020	6			34			6.5
County Durham	E06000047	Lower tier local authority	23/03/2020	10			28			5.3
County Durham	E06000047	Lower tier local authority	22/03/2020	3			18			3.4
County Durham	E06000047	Lower tier local authority	21/03/2020	3			15			2.8
County Durham	E06000047	Lower tier local authority	20/03/2020	3			12			2.3
County Durham	E06000047	Lower tier local authority	19/03/2020	2			9			1.7
County Durham	E06000047	Lower tier local authority	18/03/2020	2			7			1.3

Reported Cases up to 18 May 2020

Area name	Area code	Area type	Specimen date	Daily lab-confirmed cases	Previously reported daily cases	Change in daily cases	Cumulative lab-confirmed cases	Previously reported cumulative cases	Change in cumulative cases	Cumulative lab-confirmed cases rate
County Durham	E06000047	Lower tier local authority	17/03/2020	2			5			0.9
County Durham	E06000047	Lower tier local authority	15/03/2020	1			3			0.6
County Durham	E06000047	Lower tier local authority	14/03/2020	1			2			0.4
County Durham	E06000047	Lower tier local authority	09/03/2020	1			1			0.2
Coventry	E08000026	Lower tier local authority	18/05/2020	0			784			213.7
Coventry	E08000026	Lower tier local authority	17/05/2020	1			784			213.7
Coventry	E08000026	Lower tier local authority	16/05/2020	1			783			213.5
Coventry	E08000026	Lower tier local authority	15/05/2020	2			782			213.2
Coventry	E08000026	Lower tier local authority	14/05/2020	2			780			212.7
Coventry	E08000026	Lower tier local authority	13/05/2020	3			778			212.1
Coventry	E08000026	Lower tier local authority	12/05/2020	6			775			211.3
Coventry	E08000026	Lower tier local authority	11/05/2020	1			769			209.7
Coventry	E08000026	Lower tier local authority	10/05/2020	5			768			209.4
Coventry	E08000026	Lower tier local authority	09/05/2020	4			763			208
Coventry	E08000026	Lower tier local authority	08/05/2020	13			759			206.9
Coventry	E08000026	Lower tier local authority	07/05/2020	5			746			203.4
Coventry	E08000026	Lower tier local authority	06/05/2020	5			741			202
Coventry	E08000026	Lower tier local authority	05/05/2020	12			736			200.7
Coventry	E08000026	Lower tier local authority	04/05/2020	4			724			197.4
Coventry	E08000026	Lower tier local authority	03/05/2020	12			720			196.3
Coventry	E08000026	Lower tier local authority	02/05/2020	14			708			193
Coventry	E08000026	Lower tier local authority	01/05/2020	20			694			189.2
Coventry	E08000026	Lower tier local authority	30/04/2020	6			674			183.8
Coventry	E08000026	Lower tier local authority	29/04/2020	12			668			182.1
Coventry	E08000026	Lower tier local authority	28/04/2020	4			656			178.9
Coventry	E08000026	Lower tier local authority	27/04/2020	4			652			177.8
Coventry	E08000026	Lower tier local authority	26/04/2020	2			648			176.7
Coventry	E08000026	Lower tier local authority	25/04/2020	15			646			176.1
Coventry	E08000026	Lower tier local authority	24/04/2020	9			631			172
Coventry	E08000026	Lower tier local authority	23/04/2020	20			622			169.6
Coventry	E08000026	Lower tier local authority	22/04/2020	10			602			164.1
Coventry	E08000026	Lower tier local authority	21/04/2020	23			592			161.4
Coventry	E08000026	Lower tier local authority	20/04/2020	25			569			155.1
Coventry	E08000026	Lower tier local authority	19/04/2020	5			544			148.3
Coventry	E08000026	Lower tier local authority	18/04/2020	12			539			147
Coventry	E08000026	Lower tier local authority	17/04/2020	20			527			143.7
Coventry	E08000026	Lower tier local authority	16/04/2020	16			507			138.2
Coventry	E08000026	Lower tier local authority	15/04/2020	22			491			133.9
Coventry	E08000026	Lower tier local authority	14/04/2020	13			469			127.9
Coventry	E08000026	Lower tier local authority	13/04/2020	18			456			124.3
Coventry	E08000026	Lower tier local authority	12/04/2020	21			438			119.4
Coventry	E08000026	Lower tier local authority	11/04/2020	15			417			113.7
Coventry	E08000026	Lower tier local authority	10/04/2020	15			402			109.6
Coventry	E08000026	Lower tier local authority	09/04/2020	25			387			105.5
Coventry	E08000026	Lower tier local authority	08/04/2020	10			362			98.7
Coventry	E08000026	Lower tier local authority	07/04/2020	22			352			96
Coventry	E08000026	Lower tier local authority	06/04/2020	24			330			90
Coventry	E08000026	Lower tier local authority	05/04/2020	10			306			83.4
Coventry	E08000026	Lower tier local authority	04/04/2020	18			296			80.7
Coventry	E08000026	Lower tier local authority	03/04/2020	23			278			75.8
Coventry	E08000026	Lower tier local authority	02/04/2020	20			255			69.5
Coventry	E08000026	Lower tier local authority	01/04/2020	28			235			64.1
Coventry	E08000026	Lower tier local authority	31/03/2020	29			207			56.4

Reported Cases up to 18 May 2020

Area name	Area code	Area type	Specimen date	Daily lab-confirmed cases	Previously reported daily cases	Change in daily cases	Cumulative lab-confirmed cases	Previously reported cumulative cases	Change in cumulative cases	Cumulative lab-confirmed cases rate
Coventry	E08000026	Lower tier local authority	30/03/2020		23		178			48.5
Coventry	E08000026	Lower tier local authority	29/03/2020		17		155			42.3
Coventry	E08000026	Lower tier local authority	28/03/2020		18		138			37.6
Coventry	E08000026	Lower tier local authority	27/03/2020		13		120			32.7
Coventry	E08000026	Lower tier local authority	26/03/2020		19		107			29.2
Coventry	E08000026	Lower tier local authority	25/03/2020		16		88			24
Coventry	E08000026	Lower tier local authority	24/03/2020		19		72			19.6
Coventry	E08000026	Lower tier local authority	23/03/2020		11		53			14.4
Coventry	E08000026	Lower tier local authority	22/03/2020		6		42			11.5
Coventry	E08000026	Lower tier local authority	21/03/2020		9		36			9.8
Coventry	E08000026	Lower tier local authority	20/03/2020		1		27			7.4
Coventry	E08000026	Lower tier local authority	19/03/2020		5		26			7.1
Coventry	E08000026	Lower tier local authority	18/03/2020		4		21			5.7
Coventry	E08000026	Lower tier local authority	17/03/2020		4		17			4.6
Coventry	E08000026	Lower tier local authority	16/03/2020		6		13			3.5
Coventry	E08000026	Lower tier local authority	12/03/2020		2		7			1.9
Coventry	E08000026	Lower tier local authority	11/03/2020		2		5			1.4
Coventry	E08000026	Lower tier local authority	08/03/2020		1		3			0.8
Coventry	E08000026	Lower tier local authority	06/03/2020		1		2			0.5
Coventry	E08000026	Lower tier local authority	05/03/2020		1		1			0.3
Craven	E07000163	Lower tier local authority	18/05/2020		0		139			244.6
Craven	E07000163	Lower tier local authority	16/05/2020		1		139			244.6
Craven	E07000163	Lower tier local authority	15/05/2020		1		138			242.8
Craven	E07000163	Lower tier local authority	12/05/2020		1		137			241.1
Craven	E07000163	Lower tier local authority	11/05/2020		1		136			239.3
Craven	E07000163	Lower tier local authority	09/05/2020		3		135			237.5
Craven	E07000163	Lower tier local authority	08/05/2020		2		132			232.3
Craven	E07000163	Lower tier local authority	07/05/2020		1		130			228.7
Craven	E07000163	Lower tier local authority	06/05/2020		1		129			227
Craven	E07000163	Lower tier local authority	05/05/2020		2		128			225.2
Craven	E07000163	Lower tier local authority	04/05/2020		3		126			221.7
Craven	E07000163	Lower tier local authority	03/05/2020		1		123			216.4
Craven	E07000163	Lower tier local authority	02/05/2020		1		122			214.7
Craven	E07000163	Lower tier local authority	30/04/2020		7		121			212.9
Craven	E07000163	Lower tier local authority	29/04/2020		2		114			200.6
Craven	E07000163	Lower tier local authority	27/04/2020		4		112			197.1
Craven	E07000163	Lower tier local authority	26/04/2020		2		108			190
Craven	E07000163	Lower tier local authority	25/04/2020		4		106			186.5
Craven	E07000163	Lower tier local authority	24/04/2020		2		102			179.5
Craven	E07000163	Lower tier local authority	23/04/2020		5		100			176
Craven	E07000163	Lower tier local authority	22/04/2020		4		95			167.2
Craven	E07000163	Lower tier local authority	21/04/2020		4		91			160.1
Craven	E07000163	Lower tier local authority	20/04/2020		5		87			153.1
Craven	E07000163	Lower tier local authority	19/04/2020		2		82			144.3
Craven	E07000163	Lower tier local authority	17/04/2020		3		80			140.8
Craven	E07000163	Lower tier local authority	16/04/2020		3		77			135.5
Craven	E07000163	Lower tier local authority	15/04/2020		5		74			130.2
Craven	E07000163	Lower tier local authority	14/04/2020		2		69			121.4
Craven	E07000163	Lower tier local authority	13/04/2020		1		67			117.9
Craven	E07000163	Lower tier local authority	12/04/2020		4		66			116.1
Craven	E07000163	Lower tier local authority	11/04/2020		3		62			109.1
Craven	E07000163	Lower tier local authority	10/04/2020		3		59			103.8
Craven	E07000163	Lower tier local authority	09/04/2020		4		56			98.5

Reported Cases up to 18 May 2020

Area name	Area code	Area type	Specimen date	Daily lab-confirmed cases	Previously reported daily cases	Change in daily cases	Cumulative lab-confirmed cases	Previously reported cumulative cases	Change in cumulative cases	Cumulative lab-confirmed cases rate
Craven	E07000163	Lower tier local authority	08/04/2020	7			52			91.5
Craven	E07000163	Lower tier local authority	07/04/2020	4			45			79.2
Craven	E07000163	Lower tier local authority	06/04/2020	3			41			72.1
Craven	E07000163	Lower tier local authority	05/04/2020	4			38			66.9
Craven	E07000163	Lower tier local authority	04/04/2020	2			34			59.8
Craven	E07000163	Lower tier local authority	03/04/2020	4			32			56.3
Craven	E07000163	Lower tier local authority	02/04/2020	2			28			49.3
Craven	E07000163	Lower tier local authority	01/04/2020	2			26			45.7
Craven	E07000163	Lower tier local authority	31/03/2020	4			24			42.2
Craven	E07000163	Lower tier local authority	30/03/2020	3			20			35.2
Craven	E07000163	Lower tier local authority	29/03/2020	1			17			29.9
Craven	E07000163	Lower tier local authority	28/03/2020	3			16			28.2
Craven	E07000163	Lower tier local authority	27/03/2020	2			13			22.9
Craven	E07000163	Lower tier local authority	26/03/2020	1			11			19.4
Craven	E07000163	Lower tier local authority	25/03/2020	1			10			17.6
Craven	E07000163	Lower tier local authority	24/03/2020	1			9			15.8
Craven	E07000163	Lower tier local authority	23/03/2020	3			8			14.1
Craven	E07000163	Lower tier local authority	21/03/2020	1			5			8.8
Craven	E07000163	Lower tier local authority	19/03/2020	1			4			7
Craven	E07000163	Lower tier local authority	16/03/2020	1			3			5.3
Craven	E07000163	Lower tier local authority	12/03/2020	1			2			3.5
Craven	E07000163	Lower tier local authority	10/03/2020	1			1			1.8
Crawley	E07000226	Lower tier local authority	18/05/2020	0			199			177
Crawley	E07000226	Lower tier local authority	12/05/2020	2			199			177
Crawley	E07000226	Lower tier local authority	11/05/2020	1			197			175.2
Crawley	E07000226	Lower tier local authority	10/05/2020	3			196			174.3
Crawley	E07000226	Lower tier local authority	07/05/2020	1			193			171.6
Crawley	E07000226	Lower tier local authority	05/05/2020	2			192			170.7
Crawley	E07000226	Lower tier local authority	02/05/2020	3			190			169
Crawley	E07000226	Lower tier local authority	01/05/2020	5			187			166.3
Crawley	E07000226	Lower tier local authority	30/04/2020	6			182			161.9
Crawley	E07000226	Lower tier local authority	29/04/2020	2			176			156.5
Crawley	E07000226	Lower tier local authority	28/04/2020	7			174			154.7
Crawley	E07000226	Lower tier local authority	27/04/2020	2			167			148.5
Crawley	E07000226	Lower tier local authority	26/04/2020	2			165			146.7
Crawley	E07000226	Lower tier local authority	24/04/2020	3			163			145
Crawley	E07000226	Lower tier local authority	23/04/2020	1			160			142.3
Crawley	E07000226	Lower tier local authority	22/04/2020	2			159			141.4
Crawley	E07000226	Lower tier local authority	21/04/2020	5			157			139.6
Crawley	E07000226	Lower tier local authority	20/04/2020	4			152			135.2
Crawley	E07000226	Lower tier local authority	19/04/2020	3			148			131.6
Crawley	E07000226	Lower tier local authority	18/04/2020	6			145			128.9
Crawley	E07000226	Lower tier local authority	17/04/2020	3			139			123.6
Crawley	E07000226	Lower tier local authority	16/04/2020	2			136			120.9
Crawley	E07000226	Lower tier local authority	15/04/2020	5			134			119.2
Crawley	E07000226	Lower tier local authority	14/04/2020	5			129			114.7
Crawley	E07000226	Lower tier local authority	13/04/2020	4			124			110.3
Crawley	E07000226	Lower tier local authority	12/04/2020	1			120			106.7
Crawley	E07000226	Lower tier local authority	11/04/2020	8			119			105.8
Crawley	E07000226	Lower tier local authority	10/04/2020	3			111			98.7
Crawley	E07000226	Lower tier local authority	09/04/2020	7			108			96
Crawley	E07000226	Lower tier local authority	08/04/2020	10			101			89.8
Crawley	E07000226	Lower tier local authority	07/04/2020	8			91			80.9

Reported Cases up to 18 May 2020

Area name	Area code	Area type	Specimen date	Daily lab-confirmed cases	Previously reported daily cases	Change in daily cases	Cumulative lab-confirmed cases	Previously reported cumulative cases	Change in cumulative cases	Cumulative lab-confirmed cases rate
Crawley	E07000226	Lower tier local authority	06/04/2020	6			83			73.8
Crawley	E07000226	Lower tier local authority	05/04/2020	3			77			68.5
Crawley	E07000226	Lower tier local authority	04/04/2020	4			74			65.8
Crawley	E07000226	Lower tier local authority	03/04/2020	7			70			62.3
Crawley	E07000226	Lower tier local authority	02/04/2020	4			63			56
Crawley	E07000226	Lower tier local authority	01/04/2020	9			59			52.5
Crawley	E07000226	Lower tier local authority	31/03/2020	4			50			44.5
Crawley	E07000226	Lower tier local authority	30/03/2020	9			46			40.9
Crawley	E07000226	Lower tier local authority	29/03/2020	1			37			32.9
Crawley	E07000226	Lower tier local authority	28/03/2020	2			36			32
Crawley	E07000226	Lower tier local authority	27/03/2020	6			34			30.2
Crawley	E07000226	Lower tier local authority	26/03/2020	2			28			24.9
Crawley	E07000226	Lower tier local authority	25/03/2020	6			26			23.1
Crawley	E07000226	Lower tier local authority	24/03/2020	3			20			17.8
Crawley	E07000226	Lower tier local authority	23/03/2020	3			17			15.1
Crawley	E07000226	Lower tier local authority	22/03/2020	1			14			12.5
Crawley	E07000226	Lower tier local authority	21/03/2020	3			13			11.6
Crawley	E07000226	Lower tier local authority	20/03/2020	2			10			8.9
Crawley	E07000226	Lower tier local authority	19/03/2020	1			8			7.1
Crawley	E07000226	Lower tier local authority	18/03/2020	3			7			6.2
Crawley	E07000226	Lower tier local authority	17/03/2020	1			4			3.6
Crawley	E07000226	Lower tier local authority	14/03/2020	1			3			2.7
Crawley	E07000226	Lower tier local authority	13/03/2020	1			2			1.8
Crawley	E07000226	Lower tier local authority	11/03/2020	1			1			0.9
Croydon	E09000008	Lower tier local authority	18/05/2020	0			1490			386.7
Croydon	E09000008	Lower tier local authority	17/05/2020	2			1490			386.7
Croydon	E09000008	Lower tier local authority	16/05/2020	3			1488			386.1
Croydon	E09000008	Lower tier local authority	15/05/2020	5			1485			385.4
Croydon	E09000008	Lower tier local authority	14/05/2020	6			1480			384.1
Croydon	E09000008	Lower tier local authority	13/05/2020	2			1474			382.5
Croydon	E09000008	Lower tier local authority	12/05/2020	4			1472			382
Croydon	E09000008	Lower tier local authority	11/05/2020	6			1468			381
Croydon	E09000008	Lower tier local authority	10/05/2020	1			1462			379.4
Croydon	E09000008	Lower tier local authority	09/05/2020	1			1461			379.1
Croydon	E09000008	Lower tier local authority	08/05/2020	8			1460			378.9
Croydon	E09000008	Lower tier local authority	07/05/2020	4			1452			376.8
Croydon	E09000008	Lower tier local authority	06/05/2020	4			1448			375.8
Croydon	E09000008	Lower tier local authority	05/05/2020	4			1444			374.7
Croydon	E09000008	Lower tier local authority	04/05/2020	12			1440			373.7
Croydon	E09000008	Lower tier local authority	03/05/2020	5			1428			370.6
Croydon	E09000008	Lower tier local authority	02/05/2020	12			1423			369.3
Croydon	E09000008	Lower tier local authority	01/05/2020	8			1411			366.2
Croydon	E09000008	Lower tier local authority	30/04/2020	21			1403			364.1
Croydon	E09000008	Lower tier local authority	29/04/2020	9			1382			358.6
Croydon	E09000008	Lower tier local authority	28/04/2020	18			1373			356.3
Croydon	E09000008	Lower tier local authority	27/04/2020	18			1355			351.6
Croydon	E09000008	Lower tier local authority	26/04/2020	9			1337			347
Croydon	E09000008	Lower tier local authority	25/04/2020	8			1328			344.6
Croydon	E09000008	Lower tier local authority	24/04/2020	14			1320			342.5
Croydon	E09000008	Lower tier local authority	23/04/2020	22			1306			338.9
Croydon	E09000008	Lower tier local authority	22/04/2020	19			1284			333.2
Croydon	E09000008	Lower tier local authority	21/04/2020	15			1265			328.3
Croydon	E09000008	Lower tier local authority	20/04/2020	25			1250			324.4

Reported Cases up to 18 May 2020

Area name	Area code	Area type	Specimen date	Daily lab-confirmed cases	Previously reported daily cases	Change in daily cases	Cumulative lab-confirmed cases	Previously reported cumulative cases	Change in cumulative cases	Cumulative lab-confirmed cases rate
Croydon	E09000008	Lower tier local authority	19/04/2020	7			1225			317.9
Croydon	E09000008	Lower tier local authority	18/04/2020	25			1218			316.1
Croydon	E09000008	Lower tier local authority	17/04/2020	19			1193			309.6
Croydon	E09000008	Lower tier local authority	16/04/2020	31			1174			304.7
Croydon	E09000008	Lower tier local authority	15/04/2020	36			1143			296.6
Croydon	E09000008	Lower tier local authority	14/04/2020	48			1107			287.3
Croydon	E09000008	Lower tier local authority	13/04/2020	26			1059			274.8
Croydon	E09000008	Lower tier local authority	12/04/2020	26			1033			268.1
Croydon	E09000008	Lower tier local authority	11/04/2020	22			1007			261.3
Croydon	E09000008	Lower tier local authority	10/04/2020	25			985			255.6
Croydon	E09000008	Lower tier local authority	09/04/2020	43			960			249.1
Croydon	E09000008	Lower tier local authority	08/04/2020	54			917			238
Croydon	E09000008	Lower tier local authority	07/04/2020	45			863			224
Croydon	E09000008	Lower tier local authority	06/04/2020	42			818			212.3
Croydon	E09000008	Lower tier local authority	05/04/2020	36			776			201.4
Croydon	E09000008	Lower tier local authority	04/04/2020	45			740			192
Croydon	E09000008	Lower tier local authority	03/04/2020	48			695			180.4
Croydon	E09000008	Lower tier local authority	02/04/2020	80			647			167.9
Croydon	E09000008	Lower tier local authority	01/04/2020	55			567			147.1
Croydon	E09000008	Lower tier local authority	31/03/2020	46			512			132.9
Croydon	E09000008	Lower tier local authority	30/03/2020	56			466			120.9
Croydon	E09000008	Lower tier local authority	29/03/2020	26			410			106.4
Croydon	E09000008	Lower tier local authority	28/03/2020	22			384			99.7
Croydon	E09000008	Lower tier local authority	27/03/2020	42			362			93.9
Croydon	E09000008	Lower tier local authority	26/03/2020	44			320			83
Croydon	E09000008	Lower tier local authority	25/03/2020	43			276			71.6
Croydon	E09000008	Lower tier local authority	24/03/2020	27			233			60.5
Croydon	E09000008	Lower tier local authority	23/03/2020	36			206			53.5
Croydon	E09000008	Lower tier local authority	22/03/2020	24			170			44.1
Croydon	E09000008	Lower tier local authority	21/03/2020	25			146			37.9
Croydon	E09000008	Lower tier local authority	20/03/2020	25			121			31.4
Croydon	E09000008	Lower tier local authority	19/03/2020	9			96			24.9
Croydon	E09000008	Lower tier local authority	18/03/2020	15			87			22.6
Croydon	E09000008	Lower tier local authority	17/03/2020	21			72			18.7
Croydon	E09000008	Lower tier local authority	16/03/2020	13			51			13.2
Croydon	E09000008	Lower tier local authority	15/03/2020	6			38			9.9
Croydon	E09000008	Lower tier local authority	14/03/2020	14			32			8.3
Croydon	E09000008	Lower tier local authority	13/03/2020	4			18			4.7
Croydon	E09000008	Lower tier local authority	12/03/2020	7			14			3.6
Croydon	E09000008	Lower tier local authority	11/03/2020	5			7			1.8
Croydon	E09000008	Lower tier local authority	09/03/2020	1			2			0.5
Croydon	E09000008	Lower tier local authority	07/03/2020	1			1			0.3
Dacorum	E07000096	Lower tier local authority	18/05/2020	0			334			216.5
Dacorum	E07000096	Lower tier local authority	17/05/2020	1			334			216.5
Dacorum	E07000096	Lower tier local authority	15/05/2020	1			333			215.8
Dacorum	E07000096	Lower tier local authority	13/05/2020	1			332			215.2
Dacorum	E07000096	Lower tier local authority	12/05/2020	1			331			214.5
Dacorum	E07000096	Lower tier local authority	11/05/2020	5			330			213.9
Dacorum	E07000096	Lower tier local authority	10/05/2020	1			325			210.7
Dacorum	E07000096	Lower tier local authority	09/05/2020	3			324			210
Dacorum	E07000096	Lower tier local authority	08/05/2020	1			321			208.1
Dacorum	E07000096	Lower tier local authority	07/05/2020	2			320			207.4
Dacorum	E07000096	Lower tier local authority	06/05/2020	3			318			206.1

Reported Cases up to 18 May 2020

Area name	Area code	Area type	Specimen date	Daily lab-confirmed cases	Previously reported daily cases	Change in daily cases	Cumulative lab-confirmed cases	Previously reported cumulative cases	Change in cumulative cases	Cumulative lab-confirmed cases rate
Dacorum	E07000096	Lower tier local authority	05/05/2020	1			315			204.2
Dacorum	E07000096	Lower tier local authority	04/05/2020	3			314			203.5
Dacorum	E07000096	Lower tier local authority	03/05/2020	6			311			201.6
Dacorum	E07000096	Lower tier local authority	02/05/2020	4			305			197.7
Dacorum	E07000096	Lower tier local authority	01/05/2020	4			301			195.1
Dacorum	E07000096	Lower tier local authority	30/04/2020	4			297			192.5
Dacorum	E07000096	Lower tier local authority	29/04/2020	5			293			189.9
Dacorum	E07000096	Lower tier local authority	28/04/2020	5			288			186.7
Dacorum	E07000096	Lower tier local authority	27/04/2020	10			283			183.4
Dacorum	E07000096	Lower tier local authority	26/04/2020	4			273			177
Dacorum	E07000096	Lower tier local authority	25/04/2020	4			269			174.4
Dacorum	E07000096	Lower tier local authority	24/04/2020	5			265			171.8
Dacorum	E07000096	Lower tier local authority	23/04/2020	6			260			168.5
Dacorum	E07000096	Lower tier local authority	22/04/2020	2			254			164.6
Dacorum	E07000096	Lower tier local authority	21/04/2020	7			252			163.3
Dacorum	E07000096	Lower tier local authority	20/04/2020	5			245			158.8
Dacorum	E07000096	Lower tier local authority	19/04/2020	3			240			155.6
Dacorum	E07000096	Lower tier local authority	18/04/2020	9			237			153.6
Dacorum	E07000096	Lower tier local authority	17/04/2020	8			228			147.8
Dacorum	E07000096	Lower tier local authority	16/04/2020	10			220			142.6
Dacorum	E07000096	Lower tier local authority	15/04/2020	3			210			136.1
Dacorum	E07000096	Lower tier local authority	14/04/2020	11			207			134.2
Dacorum	E07000096	Lower tier local authority	13/04/2020	8			196			127
Dacorum	E07000096	Lower tier local authority	12/04/2020	11			188			121.9
Dacorum	E07000096	Lower tier local authority	11/04/2020	6			177			114.7
Dacorum	E07000096	Lower tier local authority	10/04/2020	10			171			110.8
Dacorum	E07000096	Lower tier local authority	09/04/2020	7			161			104.4
Dacorum	E07000096	Lower tier local authority	08/04/2020	4			154			99.8
Dacorum	E07000096	Lower tier local authority	07/04/2020	9			150			97.2
Dacorum	E07000096	Lower tier local authority	06/04/2020	11			141			91.4
Dacorum	E07000096	Lower tier local authority	05/04/2020	6			130			84.3
Dacorum	E07000096	Lower tier local authority	04/04/2020	4			124			80.4
Dacorum	E07000096	Lower tier local authority	03/04/2020	14			120			77.8
Dacorum	E07000096	Lower tier local authority	02/04/2020	11			106			68.7
Dacorum	E07000096	Lower tier local authority	01/04/2020	6			95			61.6
Dacorum	E07000096	Lower tier local authority	31/03/2020	12			89			57.7
Dacorum	E07000096	Lower tier local authority	30/03/2020	13			77			49.9
Dacorum	E07000096	Lower tier local authority	29/03/2020	2			64			41.5
Dacorum	E07000096	Lower tier local authority	28/03/2020	5			62			40.2
Dacorum	E07000096	Lower tier local authority	27/03/2020	6			57			36.9
Dacorum	E07000096	Lower tier local authority	26/03/2020	4			51			33.1
Dacorum	E07000096	Lower tier local authority	25/03/2020	4			47			30.5
Dacorum	E07000096	Lower tier local authority	24/03/2020	2			43			27.9
Dacorum	E07000096	Lower tier local authority	23/03/2020	12			41			26.6
Dacorum	E07000096	Lower tier local authority	21/03/2020	1			29			18.8
Dacorum	E07000096	Lower tier local authority	20/03/2020	4			28			18.1
Dacorum	E07000096	Lower tier local authority	19/03/2020	5			24			15.6
Dacorum	E07000096	Lower tier local authority	18/03/2020	4			19			12.3
Dacorum	E07000096	Lower tier local authority	16/03/2020	1			15			9.7
Dacorum	E07000096	Lower tier local authority	15/03/2020	4			14			9.1
Dacorum	E07000096	Lower tier local authority	13/03/2020	2			10			6.5
Dacorum	E07000096	Lower tier local authority	11/03/2020	1			8			5.2
Dacorum	E07000096	Lower tier local authority	10/03/2020	1			7			4.5

Reported Cases up to 18 May 2020

Area name	Area code	Area type	Specimen date	Daily lab-confirmed cases	Previously reported daily cases	Change in daily cases	Cumulative lab-confirmed cases	Previously reported cumulative cases	Change in cumulative cases	Cumulative lab-confirmed cases rate
Dacorum	E07000096	Lower tier local authority	07/03/2020	2			6			3.9
Dacorum	E07000096	Lower tier local authority	06/03/2020	3			4			2.6
Dacorum	E07000096	Lower tier local authority	03/03/2020	1			1			0.6
Darlington	E06000005	Lower tier local authority	18/05/2020	0			354			332.2
Darlington	E06000005	Lower tier local authority	17/05/2020	1			354			332.2
Darlington	E06000005	Lower tier local authority	16/05/2020	1			353			331.3
Darlington	E06000005	Lower tier local authority	15/05/2020	1			352			330.3
Darlington	E06000005	Lower tier local authority	14/05/2020	1			351			329.4
Darlington	E06000005	Lower tier local authority	13/05/2020	1			350			328.4
Darlington	E06000005	Lower tier local authority	12/05/2020	6			349			327.5
Darlington	E06000005	Lower tier local authority	11/05/2020	4			343			321.9
Darlington	E06000005	Lower tier local authority	10/05/2020	3			339			318.1
Darlington	E06000005	Lower tier local authority	09/05/2020	5			336			315.3
Darlington	E06000005	Lower tier local authority	07/05/2020	4			331			310.6
Darlington	E06000005	Lower tier local authority	06/05/2020	4			327			306.9
Darlington	E06000005	Lower tier local authority	05/05/2020	4			323			303.1
Darlington	E06000005	Lower tier local authority	04/05/2020	14			319			299.3
Darlington	E06000005	Lower tier local authority	02/05/2020	6			305			286.2
Darlington	E06000005	Lower tier local authority	01/05/2020	6			299			280.6
Darlington	E06000005	Lower tier local authority	30/04/2020	6			293			274.9
Darlington	E06000005	Lower tier local authority	29/04/2020	11			287			269.3
Darlington	E06000005	Lower tier local authority	28/04/2020	6			276			259
Darlington	E06000005	Lower tier local authority	27/04/2020	21			270			253.4
Darlington	E06000005	Lower tier local authority	26/04/2020	2			249			233.7
Darlington	E06000005	Lower tier local authority	25/04/2020	5			247			231.8
Darlington	E06000005	Lower tier local authority	24/04/2020	8			242			227.1
Darlington	E06000005	Lower tier local authority	23/04/2020	8			234			219.6
Darlington	E06000005	Lower tier local authority	22/04/2020	6			226			212.1
Darlington	E06000005	Lower tier local authority	21/04/2020	10			220			206.4
Darlington	E06000005	Lower tier local authority	20/04/2020	13			210			197.1
Darlington	E06000005	Lower tier local authority	19/04/2020	5			197			184.9
Darlington	E06000005	Lower tier local authority	18/04/2020	8			192			180.2
Darlington	E06000005	Lower tier local authority	17/04/2020	7			184			172.7
Darlington	E06000005	Lower tier local authority	16/04/2020	6			177			166.1
Darlington	E06000005	Lower tier local authority	15/04/2020	10			171			160.5
Darlington	E06000005	Lower tier local authority	14/04/2020	7			161			151.1
Darlington	E06000005	Lower tier local authority	13/04/2020	5			154			144.5
Darlington	E06000005	Lower tier local authority	12/04/2020	15			149			139.8
Darlington	E06000005	Lower tier local authority	11/04/2020	9			134			125.7
Darlington	E06000005	Lower tier local authority	10/04/2020	4			125			117.3
Darlington	E06000005	Lower tier local authority	09/04/2020	14			121			113.5
Darlington	E06000005	Lower tier local authority	08/04/2020	20			107			100.4
Darlington	E06000005	Lower tier local authority	07/04/2020	11			87			81.6
Darlington	E06000005	Lower tier local authority	06/04/2020	21			76			71.3
Darlington	E06000005	Lower tier local authority	05/04/2020	2			55			51.6
Darlington	E06000005	Lower tier local authority	04/04/2020	10			53			49.7
Darlington	E06000005	Lower tier local authority	03/04/2020	6			43			40.4
Darlington	E06000005	Lower tier local authority	02/04/2020	5			37			34.7
Darlington	E06000005	Lower tier local authority	01/04/2020	4			32			30
Darlington	E06000005	Lower tier local authority	31/03/2020	2			28			26.3
Darlington	E06000005	Lower tier local authority	30/03/2020	9			26			24.4
Darlington	E06000005	Lower tier local authority	29/03/2020	1			17			16
Darlington	E06000005	Lower tier local authority	28/03/2020	2			16			15

Reported Cases up to 18 May 2020

Area name	Area code	Area type	Specimen date	Daily lab-confirmed cases	Previously reported daily cases	Change in daily cases	Cumulative lab-confirmed cases	Previously reported cumulative cases	Change in cumulative cases	Cumulative lab-confirmed cases rate
Darlington	E06000005	Lower tier local authority	27/03/2020	2			14			13.1
Darlington	E06000005	Lower tier local authority	26/03/2020	3			12			11.3
Darlington	E06000005	Lower tier local authority	25/03/2020	3			9			8.4
Darlington	E06000005	Lower tier local authority	24/03/2020	2			6			5.6
Darlington	E06000005	Lower tier local authority	23/03/2020	1			4			3.8
Darlington	E06000005	Lower tier local authority	19/03/2020	1			3			2.8
Darlington	E06000005	Lower tier local authority	12/03/2020	1			2			1.9
Darlington	E06000005	Lower tier local authority	06/03/2020	1			1			0.9
Dartford	E07000107	Lower tier local authority	18/05/2020	0			453			412.9
Dartford	E07000107	Lower tier local authority	14/05/2020	3			453			412.9
Dartford	E07000107	Lower tier local authority	13/05/2020	2			450			410.2
Dartford	E07000107	Lower tier local authority	12/05/2020	3			448			408.4
Dartford	E07000107	Lower tier local authority	11/05/2020	3			445			405.6
Dartford	E07000107	Lower tier local authority	10/05/2020	2			442			402.9
Dartford	E07000107	Lower tier local authority	09/05/2020	1			440			401.1
Dartford	E07000107	Lower tier local authority	08/05/2020	3			439			400.1
Dartford	E07000107	Lower tier local authority	07/05/2020	7			436			397.4
Dartford	E07000107	Lower tier local authority	06/05/2020	2			429			391
Dartford	E07000107	Lower tier local authority	05/05/2020	2			427			389.2
Dartford	E07000107	Lower tier local authority	04/05/2020	2			425			387.4
Dartford	E07000107	Lower tier local authority	03/05/2020	2			423			385.6
Dartford	E07000107	Lower tier local authority	02/05/2020	1			421			383.7
Dartford	E07000107	Lower tier local authority	01/05/2020	2			420			382.8
Dartford	E07000107	Lower tier local authority	30/04/2020	1			418			381
Dartford	E07000107	Lower tier local authority	29/04/2020	7			417			380.1
Dartford	E07000107	Lower tier local authority	28/04/2020	8			410			373.7
Dartford	E07000107	Lower tier local authority	26/04/2020	6			402			366.4
Dartford	E07000107	Lower tier local authority	25/04/2020	2			396			361
Dartford	E07000107	Lower tier local authority	24/04/2020	2			394			359.1
Dartford	E07000107	Lower tier local authority	23/04/2020	4			392			357.3
Dartford	E07000107	Lower tier local authority	22/04/2020	11			388			353.7
Dartford	E07000107	Lower tier local authority	21/04/2020	4			377			343.6
Dartford	E07000107	Lower tier local authority	20/04/2020	3			373			340
Dartford	E07000107	Lower tier local authority	19/04/2020	6			370			337.3
Dartford	E07000107	Lower tier local authority	18/04/2020	8			364			331.8
Dartford	E07000107	Lower tier local authority	17/04/2020	9			356			324.5
Dartford	E07000107	Lower tier local authority	16/04/2020	18			347			316.3
Dartford	E07000107	Lower tier local authority	15/04/2020	13			329			299.9
Dartford	E07000107	Lower tier local authority	14/04/2020	17			316			288
Dartford	E07000107	Lower tier local authority	13/04/2020	12			299			272.5
Dartford	E07000107	Lower tier local authority	12/04/2020	8			287			261.6
Dartford	E07000107	Lower tier local authority	11/04/2020	5			279			254.3
Dartford	E07000107	Lower tier local authority	10/04/2020	16			274			249.8
Dartford	E07000107	Lower tier local authority	09/04/2020	15			258			235.2
Dartford	E07000107	Lower tier local authority	08/04/2020	25			243			221.5
Dartford	E07000107	Lower tier local authority	07/04/2020	24			218			198.7
Dartford	E07000107	Lower tier local authority	06/04/2020	25			194			176.8
Dartford	E07000107	Lower tier local authority	05/04/2020	13			169			154
Dartford	E07000107	Lower tier local authority	04/04/2020	12			156			142.2
Dartford	E07000107	Lower tier local authority	03/04/2020	14			144			131.3
Dartford	E07000107	Lower tier local authority	02/04/2020	18			130			118.5
Dartford	E07000107	Lower tier local authority	01/04/2020	22			112			102.1
Dartford	E07000107	Lower tier local authority	31/03/2020	18			90			82

Reported Cases up to 18 May 2020

Area name	Area code	Area type	Specimen date	Daily lab-confirmed cases	Previously reported daily cases	Change in daily cases	Cumulative lab-confirmed cases	Previously reported cumulative cases	Change in cumulative cases	Cumulative lab-confirmed cases rate
Dartford	E07000107	Lower tier local authority	30/03/2020	11			72			65.6
Dartford	E07000107	Lower tier local authority	29/03/2020	2			61			55.6
Dartford	E07000107	Lower tier local authority	28/03/2020	5			59			53.8
Dartford	E07000107	Lower tier local authority	27/03/2020	7			54			49.2
Dartford	E07000107	Lower tier local authority	26/03/2020	5			47			42.8
Dartford	E07000107	Lower tier local authority	25/03/2020	9			42			38.3
Dartford	E07000107	Lower tier local authority	24/03/2020	8			33			30.1
Dartford	E07000107	Lower tier local authority	23/03/2020	2			25			22.8
Dartford	E07000107	Lower tier local authority	22/03/2020	5			23			21
Dartford	E07000107	Lower tier local authority	21/03/2020	4			18			16.4
Dartford	E07000107	Lower tier local authority	20/03/2020	4			14			12.8
Dartford	E07000107	Lower tier local authority	19/03/2020	3			10			9.1
Dartford	E07000107	Lower tier local authority	18/03/2020	2			7			6.4
Dartford	E07000107	Lower tier local authority	17/03/2020	2			5			4.6
Dartford	E07000107	Lower tier local authority	12/03/2020	1			3			2.7
Dartford	E07000107	Lower tier local authority	09/03/2020	1			2			1.8
Dartford	E07000107	Lower tier local authority	06/03/2020	1			1			0.9
Daventry	E07000151	Lower tier local authority	18/05/2020	0			120			142
Daventry	E07000151	Lower tier local authority	16/05/2020	1			120			142
Daventry	E07000151	Lower tier local authority	15/05/2020	2			119			140.9
Daventry	E07000151	Lower tier local authority	14/05/2020	2			117			138.5
Daventry	E07000151	Lower tier local authority	13/05/2020	6			115			136.1
Daventry	E07000151	Lower tier local authority	11/05/2020	3			109			129
Daventry	E07000151	Lower tier local authority	06/05/2020	1			106			125.5
Daventry	E07000151	Lower tier local authority	04/05/2020	1			105			124.3
Daventry	E07000151	Lower tier local authority	02/05/2020	2			104			123.1
Daventry	E07000151	Lower tier local authority	01/05/2020	2			102			120.7
Daventry	E07000151	Lower tier local authority	29/04/2020	1			100			118.4
Daventry	E07000151	Lower tier local authority	28/04/2020	3			99			117.2
Daventry	E07000151	Lower tier local authority	27/04/2020	1			96			113.6
Daventry	E07000151	Lower tier local authority	26/04/2020	1			95			112.4
Daventry	E07000151	Lower tier local authority	24/04/2020	3			94			111.3
Daventry	E07000151	Lower tier local authority	23/04/2020	1			91			107.7
Daventry	E07000151	Lower tier local authority	21/04/2020	1			90			106.5
Daventry	E07000151	Lower tier local authority	20/04/2020	2			89			105.3
Daventry	E07000151	Lower tier local authority	19/04/2020	3			87			103
Daventry	E07000151	Lower tier local authority	18/04/2020	2			84			99.4
Daventry	E07000151	Lower tier local authority	17/04/2020	1			82			97.1
Daventry	E07000151	Lower tier local authority	16/04/2020	2			81			95.9
Daventry	E07000151	Lower tier local authority	15/04/2020	3			79			93.5
Daventry	E07000151	Lower tier local authority	14/04/2020	2			76			90
Daventry	E07000151	Lower tier local authority	13/04/2020	2			74			87.6
Daventry	E07000151	Lower tier local authority	12/04/2020	1			72			85.2
Daventry	E07000151	Lower tier local authority	11/04/2020	3			71			84
Daventry	E07000151	Lower tier local authority	10/04/2020	2			68			80.5
Daventry	E07000151	Lower tier local authority	09/04/2020	2			66			78.1
Daventry	E07000151	Lower tier local authority	08/04/2020	3			64			75.8
Daventry	E07000151	Lower tier local authority	07/04/2020	1			61			72.2
Daventry	E07000151	Lower tier local authority	06/04/2020	2			60			71
Daventry	E07000151	Lower tier local authority	05/04/2020	2			58			68.7
Daventry	E07000151	Lower tier local authority	04/04/2020	4			56			66.3
Daventry	E07000151	Lower tier local authority	03/04/2020	7			52			61.6
Daventry	E07000151	Lower tier local authority	02/04/2020	8			45			53.3

Reported Cases up to 18 May 2020

Area name	Area code	Area type	Specimen date	Daily lab-confirmed cases	Previously reported daily cases	Change in daily cases	Cumulative lab-confirmed cases	Previously reported cumulative cases	Change in cumulative cases	Cumulative lab-confirmed cases rate
Daventry	E07000151	Lower tier local authority	01/04/2020	2			37			43.8
Daventry	E07000151	Lower tier local authority	31/03/2020	2			35			41.4
Daventry	E07000151	Lower tier local authority	30/03/2020	6			33			39.1
Daventry	E07000151	Lower tier local authority	29/03/2020	2			27			32
Daventry	E07000151	Lower tier local authority	27/03/2020	3			25			29.6
Daventry	E07000151	Lower tier local authority	26/03/2020	1			22			26
Daventry	E07000151	Lower tier local authority	25/03/2020	5			21			24.9
Daventry	E07000151	Lower tier local authority	24/03/2020	3			16			18.9
Daventry	E07000151	Lower tier local authority	23/03/2020	3			13			15.4
Daventry	E07000151	Lower tier local authority	22/03/2020	2			10			11.8
Daventry	E07000151	Lower tier local authority	21/03/2020	1			8			9.5
Daventry	E07000151	Lower tier local authority	20/03/2020	1			7			8.3
Daventry	E07000151	Lower tier local authority	19/03/2020	2			6			7.1
Daventry	E07000151	Lower tier local authority	11/03/2020	2			4			4.7
Daventry	E07000151	Lower tier local authority	06/03/2020	2			2			2.4
Derby	E06000015	Lower tier local authority	18/05/2020	0			564			219.3
Derby	E06000015	Lower tier local authority	17/05/2020	1			564			219.3
Derby	E06000015	Lower tier local authority	16/05/2020	1			563			218.9
Derby	E06000015	Lower tier local authority	15/05/2020	2			562			218.5
Derby	E06000015	Lower tier local authority	14/05/2020	3			560			217.8
Derby	E06000015	Lower tier local authority	13/05/2020	4			557			216.6
Derby	E06000015	Lower tier local authority	12/05/2020	5			553			215
Derby	E06000015	Lower tier local authority	11/05/2020	5			548			213.1
Derby	E06000015	Lower tier local authority	10/05/2020	4			543			211.1
Derby	E06000015	Lower tier local authority	09/05/2020	5			539			209.6
Derby	E06000015	Lower tier local authority	08/05/2020	7			534			207.6
Derby	E06000015	Lower tier local authority	07/05/2020	5			527			204.9
Derby	E06000015	Lower tier local authority	06/05/2020	2			522			203
Derby	E06000015	Lower tier local authority	05/05/2020	3			520			202.2
Derby	E06000015	Lower tier local authority	04/05/2020	3			517			201
Derby	E06000015	Lower tier local authority	03/05/2020	2			514			199.9
Derby	E06000015	Lower tier local authority	02/05/2020	2			512			199.1
Derby	E06000015	Lower tier local authority	01/05/2020	6			510			198.3
Derby	E06000015	Lower tier local authority	30/04/2020	1			504			196
Derby	E06000015	Lower tier local authority	29/04/2020	9			503			195.6
Derby	E06000015	Lower tier local authority	28/04/2020	5			494			192.1
Derby	E06000015	Lower tier local authority	27/04/2020	6			489			190.1
Derby	E06000015	Lower tier local authority	26/04/2020	22			483			187.8
Derby	E06000015	Lower tier local authority	25/04/2020	8			461			179.3
Derby	E06000015	Lower tier local authority	24/04/2020	7			453			176.1
Derby	E06000015	Lower tier local authority	23/04/2020	8			446			173.4
Derby	E06000015	Lower tier local authority	22/04/2020	11			438			170.3
Derby	E06000015	Lower tier local authority	21/04/2020	3			427			166
Derby	E06000015	Lower tier local authority	20/04/2020	9			424			164.9
Derby	E06000015	Lower tier local authority	19/04/2020	4			415			161.4
Derby	E06000015	Lower tier local authority	18/04/2020	3			411			159.8
Derby	E06000015	Lower tier local authority	17/04/2020	11			408			158.6
Derby	E06000015	Lower tier local authority	16/04/2020	4			397			154.4
Derby	E06000015	Lower tier local authority	15/04/2020	9			393			152.8
Derby	E06000015	Lower tier local authority	14/04/2020	5			384			149.3
Derby	E06000015	Lower tier local authority	13/04/2020	4			379			147.4
Derby	E06000015	Lower tier local authority	12/04/2020	9			375			145.8
Derby	E06000015	Lower tier local authority	11/04/2020	13			366			142.3

Reported Cases up to 18 May 2020

Area name	Area code	Area type	Specimen date	Daily lab-confirmed cases	Previously reported daily cases	Change in daily cases	Cumulative lab-confirmed cases	Previously reported cumulative cases	Change in cumulative cases	Cumulative lab-confirmed cases rate
Derby	E06000015	Lower tier local authority	10/04/2020		12		353			137.3
Derby	E06000015	Lower tier local authority	09/04/2020		11		341			132.6
Derby	E06000015	Lower tier local authority	08/04/2020		11		330			128.3
Derby	E06000015	Lower tier local authority	07/04/2020		15		319			124
Derby	E06000015	Lower tier local authority	06/04/2020		2		304			118.2
Derby	E06000015	Lower tier local authority	05/04/2020		2		302			117.4
Derby	E06000015	Lower tier local authority	04/04/2020		18		300			116.7
Derby	E06000015	Lower tier local authority	03/04/2020		22		282			109.7
Derby	E06000015	Lower tier local authority	02/04/2020		19		260			101.1
Derby	E06000015	Lower tier local authority	01/04/2020		30		241			93.7
Derby	E06000015	Lower tier local authority	31/03/2020		24		211			82
Derby	E06000015	Lower tier local authority	30/03/2020		22		187			72.7
Derby	E06000015	Lower tier local authority	29/03/2020		20		165			64.2
Derby	E06000015	Lower tier local authority	28/03/2020		21		145			56.4
Derby	E06000015	Lower tier local authority	27/03/2020		8		124			48.2
Derby	E06000015	Lower tier local authority	26/03/2020		8		116			45.1
Derby	E06000015	Lower tier local authority	25/03/2020		11		108			42
Derby	E06000015	Lower tier local authority	24/03/2020		21		97			37.7
Derby	E06000015	Lower tier local authority	23/03/2020		17		76			29.6
Derby	E06000015	Lower tier local authority	22/03/2020		14		59			22.9
Derby	E06000015	Lower tier local authority	21/03/2020		8		45			17.5
Derby	E06000015	Lower tier local authority	20/03/2020		3		37			14.4
Derby	E06000015	Lower tier local authority	19/03/2020		10		34			13.2
Derby	E06000015	Lower tier local authority	18/03/2020		4		24			9.3
Derby	E06000015	Lower tier local authority	17/03/2020		3		20			7.8
Derby	E06000015	Lower tier local authority	16/03/2020		6		17			6.6
Derby	E06000015	Lower tier local authority	15/03/2020		4		11			4.3
Derby	E06000015	Lower tier local authority	14/03/2020		1		7			2.7
Derby	E06000015	Lower tier local authority	13/03/2020		1		6			2.3
Derby	E06000015	Lower tier local authority	11/03/2020		2		5			1.9
Derby	E06000015	Lower tier local authority	10/03/2020		2		3			1.2
Derby	E06000015	Lower tier local authority	06/03/2020		1		1			0.4
Derbyshire Dales	E07000035	Lower tier local authority	18/05/2020		0		147			204.2
Derbyshire Dales	E07000035	Lower tier local authority	13/05/2020		1		147			204.2
Derbyshire Dales	E07000035	Lower tier local authority	11/05/2020		1		146			202.8
Derbyshire Dales	E07000035	Lower tier local authority	10/05/2020		2		145			201.5
Derbyshire Dales	E07000035	Lower tier local authority	09/05/2020		2		143			198.7
Derbyshire Dales	E07000035	Lower tier local authority	08/05/2020		2		141			195.9
Derbyshire Dales	E07000035	Lower tier local authority	07/05/2020		2		139			193.1
Derbyshire Dales	E07000035	Lower tier local authority	06/05/2020		4		137			190.3
Derbyshire Dales	E07000035	Lower tier local authority	05/05/2020		3		133			184.8
Derbyshire Dales	E07000035	Lower tier local authority	03/05/2020		2		130			180.6
Derbyshire Dales	E07000035	Lower tier local authority	02/05/2020		1		128			177.8
Derbyshire Dales	E07000035	Lower tier local authority	01/05/2020		1		127			176.4
Derbyshire Dales	E07000035	Lower tier local authority	29/04/2020		1		126			175.1
Derbyshire Dales	E07000035	Lower tier local authority	28/04/2020		1		125			173.7
Derbyshire Dales	E07000035	Lower tier local authority	27/04/2020		4		124			172.3
Derbyshire Dales	E07000035	Lower tier local authority	26/04/2020		17		120			166.7
Derbyshire Dales	E07000035	Lower tier local authority	25/04/2020		7		103			143.1
Derbyshire Dales	E07000035	Lower tier local authority	24/04/2020		1		96			133.4
Derbyshire Dales	E07000035	Lower tier local authority	23/04/2020		3		95			132
Derbyshire Dales	E07000035	Lower tier local authority	22/04/2020		1		92			127.8
Derbyshire Dales	E07000035	Lower tier local authority	21/04/2020		2		91			126.4

Reported Cases up to 18 May 2020

Area name	Area code	Area type	Specimen date	Daily lab-confirmed cases	Previously reported daily cases	Change in daily cases	Cumulative lab-confirmed cases	Previously reported cumulative cases	Change in cumulative cases	Cumulative lab-confirmed cases rate
Derbyshire Dales	E07000035	Lower tier local authority	20/04/2020	1			89			123.7
Derbyshire Dales	E07000035	Lower tier local authority	19/04/2020	1			88			122.3
Derbyshire Dales	E07000035	Lower tier local authority	17/04/2020	2			87			120.9
Derbyshire Dales	E07000035	Lower tier local authority	16/04/2020	2			85			118.1
Derbyshire Dales	E07000035	Lower tier local authority	15/04/2020	5			83			115.3
Derbyshire Dales	E07000035	Lower tier local authority	14/04/2020	8			78			108.4
Derbyshire Dales	E07000035	Lower tier local authority	13/04/2020	2			70			97.3
Derbyshire Dales	E07000035	Lower tier local authority	12/04/2020	2			68			94.5
Derbyshire Dales	E07000035	Lower tier local authority	10/04/2020	2			66			91.7
Derbyshire Dales	E07000035	Lower tier local authority	09/04/2020	4			64			88.9
Derbyshire Dales	E07000035	Lower tier local authority	08/04/2020	3			60			83.4
Derbyshire Dales	E07000035	Lower tier local authority	07/04/2020	3			57			79.2
Derbyshire Dales	E07000035	Lower tier local authority	05/04/2020	1			54			75
Derbyshire Dales	E07000035	Lower tier local authority	04/04/2020	2			53			73.6
Derbyshire Dales	E07000035	Lower tier local authority	03/04/2020	1			51			70.9
Derbyshire Dales	E07000035	Lower tier local authority	01/04/2020	5			50			69.5
Derbyshire Dales	E07000035	Lower tier local authority	31/03/2020	3			45			62.5
Derbyshire Dales	E07000035	Lower tier local authority	30/03/2020	8			42			58.4
Derbyshire Dales	E07000035	Lower tier local authority	29/03/2020	2			34			47.2
Derbyshire Dales	E07000035	Lower tier local authority	28/03/2020	8			32			44.5
Derbyshire Dales	E07000035	Lower tier local authority	27/03/2020	2			24			33.3
Derbyshire Dales	E07000035	Lower tier local authority	26/03/2020	3			22			30.6
Derbyshire Dales	E07000035	Lower tier local authority	25/03/2020	1			19			26.4
Derbyshire Dales	E07000035	Lower tier local authority	24/03/2020	3			18			25
Derbyshire Dales	E07000035	Lower tier local authority	23/03/2020	3			15			20.8
Derbyshire Dales	E07000035	Lower tier local authority	22/03/2020	3			12			16.7
Derbyshire Dales	E07000035	Lower tier local authority	21/03/2020	4			9			12.5
Derbyshire Dales	E07000035	Lower tier local authority	17/03/2020	1			5			6.9
Derbyshire Dales	E07000035	Lower tier local authority	16/03/2020	1			4			5.6
Derbyshire Dales	E07000035	Lower tier local authority	11/03/2020	2			3			4.2
Derbyshire Dales	E07000035	Lower tier local authority	09/03/2020	1			1			1.4
Doncaster	E08000017	Lower tier local authority	18/05/2020	0			695			223.8
Doncaster	E08000017	Lower tier local authority	16/05/2020	3			695			223.8
Doncaster	E08000017	Lower tier local authority	15/05/2020	1			692			222.8
Doncaster	E08000017	Lower tier local authority	14/05/2020	7			691			222.5
Doncaster	E08000017	Lower tier local authority	13/05/2020	20			684			220.3
Doncaster	E08000017	Lower tier local authority	11/05/2020	17			664			213.8
Doncaster	E08000017	Lower tier local authority	10/05/2020	12			647			208.3
Doncaster	E08000017	Lower tier local authority	09/05/2020	10			635			204.5
Doncaster	E08000017	Lower tier local authority	08/05/2020	15			625			201.3
Doncaster	E08000017	Lower tier local authority	06/05/2020	19			610			196.4
Doncaster	E08000017	Lower tier local authority	05/05/2020	1			591			190.3
Doncaster	E08000017	Lower tier local authority	04/05/2020	1			590			190
Doncaster	E08000017	Lower tier local authority	03/05/2020	13			589			189.7
Doncaster	E08000017	Lower tier local authority	02/05/2020	13			576			185.5
Doncaster	E08000017	Lower tier local authority	01/05/2020	31			563			181.3
Doncaster	E08000017	Lower tier local authority	30/04/2020	22			532			171.3
Doncaster	E08000017	Lower tier local authority	29/04/2020	29			510			164.2
Doncaster	E08000017	Lower tier local authority	28/04/2020	9			481			154.9
Doncaster	E08000017	Lower tier local authority	27/04/2020	8			472			152
Doncaster	E08000017	Lower tier local authority	26/04/2020	18			464			149.4
Doncaster	E08000017	Lower tier local authority	25/04/2020	6			446			143.6
Doncaster	E08000017	Lower tier local authority	24/04/2020	36			440			141.7

Reported Cases up to 18 May 2020

Area name	Area code	Area type	Specimen date	Daily lab-confirmed cases	Previously reported daily cases	Change in daily cases	Cumulative lab-confirmed cases	Previously reported cumulative cases	Change in cumulative cases	Cumulative lab-confirmed cases rate
Doncaster	E08000017	Lower tier local authority	23/04/2020	20			404			130.1
Doncaster	E08000017	Lower tier local authority	22/04/2020	17			384			123.7
Doncaster	E08000017	Lower tier local authority	21/04/2020	8			367			118.2
Doncaster	E08000017	Lower tier local authority	20/04/2020	14			359			115.6
Doncaster	E08000017	Lower tier local authority	19/04/2020	7			345			111.1
Doncaster	E08000017	Lower tier local authority	18/04/2020	18			338			108.8
Doncaster	E08000017	Lower tier local authority	17/04/2020	19			320			103
Doncaster	E08000017	Lower tier local authority	16/04/2020	21			301			96.9
Doncaster	E08000017	Lower tier local authority	15/04/2020	20			280			90.2
Doncaster	E08000017	Lower tier local authority	14/04/2020	3			260			83.7
Doncaster	E08000017	Lower tier local authority	13/04/2020	10			257			82.8
Doncaster	E08000017	Lower tier local authority	12/04/2020	8			247			79.5
Doncaster	E08000017	Lower tier local authority	11/04/2020	8			239			77
Doncaster	E08000017	Lower tier local authority	10/04/2020	4			231			74.4
Doncaster	E08000017	Lower tier local authority	09/04/2020	25			227			73.1
Doncaster	E08000017	Lower tier local authority	08/04/2020	15			202			65
Doncaster	E08000017	Lower tier local authority	07/04/2020	8			187			60.2
Doncaster	E08000017	Lower tier local authority	06/04/2020	1			179			57.6
Doncaster	E08000017	Lower tier local authority	04/04/2020	7			178			57.3
Doncaster	E08000017	Lower tier local authority	03/04/2020	16			171			55.1
Doncaster	E08000017	Lower tier local authority	02/04/2020	11			155			49.9
Doncaster	E08000017	Lower tier local authority	01/04/2020	17			144			46.4
Doncaster	E08000017	Lower tier local authority	31/03/2020	14			127			40.9
Doncaster	E08000017	Lower tier local authority	30/03/2020	19			113			36.4
Doncaster	E08000017	Lower tier local authority	29/03/2020	16			94			30.3
Doncaster	E08000017	Lower tier local authority	28/03/2020	19			78			25.1
Doncaster	E08000017	Lower tier local authority	27/03/2020	4			59			19
Doncaster	E08000017	Lower tier local authority	26/03/2020	9			55			17.7
Doncaster	E08000017	Lower tier local authority	25/03/2020	11			46			14.8
Doncaster	E08000017	Lower tier local authority	24/03/2020	9			35			11.3
Doncaster	E08000017	Lower tier local authority	23/03/2020	3			26			8.4
Doncaster	E08000017	Lower tier local authority	22/03/2020	8			23			7.4
Doncaster	E08000017	Lower tier local authority	20/03/2020	4			15			4.8
Doncaster	E08000017	Lower tier local authority	19/03/2020	4			11			3.5
Doncaster	E08000017	Lower tier local authority	18/03/2020	1			7			2.3
Doncaster	E08000017	Lower tier local authority	17/03/2020	2			6			1.9
Doncaster	E08000017	Lower tier local authority	16/03/2020	2			4			1.3
Doncaster	E08000017	Lower tier local authority	10/03/2020	2			2			0.6
Dorset	E06000059	Lower tier local authority	18/05/2020	0			352			93.5
Dorset	E06000059	Lower tier local authority	14/05/2020	1			352			93.5
Dorset	E06000059	Lower tier local authority	13/05/2020	2			351			93.2
Dorset	E06000059	Lower tier local authority	09/05/2020	2			349			92.7
Dorset	E06000059	Lower tier local authority	08/05/2020	2			347			92.2
Dorset	E06000059	Lower tier local authority	07/05/2020	2			345			91.6
Dorset	E06000059	Lower tier local authority	05/05/2020	2			343			91.1
Dorset	E06000059	Lower tier local authority	04/05/2020	4			341			90.6
Dorset	E06000059	Lower tier local authority	03/05/2020	2			337			89.5
Dorset	E06000059	Lower tier local authority	02/05/2020	6			335			89
Dorset	E06000059	Lower tier local authority	01/05/2020	11			329			87.4
Dorset	E06000059	Lower tier local authority	30/04/2020	3			318			84.5
Dorset	E06000059	Lower tier local authority	29/04/2020	5			315			83.7
Dorset	E06000059	Lower tier local authority	28/04/2020	5			310			82.3
Dorset	E06000059	Lower tier local authority	27/04/2020	4			305			81

Reported Cases up to 18 May 2020

Area name	Area code	Area type	Specimen date	Daily lab-confirmed cases	Previously reported daily cases	Change in daily cases	Cumulative lab-confirmed cases	Previously reported cumulative cases	Change in cumulative cases	Cumulative lab-confirmed cases rate
Dorset	E06000059	Lower tier local authority	26/04/2020	2			301			80
Dorset	E06000059	Lower tier local authority	25/04/2020	6			299			79.4
Dorset	E06000059	Lower tier local authority	24/04/2020	2			293			77.8
Dorset	E06000059	Lower tier local authority	23/04/2020	16			291			77.3
Dorset	E06000059	Lower tier local authority	22/04/2020	7			275			73
Dorset	E06000059	Lower tier local authority	21/04/2020	5			268			71.2
Dorset	E06000059	Lower tier local authority	20/04/2020	7			263			69.9
Dorset	E06000059	Lower tier local authority	19/04/2020	6			256			68
Dorset	E06000059	Lower tier local authority	18/04/2020	8			250			66.4
Dorset	E06000059	Lower tier local authority	17/04/2020	9			242			64.3
Dorset	E06000059	Lower tier local authority	16/04/2020	4			233			61.9
Dorset	E06000059	Lower tier local authority	15/04/2020	8			229			60.8
Dorset	E06000059	Lower tier local authority	14/04/2020	8			221			58.7
Dorset	E06000059	Lower tier local authority	13/04/2020	4			213			56.6
Dorset	E06000059	Lower tier local authority	12/04/2020	5			209			55.5
Dorset	E06000059	Lower tier local authority	11/04/2020	3			204			54.2
Dorset	E06000059	Lower tier local authority	10/04/2020	12			201			53.4
Dorset	E06000059	Lower tier local authority	09/04/2020	17			189			50.2
Dorset	E06000059	Lower tier local authority	08/04/2020	17			172			45.7
Dorset	E06000059	Lower tier local authority	07/04/2020	9			155			41.2
Dorset	E06000059	Lower tier local authority	06/04/2020	12			146			38.8
Dorset	E06000059	Lower tier local authority	05/04/2020	6			134			35.6
Dorset	E06000059	Lower tier local authority	04/04/2020	7			128			34
Dorset	E06000059	Lower tier local authority	03/04/2020	15			121			32.1
Dorset	E06000059	Lower tier local authority	02/04/2020	10			106			28.2
Dorset	E06000059	Lower tier local authority	01/04/2020	15			96			25.5
Dorset	E06000059	Lower tier local authority	31/03/2020	5			81			21.5
Dorset	E06000059	Lower tier local authority	30/03/2020	12			76			20.2
Dorset	E06000059	Lower tier local authority	29/03/2020	7			64			17
Dorset	E06000059	Lower tier local authority	28/03/2020	8			57			15.1
Dorset	E06000059	Lower tier local authority	27/03/2020	6			49			13
Dorset	E06000059	Lower tier local authority	26/03/2020	9			43			11.4
Dorset	E06000059	Lower tier local authority	25/03/2020	3			34			9
Dorset	E06000059	Lower tier local authority	24/03/2020	2			31			8.2
Dorset	E06000059	Lower tier local authority	23/03/2020	4			29			7.7
Dorset	E06000059	Lower tier local authority	22/03/2020	6			25			6.6
Dorset	E06000059	Lower tier local authority	21/03/2020	3			19			5
Dorset	E06000059	Lower tier local authority	20/03/2020	3			16			4.2
Dorset	E06000059	Lower tier local authority	19/03/2020	2			13			3.5
Dorset	E06000059	Lower tier local authority	18/03/2020	1			11			2.9
Dorset	E06000059	Lower tier local authority	17/03/2020	2			10			2.7
Dorset	E06000059	Lower tier local authority	15/03/2020	1			8			2.1
Dorset	E06000059	Lower tier local authority	14/03/2020	2			7			1.9
Dorset	E06000059	Lower tier local authority	13/03/2020	1			5			1.3
Dorset	E06000059	Lower tier local authority	12/03/2020	2			4			1.1
Dorset	E06000059	Lower tier local authority	11/03/2020	1			2			0.5
Dorset	E06000059	Lower tier local authority	10/03/2020	1			1			0.3
Dover	E07000108	Lower tier local authority	18/05/2020	0			329			281.3
Dover	E07000108	Lower tier local authority	14/05/2020	1			329			281.3
Dover	E07000108	Lower tier local authority	13/05/2020	7			328			280.4
Dover	E07000108	Lower tier local authority	12/05/2020	2			321			274.4
Dover	E07000108	Lower tier local authority	11/05/2020	3			319			272.7
Dover	E07000108	Lower tier local authority	10/05/2020	4			316			270.2

Reported Cases up to 18 May 2020

Area name	Area code	Area type	Specimen date	Daily lab-confirmed cases	Previously reported daily cases	Change in daily cases	Cumulative lab-confirmed cases	Previously reported cumulative cases	Change in cumulative cases	Cumulative lab-confirmed cases rate
Dover	E07000108	Lower tier local authority	09/05/2020	3			312			266.7
Dover	E07000108	Lower tier local authority	08/05/2020	5			309			264.2
Dover	E07000108	Lower tier local authority	07/05/2020	5			304			259.9
Dover	E07000108	Lower tier local authority	06/05/2020	7			299			255.6
Dover	E07000108	Lower tier local authority	05/05/2020	4			292			249.6
Dover	E07000108	Lower tier local authority	04/05/2020	5			288			246.2
Dover	E07000108	Lower tier local authority	03/05/2020	4			283			241.9
Dover	E07000108	Lower tier local authority	02/05/2020	9			279			238.5
Dover	E07000108	Lower tier local authority	01/05/2020	7			270			230.8
Dover	E07000108	Lower tier local authority	30/04/2020	2			263			224.8
Dover	E07000108	Lower tier local authority	29/04/2020	11			261			223.1
Dover	E07000108	Lower tier local authority	28/04/2020	12			250			213.7
Dover	E07000108	Lower tier local authority	27/04/2020	8			238			203.5
Dover	E07000108	Lower tier local authority	26/04/2020	2			230			196.6
Dover	E07000108	Lower tier local authority	25/04/2020	7			228			194.9
Dover	E07000108	Lower tier local authority	24/04/2020	14			221			188.9
Dover	E07000108	Lower tier local authority	23/04/2020	4			207			177
Dover	E07000108	Lower tier local authority	22/04/2020	12			203			173.6
Dover	E07000108	Lower tier local authority	21/04/2020	10			191			163.3
Dover	E07000108	Lower tier local authority	20/04/2020	6			181			154.7
Dover	E07000108	Lower tier local authority	19/04/2020	7			175			149.6
Dover	E07000108	Lower tier local authority	18/04/2020	7			168			143.6
Dover	E07000108	Lower tier local authority	17/04/2020	20			161			137.6
Dover	E07000108	Lower tier local authority	16/04/2020	14			141			120.5
Dover	E07000108	Lower tier local authority	15/04/2020	8			127			108.6
Dover	E07000108	Lower tier local authority	14/04/2020	5			119			101.7
Dover	E07000108	Lower tier local authority	13/04/2020	13			114			97.5
Dover	E07000108	Lower tier local authority	12/04/2020	10			101			86.3
Dover	E07000108	Lower tier local authority	11/04/2020	6			91			77.8
Dover	E07000108	Lower tier local authority	10/04/2020	6			85			72.7
Dover	E07000108	Lower tier local authority	09/04/2020	4			79			67.5
Dover	E07000108	Lower tier local authority	08/04/2020	8			75			64.1
Dover	E07000108	Lower tier local authority	07/04/2020	2			67			57.3
Dover	E07000108	Lower tier local authority	06/04/2020	10			65			55.6
Dover	E07000108	Lower tier local authority	05/04/2020	3			55			47
Dover	E07000108	Lower tier local authority	04/04/2020	3			52			44.5
Dover	E07000108	Lower tier local authority	03/04/2020	5			49			41.9
Dover	E07000108	Lower tier local authority	02/04/2020	5			44			37.6
Dover	E07000108	Lower tier local authority	01/04/2020	8			39			33.3
Dover	E07000108	Lower tier local authority	31/03/2020	5			31			26.5
Dover	E07000108	Lower tier local authority	30/03/2020	2			26			22.2
Dover	E07000108	Lower tier local authority	29/03/2020	4			24			20.5
Dover	E07000108	Lower tier local authority	28/03/2020	1			20			17.1
Dover	E07000108	Lower tier local authority	27/03/2020	1			19			16.2
Dover	E07000108	Lower tier local authority	26/03/2020	5			18			15.4
Dover	E07000108	Lower tier local authority	25/03/2020	3			13			11.1
Dover	E07000108	Lower tier local authority	24/03/2020	1			10			8.5
Dover	E07000108	Lower tier local authority	23/03/2020	3			9			7.7
Dover	E07000108	Lower tier local authority	20/03/2020	1			6			5.1
Dover	E07000108	Lower tier local authority	19/03/2020	1			5			4.3
Dover	E07000108	Lower tier local authority	18/03/2020	1			4			3.4
Dover	E07000108	Lower tier local authority	14/03/2020	2			3			2.6
Dover	E07000108	Lower tier local authority	10/03/2020	1			1			0.9

Reported Cases up to 18 May 2020

Area name	Area code	Area type	Specimen date	Daily lab-confirmed cases	Previously reported daily cases	Change in daily cases	Cumulative lab-confirmed cases	Previously reported cumulative cases	Change in cumulative cases	Cumulative lab-confirmed cases rate
Dudley	E08000027	Lower tier local authority	18/05/2020	0			915			285.4
Dudley	E08000027	Lower tier local authority	16/05/2020	6			915			285.4
Dudley	E08000027	Lower tier local authority	15/05/2020	4			909			283.5
Dudley	E08000027	Lower tier local authority	14/05/2020	11			905			282.3
Dudley	E08000027	Lower tier local authority	13/05/2020	2			894			278.8
Dudley	E08000027	Lower tier local authority	12/05/2020	3			892			278.2
Dudley	E08000027	Lower tier local authority	11/05/2020	4			889			277.3
Dudley	E08000027	Lower tier local authority	10/05/2020	3			885			276
Dudley	E08000027	Lower tier local authority	09/05/2020	2			882			275.1
Dudley	E08000027	Lower tier local authority	08/05/2020	7			880			274.5
Dudley	E08000027	Lower tier local authority	07/05/2020	3			873			272.3
Dudley	E08000027	Lower tier local authority	06/05/2020	5			870			271.3
Dudley	E08000027	Lower tier local authority	05/05/2020	5			865			269.8
Dudley	E08000027	Lower tier local authority	04/05/2020	11			860			268.2
Dudley	E08000027	Lower tier local authority	03/05/2020	8			849			264.8
Dudley	E08000027	Lower tier local authority	02/05/2020	25			841			262.3
Dudley	E08000027	Lower tier local authority	01/05/2020	32			816			254.5
Dudley	E08000027	Lower tier local authority	30/04/2020	18			784			244.5
Dudley	E08000027	Lower tier local authority	29/04/2020	26			766			238.9
Dudley	E08000027	Lower tier local authority	28/04/2020	19			740			230.8
Dudley	E08000027	Lower tier local authority	27/04/2020	4			721			224.9
Dudley	E08000027	Lower tier local authority	26/04/2020	7			717			223.6
Dudley	E08000027	Lower tier local authority	25/04/2020	21			710			221.4
Dudley	E08000027	Lower tier local authority	24/04/2020	14			689			214.9
Dudley	E08000027	Lower tier local authority	23/04/2020	18			675			210.5
Dudley	E08000027	Lower tier local authority	22/04/2020	7			657			204.9
Dudley	E08000027	Lower tier local authority	21/04/2020	16			650			202.7
Dudley	E08000027	Lower tier local authority	20/04/2020	17			634			197.7
Dudley	E08000027	Lower tier local authority	19/04/2020	12			617			192.4
Dudley	E08000027	Lower tier local authority	18/04/2020	27			605			188.7
Dudley	E08000027	Lower tier local authority	17/04/2020	20			578			180.3
Dudley	E08000027	Lower tier local authority	16/04/2020	36			558			174
Dudley	E08000027	Lower tier local authority	15/04/2020	24			522			162.8
Dudley	E08000027	Lower tier local authority	14/04/2020	10			498			155.3
Dudley	E08000027	Lower tier local authority	13/04/2020	16			488			152.2
Dudley	E08000027	Lower tier local authority	12/04/2020	12			472			147.2
Dudley	E08000027	Lower tier local authority	11/04/2020	20			460			143.5
Dudley	E08000027	Lower tier local authority	10/04/2020	27			440			137.2
Dudley	E08000027	Lower tier local authority	09/04/2020	13			413			128.8
Dudley	E08000027	Lower tier local authority	08/04/2020	16			400			124.8
Dudley	E08000027	Lower tier local authority	07/04/2020	19			384			119.8
Dudley	E08000027	Lower tier local authority	06/04/2020	18			365			113.8
Dudley	E08000027	Lower tier local authority	05/04/2020	20			347			108.2
Dudley	E08000027	Lower tier local authority	04/04/2020	27			327			102
Dudley	E08000027	Lower tier local authority	03/04/2020	16			300			93.6
Dudley	E08000027	Lower tier local authority	02/04/2020	30			284			88.6
Dudley	E08000027	Lower tier local authority	01/04/2020	18			254			79.2
Dudley	E08000027	Lower tier local authority	31/03/2020	22			236			73.6
Dudley	E08000027	Lower tier local authority	30/03/2020	27			214			66.7
Dudley	E08000027	Lower tier local authority	29/03/2020	24			187			58.3
Dudley	E08000027	Lower tier local authority	28/03/2020	16			163			50.8
Dudley	E08000027	Lower tier local authority	27/03/2020	14			147			45.8
Dudley	E08000027	Lower tier local authority	26/03/2020	24			133			41.5

Reported Cases up to 18 May 2020

Area name	Area code	Area type	Specimen date	Daily lab-confirmed cases	Previously reported daily cases	Change in daily cases	Cumulative lab-confirmed cases	Previously reported cumulative cases	Change in cumulative cases	Cumulative lab-confirmed cases rate
Dudley	E08000027	Lower tier local authority	25/03/2020	17			109			34
Dudley	E08000027	Lower tier local authority	24/03/2020	13			92			28.7
Dudley	E08000027	Lower tier local authority	23/03/2020	17			79			24.6
Dudley	E08000027	Lower tier local authority	22/03/2020	9			62			19.3
Dudley	E08000027	Lower tier local authority	21/03/2020	6			53			16.5
Dudley	E08000027	Lower tier local authority	20/03/2020	11			47			14.7
Dudley	E08000027	Lower tier local authority	19/03/2020	10			36			11.2
Dudley	E08000027	Lower tier local authority	18/03/2020	6			26			8.1
Dudley	E08000027	Lower tier local authority	17/03/2020	2			20			6.2
Dudley	E08000027	Lower tier local authority	16/03/2020	3			18			5.6
Dudley	E08000027	Lower tier local authority	15/03/2020	4			15			4.7
Dudley	E08000027	Lower tier local authority	14/03/2020	2			11			3.4
Dudley	E08000027	Lower tier local authority	13/03/2020	1			9			2.8
Dudley	E08000027	Lower tier local authority	12/03/2020	4			8			2.5
Dudley	E08000027	Lower tier local authority	10/03/2020	1			4			1.2
Dudley	E08000027	Lower tier local authority	09/03/2020	2			3			0.9
Dudley	E08000027	Lower tier local authority	07/03/2020	1			1			0.3
Ealing	E09000009	Lower tier local authority	18/05/2020	0			1182			345.6
Ealing	E09000009	Lower tier local authority	15/05/2020	2			1182			345.6
Ealing	E09000009	Lower tier local authority	14/05/2020	13			1180			345
Ealing	E09000009	Lower tier local authority	13/05/2020	14			1167			341.2
Ealing	E09000009	Lower tier local authority	12/05/2020	4			1153			337.2
Ealing	E09000009	Lower tier local authority	11/05/2020	6			1149			336
Ealing	E09000009	Lower tier local authority	09/05/2020	1			1143			334.2
Ealing	E09000009	Lower tier local authority	08/05/2020	4			1142			333.9
Ealing	E09000009	Lower tier local authority	07/05/2020	14			1138			332.8
Ealing	E09000009	Lower tier local authority	06/05/2020	10			1124			328.7
Ealing	E09000009	Lower tier local authority	05/05/2020	4			1114			325.7
Ealing	E09000009	Lower tier local authority	04/05/2020	5			1110			324.6
Ealing	E09000009	Lower tier local authority	03/05/2020	3			1105			323.1
Ealing	E09000009	Lower tier local authority	02/05/2020	16			1102			322.2
Ealing	E09000009	Lower tier local authority	01/05/2020	12			1086			317.6
Ealing	E09000009	Lower tier local authority	30/04/2020	7			1074			314.1
Ealing	E09000009	Lower tier local authority	29/04/2020	18			1067			312
Ealing	E09000009	Lower tier local authority	28/04/2020	13			1049			306.7
Ealing	E09000009	Lower tier local authority	27/04/2020	9			1036			302.9
Ealing	E09000009	Lower tier local authority	26/04/2020	5			1027			300.3
Ealing	E09000009	Lower tier local authority	25/04/2020	8			1022			298.8
Ealing	E09000009	Lower tier local authority	24/04/2020	14			1014			296.5
Ealing	E09000009	Lower tier local authority	23/04/2020	10			1000			292.4
Ealing	E09000009	Lower tier local authority	22/04/2020	9			990			289.5
Ealing	E09000009	Lower tier local authority	21/04/2020	14			981			286.9
Ealing	E09000009	Lower tier local authority	20/04/2020	19			967			282.8
Ealing	E09000009	Lower tier local authority	19/04/2020	11			948			277.2
Ealing	E09000009	Lower tier local authority	18/04/2020	13			937			274
Ealing	E09000009	Lower tier local authority	17/04/2020	17			924			270.2
Ealing	E09000009	Lower tier local authority	16/04/2020	15			907			265.2
Ealing	E09000009	Lower tier local authority	15/04/2020	42			892			260.8
Ealing	E09000009	Lower tier local authority	14/04/2020	26			850			248.6
Ealing	E09000009	Lower tier local authority	13/04/2020	33			824			240.9
Ealing	E09000009	Lower tier local authority	12/04/2020	21			791			231.3
Ealing	E09000009	Lower tier local authority	11/04/2020	26			770			225.2
Ealing	E09000009	Lower tier local authority	10/04/2020	45			744			217.6

Reported Cases up to 18 May 2020

Area name	Area code	Area type	Specimen date	Daily lab-confirmed cases	Previously reported daily cases	Change in daily cases	Cumulative lab-confirmed cases	Previously reported cumulative cases	Change in cumulative cases	Cumulative lab-confirmed cases rate
Ealing	E09000009	Lower tier local authority	09/04/2020	30			699			204.4
Ealing	E09000009	Lower tier local authority	08/04/2020	36			669			195.6
Ealing	E09000009	Lower tier local authority	07/04/2020	44			633			185.1
Ealing	E09000009	Lower tier local authority	06/04/2020	30			589			172.2
Ealing	E09000009	Lower tier local authority	05/04/2020	14			559			163.5
Ealing	E09000009	Lower tier local authority	04/04/2020	26			545			159.4
Ealing	E09000009	Lower tier local authority	03/04/2020	30			519			151.8
Ealing	E09000009	Lower tier local authority	02/04/2020	41			489			143
Ealing	E09000009	Lower tier local authority	01/04/2020	27			448			131
Ealing	E09000009	Lower tier local authority	31/03/2020	39			421			123.1
Ealing	E09000009	Lower tier local authority	30/03/2020	28			382			111.7
Ealing	E09000009	Lower tier local authority	29/03/2020	25			354			103.5
Ealing	E09000009	Lower tier local authority	28/03/2020	20			329			96.2
Ealing	E09000009	Lower tier local authority	27/03/2020	37			309			90.4
Ealing	E09000009	Lower tier local authority	26/03/2020	29			272			79.5
Ealing	E09000009	Lower tier local authority	25/03/2020	36			243			71.1
Ealing	E09000009	Lower tier local authority	24/03/2020	34			207			60.5
Ealing	E09000009	Lower tier local authority	23/03/2020	29			173			50.6
Ealing	E09000009	Lower tier local authority	22/03/2020	18			144			42.1
Ealing	E09000009	Lower tier local authority	21/03/2020	11			126			36.8
Ealing	E09000009	Lower tier local authority	20/03/2020	16			115			33.6
Ealing	E09000009	Lower tier local authority	19/03/2020	18			99			28.9
Ealing	E09000009	Lower tier local authority	18/03/2020	18			81			23.7
Ealing	E09000009	Lower tier local authority	17/03/2020	9			63			18.4
Ealing	E09000009	Lower tier local authority	16/03/2020	14			54			15.8
Ealing	E09000009	Lower tier local authority	15/03/2020	8			40			11.7
Ealing	E09000009	Lower tier local authority	14/03/2020	2			32			9.4
Ealing	E09000009	Lower tier local authority	13/03/2020	3			30			8.8
Ealing	E09000009	Lower tier local authority	12/03/2020	4			27			7.9
Ealing	E09000009	Lower tier local authority	11/03/2020	10			23			6.7
Ealing	E09000009	Lower tier local authority	10/03/2020	5			13			3.8
Ealing	E09000009	Lower tier local authority	08/03/2020	1			8			2.3
Ealing	E09000009	Lower tier local authority	07/03/2020	1			7			2
Ealing	E09000009	Lower tier local authority	05/03/2020	1			6			1.8
Ealing	E09000009	Lower tier local authority	04/03/2020	1			5			1.5
Ealing	E09000009	Lower tier local authority	03/03/2020	1			4			1.2
Ealing	E09000009	Lower tier local authority	02/03/2020	1			3			0.9
Ealing	E09000009	Lower tier local authority	01/03/2020	1			2			0.6
Ealing	E09000009	Lower tier local authority	13/02/2020	1			1			0.3
East Cambridgeshire	E07000009	Lower tier local authority	18/05/2020	0			108			120.9
East Cambridgeshire	E07000009	Lower tier local authority	13/05/2020	3			108			120.9
East Cambridgeshire	E07000009	Lower tier local authority	11/05/2020	3			105			117.5
East Cambridgeshire	E07000009	Lower tier local authority	10/05/2020	2			102			114.1
East Cambridgeshire	E07000009	Lower tier local authority	09/05/2020	1			100			111.9
East Cambridgeshire	E07000009	Lower tier local authority	07/05/2020	1			99			110.8
East Cambridgeshire	E07000009	Lower tier local authority	06/05/2020	2			98			109.7
East Cambridgeshire	E07000009	Lower tier local authority	05/05/2020	3			96			107.4
East Cambridgeshire	E07000009	Lower tier local authority	04/05/2020	6			93			104.1
East Cambridgeshire	E07000009	Lower tier local authority	03/05/2020	2			87			97.4
East Cambridgeshire	E07000009	Lower tier local authority	01/05/2020	1			85			95.1
East Cambridgeshire	E07000009	Lower tier local authority	30/04/2020	4			84			94
East Cambridgeshire	E07000009	Lower tier local authority	28/04/2020	2			80			89.5
East Cambridgeshire	E07000009	Lower tier local authority	27/04/2020	3			78			87.3

Reported Cases up to 18 May 2020

Area name	Area code	Area type	Specimen date	Daily lab-confirmed cases	Previously reported daily cases	Change in daily cases	Cumulative lab-confirmed cases	Previously reported cumulative cases	Change in cumulative cases	Cumulative lab-confirmed cases rate
East Cambridgeshire	E07000009	Lower tier local authority	26/04/2020	1			75			83.9
East Cambridgeshire	E07000009	Lower tier local authority	23/04/2020	4			74			82.8
East Cambridgeshire	E07000009	Lower tier local authority	22/04/2020	4			70			78.3
East Cambridgeshire	E07000009	Lower tier local authority	21/04/2020	3			66			73.9
East Cambridgeshire	E07000009	Lower tier local authority	20/04/2020	2			63			70.5
East Cambridgeshire	E07000009	Lower tier local authority	19/04/2020	1			61			68.3
East Cambridgeshire	E07000009	Lower tier local authority	17/04/2020	2			60			67.1
East Cambridgeshire	E07000009	Lower tier local authority	16/04/2020	5			58			64.9
East Cambridgeshire	E07000009	Lower tier local authority	14/04/2020	1			53			59.3
East Cambridgeshire	E07000009	Lower tier local authority	13/04/2020	1			52			58.2
East Cambridgeshire	E07000009	Lower tier local authority	12/04/2020	2			51			57.1
East Cambridgeshire	E07000009	Lower tier local authority	11/04/2020	2			49			54.8
East Cambridgeshire	E07000009	Lower tier local authority	09/04/2020	2			47			52.6
East Cambridgeshire	E07000009	Lower tier local authority	08/04/2020	5			45			50.4
East Cambridgeshire	E07000009	Lower tier local authority	07/04/2020	3			40			44.8
East Cambridgeshire	E07000009	Lower tier local authority	06/04/2020	5			37			41.4
East Cambridgeshire	E07000009	Lower tier local authority	05/04/2020	4			32			35.8
East Cambridgeshire	E07000009	Lower tier local authority	04/04/2020	2			28			31.3
East Cambridgeshire	E07000009	Lower tier local authority	03/04/2020	1			26			29.1
East Cambridgeshire	E07000009	Lower tier local authority	02/04/2020	3			25			28
East Cambridgeshire	E07000009	Lower tier local authority	01/04/2020	2			22			24.6
East Cambridgeshire	E07000009	Lower tier local authority	31/03/2020	4			20			22.4
East Cambridgeshire	E07000009	Lower tier local authority	30/03/2020	5			16			17.9
East Cambridgeshire	E07000009	Lower tier local authority	29/03/2020	1			11			12.3
East Cambridgeshire	E07000009	Lower tier local authority	27/03/2020	3			10			11.2
East Cambridgeshire	E07000009	Lower tier local authority	26/03/2020	3			7			7.8
East Cambridgeshire	E07000009	Lower tier local authority	25/03/2020	1			4			4.5
East Cambridgeshire	E07000009	Lower tier local authority	24/03/2020	2			3			3.4
East Cambridgeshire	E07000009	Lower tier local authority	20/03/2020	1			1			1.1
East Devon	E07000040	Lower tier local authority	18/05/2020	0			136			94.2
East Devon	E07000040	Lower tier local authority	09/05/2020	2			136			94.2
East Devon	E07000040	Lower tier local authority	06/05/2020	1			134			92.9
East Devon	E07000040	Lower tier local authority	04/05/2020	1			133			92.2
East Devon	E07000040	Lower tier local authority	03/05/2020	5			132			91.5
East Devon	E07000040	Lower tier local authority	02/05/2020	1			127			88
East Devon	E07000040	Lower tier local authority	01/05/2020	4			126			87.3
East Devon	E07000040	Lower tier local authority	30/04/2020	1			122			84.5
East Devon	E07000040	Lower tier local authority	28/04/2020	2			121			83.8
East Devon	E07000040	Lower tier local authority	27/04/2020	1			119			82.5
East Devon	E07000040	Lower tier local authority	26/04/2020	3			118			81.8
East Devon	E07000040	Lower tier local authority	24/04/2020	1			115			79.7
East Devon	E07000040	Lower tier local authority	23/04/2020	1			114			79
East Devon	E07000040	Lower tier local authority	21/04/2020	2			113			78.3
East Devon	E07000040	Lower tier local authority	20/04/2020	1			111			76.9
East Devon	E07000040	Lower tier local authority	19/04/2020	1			110			76.2
East Devon	E07000040	Lower tier local authority	18/04/2020	3			109			75.5
East Devon	E07000040	Lower tier local authority	17/04/2020	5			106			73.4
East Devon	E07000040	Lower tier local authority	16/04/2020	1			101			70
East Devon	E07000040	Lower tier local authority	15/04/2020	2			100			69.3
East Devon	E07000040	Lower tier local authority	14/04/2020	3			98			67.9
East Devon	E07000040	Lower tier local authority	13/04/2020	4			95			65.8
East Devon	E07000040	Lower tier local authority	12/04/2020	7			91			63.1
East Devon	E07000040	Lower tier local authority	11/04/2020	6			84			58.2

Reported Cases up to 18 May 2020

Area name	Area code	Area type	Specimen date	Daily lab-confirmed cases	Previously reported daily cases	Change in daily cases	Cumulative lab-confirmed cases	Previously reported cumulative cases	Change in cumulative cases	Cumulative lab-confirmed cases rate
East Devon	E07000040	Lower tier local authority	10/04/2020	10			78			54
East Devon	E07000040	Lower tier local authority	09/04/2020	5			68			47.1
East Devon	E07000040	Lower tier local authority	08/04/2020	3			63			43.7
East Devon	E07000040	Lower tier local authority	07/04/2020	5			60			41.6
East Devon	E07000040	Lower tier local authority	06/04/2020	1			55			38.1
East Devon	E07000040	Lower tier local authority	05/04/2020	4			54			37.4
East Devon	E07000040	Lower tier local authority	04/04/2020	1			50			34.6
East Devon	E07000040	Lower tier local authority	03/04/2020	6			49			34
East Devon	E07000040	Lower tier local authority	02/04/2020	6			43			29.8
East Devon	E07000040	Lower tier local authority	01/04/2020	3			37			25.6
East Devon	E07000040	Lower tier local authority	31/03/2020	3			34			23.6
East Devon	E07000040	Lower tier local authority	29/03/2020	3			31			21.5
East Devon	E07000040	Lower tier local authority	28/03/2020	2			28			19.4
East Devon	E07000040	Lower tier local authority	27/03/2020	3			26			18
East Devon	E07000040	Lower tier local authority	26/03/2020	4			23			15.9
East Devon	E07000040	Lower tier local authority	25/03/2020	4			19			13.2
East Devon	E07000040	Lower tier local authority	24/03/2020	1			15			10.4
East Devon	E07000040	Lower tier local authority	23/03/2020	1			14			9.7
East Devon	E07000040	Lower tier local authority	16/03/2020	2			13			9
East Devon	E07000040	Lower tier local authority	14/03/2020	1			11			7.6
East Devon	E07000040	Lower tier local authority	13/03/2020	3			10			6.9
East Devon	E07000040	Lower tier local authority	06/03/2020	1			7			4.9
East Devon	E07000040	Lower tier local authority	04/03/2020	1			6			4.2
East Devon	E07000040	Lower tier local authority	03/03/2020	4			5			3.5
East Devon	E07000040	Lower tier local authority	02/03/2020	1			1			0.7
East Hampshire	E07000085	Lower tier local authority	18/05/2020	0			265			219.6
East Hampshire	E07000085	Lower tier local authority	17/05/2020	1			265			219.6
East Hampshire	E07000085	Lower tier local authority	14/05/2020	2			264			218.8
East Hampshire	E07000085	Lower tier local authority	11/05/2020	3			262			217.1
East Hampshire	E07000085	Lower tier local authority	08/05/2020	2			259			214.6
East Hampshire	E07000085	Lower tier local authority	07/05/2020	1			257			213
East Hampshire	E07000085	Lower tier local authority	06/05/2020	7			256			212.1
East Hampshire	E07000085	Lower tier local authority	05/05/2020	3			249			206.3
East Hampshire	E07000085	Lower tier local authority	04/05/2020	1			246			203.8
East Hampshire	E07000085	Lower tier local authority	03/05/2020	1			245			203
East Hampshire	E07000085	Lower tier local authority	01/05/2020	7			244			202.2
East Hampshire	E07000085	Lower tier local authority	30/04/2020	5			237			196.4
East Hampshire	E07000085	Lower tier local authority	29/04/2020	6			232			192.2
East Hampshire	E07000085	Lower tier local authority	28/04/2020	8			226			187.3
East Hampshire	E07000085	Lower tier local authority	27/04/2020	2			218			180.6
East Hampshire	E07000085	Lower tier local authority	26/04/2020	1			216			179
East Hampshire	E07000085	Lower tier local authority	25/04/2020	2			215			178.2
East Hampshire	E07000085	Lower tier local authority	24/04/2020	5			213			176.5
East Hampshire	E07000085	Lower tier local authority	23/04/2020	16			208			172.4
East Hampshire	E07000085	Lower tier local authority	22/04/2020	4			192			159.1
East Hampshire	E07000085	Lower tier local authority	21/04/2020	13			188			155.8
East Hampshire	E07000085	Lower tier local authority	20/04/2020	5			175			145
East Hampshire	E07000085	Lower tier local authority	19/04/2020	2			170			140.9
East Hampshire	E07000085	Lower tier local authority	18/04/2020	3			168			139.2
East Hampshire	E07000085	Lower tier local authority	17/04/2020	9			165			136.7
East Hampshire	E07000085	Lower tier local authority	16/04/2020	9			156			129.3
East Hampshire	E07000085	Lower tier local authority	15/04/2020	7			147			121.8
East Hampshire	E07000085	Lower tier local authority	14/04/2020	8			140			116

Reported Cases up to 18 May 2020

Area name	Area code	Area type	Specimen date	Daily lab-confirmed cases	Previously reported daily cases	Change in daily cases	Cumulative lab-confirmed cases	Previously reported cumulative cases	Change in cumulative cases	Cumulative lab-confirmed cases rate
East Hampshire	E07000085	Lower tier local authority	13/04/2020	9			132			109.4
East Hampshire	E07000085	Lower tier local authority	12/04/2020	6			123			101.9
East Hampshire	E07000085	Lower tier local authority	11/04/2020	5			117			96.9
East Hampshire	E07000085	Lower tier local authority	10/04/2020	7			112			92.8
East Hampshire	E07000085	Lower tier local authority	09/04/2020	2			105			87
East Hampshire	E07000085	Lower tier local authority	08/04/2020	6			103			85.3
East Hampshire	E07000085	Lower tier local authority	07/04/2020	15			97			80.4
East Hampshire	E07000085	Lower tier local authority	06/04/2020	5			82			67.9
East Hampshire	E07000085	Lower tier local authority	05/04/2020	6			77			63.8
East Hampshire	E07000085	Lower tier local authority	04/04/2020	3			71			58.8
East Hampshire	E07000085	Lower tier local authority	03/04/2020	5			68			56.3
East Hampshire	E07000085	Lower tier local authority	02/04/2020	3			63			52.2
East Hampshire	E07000085	Lower tier local authority	01/04/2020	2			60			49.7
East Hampshire	E07000085	Lower tier local authority	31/03/2020	7			58			48.1
East Hampshire	E07000085	Lower tier local authority	30/03/2020	4			51			42.3
East Hampshire	E07000085	Lower tier local authority	29/03/2020	4			47			38.9
East Hampshire	E07000085	Lower tier local authority	28/03/2020	4			43			35.6
East Hampshire	E07000085	Lower tier local authority	27/03/2020	5			39			32.3
East Hampshire	E07000085	Lower tier local authority	26/03/2020	5			34			28.2
East Hampshire	E07000085	Lower tier local authority	25/03/2020	3			29			24
East Hampshire	E07000085	Lower tier local authority	24/03/2020	1			26			21.5
East Hampshire	E07000085	Lower tier local authority	23/03/2020	4			25			20.7
East Hampshire	E07000085	Lower tier local authority	22/03/2020	3			21			17.4
East Hampshire	E07000085	Lower tier local authority	21/03/2020	3			18			14.9
East Hampshire	E07000085	Lower tier local authority	20/03/2020	4			15			12.4
East Hampshire	E07000085	Lower tier local authority	19/03/2020	1			11			9.1
East Hampshire	E07000085	Lower tier local authority	18/03/2020	1			10			8.3
East Hampshire	E07000085	Lower tier local authority	16/03/2020	2			9			7.5
East Hampshire	E07000085	Lower tier local authority	13/03/2020	3			7			5.8
East Hampshire	E07000085	Lower tier local authority	12/03/2020	3			4			3.3
East Hampshire	E07000085	Lower tier local authority	06/03/2020	1			1			0.8
East Hertfordshire	E07000242	Lower tier local authority	18/05/2020	0			255			172.2
East Hertfordshire	E07000242	Lower tier local authority	13/05/2020	1			255			172.2
East Hertfordshire	E07000242	Lower tier local authority	12/05/2020	7			254			171.5
East Hertfordshire	E07000242	Lower tier local authority	11/05/2020	3			247			166.8
East Hertfordshire	E07000242	Lower tier local authority	09/05/2020	2			244			164.7
East Hertfordshire	E07000242	Lower tier local authority	08/05/2020	2			242			163.4
East Hertfordshire	E07000242	Lower tier local authority	07/05/2020	2			240			162
East Hertfordshire	E07000242	Lower tier local authority	06/05/2020	1			238			160.7
East Hertfordshire	E07000242	Lower tier local authority	05/05/2020	1			237			160
East Hertfordshire	E07000242	Lower tier local authority	04/05/2020	3			236			159.3
East Hertfordshire	E07000242	Lower tier local authority	03/05/2020	2			233			157.3
East Hertfordshire	E07000242	Lower tier local authority	02/05/2020	2			231			156
East Hertfordshire	E07000242	Lower tier local authority	01/05/2020	6			229			154.6
East Hertfordshire	E07000242	Lower tier local authority	30/04/2020	5			223			150.6
East Hertfordshire	E07000242	Lower tier local authority	29/04/2020	9			218			147.2
East Hertfordshire	E07000242	Lower tier local authority	28/04/2020	9			209			141.1
East Hertfordshire	E07000242	Lower tier local authority	27/04/2020	2			200			135
East Hertfordshire	E07000242	Lower tier local authority	26/04/2020	2			198			133.7
East Hertfordshire	E07000242	Lower tier local authority	25/04/2020	3			196			132.3
East Hertfordshire	E07000242	Lower tier local authority	24/04/2020	3			193			130.3
East Hertfordshire	E07000242	Lower tier local authority	23/04/2020	4			190			128.3
East Hertfordshire	E07000242	Lower tier local authority	22/04/2020	5			186			125.6

Reported Cases up to 18 May 2020

Area name	Area code	Area type	Specimen date	Daily lab-confirmed cases	Previously reported daily cases	Change in daily cases	Cumulative lab-confirmed cases	Previously reported cumulative cases	Change in cumulative cases	Cumulative lab-confirmed cases rate
East Hertfordshire	E07000242	Lower tier local authority	21/04/2020	1			181			122.2
East Hertfordshire	E07000242	Lower tier local authority	20/04/2020	6			180			121.5
East Hertfordshire	E07000242	Lower tier local authority	19/04/2020	2			174			117.5
East Hertfordshire	E07000242	Lower tier local authority	18/04/2020	2			172			116.1
East Hertfordshire	E07000242	Lower tier local authority	17/04/2020	5			170			114.8
East Hertfordshire	E07000242	Lower tier local authority	16/04/2020	1			165			111.4
East Hertfordshire	E07000242	Lower tier local authority	15/04/2020	4			164			110.7
East Hertfordshire	E07000242	Lower tier local authority	14/04/2020	9			160			108
East Hertfordshire	E07000242	Lower tier local authority	13/04/2020	8			151			102
East Hertfordshire	E07000242	Lower tier local authority	12/04/2020	4			143			96.6
East Hertfordshire	E07000242	Lower tier local authority	11/04/2020	4			139			93.9
East Hertfordshire	E07000242	Lower tier local authority	10/04/2020	10			135			91.2
East Hertfordshire	E07000242	Lower tier local authority	09/04/2020	5			125			84.4
East Hertfordshire	E07000242	Lower tier local authority	08/04/2020	10			120			81
East Hertfordshire	E07000242	Lower tier local authority	07/04/2020	8			110			74.3
East Hertfordshire	E07000242	Lower tier local authority	06/04/2020	8			102			68.9
East Hertfordshire	E07000242	Lower tier local authority	05/04/2020	2			94			63.5
East Hertfordshire	E07000242	Lower tier local authority	04/04/2020	3			92			62.1
East Hertfordshire	E07000242	Lower tier local authority	03/04/2020	8			89			60.1
East Hertfordshire	E07000242	Lower tier local authority	02/04/2020	11			81			54.7
East Hertfordshire	E07000242	Lower tier local authority	01/04/2020	7			70			47.3
East Hertfordshire	E07000242	Lower tier local authority	31/03/2020	3			63			42.5
East Hertfordshire	E07000242	Lower tier local authority	30/03/2020	7			60			40.5
East Hertfordshire	E07000242	Lower tier local authority	29/03/2020	5			53			35.8
East Hertfordshire	E07000242	Lower tier local authority	28/03/2020	2			48			32.4
East Hertfordshire	E07000242	Lower tier local authority	27/03/2020	9			46			31.1
East Hertfordshire	E07000242	Lower tier local authority	26/03/2020	2			37			25
East Hertfordshire	E07000242	Lower tier local authority	25/03/2020	5			35			23.6
East Hertfordshire	E07000242	Lower tier local authority	24/03/2020	12			30			20.3
East Hertfordshire	E07000242	Lower tier local authority	23/03/2020	3			18			12.2
East Hertfordshire	E07000242	Lower tier local authority	21/03/2020	2			15			10.1
East Hertfordshire	E07000242	Lower tier local authority	19/03/2020	3			13			8.8
East Hertfordshire	E07000242	Lower tier local authority	18/03/2020	1			10			6.8
East Hertfordshire	E07000242	Lower tier local authority	16/03/2020	1			9			6.1
East Hertfordshire	E07000242	Lower tier local authority	14/03/2020	1			8			5.4
East Hertfordshire	E07000242	Lower tier local authority	12/03/2020	1			7			4.7
East Hertfordshire	E07000242	Lower tier local authority	11/03/2020	2			6			4.1
East Hertfordshire	E07000242	Lower tier local authority	10/03/2020	1			4			2.7
East Hertfordshire	E07000242	Lower tier local authority	03/03/2020	2			3			2
East Hertfordshire	E07000242	Lower tier local authority	01/03/2020	1			1			0.7
East Lindsey	E07000137	Lower tier local authority	18/05/2020	0			153			108.7
East Lindsey	E07000137	Lower tier local authority	15/05/2020	2			153			108.7
East Lindsey	E07000137	Lower tier local authority	13/05/2020	1			151			107.3
East Lindsey	E07000137	Lower tier local authority	12/05/2020	1			150			106.6
East Lindsey	E07000137	Lower tier local authority	10/05/2020	4			149			105.9
East Lindsey	E07000137	Lower tier local authority	08/05/2020	1			145			103
East Lindsey	E07000137	Lower tier local authority	07/05/2020	1			144			102.3
East Lindsey	E07000137	Lower tier local authority	05/05/2020	1			143			101.6
East Lindsey	E07000137	Lower tier local authority	04/05/2020	3			142			100.9
East Lindsey	E07000137	Lower tier local authority	02/05/2020	2			139			98.8
East Lindsey	E07000137	Lower tier local authority	01/05/2020	2			137			97.3
East Lindsey	E07000137	Lower tier local authority	30/04/2020	2			135			95.9
East Lindsey	E07000137	Lower tier local authority	29/04/2020	1			133			94.5

Reported Cases up to 18 May 2020

Area name	Area code	Area type	Specimen date	Daily lab-confirmed cases	Previously reported daily cases	Change in daily cases	Cumulative lab-confirmed cases	Previously reported cumulative cases	Change in cumulative cases	Cumulative lab-confirmed cases rate
East Lindsey	E07000137	Lower tier local authority	28/04/2020	5			132			93.8
East Lindsey	E07000137	Lower tier local authority	27/04/2020	2			127			90.2
East Lindsey	E07000137	Lower tier local authority	26/04/2020	2			125			88.8
East Lindsey	E07000137	Lower tier local authority	25/04/2020	3			123			87.4
East Lindsey	E07000137	Lower tier local authority	24/04/2020	5			120			85.3
East Lindsey	E07000137	Lower tier local authority	23/04/2020	3			115			81.7
East Lindsey	E07000137	Lower tier local authority	22/04/2020	3			112			79.6
East Lindsey	E07000137	Lower tier local authority	21/04/2020	4			109			77.4
East Lindsey	E07000137	Lower tier local authority	20/04/2020	2			105			74.6
East Lindsey	E07000137	Lower tier local authority	19/04/2020	5			103			73.2
East Lindsey	E07000137	Lower tier local authority	18/04/2020	3			98			69.6
East Lindsey	E07000137	Lower tier local authority	17/04/2020	3			95			67.5
East Lindsey	E07000137	Lower tier local authority	16/04/2020	6			92			65.4
East Lindsey	E07000137	Lower tier local authority	15/04/2020	3			86			61.1
East Lindsey	E07000137	Lower tier local authority	14/04/2020	2			83			59
East Lindsey	E07000137	Lower tier local authority	13/04/2020	8			81			57.6
East Lindsey	E07000137	Lower tier local authority	12/04/2020	7			73			51.9
East Lindsey	E07000137	Lower tier local authority	11/04/2020	1			66			46.9
East Lindsey	E07000137	Lower tier local authority	10/04/2020	5			65			46.2
East Lindsey	E07000137	Lower tier local authority	09/04/2020	4			60			42.6
East Lindsey	E07000137	Lower tier local authority	08/04/2020	2			56			39.8
East Lindsey	E07000137	Lower tier local authority	07/04/2020	5			54			38.4
East Lindsey	E07000137	Lower tier local authority	06/04/2020	3			49			34.8
East Lindsey	E07000137	Lower tier local authority	05/04/2020	2			46			32.7
East Lindsey	E07000137	Lower tier local authority	04/04/2020	3			44			31.3
East Lindsey	E07000137	Lower tier local authority	03/04/2020	6			41			29.1
East Lindsey	E07000137	Lower tier local authority	02/04/2020	5			35			24.9
East Lindsey	E07000137	Lower tier local authority	01/04/2020	9			30			21.3
East Lindsey	E07000137	Lower tier local authority	31/03/2020	3			21			14.9
East Lindsey	E07000137	Lower tier local authority	30/03/2020	2			18			12.8
East Lindsey	E07000137	Lower tier local authority	29/03/2020	1			16			11.4
East Lindsey	E07000137	Lower tier local authority	28/03/2020	4			15			10.7
East Lindsey	E07000137	Lower tier local authority	27/03/2020	2			11			7.8
East Lindsey	E07000137	Lower tier local authority	26/03/2020	4			9			6.4
East Lindsey	E07000137	Lower tier local authority	24/03/2020	2			5			3.6
East Lindsey	E07000137	Lower tier local authority	22/03/2020	1			3			2.1
East Lindsey	E07000137	Lower tier local authority	20/03/2020	1			2			1.4
East Lindsey	E07000137	Lower tier local authority	11/03/2020	1			1			0.7
East Northamptonshire	E07000152	Lower tier local authority	18/05/2020	0			171			182.1
East Northamptonshire	E07000152	Lower tier local authority	17/05/2020	1			171			182.1
East Northamptonshire	E07000152	Lower tier local authority	16/05/2020	2			170			181
East Northamptonshire	E07000152	Lower tier local authority	15/05/2020	1			168			178.9
East Northamptonshire	E07000152	Lower tier local authority	14/05/2020	3			167			177.8
East Northamptonshire	E07000152	Lower tier local authority	13/05/2020	1			164			174.6
East Northamptonshire	E07000152	Lower tier local authority	12/05/2020	2			163			173.6
East Northamptonshire	E07000152	Lower tier local authority	11/05/2020	4			161			171.4
East Northamptonshire	E07000152	Lower tier local authority	10/05/2020	3			157			167.2
East Northamptonshire	E07000152	Lower tier local authority	09/05/2020	4			154			164
East Northamptonshire	E07000152	Lower tier local authority	07/05/2020	4			150			159.7
East Northamptonshire	E07000152	Lower tier local authority	06/05/2020	3			146			155.5
East Northamptonshire	E07000152	Lower tier local authority	04/05/2020	4			143			152.3
East Northamptonshire	E07000152	Lower tier local authority	03/05/2020	1			139			148
East Northamptonshire	E07000152	Lower tier local authority	30/04/2020	4			138			147

Reported Cases up to 18 May 2020

Area name	Area code	Area type	Specimen date	Daily lab-confirmed cases	Previously reported daily cases	Change in daily cases	Cumulative lab-confirmed cases	Previously reported cumulative cases	Change in cumulative cases	Cumulative lab-confirmed cases rate
East Northamptonshire	E07000152	Lower tier local authority	29/04/2020	7			134			142.7
East Northamptonshire	E07000152	Lower tier local authority	28/04/2020	1			127			135.2
East Northamptonshire	E07000152	Lower tier local authority	27/04/2020	5			126			134.2
East Northamptonshire	E07000152	Lower tier local authority	26/04/2020	4			121			128.9
East Northamptonshire	E07000152	Lower tier local authority	24/04/2020	1			117			124.6
East Northamptonshire	E07000152	Lower tier local authority	23/04/2020	4			116			123.5
East Northamptonshire	E07000152	Lower tier local authority	22/04/2020	3			112			119.3
East Northamptonshire	E07000152	Lower tier local authority	21/04/2020	3			109			116.1
East Northamptonshire	E07000152	Lower tier local authority	20/04/2020	3			106			112.9
East Northamptonshire	E07000152	Lower tier local authority	19/04/2020	6			103			109.7
East Northamptonshire	E07000152	Lower tier local authority	18/04/2020	2			97			103.3
East Northamptonshire	E07000152	Lower tier local authority	17/04/2020	2			95			101.2
East Northamptonshire	E07000152	Lower tier local authority	16/04/2020	2			93			99
East Northamptonshire	E07000152	Lower tier local authority	15/04/2020	1			91			96.9
East Northamptonshire	E07000152	Lower tier local authority	14/04/2020	2			90			95.8
East Northamptonshire	E07000152	Lower tier local authority	13/04/2020	2			88			93.7
East Northamptonshire	E07000152	Lower tier local authority	12/04/2020	1			86			91.6
East Northamptonshire	E07000152	Lower tier local authority	11/04/2020	1			85			90.5
East Northamptonshire	E07000152	Lower tier local authority	10/04/2020	5			84			89.5
East Northamptonshire	E07000152	Lower tier local authority	09/04/2020	3			79			84.1
East Northamptonshire	E07000152	Lower tier local authority	08/04/2020	2			76			80.9
East Northamptonshire	E07000152	Lower tier local authority	07/04/2020	3			74			78.8
East Northamptonshire	E07000152	Lower tier local authority	06/04/2020	3			71			75.6
East Northamptonshire	E07000152	Lower tier local authority	05/04/2020	2			68			72.4
East Northamptonshire	E07000152	Lower tier local authority	04/04/2020	7			66			70.3
East Northamptonshire	E07000152	Lower tier local authority	03/04/2020	2			59			62.8
East Northamptonshire	E07000152	Lower tier local authority	02/04/2020	5			57			60.7
East Northamptonshire	E07000152	Lower tier local authority	01/04/2020	11			52			55.4
East Northamptonshire	E07000152	Lower tier local authority	31/03/2020	5			41			43.7
East Northamptonshire	E07000152	Lower tier local authority	30/03/2020	6			36			38.3
East Northamptonshire	E07000152	Lower tier local authority	29/03/2020	2			30			31.9
East Northamptonshire	E07000152	Lower tier local authority	28/03/2020	5			28			29.8
East Northamptonshire	E07000152	Lower tier local authority	27/03/2020	5			23			24.5
East Northamptonshire	E07000152	Lower tier local authority	26/03/2020	1			18			19.2
East Northamptonshire	E07000152	Lower tier local authority	25/03/2020	2			17			18.1
East Northamptonshire	E07000152	Lower tier local authority	24/03/2020	3			15			16
East Northamptonshire	E07000152	Lower tier local authority	23/03/2020	3			12			12.8
East Northamptonshire	E07000152	Lower tier local authority	22/03/2020	2			9			9.6
East Northamptonshire	E07000152	Lower tier local authority	21/03/2020	1			7			7.5
East Northamptonshire	E07000152	Lower tier local authority	20/03/2020	1			6			6.4
East Northamptonshire	E07000152	Lower tier local authority	19/03/2020	1			5			5.3
East Northamptonshire	E07000152	Lower tier local authority	17/03/2020	1			4			4.3
East Northamptonshire	E07000152	Lower tier local authority	12/03/2020	1			3			3.2
East Northamptonshire	E07000152	Lower tier local authority	09/03/2020	2			2			2.1
East Riding of Yorkshire	E06000011	Lower tier local authority	18/05/2020	3			819			241.2
East Riding of Yorkshire	E06000011	Lower tier local authority	17/05/2020	1			816			240.3
East Riding of Yorkshire	E06000011	Lower tier local authority	16/05/2020	4			815			240
East Riding of Yorkshire	E06000011	Lower tier local authority	15/05/2020	4			811			238.8
East Riding of Yorkshire	E06000011	Lower tier local authority	14/05/2020	14			807			237.6
East Riding of Yorkshire	E06000011	Lower tier local authority	13/05/2020	12			793			233.5
East Riding of Yorkshire	E06000011	Lower tier local authority	12/05/2020	13			781			230
East Riding of Yorkshire	E06000011	Lower tier local authority	11/05/2020	10			768			226.1
East Riding of Yorkshire	E06000011	Lower tier local authority	10/05/2020	4			758			223.2

Reported Cases up to 18 May 2020

Area name	Area code	Area type	Specimen date	Daily lab-confirmed cases	Previously reported daily cases	Change in daily cases	Cumulative lab-confirmed cases	Previously reported cumulative cases	Change in cumulative cases	Cumulative lab-confirmed cases rate
East Riding of Yorkshire	E06000011	Lower tier local authority	09/05/2020	10			754			222
East Riding of Yorkshire	E06000011	Lower tier local authority	08/05/2020	4			744			219.1
East Riding of Yorkshire	E06000011	Lower tier local authority	07/05/2020	12			740			217.9
East Riding of Yorkshire	E06000011	Lower tier local authority	06/05/2020	15			728			214.4
East Riding of Yorkshire	E06000011	Lower tier local authority	05/05/2020	16			713			209.9
East Riding of Yorkshire	E06000011	Lower tier local authority	04/05/2020	16			697			205.2
East Riding of Yorkshire	E06000011	Lower tier local authority	03/05/2020	10			681			200.5
East Riding of Yorkshire	E06000011	Lower tier local authority	02/05/2020	9			671			197.6
East Riding of Yorkshire	E06000011	Lower tier local authority	01/05/2020	19			662			194.9
East Riding of Yorkshire	E06000011	Lower tier local authority	30/04/2020	28			643			189.3
East Riding of Yorkshire	E06000011	Lower tier local authority	29/04/2020	34			615			181.1
East Riding of Yorkshire	E06000011	Lower tier local authority	28/04/2020	22			581			171.1
East Riding of Yorkshire	E06000011	Lower tier local authority	27/04/2020	27			559			164.6
East Riding of Yorkshire	E06000011	Lower tier local authority	26/04/2020	20			532			156.6
East Riding of Yorkshire	E06000011	Lower tier local authority	25/04/2020	22			512			150.8
East Riding of Yorkshire	E06000011	Lower tier local authority	24/04/2020	26			490			144.3
East Riding of Yorkshire	E06000011	Lower tier local authority	23/04/2020	21			464			136.6
East Riding of Yorkshire	E06000011	Lower tier local authority	22/04/2020	14			443			130.4
East Riding of Yorkshire	E06000011	Lower tier local authority	21/04/2020	23			429			126.3
East Riding of Yorkshire	E06000011	Lower tier local authority	20/04/2020	27			406			119.5
East Riding of Yorkshire	E06000011	Lower tier local authority	19/04/2020	21			379			111.6
East Riding of Yorkshire	E06000011	Lower tier local authority	18/04/2020	12			358			105.4
East Riding of Yorkshire	E06000011	Lower tier local authority	17/04/2020	13			346			101.9
East Riding of Yorkshire	E06000011	Lower tier local authority	16/04/2020	21			333			98.1
East Riding of Yorkshire	E06000011	Lower tier local authority	15/04/2020	24			312			91.9
East Riding of Yorkshire	E06000011	Lower tier local authority	14/04/2020	27			288			84.8
East Riding of Yorkshire	E06000011	Lower tier local authority	13/04/2020	17			261			76.9
East Riding of Yorkshire	E06000011	Lower tier local authority	12/04/2020	16			244			71.8
East Riding of Yorkshire	E06000011	Lower tier local authority	11/04/2020	6			228			67.1
East Riding of Yorkshire	E06000011	Lower tier local authority	10/04/2020	22			222			65.4
East Riding of Yorkshire	E06000011	Lower tier local authority	09/04/2020	9			200			58.9
East Riding of Yorkshire	E06000011	Lower tier local authority	08/04/2020	21			191			56.2
East Riding of Yorkshire	E06000011	Lower tier local authority	07/04/2020	20			170			50.1
East Riding of Yorkshire	E06000011	Lower tier local authority	06/04/2020	20			150			44.2
East Riding of Yorkshire	E06000011	Lower tier local authority	05/04/2020	10			130			38.3
East Riding of Yorkshire	E06000011	Lower tier local authority	04/04/2020	14			120			35.3
East Riding of Yorkshire	E06000011	Lower tier local authority	03/04/2020	12			106			31.2
East Riding of Yorkshire	E06000011	Lower tier local authority	02/04/2020	7			94			27.7
East Riding of Yorkshire	E06000011	Lower tier local authority	01/04/2020	9			87			25.6
East Riding of Yorkshire	E06000011	Lower tier local authority	31/03/2020	15			78			23
East Riding of Yorkshire	E06000011	Lower tier local authority	30/03/2020	12			63			18.6
East Riding of Yorkshire	E06000011	Lower tier local authority	29/03/2020	10			51			15
East Riding of Yorkshire	E06000011	Lower tier local authority	28/03/2020	3			41			12.1
East Riding of Yorkshire	E06000011	Lower tier local authority	27/03/2020	3			38			11.2
East Riding of Yorkshire	E06000011	Lower tier local authority	26/03/2020	3			35			10.3
East Riding of Yorkshire	E06000011	Lower tier local authority	25/03/2020	6			32			9.4
East Riding of Yorkshire	E06000011	Lower tier local authority	24/03/2020	2			26			7.7
East Riding of Yorkshire	E06000011	Lower tier local authority	23/03/2020	5			24			7.1
East Riding of Yorkshire	E06000011	Lower tier local authority	22/03/2020	2			19			5.6
East Riding of Yorkshire	E06000011	Lower tier local authority	19/03/2020	2			17			5
East Riding of Yorkshire	E06000011	Lower tier local authority	18/03/2020	1			15			4.4
East Riding of Yorkshire	E06000011	Lower tier local authority	17/03/2020	1			14			4.1
East Riding of Yorkshire	E06000011	Lower tier local authority	16/03/2020	2			13			3.8

Reported Cases up to 18 May 2020

Area name	Area code	Area type	Specimen date	Daily lab-confirmed cases	Previously reported daily cases	Change in daily cases	Cumulative lab-confirmed cases	Previously reported cumulative cases	Change in cumulative cases	Cumulative lab-confirmed cases rate
East Riding of Yorkshire	E06000011	Lower tier local authority	13/03/2020	4			11			3.2
East Riding of Yorkshire	E06000011	Lower tier local authority	12/03/2020	2			7			2.1
East Riding of Yorkshire	E06000011	Lower tier local authority	11/03/2020	2			5			1.5
East Riding of Yorkshire	E06000011	Lower tier local authority	10/03/2020	2			3			0.9
East Riding of Yorkshire	E06000011	Lower tier local authority	28/02/2020	1			1			0.3
East Staffordshire	E07000193	Lower tier local authority	18/05/2020	0			304			256.4
East Staffordshire	E07000193	Lower tier local authority	17/05/2020	1			304			256.4
East Staffordshire	E07000193	Lower tier local authority	12/05/2020	1			303			255.5
East Staffordshire	E07000193	Lower tier local authority	11/05/2020	3			302			254.7
East Staffordshire	E07000193	Lower tier local authority	10/05/2020	1			299			252.2
East Staffordshire	E07000193	Lower tier local authority	07/05/2020	3			298			251.3
East Staffordshire	E07000193	Lower tier local authority	06/05/2020	4			295			248.8
East Staffordshire	E07000193	Lower tier local authority	05/05/2020	2			291			245.4
East Staffordshire	E07000193	Lower tier local authority	04/05/2020	2			289			243.7
East Staffordshire	E07000193	Lower tier local authority	03/05/2020	1			287			242
East Staffordshire	E07000193	Lower tier local authority	02/05/2020	7			286			241.2
East Staffordshire	E07000193	Lower tier local authority	01/05/2020	6			279			235.3
East Staffordshire	E07000193	Lower tier local authority	30/04/2020	2			273			230.2
East Staffordshire	E07000193	Lower tier local authority	29/04/2020	2			271			228.5
East Staffordshire	E07000193	Lower tier local authority	28/04/2020	4			269			226.9
East Staffordshire	E07000193	Lower tier local authority	27/04/2020	6			265			223.5
East Staffordshire	E07000193	Lower tier local authority	26/04/2020	9			259			218.4
East Staffordshire	E07000193	Lower tier local authority	25/04/2020	3			250			210.8
East Staffordshire	E07000193	Lower tier local authority	24/04/2020	18			247			208.3
East Staffordshire	E07000193	Lower tier local authority	23/04/2020	9			229			193.1
East Staffordshire	E07000193	Lower tier local authority	22/04/2020	6			220			185.5
East Staffordshire	E07000193	Lower tier local authority	21/04/2020	11			214			180.5
East Staffordshire	E07000193	Lower tier local authority	20/04/2020	5			203			171.2
East Staffordshire	E07000193	Lower tier local authority	19/04/2020	8			198			167
East Staffordshire	E07000193	Lower tier local authority	18/04/2020	9			190			160.2
East Staffordshire	E07000193	Lower tier local authority	17/04/2020	7			181			152.6
East Staffordshire	E07000193	Lower tier local authority	16/04/2020	5			174			146.7
East Staffordshire	E07000193	Lower tier local authority	15/04/2020	12			169			142.5
East Staffordshire	E07000193	Lower tier local authority	14/04/2020	8			157			132.4
East Staffordshire	E07000193	Lower tier local authority	13/04/2020	5			149			125.7
East Staffordshire	E07000193	Lower tier local authority	12/04/2020	4			144			121.4
East Staffordshire	E07000193	Lower tier local authority	11/04/2020	7			140			118.1
East Staffordshire	E07000193	Lower tier local authority	10/04/2020	8			133			112.2
East Staffordshire	E07000193	Lower tier local authority	09/04/2020	3			125			105.4
East Staffordshire	E07000193	Lower tier local authority	08/04/2020	9			122			102.9
East Staffordshire	E07000193	Lower tier local authority	07/04/2020	13			113			95.3
East Staffordshire	E07000193	Lower tier local authority	05/04/2020	2			100			84.3
East Staffordshire	E07000193	Lower tier local authority	04/04/2020	15			98			82.6
East Staffordshire	E07000193	Lower tier local authority	03/04/2020	9			83			70
East Staffordshire	E07000193	Lower tier local authority	02/04/2020	4			74			62.4
East Staffordshire	E07000193	Lower tier local authority	01/04/2020	5			70			59
East Staffordshire	E07000193	Lower tier local authority	31/03/2020	5			65			54.8
East Staffordshire	E07000193	Lower tier local authority	30/03/2020	8			60			50.6
East Staffordshire	E07000193	Lower tier local authority	29/03/2020	7			52			43.9
East Staffordshire	E07000193	Lower tier local authority	28/03/2020	5			45			38
East Staffordshire	E07000193	Lower tier local authority	27/03/2020	2			40			33.7
East Staffordshire	E07000193	Lower tier local authority	26/03/2020	4			38			32
East Staffordshire	E07000193	Lower tier local authority	25/03/2020	5			34			28.7

Reported Cases up to 18 May 2020

Area name	Area code	Area type	Specimen date	Daily lab-confirmed cases	Previously reported daily cases	Change in daily cases	Cumulative lab-confirmed cases	Previously reported cumulative cases	Change in cumulative cases	Cumulative lab-confirmed cases rate
East Staffordshire	E07000193	Lower tier local authority	24/03/2020	4			29			24.5
East Staffordshire	E07000193	Lower tier local authority	23/03/2020	4			25			21.1
East Staffordshire	E07000193	Lower tier local authority	22/03/2020	4			21			17.7
East Staffordshire	E07000193	Lower tier local authority	21/03/2020	3			17			14.3
East Staffordshire	E07000193	Lower tier local authority	20/03/2020	1			14			11.8
East Staffordshire	E07000193	Lower tier local authority	19/03/2020	2			13			11
East Staffordshire	E07000193	Lower tier local authority	18/03/2020	2			11			9.3
East Staffordshire	E07000193	Lower tier local authority	17/03/2020	1			9			7.6
East Staffordshire	E07000193	Lower tier local authority	16/03/2020	2			8			6.7
East Staffordshire	E07000193	Lower tier local authority	15/03/2020	3			6			5.1
East Staffordshire	E07000193	Lower tier local authority	12/03/2020	2			3			2.5
East Staffordshire	E07000193	Lower tier local authority	09/03/2020	1			1			0.8
East Suffolk	E07000244	Lower tier local authority	18/05/2020	0			550			221.6
East Suffolk	E07000244	Lower tier local authority	16/05/2020	1			550			221.6
East Suffolk	E07000244	Lower tier local authority	15/05/2020	2			549			221.1
East Suffolk	E07000244	Lower tier local authority	14/05/2020	3			547			220.3
East Suffolk	E07000244	Lower tier local authority	13/05/2020	6			544			219.1
East Suffolk	E07000244	Lower tier local authority	12/05/2020	6			538			216.7
East Suffolk	E07000244	Lower tier local authority	11/05/2020	20			532			214.3
East Suffolk	E07000244	Lower tier local authority	10/05/2020	2			512			206.2
East Suffolk	E07000244	Lower tier local authority	08/05/2020	3			510			205.4
East Suffolk	E07000244	Lower tier local authority	07/05/2020	15			507			204.2
East Suffolk	E07000244	Lower tier local authority	06/05/2020	9			492			198.2
East Suffolk	E07000244	Lower tier local authority	05/05/2020	8			483			194.6
East Suffolk	E07000244	Lower tier local authority	04/05/2020	27			475			191.3
East Suffolk	E07000244	Lower tier local authority	03/05/2020	2			448			180.5
East Suffolk	E07000244	Lower tier local authority	02/05/2020	3			446			179.7
East Suffolk	E07000244	Lower tier local authority	01/05/2020	14			443			178.4
East Suffolk	E07000244	Lower tier local authority	30/04/2020	11			429			172.8
East Suffolk	E07000244	Lower tier local authority	29/04/2020	7			418			168.4
East Suffolk	E07000244	Lower tier local authority	28/04/2020	12			411			165.6
East Suffolk	E07000244	Lower tier local authority	27/04/2020	10			399			160.7
East Suffolk	E07000244	Lower tier local authority	26/04/2020	4			389			156.7
East Suffolk	E07000244	Lower tier local authority	25/04/2020	14			385			155.1
East Suffolk	E07000244	Lower tier local authority	24/04/2020	17			371			149.4
East Suffolk	E07000244	Lower tier local authority	23/04/2020	11			354			142.6
East Suffolk	E07000244	Lower tier local authority	22/04/2020	10			343			138.2
East Suffolk	E07000244	Lower tier local authority	21/04/2020	7			333			134.1
East Suffolk	E07000244	Lower tier local authority	20/04/2020	17			326			131.3
East Suffolk	E07000244	Lower tier local authority	19/04/2020	11			309			124.5
East Suffolk	E07000244	Lower tier local authority	18/04/2020	24			298			120
East Suffolk	E07000244	Lower tier local authority	17/04/2020	14			274			110.4
East Suffolk	E07000244	Lower tier local authority	16/04/2020	23			260			104.7
East Suffolk	E07000244	Lower tier local authority	15/04/2020	15			237			95.5
East Suffolk	E07000244	Lower tier local authority	14/04/2020	4			222			89.4
East Suffolk	E07000244	Lower tier local authority	13/04/2020	9			218			87.8
East Suffolk	E07000244	Lower tier local authority	12/04/2020	7			209			84.2
East Suffolk	E07000244	Lower tier local authority	11/04/2020	9			202			81.4
East Suffolk	E07000244	Lower tier local authority	10/04/2020	14			193			77.7
East Suffolk	E07000244	Lower tier local authority	09/04/2020	16			179			72.1
East Suffolk	E07000244	Lower tier local authority	08/04/2020	20			163			65.7
East Suffolk	E07000244	Lower tier local authority	07/04/2020	10			143			57.6
East Suffolk	E07000244	Lower tier local authority	06/04/2020	9			133			53.6

Reported Cases up to 18 May 2020

Area name	Area code	Area type	Specimen date	Daily lab-confirmed cases	Previously reported daily cases	Change in daily cases	Cumulative lab-confirmed cases	Previously reported cumulative cases	Change in cumulative cases	Cumulative lab-confirmed cases rate
East Suffolk	E07000244	Lower tier local authority	05/04/2020	12			124			49.9
East Suffolk	E07000244	Lower tier local authority	04/04/2020	5			112			45.1
East Suffolk	E07000244	Lower tier local authority	03/04/2020	6			107			43.1
East Suffolk	E07000244	Lower tier local authority	02/04/2020	7			101			40.7
East Suffolk	E07000244	Lower tier local authority	01/04/2020	16			94			37.9
East Suffolk	E07000244	Lower tier local authority	31/03/2020	7			78			31.4
East Suffolk	E07000244	Lower tier local authority	30/03/2020	10			71			28.6
East Suffolk	E07000244	Lower tier local authority	29/03/2020	7			61			24.6
East Suffolk	E07000244	Lower tier local authority	28/03/2020	3			54			21.8
East Suffolk	E07000244	Lower tier local authority	27/03/2020	6			51			20.5
East Suffolk	E07000244	Lower tier local authority	26/03/2020	10			45			18.1
East Suffolk	E07000244	Lower tier local authority	25/03/2020	3			35			14.1
East Suffolk	E07000244	Lower tier local authority	24/03/2020	4			32			12.9
East Suffolk	E07000244	Lower tier local authority	23/03/2020	10			28			11.3
East Suffolk	E07000244	Lower tier local authority	22/03/2020	3			18			7.3
East Suffolk	E07000244	Lower tier local authority	21/03/2020	4			15			6
East Suffolk	E07000244	Lower tier local authority	20/03/2020	3			11			4.4
East Suffolk	E07000244	Lower tier local authority	17/03/2020	1			8			3.2
East Suffolk	E07000244	Lower tier local authority	15/03/2020	2			7			2.8
East Suffolk	E07000244	Lower tier local authority	14/03/2020	1			5			2
East Suffolk	E07000244	Lower tier local authority	13/03/2020	1			4			1.6
East Suffolk	E07000244	Lower tier local authority	12/03/2020	2			3			1.2
East Suffolk	E07000244	Lower tier local authority	11/03/2020	1			1			0.4
Eastbourne	E07000061	Lower tier local authority	18/05/2020	1			147			142.5
Eastbourne	E07000061	Lower tier local authority	13/05/2020	1			146			141.5
Eastbourne	E07000061	Lower tier local authority	11/05/2020	1			145			140.6
Eastbourne	E07000061	Lower tier local authority	09/05/2020	1			144			139.6
Eastbourne	E07000061	Lower tier local authority	08/05/2020	1			143			138.6
Eastbourne	E07000061	Lower tier local authority	07/05/2020	2			142			137.7
Eastbourne	E07000061	Lower tier local authority	06/05/2020	6			140			135.7
Eastbourne	E07000061	Lower tier local authority	05/05/2020	5			134			129.9
Eastbourne	E07000061	Lower tier local authority	04/05/2020	3			129			125
Eastbourne	E07000061	Lower tier local authority	02/05/2020	1			126			122.1
Eastbourne	E07000061	Lower tier local authority	01/05/2020	1			125			121.2
Eastbourne	E07000061	Lower tier local authority	30/04/2020	1			124			120.2
Eastbourne	E07000061	Lower tier local authority	29/04/2020	6			123			119.2
Eastbourne	E07000061	Lower tier local authority	28/04/2020	9			117			113.4
Eastbourne	E07000061	Lower tier local authority	27/04/2020	1			108			104.7
Eastbourne	E07000061	Lower tier local authority	26/04/2020	2			107			103.7
Eastbourne	E07000061	Lower tier local authority	25/04/2020	1			105			101.8
Eastbourne	E07000061	Lower tier local authority	24/04/2020	3			104			100.8
Eastbourne	E07000061	Lower tier local authority	23/04/2020	1			101			97.9
Eastbourne	E07000061	Lower tier local authority	22/04/2020	3			100			96.9
Eastbourne	E07000061	Lower tier local authority	21/04/2020	4			97			94
Eastbourne	E07000061	Lower tier local authority	20/04/2020	2			93			90.2
Eastbourne	E07000061	Lower tier local authority	19/04/2020	5			91			88.2
Eastbourne	E07000061	Lower tier local authority	18/04/2020	5			86			83.4
Eastbourne	E07000061	Lower tier local authority	17/04/2020	3			81			78.5
Eastbourne	E07000061	Lower tier local authority	16/04/2020	6			78			75.6
Eastbourne	E07000061	Lower tier local authority	15/04/2020	3			72			69.8
Eastbourne	E07000061	Lower tier local authority	14/04/2020	2			69			66.9
Eastbourne	E07000061	Lower tier local authority	13/04/2020	1			67			64.9
Eastbourne	E07000061	Lower tier local authority	12/04/2020	1			66			64

Reported Cases up to 18 May 2020

Area name	Area code	Area type	Specimen date	Daily lab-confirmed cases	Previously reported daily cases	Change in daily cases	Cumulative lab-confirmed cases	Previously reported cumulative cases	Change in cumulative cases	Cumulative lab-confirmed cases rate
Eastbourne	E07000061	Lower tier local authority	11/04/2020	2			65			63
Eastbourne	E07000061	Lower tier local authority	10/04/2020	2			63			61.1
Eastbourne	E07000061	Lower tier local authority	09/04/2020	9			61			59.1
Eastbourne	E07000061	Lower tier local authority	08/04/2020	6			52			50.4
Eastbourne	E07000061	Lower tier local authority	07/04/2020	7			46			44.6
Eastbourne	E07000061	Lower tier local authority	06/04/2020	1			39			37.8
Eastbourne	E07000061	Lower tier local authority	05/04/2020	3			38			36.8
Eastbourne	E07000061	Lower tier local authority	04/04/2020	1			35			33.9
Eastbourne	E07000061	Lower tier local authority	02/04/2020	4			34			33
Eastbourne	E07000061	Lower tier local authority	01/04/2020	5			30			29.1
Eastbourne	E07000061	Lower tier local authority	31/03/2020	4			25			24.2
Eastbourne	E07000061	Lower tier local authority	30/03/2020	2			21			20.4
Eastbourne	E07000061	Lower tier local authority	29/03/2020	1			19			18.4
Eastbourne	E07000061	Lower tier local authority	28/03/2020	2			18			17.4
Eastbourne	E07000061	Lower tier local authority	27/03/2020	3			16			15.5
Eastbourne	E07000061	Lower tier local authority	26/03/2020	3			13			12.6
Eastbourne	E07000061	Lower tier local authority	24/03/2020	3			10			9.7
Eastbourne	E07000061	Lower tier local authority	22/03/2020	1			7			6.8
Eastbourne	E07000061	Lower tier local authority	20/03/2020	1			6			5.8
Eastbourne	E07000061	Lower tier local authority	19/03/2020	1			5			4.8
Eastbourne	E07000061	Lower tier local authority	18/03/2020	1			4			3.9
Eastbourne	E07000061	Lower tier local authority	17/03/2020	2			3			2.9
Eastbourne	E07000061	Lower tier local authority	11/03/2020	1			1			1
Eastleigh	E07000086	Lower tier local authority	18/05/2020	0			260			197.2
Eastleigh	E07000086	Lower tier local authority	17/05/2020	1			260			197.2
Eastleigh	E07000086	Lower tier local authority	16/05/2020	1			259			196.5
Eastleigh	E07000086	Lower tier local authority	15/05/2020	1			258			195.7
Eastleigh	E07000086	Lower tier local authority	14/05/2020	1			257			195
Eastleigh	E07000086	Lower tier local authority	13/05/2020	5			256			194.2
Eastleigh	E07000086	Lower tier local authority	12/05/2020	6			251			190.4
Eastleigh	E07000086	Lower tier local authority	11/05/2020	2			245			185.9
Eastleigh	E07000086	Lower tier local authority	10/05/2020	1			243			184.3
Eastleigh	E07000086	Lower tier local authority	07/05/2020	1			242			183.6
Eastleigh	E07000086	Lower tier local authority	06/05/2020	3			241			182.8
Eastleigh	E07000086	Lower tier local authority	04/05/2020	4			238			180.6
Eastleigh	E07000086	Lower tier local authority	03/05/2020	3			234			177.5
Eastleigh	E07000086	Lower tier local authority	02/05/2020	7			231			175.2
Eastleigh	E07000086	Lower tier local authority	01/05/2020	5			224			169.9
Eastleigh	E07000086	Lower tier local authority	30/04/2020	2			219			166.1
Eastleigh	E07000086	Lower tier local authority	29/04/2020	3			217			164.6
Eastleigh	E07000086	Lower tier local authority	28/04/2020	5			214			162.3
Eastleigh	E07000086	Lower tier local authority	27/04/2020	10			209			158.6
Eastleigh	E07000086	Lower tier local authority	26/04/2020	2			199			151
Eastleigh	E07000086	Lower tier local authority	25/04/2020	8			197			149.4
Eastleigh	E07000086	Lower tier local authority	24/04/2020	2			189			143.4
Eastleigh	E07000086	Lower tier local authority	23/04/2020	3			187			141.9
Eastleigh	E07000086	Lower tier local authority	22/04/2020	3			184			139.6
Eastleigh	E07000086	Lower tier local authority	21/04/2020	3			181			137.3
Eastleigh	E07000086	Lower tier local authority	20/04/2020	15			178			135
Eastleigh	E07000086	Lower tier local authority	19/04/2020	5			163			123.7
Eastleigh	E07000086	Lower tier local authority	18/04/2020	5			158			119.9
Eastleigh	E07000086	Lower tier local authority	17/04/2020	11			153			116.1
Eastleigh	E07000086	Lower tier local authority	16/04/2020	6			142			107.7

Reported Cases up to 18 May 2020

Area name	Area code	Area type	Specimen date	Daily lab-confirmed cases	Previously reported daily cases	Change in daily cases	Cumulative lab-confirmed cases	Previously reported cumulative cases	Change in cumulative cases	Cumulative lab-confirmed cases rate
Eastleigh	E07000086	Lower tier local authority	15/04/2020	5			136			103.2
Eastleigh	E07000086	Lower tier local authority	14/04/2020	2			131			99.4
Eastleigh	E07000086	Lower tier local authority	13/04/2020	3			129			97.9
Eastleigh	E07000086	Lower tier local authority	12/04/2020	5			126			95.6
Eastleigh	E07000086	Lower tier local authority	11/04/2020	6			121			91.8
Eastleigh	E07000086	Lower tier local authority	10/04/2020	5			115			87.2
Eastleigh	E07000086	Lower tier local authority	09/04/2020	8			110			83.4
Eastleigh	E07000086	Lower tier local authority	08/04/2020	6			102			77.4
Eastleigh	E07000086	Lower tier local authority	07/04/2020	5			96			72.8
Eastleigh	E07000086	Lower tier local authority	06/04/2020	9			91			69
Eastleigh	E07000086	Lower tier local authority	05/04/2020	5			82			62.2
Eastleigh	E07000086	Lower tier local authority	04/04/2020	7			77			58.4
Eastleigh	E07000086	Lower tier local authority	03/04/2020	6			70			53.1
Eastleigh	E07000086	Lower tier local authority	02/04/2020	5			64			48.6
Eastleigh	E07000086	Lower tier local authority	01/04/2020	2			59			44.8
Eastleigh	E07000086	Lower tier local authority	31/03/2020	4			57			43.2
Eastleigh	E07000086	Lower tier local authority	30/03/2020	7			53			40.2
Eastleigh	E07000086	Lower tier local authority	29/03/2020	4			46			34.9
Eastleigh	E07000086	Lower tier local authority	28/03/2020	6			42			31.9
Eastleigh	E07000086	Lower tier local authority	27/03/2020	6			36			27.3
Eastleigh	E07000086	Lower tier local authority	26/03/2020	2			30			22.8
Eastleigh	E07000086	Lower tier local authority	25/03/2020	4			28			21.2
Eastleigh	E07000086	Lower tier local authority	24/03/2020	1			24			18.2
Eastleigh	E07000086	Lower tier local authority	23/03/2020	4			23			17.4
Eastleigh	E07000086	Lower tier local authority	22/03/2020	6			19			14.4
Eastleigh	E07000086	Lower tier local authority	21/03/2020	3			13			9.9
Eastleigh	E07000086	Lower tier local authority	20/03/2020	1			10			7.6
Eastleigh	E07000086	Lower tier local authority	19/03/2020	2			9			6.8
Eastleigh	E07000086	Lower tier local authority	18/03/2020	1			7			5.3
Eastleigh	E07000086	Lower tier local authority	16/03/2020	1			6			4.6
Eastleigh	E07000086	Lower tier local authority	15/03/2020	1			5			3.8
Eastleigh	E07000086	Lower tier local authority	14/03/2020	1			4			3
Eastleigh	E07000086	Lower tier local authority	13/03/2020	1			3			2.3
Eastleigh	E07000086	Lower tier local authority	10/03/2020	1			2			1.5
Eastleigh	E07000086	Lower tier local authority	09/03/2020	1			1			0.8
Eden	E07000030	Lower tier local authority	18/05/2020	0			98			185.3
Eden	E07000030	Lower tier local authority	15/05/2020	1			98			185.3
Eden	E07000030	Lower tier local authority	14/05/2020	2			97			183.4
Eden	E07000030	Lower tier local authority	10/05/2020	1			95			179.6
Eden	E07000030	Lower tier local authority	07/05/2020	3			94			177.8
Eden	E07000030	Lower tier local authority	05/05/2020	2			91			172.1
Eden	E07000030	Lower tier local authority	04/05/2020	4			89			168.3
Eden	E07000030	Lower tier local authority	01/05/2020	8			85			160.7
Eden	E07000030	Lower tier local authority	28/04/2020	1			77			145.6
Eden	E07000030	Lower tier local authority	27/04/2020	1			76			143.7
Eden	E07000030	Lower tier local authority	26/04/2020	1			75			141.8
Eden	E07000030	Lower tier local authority	25/04/2020	2			74			139.9
Eden	E07000030	Lower tier local authority	23/04/2020	2			72			136.2
Eden	E07000030	Lower tier local authority	22/04/2020	3			70			132.4
Eden	E07000030	Lower tier local authority	21/04/2020	1			67			126.7
Eden	E07000030	Lower tier local authority	20/04/2020	2			66			124.8
Eden	E07000030	Lower tier local authority	19/04/2020	1			64			121
Eden	E07000030	Lower tier local authority	18/04/2020	3			63			119.1

Reported Cases up to 18 May 2020

Area name	Area code	Area type	Specimen date	Daily lab-confirmed cases	Previously reported daily cases	Change in daily cases	Cumulative lab-confirmed cases	Previously reported cumulative cases	Change in cumulative cases	Cumulative lab-confirmed cases rate
Eden	E07000030	Lower tier local authority	16/04/2020	1			60			113.5
Eden	E07000030	Lower tier local authority	15/04/2020	3			59			111.6
Eden	E07000030	Lower tier local authority	14/04/2020	3			56			105.9
Eden	E07000030	Lower tier local authority	13/04/2020	2			53			100.2
Eden	E07000030	Lower tier local authority	11/04/2020	1			51			96.4
Eden	E07000030	Lower tier local authority	10/04/2020	1			50			94.6
Eden	E07000030	Lower tier local authority	09/04/2020	3			49			92.7
Eden	E07000030	Lower tier local authority	08/04/2020	1			46			87
Eden	E07000030	Lower tier local authority	07/04/2020	2			45			85.1
Eden	E07000030	Lower tier local authority	06/04/2020	3			43			81.3
Eden	E07000030	Lower tier local authority	05/04/2020	1			40			75.6
Eden	E07000030	Lower tier local authority	04/04/2020	1			39			73.8
Eden	E07000030	Lower tier local authority	03/04/2020	2			38			71.9
Eden	E07000030	Lower tier local authority	02/04/2020	6			36			68.1
Eden	E07000030	Lower tier local authority	01/04/2020	3			30			56.7
Eden	E07000030	Lower tier local authority	31/03/2020	5			27			51.1
Eden	E07000030	Lower tier local authority	30/03/2020	2			22			41.6
Eden	E07000030	Lower tier local authority	28/03/2020	1			20			37.8
Eden	E07000030	Lower tier local authority	27/03/2020	3			19			35.9
Eden	E07000030	Lower tier local authority	26/03/2020	3			16			30.3
Eden	E07000030	Lower tier local authority	25/03/2020	2			13			24.6
Eden	E07000030	Lower tier local authority	24/03/2020	2			11			20.8
Eden	E07000030	Lower tier local authority	23/03/2020	1			9			17
Eden	E07000030	Lower tier local authority	22/03/2020	3			8			15.1
Eden	E07000030	Lower tier local authority	19/03/2020	2			5			9.5
Eden	E07000030	Lower tier local authority	18/03/2020	1			3			5.7
Eden	E07000030	Lower tier local authority	15/03/2020	1			2			3.8
Eden	E07000030	Lower tier local authority	13/03/2020	1			1			1.9
Elmbridge	E07000207	Lower tier local authority	18/05/2020	0			251			183.7
Elmbridge	E07000207	Lower tier local authority	14/05/2020	2			251			183.7
Elmbridge	E07000207	Lower tier local authority	13/05/2020	3			249			182.2
Elmbridge	E07000207	Lower tier local authority	12/05/2020	2			246			180.1
Elmbridge	E07000207	Lower tier local authority	10/05/2020	1			244			178.6
Elmbridge	E07000207	Lower tier local authority	09/05/2020	1			243			177.9
Elmbridge	E07000207	Lower tier local authority	06/05/2020	1			242			177.1
Elmbridge	E07000207	Lower tier local authority	05/05/2020	2			241			176.4
Elmbridge	E07000207	Lower tier local authority	30/04/2020	2			239			174.9
Elmbridge	E07000207	Lower tier local authority	28/04/2020	2			237			173.5
Elmbridge	E07000207	Lower tier local authority	26/04/2020	2			235			172
Elmbridge	E07000207	Lower tier local authority	25/04/2020	6			233			170.5
Elmbridge	E07000207	Lower tier local authority	23/04/2020	6			227			166.1
Elmbridge	E07000207	Lower tier local authority	22/04/2020	3			221			161.8
Elmbridge	E07000207	Lower tier local authority	21/04/2020	5			218			159.6
Elmbridge	E07000207	Lower tier local authority	20/04/2020	6			213			155.9
Elmbridge	E07000207	Lower tier local authority	19/04/2020	1			207			151.5
Elmbridge	E07000207	Lower tier local authority	18/04/2020	4			206			150.8
Elmbridge	E07000207	Lower tier local authority	17/04/2020	2			202			147.8
Elmbridge	E07000207	Lower tier local authority	16/04/2020	5			200			146.4
Elmbridge	E07000207	Lower tier local authority	15/04/2020	8			195			142.7
Elmbridge	E07000207	Lower tier local authority	14/04/2020	1			187			136.9
Elmbridge	E07000207	Lower tier local authority	13/04/2020	7			186			136.1
Elmbridge	E07000207	Lower tier local authority	12/04/2020	5			179			131
Elmbridge	E07000207	Lower tier local authority	11/04/2020	6			174			127.4

Reported Cases up to 18 May 2020

Area name	Area code	Area type	Specimen date	Daily lab-confirmed cases	Previously reported daily cases	Change in daily cases	Cumulative lab-confirmed cases	Previously reported cumulative cases	Change in cumulative cases	Cumulative lab-confirmed cases rate
Elmbridge	E07000207	Lower tier local authority	10/04/2020	2			168			123
Elmbridge	E07000207	Lower tier local authority	09/04/2020	4			166			121.5
Elmbridge	E07000207	Lower tier local authority	08/04/2020	3			162			118.6
Elmbridge	E07000207	Lower tier local authority	07/04/2020	7			159			116.4
Elmbridge	E07000207	Lower tier local authority	06/04/2020	9			152			111.3
Elmbridge	E07000207	Lower tier local authority	05/04/2020	4			143			104.7
Elmbridge	E07000207	Lower tier local authority	04/04/2020	6			139			101.7
Elmbridge	E07000207	Lower tier local authority	03/04/2020	4			133			97.3
Elmbridge	E07000207	Lower tier local authority	02/04/2020	9			129			94.4
Elmbridge	E07000207	Lower tier local authority	01/04/2020	14			120			87.8
Elmbridge	E07000207	Lower tier local authority	31/03/2020	9			106			77.6
Elmbridge	E07000207	Lower tier local authority	30/03/2020	14			97			71
Elmbridge	E07000207	Lower tier local authority	29/03/2020	7			83			60.7
Elmbridge	E07000207	Lower tier local authority	28/03/2020	6			76			55.6
Elmbridge	E07000207	Lower tier local authority	27/03/2020	8			70			51.2
Elmbridge	E07000207	Lower tier local authority	26/03/2020	7			62			45.4
Elmbridge	E07000207	Lower tier local authority	25/03/2020	6			55			40.3
Elmbridge	E07000207	Lower tier local authority	24/03/2020	8			49			35.9
Elmbridge	E07000207	Lower tier local authority	23/03/2020	8			41			30
Elmbridge	E07000207	Lower tier local authority	22/03/2020	4			33			24.2
Elmbridge	E07000207	Lower tier local authority	21/03/2020	1			29			21.2
Elmbridge	E07000207	Lower tier local authority	20/03/2020	2			28			20.5
Elmbridge	E07000207	Lower tier local authority	19/03/2020	4			26			19
Elmbridge	E07000207	Lower tier local authority	18/03/2020	12			22			16.1
Elmbridge	E07000207	Lower tier local authority	17/03/2020	1			10			7.3
Elmbridge	E07000207	Lower tier local authority	15/03/2020	1			9			6.6
Elmbridge	E07000207	Lower tier local authority	14/03/2020	1			8			5.9
Elmbridge	E07000207	Lower tier local authority	13/03/2020	1			7			5.1
Elmbridge	E07000207	Lower tier local authority	12/03/2020	4			6			4.4
Elmbridge	E07000207	Lower tier local authority	11/03/2020	1			2			1.5
Elmbridge	E07000207	Lower tier local authority	08/03/2020	1			1			0.7
Enfield	E09000010	Lower tier local authority	18/05/2020	0			872			261.2
Enfield	E09000010	Lower tier local authority	16/05/2020	1			872			261.2
Enfield	E09000010	Lower tier local authority	15/05/2020	2			871			260.9
Enfield	E09000010	Lower tier local authority	14/05/2020	3			869			260.3
Enfield	E09000010	Lower tier local authority	13/05/2020	2			866			259.4
Enfield	E09000010	Lower tier local authority	12/05/2020	1			864			258.8
Enfield	E09000010	Lower tier local authority	11/05/2020	1			863			258.5
Enfield	E09000010	Lower tier local authority	08/05/2020	1			862			258.2
Enfield	E09000010	Lower tier local authority	07/05/2020	1			861			257.9
Enfield	E09000010	Lower tier local authority	06/05/2020	2			860			257.6
Enfield	E09000010	Lower tier local authority	05/05/2020	5			858			257
Enfield	E09000010	Lower tier local authority	04/05/2020	3			853			255.5
Enfield	E09000010	Lower tier local authority	03/05/2020	1			850			254.6
Enfield	E09000010	Lower tier local authority	02/05/2020	4			849			254.3
Enfield	E09000010	Lower tier local authority	01/05/2020	4			845			253.1
Enfield	E09000010	Lower tier local authority	30/04/2020	3			841			251.9
Enfield	E09000010	Lower tier local authority	29/04/2020	6			838			251
Enfield	E09000010	Lower tier local authority	28/04/2020	3			832			249.2
Enfield	E09000010	Lower tier local authority	27/04/2020	4			829			248.3
Enfield	E09000010	Lower tier local authority	26/04/2020	3			825			247.1
Enfield	E09000010	Lower tier local authority	25/04/2020	18			822			246.2
Enfield	E09000010	Lower tier local authority	24/04/2020	21			804			240.8

Reported Cases up to 18 May 2020

Area name	Area code	Area type	Specimen date	Daily lab-confirmed cases	Previously reported daily cases	Change in daily cases	Cumulative lab-confirmed cases	Previously reported cumulative cases	Change in cumulative cases	Cumulative lab-confirmed cases rate
Enfield	E09000010	Lower tier local authority	23/04/2020	13			783			234.5
Enfield	E09000010	Lower tier local authority	22/04/2020	10			770			230.6
Enfield	E09000010	Lower tier local authority	21/04/2020	15			760			227.6
Enfield	E09000010	Lower tier local authority	20/04/2020	25			745			223.1
Enfield	E09000010	Lower tier local authority	19/04/2020	7			720			215.7
Enfield	E09000010	Lower tier local authority	18/04/2020	10			713			213.6
Enfield	E09000010	Lower tier local authority	17/04/2020	30			703			210.6
Enfield	E09000010	Lower tier local authority	16/04/2020	18			673			201.6
Enfield	E09000010	Lower tier local authority	15/04/2020	11			655			196.2
Enfield	E09000010	Lower tier local authority	14/04/2020	35			644			192.9
Enfield	E09000010	Lower tier local authority	13/04/2020	14			609			182.4
Enfield	E09000010	Lower tier local authority	12/04/2020	22			595			178.2
Enfield	E09000010	Lower tier local authority	11/04/2020	21			573			171.6
Enfield	E09000010	Lower tier local authority	10/04/2020	24			552			165.3
Enfield	E09000010	Lower tier local authority	09/04/2020	30			528			158.1
Enfield	E09000010	Lower tier local authority	08/04/2020	31			498			149.2
Enfield	E09000010	Lower tier local authority	07/04/2020	32			467			139.9
Enfield	E09000010	Lower tier local authority	06/04/2020	34			435			130.3
Enfield	E09000010	Lower tier local authority	05/04/2020	12			401			120.1
Enfield	E09000010	Lower tier local authority	04/04/2020	19			389			116.5
Enfield	E09000010	Lower tier local authority	03/04/2020	26			370			110.8
Enfield	E09000010	Lower tier local authority	02/04/2020	26			344			103
Enfield	E09000010	Lower tier local authority	01/04/2020	27			318			95.2
Enfield	E09000010	Lower tier local authority	31/03/2020	26			291			87.2
Enfield	E09000010	Lower tier local authority	30/03/2020	26			265			79.4
Enfield	E09000010	Lower tier local authority	29/03/2020	9			239			71.6
Enfield	E09000010	Lower tier local authority	28/03/2020	20			230			68.9
Enfield	E09000010	Lower tier local authority	27/03/2020	16			210			62.9
Enfield	E09000010	Lower tier local authority	26/03/2020	16			194			58.1
Enfield	E09000010	Lower tier local authority	25/03/2020	21			178			53.3
Enfield	E09000010	Lower tier local authority	24/03/2020	24			157			47
Enfield	E09000010	Lower tier local authority	23/03/2020	21			133			39.8
Enfield	E09000010	Lower tier local authority	22/03/2020	18			112			33.5
Enfield	E09000010	Lower tier local authority	21/03/2020	8			94			28.2
Enfield	E09000010	Lower tier local authority	20/03/2020	20			86			25.8
Enfield	E09000010	Lower tier local authority	19/03/2020	15			66			19.8
Enfield	E09000010	Lower tier local authority	18/03/2020	7			51			15.3
Enfield	E09000010	Lower tier local authority	17/03/2020	12			44			13.2
Enfield	E09000010	Lower tier local authority	16/03/2020	2			32			9.6
Enfield	E09000010	Lower tier local authority	15/03/2020	2			30			9
Enfield	E09000010	Lower tier local authority	14/03/2020	7			28			8.4
Enfield	E09000010	Lower tier local authority	13/03/2020	4			21			6.3
Enfield	E09000010	Lower tier local authority	12/03/2020	6			17			5.1
Enfield	E09000010	Lower tier local authority	11/03/2020	2			11			3.3
Enfield	E09000010	Lower tier local authority	10/03/2020	5			9			2.7
Enfield	E09000010	Lower tier local authority	09/03/2020	1			4			1.2
Enfield	E09000010	Lower tier local authority	08/03/2020	1			3			0.9
Enfield	E09000010	Lower tier local authority	06/03/2020	1			2			0.6
Enfield	E09000010	Lower tier local authority	17/02/2020	1			1			0.3
Epping Forest	E07000072	Lower tier local authority	18/05/2020	0			351			267.7
Epping Forest	E07000072	Lower tier local authority	14/05/2020	1			351			267.7
Epping Forest	E07000072	Lower tier local authority	11/05/2020	1			350			266.9
Epping Forest	E07000072	Lower tier local authority	10/05/2020	1			349			266.1

Reported Cases up to 18 May 2020

Area name	Area code	Area type	Specimen date	Daily lab-confirmed cases	Previously reported daily cases	Change in daily cases	Cumulative lab-confirmed cases	Previously reported cumulative cases	Change in cumulative cases	Cumulative lab-confirmed cases rate
Epping Forest	E07000072	Lower tier local authority	09/05/2020	1			348			265.4
Epping Forest	E07000072	Lower tier local authority	08/05/2020	2			347			264.6
Epping Forest	E07000072	Lower tier local authority	07/05/2020	3			345			263.1
Epping Forest	E07000072	Lower tier local authority	06/05/2020	2			342			260.8
Epping Forest	E07000072	Lower tier local authority	04/05/2020	3			340			259.3
Epping Forest	E07000072	Lower tier local authority	02/05/2020	3			337			257
Epping Forest	E07000072	Lower tier local authority	01/05/2020	2			334			254.7
Epping Forest	E07000072	Lower tier local authority	30/04/2020	1			332			253.2
Epping Forest	E07000072	Lower tier local authority	29/04/2020	4			331			252.4
Epping Forest	E07000072	Lower tier local authority	28/04/2020	1			327			249.4
Epping Forest	E07000072	Lower tier local authority	27/04/2020	3			326			248.6
Epping Forest	E07000072	Lower tier local authority	26/04/2020	5			323			246.3
Epping Forest	E07000072	Lower tier local authority	25/04/2020	3			318			242.5
Epping Forest	E07000072	Lower tier local authority	24/04/2020	5			315			240.2
Epping Forest	E07000072	Lower tier local authority	23/04/2020	2			310			236.4
Epping Forest	E07000072	Lower tier local authority	22/04/2020	1			308			234.9
Epping Forest	E07000072	Lower tier local authority	21/04/2020	3			307			234.1
Epping Forest	E07000072	Lower tier local authority	20/04/2020	7			304			231.8
Epping Forest	E07000072	Lower tier local authority	19/04/2020	2			297			226.5
Epping Forest	E07000072	Lower tier local authority	18/04/2020	3			295			225
Epping Forest	E07000072	Lower tier local authority	17/04/2020	5			292			222.7
Epping Forest	E07000072	Lower tier local authority	16/04/2020	8			287			218.9
Epping Forest	E07000072	Lower tier local authority	15/04/2020	10			279			212.8
Epping Forest	E07000072	Lower tier local authority	14/04/2020	6			269			205.1
Epping Forest	E07000072	Lower tier local authority	13/04/2020	13			263			200.6
Epping Forest	E07000072	Lower tier local authority	12/04/2020	10			250			190.6
Epping Forest	E07000072	Lower tier local authority	11/04/2020	5			240			183
Epping Forest	E07000072	Lower tier local authority	10/04/2020	9			235			179.2
Epping Forest	E07000072	Lower tier local authority	09/04/2020	7			226			172.3
Epping Forest	E07000072	Lower tier local authority	08/04/2020	7			219			167
Epping Forest	E07000072	Lower tier local authority	07/04/2020	16			212			161.7
Epping Forest	E07000072	Lower tier local authority	06/04/2020	17			196			149.5
Epping Forest	E07000072	Lower tier local authority	05/04/2020	7			179			136.5
Epping Forest	E07000072	Lower tier local authority	04/04/2020	10			172			131.2
Epping Forest	E07000072	Lower tier local authority	03/04/2020	12			162			123.5
Epping Forest	E07000072	Lower tier local authority	02/04/2020	16			150			114.4
Epping Forest	E07000072	Lower tier local authority	01/04/2020	17			134			102.2
Epping Forest	E07000072	Lower tier local authority	31/03/2020	15			117			89.2
Epping Forest	E07000072	Lower tier local authority	30/03/2020	8			102			77.8
Epping Forest	E07000072	Lower tier local authority	29/03/2020	10			94			71.7
Epping Forest	E07000072	Lower tier local authority	28/03/2020	12			84			64.1
Epping Forest	E07000072	Lower tier local authority	27/03/2020	11			72			54.9
Epping Forest	E07000072	Lower tier local authority	26/03/2020	9			61			46.5
Epping Forest	E07000072	Lower tier local authority	25/03/2020	14			52			39.7
Epping Forest	E07000072	Lower tier local authority	24/03/2020	6			38			29
Epping Forest	E07000072	Lower tier local authority	23/03/2020	3			32			24.4
Epping Forest	E07000072	Lower tier local authority	22/03/2020	6			29			22.1
Epping Forest	E07000072	Lower tier local authority	21/03/2020	3			23			17.5
Epping Forest	E07000072	Lower tier local authority	20/03/2020	4			20			15.3
Epping Forest	E07000072	Lower tier local authority	19/03/2020	2			16			12.2
Epping Forest	E07000072	Lower tier local authority	18/03/2020	3			14			10.7
Epping Forest	E07000072	Lower tier local authority	17/03/2020	3			11			8.4
Epping Forest	E07000072	Lower tier local authority	16/03/2020	1			8			6.1

Reported Cases up to 18 May 2020

Area name	Area code	Area type	Specimen date	Daily lab-confirmed cases	Previously reported daily cases	Change in daily cases	Cumulative lab-confirmed cases	Previously reported cumulative cases	Change in cumulative cases	Cumulative lab-confirmed cases rate
Epping Forest	E07000072	Lower tier local authority	15/03/2020	3			7			5.3
Epping Forest	E07000072	Lower tier local authority	13/03/2020	2			4			3.1
Epping Forest	E07000072	Lower tier local authority	12/03/2020	1			2			1.5
Epping Forest	E07000072	Lower tier local authority	28/02/2020	1			1			0.8
Epsom and Ewell	E07000208	Lower tier local authority	18/05/2020	0			202			252.7
Epsom and Ewell	E07000208	Lower tier local authority	12/05/2020	1			202			252.7
Epsom and Ewell	E07000208	Lower tier local authority	05/05/2020	2			201			251.5
Epsom and Ewell	E07000208	Lower tier local authority	01/05/2020	2			199			249
Epsom and Ewell	E07000208	Lower tier local authority	30/04/2020	1			197			246.5
Epsom and Ewell	E07000208	Lower tier local authority	29/04/2020	2			196			245.2
Epsom and Ewell	E07000208	Lower tier local authority	28/04/2020	1			194			242.7
Epsom and Ewell	E07000208	Lower tier local authority	27/04/2020	1			193			241.5
Epsom and Ewell	E07000208	Lower tier local authority	26/04/2020	1			192			240.2
Epsom and Ewell	E07000208	Lower tier local authority	25/04/2020	1			191			239
Epsom and Ewell	E07000208	Lower tier local authority	24/04/2020	2			190			237.7
Epsom and Ewell	E07000208	Lower tier local authority	23/04/2020	2			188			235.2
Epsom and Ewell	E07000208	Lower tier local authority	21/04/2020	8			186			232.7
Epsom and Ewell	E07000208	Lower tier local authority	20/04/2020	2			178			222.7
Epsom and Ewell	E07000208	Lower tier local authority	18/04/2020	1			176			220.2
Epsom and Ewell	E07000208	Lower tier local authority	17/04/2020	4			175			218.9
Epsom and Ewell	E07000208	Lower tier local authority	16/04/2020	3			171			213.9
Epsom and Ewell	E07000208	Lower tier local authority	15/04/2020	8			168			210.2
Epsom and Ewell	E07000208	Lower tier local authority	14/04/2020	4			160			200.2
Epsom and Ewell	E07000208	Lower tier local authority	13/04/2020	4			156			195.2
Epsom and Ewell	E07000208	Lower tier local authority	12/04/2020	2			152			190.2
Epsom and Ewell	E07000208	Lower tier local authority	11/04/2020	6			150			187.7
Epsom and Ewell	E07000208	Lower tier local authority	10/04/2020	6			144			180.2
Epsom and Ewell	E07000208	Lower tier local authority	09/04/2020	7			138			172.7
Epsom and Ewell	E07000208	Lower tier local authority	08/04/2020	9			131			163.9
Epsom and Ewell	E07000208	Lower tier local authority	07/04/2020	6			122			152.6
Epsom and Ewell	E07000208	Lower tier local authority	06/04/2020	14			116			145.1
Epsom and Ewell	E07000208	Lower tier local authority	05/04/2020	6			102			127.6
Epsom and Ewell	E07000208	Lower tier local authority	04/04/2020	2			96			120.1
Epsom and Ewell	E07000208	Lower tier local authority	03/04/2020	4			94			117.6
Epsom and Ewell	E07000208	Lower tier local authority	02/04/2020	10			90			112.6
Epsom and Ewell	E07000208	Lower tier local authority	01/04/2020	15			80			100.1
Epsom and Ewell	E07000208	Lower tier local authority	31/03/2020	6			65			81.3
Epsom and Ewell	E07000208	Lower tier local authority	30/03/2020	8			59			73.8
Epsom and Ewell	E07000208	Lower tier local authority	29/03/2020	7			51			63.8
Epsom and Ewell	E07000208	Lower tier local authority	28/03/2020	6			44			55
Epsom and Ewell	E07000208	Lower tier local authority	27/03/2020	7			38			47.5
Epsom and Ewell	E07000208	Lower tier local authority	26/03/2020	4			31			38.8
Epsom and Ewell	E07000208	Lower tier local authority	25/03/2020	3			27			33.8
Epsom and Ewell	E07000208	Lower tier local authority	24/03/2020	4			24			30
Epsom and Ewell	E07000208	Lower tier local authority	23/03/2020	7			20			25
Epsom and Ewell	E07000208	Lower tier local authority	22/03/2020	4			13			16.3
Epsom and Ewell	E07000208	Lower tier local authority	21/03/2020	3			9			11.3
Epsom and Ewell	E07000208	Lower tier local authority	18/03/2020	2			6			7.5
Epsom and Ewell	E07000208	Lower tier local authority	16/03/2020	1			4			5
Epsom and Ewell	E07000208	Lower tier local authority	15/03/2020	1			3			3.8
Epsom and Ewell	E07000208	Lower tier local authority	10/03/2020	2			2			2.5
Erewash	E07000036	Lower tier local authority	18/05/2020	1			169			146.3
Erewash	E07000036	Lower tier local authority	17/05/2020	1			168			145.5

Reported Cases up to 18 May 2020

Area name	Area code	Area type	Specimen date	Daily lab-confirmed cases	Previously reported daily cases	Change in daily cases	Cumulative lab-confirmed cases	Previously reported cumulative cases	Change in cumulative cases	Cumulative lab-confirmed cases rate
Erewash	E07000036	Lower tier local authority	16/05/2020	1			167			144.6
Erewash	E07000036	Lower tier local authority	14/05/2020	2			166			143.7
Erewash	E07000036	Lower tier local authority	13/05/2020	1			164			142
Erewash	E07000036	Lower tier local authority	11/05/2020	2			163			141.1
Erewash	E07000036	Lower tier local authority	09/05/2020	2			161			139.4
Erewash	E07000036	Lower tier local authority	08/05/2020	2			159			137.7
Erewash	E07000036	Lower tier local authority	07/05/2020	4			157			135.9
Erewash	E07000036	Lower tier local authority	05/05/2020	1			153			132.5
Erewash	E07000036	Lower tier local authority	04/05/2020	3			152			131.6
Erewash	E07000036	Lower tier local authority	01/05/2020	1			149			129
Erewash	E07000036	Lower tier local authority	30/04/2020	3			148			128.1
Erewash	E07000036	Lower tier local authority	29/04/2020	5			145			125.6
Erewash	E07000036	Lower tier local authority	28/04/2020	1			140			121.2
Erewash	E07000036	Lower tier local authority	27/04/2020	6			139			120.4
Erewash	E07000036	Lower tier local authority	26/04/2020	2			133			115.2
Erewash	E07000036	Lower tier local authority	25/04/2020	12			131			113.4
Erewash	E07000036	Lower tier local authority	24/04/2020	3			119			103
Erewash	E07000036	Lower tier local authority	22/04/2020	1			116			100.4
Erewash	E07000036	Lower tier local authority	21/04/2020	7			115			99.6
Erewash	E07000036	Lower tier local authority	19/04/2020	6			108			93.5
Erewash	E07000036	Lower tier local authority	18/04/2020	2			102			88.3
Erewash	E07000036	Lower tier local authority	17/04/2020	2			100			86.6
Erewash	E07000036	Lower tier local authority	15/04/2020	1			98			84.9
Erewash	E07000036	Lower tier local authority	13/04/2020	1			97			84
Erewash	E07000036	Lower tier local authority	12/04/2020	2			96			83.1
Erewash	E07000036	Lower tier local authority	11/04/2020	3			94			81.4
Erewash	E07000036	Lower tier local authority	09/04/2020	2			91			78.8
Erewash	E07000036	Lower tier local authority	08/04/2020	2			89			77.1
Erewash	E07000036	Lower tier local authority	07/04/2020	2			87			75.3
Erewash	E07000036	Lower tier local authority	05/04/2020	1			85			73.6
Erewash	E07000036	Lower tier local authority	04/04/2020	4			84			72.7
Erewash	E07000036	Lower tier local authority	03/04/2020	5			80			69.3
Erewash	E07000036	Lower tier local authority	02/04/2020	3			75			64.9
Erewash	E07000036	Lower tier local authority	01/04/2020	3			72			62.3
Erewash	E07000036	Lower tier local authority	31/03/2020	6			69			59.7
Erewash	E07000036	Lower tier local authority	30/03/2020	5			63			54.6
Erewash	E07000036	Lower tier local authority	29/03/2020	8			58			50.2
Erewash	E07000036	Lower tier local authority	28/03/2020	6			50			43.3
Erewash	E07000036	Lower tier local authority	27/03/2020	4			44			38.1
Erewash	E07000036	Lower tier local authority	25/03/2020	5			40			34.6
Erewash	E07000036	Lower tier local authority	24/03/2020	5			35			30.3
Erewash	E07000036	Lower tier local authority	23/03/2020	6			30			26
Erewash	E07000036	Lower tier local authority	22/03/2020	2			24			20.8
Erewash	E07000036	Lower tier local authority	21/03/2020	5			22			19
Erewash	E07000036	Lower tier local authority	20/03/2020	3			17			14.7
Erewash	E07000036	Lower tier local authority	19/03/2020	1			14			12.1
Erewash	E07000036	Lower tier local authority	18/03/2020	2			13			11.3
Erewash	E07000036	Lower tier local authority	17/03/2020	1			11			9.5
Erewash	E07000036	Lower tier local authority	16/03/2020	3			10			8.7
Erewash	E07000036	Lower tier local authority	15/03/2020	2			7			6.1
Erewash	E07000036	Lower tier local authority	14/03/2020	1			5			4.3
Erewash	E07000036	Lower tier local authority	13/03/2020	2			4			3.5
Erewash	E07000036	Lower tier local authority	11/03/2020	1			2			1.7

Reported Cases up to 18 May 2020

Area name	Area code	Area type	Specimen date	Daily lab-confirmed cases	Previously reported daily cases	Change in daily cases	Cumulative lab-confirmed cases	Previously reported cumulative cases	Change in cumulative cases	Cumulative lab-confirmed cases rate
Erewash	E07000036	Lower tier local authority	06/03/2020	1			1			0.9
Exeter	E07000041	Lower tier local authority	18/05/2020	0			165			126.5
Exeter	E07000041	Lower tier local authority	13/05/2020	2			165			126.5
Exeter	E07000041	Lower tier local authority	08/05/2020	2			163			125
Exeter	E07000041	Lower tier local authority	04/05/2020	2			161			123.4
Exeter	E07000041	Lower tier local authority	03/05/2020	2			159			121.9
Exeter	E07000041	Lower tier local authority	02/05/2020	2			157			120.4
Exeter	E07000041	Lower tier local authority	01/05/2020	3			155			118.8
Exeter	E07000041	Lower tier local authority	29/04/2020	1			152			116.5
Exeter	E07000041	Lower tier local authority	28/04/2020	2			151			115.8
Exeter	E07000041	Lower tier local authority	27/04/2020	1			149			114.2
Exeter	E07000041	Lower tier local authority	26/04/2020	1			148			113.5
Exeter	E07000041	Lower tier local authority	25/04/2020	3			147			112.7
Exeter	E07000041	Lower tier local authority	24/04/2020	1			144			110.4
Exeter	E07000041	Lower tier local authority	23/04/2020	2			143			109.6
Exeter	E07000041	Lower tier local authority	22/04/2020	1			141			108.1
Exeter	E07000041	Lower tier local authority	21/04/2020	3			140			107.3
Exeter	E07000041	Lower tier local authority	20/04/2020	7			137			105
Exeter	E07000041	Lower tier local authority	18/04/2020	6			130			99.7
Exeter	E07000041	Lower tier local authority	17/04/2020	4			124			95.1
Exeter	E07000041	Lower tier local authority	16/04/2020	5			120			92
Exeter	E07000041	Lower tier local authority	15/04/2020	5			115			88.2
Exeter	E07000041	Lower tier local authority	14/04/2020	2			110			84.3
Exeter	E07000041	Lower tier local authority	13/04/2020	7			108			82.8
Exeter	E07000041	Lower tier local authority	12/04/2020	9			101			77.4
Exeter	E07000041	Lower tier local authority	11/04/2020	4			92			70.5
Exeter	E07000041	Lower tier local authority	10/04/2020	5			88			67.5
Exeter	E07000041	Lower tier local authority	09/04/2020	8			83			63.6
Exeter	E07000041	Lower tier local authority	08/04/2020	1			75			57.5
Exeter	E07000041	Lower tier local authority	07/04/2020	11			74			56.7
Exeter	E07000041	Lower tier local authority	06/04/2020	5			63			48.3
Exeter	E07000041	Lower tier local authority	05/04/2020	4			58			44.5
Exeter	E07000041	Lower tier local authority	04/04/2020	4			54			41.4
Exeter	E07000041	Lower tier local authority	03/04/2020	5			50			38.3
Exeter	E07000041	Lower tier local authority	02/04/2020	4			45			34.5
Exeter	E07000041	Lower tier local authority	01/04/2020	9			41			31.4
Exeter	E07000041	Lower tier local authority	31/03/2020	4			32			24.5
Exeter	E07000041	Lower tier local authority	30/03/2020	5			28			21.5
Exeter	E07000041	Lower tier local authority	29/03/2020	2			23			17.6
Exeter	E07000041	Lower tier local authority	28/03/2020	4			21			16.1
Exeter	E07000041	Lower tier local authority	27/03/2020	2			17			13
Exeter	E07000041	Lower tier local authority	26/03/2020	2			15			11.5
Exeter	E07000041	Lower tier local authority	25/03/2020	3			13			10
Exeter	E07000041	Lower tier local authority	23/03/2020	2			10			7.7
Exeter	E07000041	Lower tier local authority	20/03/2020	2			8			6.1
Exeter	E07000041	Lower tier local authority	16/03/2020	2			6			4.6
Exeter	E07000041	Lower tier local authority	14/03/2020	1			4			3.1
Exeter	E07000041	Lower tier local authority	13/03/2020	1			3			2.3
Exeter	E07000041	Lower tier local authority	04/03/2020	1			2			1.5
Exeter	E07000041	Lower tier local authority	02/03/2020	1			1			0.8
Fareham	E07000087	Lower tier local authority	18/05/2020	0			171			147
Fareham	E07000087	Lower tier local authority	14/05/2020	1			171			147
Fareham	E07000087	Lower tier local authority	12/05/2020	1			170			146.1

Reported Cases up to 18 May 2020

Area name	Area code	Area type	Specimen date	Daily lab-confirmed cases	Previously reported daily cases	Change in daily cases	Cumulative lab-confirmed cases	Previously reported cumulative cases	Change in cumulative cases	Cumulative lab-confirmed cases rate
Fareham	E07000087	Lower tier local authority	10/05/2020	1			169			145.3
Fareham	E07000087	Lower tier local authority	08/05/2020	2			168			144.4
Fareham	E07000087	Lower tier local authority	07/05/2020	2			166			142.7
Fareham	E07000087	Lower tier local authority	06/05/2020	1			164			141
Fareham	E07000087	Lower tier local authority	03/05/2020	1			163			140.1
Fareham	E07000087	Lower tier local authority	01/05/2020	1			162			139.2
Fareham	E07000087	Lower tier local authority	29/04/2020	1			161			138.4
Fareham	E07000087	Lower tier local authority	27/04/2020	2			160			137.5
Fareham	E07000087	Lower tier local authority	26/04/2020	3			158			135.8
Fareham	E07000087	Lower tier local authority	25/04/2020	5			155			133.2
Fareham	E07000087	Lower tier local authority	23/04/2020	1			150			128.9
Fareham	E07000087	Lower tier local authority	22/04/2020	3			149			128.1
Fareham	E07000087	Lower tier local authority	21/04/2020	4			146			125.5
Fareham	E07000087	Lower tier local authority	20/04/2020	5			142			122.1
Fareham	E07000087	Lower tier local authority	19/04/2020	1			137			117.8
Fareham	E07000087	Lower tier local authority	18/04/2020	2			136			116.9
Fareham	E07000087	Lower tier local authority	17/04/2020	6			134			115.2
Fareham	E07000087	Lower tier local authority	16/04/2020	3			128			110
Fareham	E07000087	Lower tier local authority	15/04/2020	6			125			107.4
Fareham	E07000087	Lower tier local authority	14/04/2020	4			119			102.3
Fareham	E07000087	Lower tier local authority	13/04/2020	4			115			98.8
Fareham	E07000087	Lower tier local authority	12/04/2020	4			111			95.4
Fareham	E07000087	Lower tier local authority	11/04/2020	1			107			92
Fareham	E07000087	Lower tier local authority	10/04/2020	2			106			91.1
Fareham	E07000087	Lower tier local authority	09/04/2020	3			104			89.4
Fareham	E07000087	Lower tier local authority	08/04/2020	4			101			86.8
Fareham	E07000087	Lower tier local authority	07/04/2020	3			97			83.4
Fareham	E07000087	Lower tier local authority	06/04/2020	1			94			80.8
Fareham	E07000087	Lower tier local authority	05/04/2020	5			93			79.9
Fareham	E07000087	Lower tier local authority	04/04/2020	3			88			75.6
Fareham	E07000087	Lower tier local authority	03/04/2020	5			85			73.1
Fareham	E07000087	Lower tier local authority	02/04/2020	7			80			68.8
Fareham	E07000087	Lower tier local authority	01/04/2020	4			73			62.7
Fareham	E07000087	Lower tier local authority	31/03/2020	5			69			59.3
Fareham	E07000087	Lower tier local authority	30/03/2020	11			64			55
Fareham	E07000087	Lower tier local authority	29/03/2020	1			53			45.6
Fareham	E07000087	Lower tier local authority	28/03/2020	9			52			44.7
Fareham	E07000087	Lower tier local authority	27/03/2020	4			43			37
Fareham	E07000087	Lower tier local authority	26/03/2020	3			39			33.5
Fareham	E07000087	Lower tier local authority	25/03/2020	4			36			30.9
Fareham	E07000087	Lower tier local authority	24/03/2020	5			32			27.5
Fareham	E07000087	Lower tier local authority	23/03/2020	4			27			23.2
Fareham	E07000087	Lower tier local authority	22/03/2020	3			23			19.8
Fareham	E07000087	Lower tier local authority	21/03/2020	3			20			17.2
Fareham	E07000087	Lower tier local authority	20/03/2020	1			17			14.6
Fareham	E07000087	Lower tier local authority	19/03/2020	1			16			13.8
Fareham	E07000087	Lower tier local authority	18/03/2020	4			15			12.9
Fareham	E07000087	Lower tier local authority	17/03/2020	2			11			9.5
Fareham	E07000087	Lower tier local authority	16/03/2020	3			9			7.7
Fareham	E07000087	Lower tier local authority	15/03/2020	3			6			5.2
Fareham	E07000087	Lower tier local authority	13/03/2020	1			3			2.6
Fareham	E07000087	Lower tier local authority	12/03/2020	1			2			1.7
Fareham	E07000087	Lower tier local authority	11/03/2020	1			1			0.9

Reported Cases up to 18 May 2020

Area name	Area code	Area type	Specimen date	Daily lab-confirmed cases	Previously reported daily cases	Change in daily cases	Cumulative lab-confirmed cases	Previously reported cumulative cases	Change in cumulative cases	Cumulative lab-confirmed cases rate
Fenland	E07000010	Lower tier local authority	18/05/2020	0			169			166.5
Fenland	E07000010	Lower tier local authority	13/05/2020	3			169			166.5
Fenland	E07000010	Lower tier local authority	12/05/2020	2			166			163.6
Fenland	E07000010	Lower tier local authority	11/05/2020	1			164			161.6
Fenland	E07000010	Lower tier local authority	10/05/2020	3			163			160.6
Fenland	E07000010	Lower tier local authority	09/05/2020	3			160			157.6
Fenland	E07000010	Lower tier local authority	08/05/2020	1			157			154.7
Fenland	E07000010	Lower tier local authority	07/05/2020	7			156			153.7
Fenland	E07000010	Lower tier local authority	06/05/2020	1			149			146.8
Fenland	E07000010	Lower tier local authority	05/05/2020	2			148			145.8
Fenland	E07000010	Lower tier local authority	04/05/2020	3			146			143.9
Fenland	E07000010	Lower tier local authority	03/05/2020	4			143			140.9
Fenland	E07000010	Lower tier local authority	02/05/2020	2			139			137
Fenland	E07000010	Lower tier local authority	01/05/2020	9			137			135
Fenland	E07000010	Lower tier local authority	30/04/2020	2			128			126.1
Fenland	E07000010	Lower tier local authority	29/04/2020	5			126			124.1
Fenland	E07000010	Lower tier local authority	28/04/2020	4			121			119.2
Fenland	E07000010	Lower tier local authority	27/04/2020	2			117			115.3
Fenland	E07000010	Lower tier local authority	26/04/2020	3			115			113.3
Fenland	E07000010	Lower tier local authority	24/04/2020	4			112			110.4
Fenland	E07000010	Lower tier local authority	23/04/2020	1			108			106.4
Fenland	E07000010	Lower tier local authority	22/04/2020	5			107			105.4
Fenland	E07000010	Lower tier local authority	21/04/2020	4			102			100.5
Fenland	E07000010	Lower tier local authority	20/04/2020	2			98			96.6
Fenland	E07000010	Lower tier local authority	19/04/2020	2			96			94.6
Fenland	E07000010	Lower tier local authority	18/04/2020	3			94			92.6
Fenland	E07000010	Lower tier local authority	17/04/2020	2			91			89.7
Fenland	E07000010	Lower tier local authority	16/04/2020	4			89			87.7
Fenland	E07000010	Lower tier local authority	15/04/2020	2			85			83.8
Fenland	E07000010	Lower tier local authority	14/04/2020	6			83			81.8
Fenland	E07000010	Lower tier local authority	13/04/2020	3			77			75.9
Fenland	E07000010	Lower tier local authority	12/04/2020	4			74			72.9
Fenland	E07000010	Lower tier local authority	11/04/2020	1			70			69
Fenland	E07000010	Lower tier local authority	10/04/2020	8			69			68
Fenland	E07000010	Lower tier local authority	09/04/2020	3			61			60.1
Fenland	E07000010	Lower tier local authority	08/04/2020	2			58			57.1
Fenland	E07000010	Lower tier local authority	07/04/2020	4			56			55.2
Fenland	E07000010	Lower tier local authority	06/04/2020	2			52			51.2
Fenland	E07000010	Lower tier local authority	05/04/2020	6			50			49.3
Fenland	E07000010	Lower tier local authority	04/04/2020	2			44			43.4
Fenland	E07000010	Lower tier local authority	03/04/2020	6			42			41.4
Fenland	E07000010	Lower tier local authority	02/04/2020	9			36			35.5
Fenland	E07000010	Lower tier local authority	01/04/2020	2			27			26.6
Fenland	E07000010	Lower tier local authority	30/03/2020	5			25			24.6
Fenland	E07000010	Lower tier local authority	29/03/2020	3			20			19.7
Fenland	E07000010	Lower tier local authority	28/03/2020	2			17			16.8
Fenland	E07000010	Lower tier local authority	27/03/2020	2			15			14.8
Fenland	E07000010	Lower tier local authority	25/03/2020	2			13			12.8
Fenland	E07000010	Lower tier local authority	24/03/2020	3			11			10.8
Fenland	E07000010	Lower tier local authority	23/03/2020	1			8			7.9
Fenland	E07000010	Lower tier local authority	22/03/2020	1			7			6.9
Fenland	E07000010	Lower tier local authority	21/03/2020	1			6			5.9
Fenland	E07000010	Lower tier local authority	19/03/2020	1			5			4.9

Reported Cases up to 18 May 2020

Area name	Area code	Area type	Specimen date	Daily lab-confirmed cases	Previously reported daily cases	Change in daily cases	Cumulative lab-confirmed cases	Previously reported cumulative cases	Change in cumulative cases	Cumulative lab-confirmed cases rate
Fenland	E07000010	Lower tier local authority	18/03/2020	1			4			3.9
Fenland	E07000010	Lower tier local authority	13/03/2020	1			3			3
Fenland	E07000010	Lower tier local authority	12/03/2020	1			2			2
Fenland	E07000010	Lower tier local authority	05/03/2020	1			1			1
Folkestone and Hythe	E07000112	Lower tier local authority	18/05/2020	0			375			333.1
Folkestone and Hythe	E07000112	Lower tier local authority	16/05/2020	1			375			333.1
Folkestone and Hythe	E07000112	Lower tier local authority	14/05/2020	6			374			332.2
Folkestone and Hythe	E07000112	Lower tier local authority	13/05/2020	13			368			326.9
Folkestone and Hythe	E07000112	Lower tier local authority	12/05/2020	20			355			315.3
Folkestone and Hythe	E07000112	Lower tier local authority	11/05/2020	7			335			297.6
Folkestone and Hythe	E07000112	Lower tier local authority	09/05/2020	3			328			291.4
Folkestone and Hythe	E07000112	Lower tier local authority	08/05/2020	10			325			288.7
Folkestone and Hythe	E07000112	Lower tier local authority	07/05/2020	5			315			279.8
Folkestone and Hythe	E07000112	Lower tier local authority	06/05/2020	11			310			275.4
Folkestone and Hythe	E07000112	Lower tier local authority	05/05/2020	3			299			265.6
Folkestone and Hythe	E07000112	Lower tier local authority	04/05/2020	4			296			262.9
Folkestone and Hythe	E07000112	Lower tier local authority	03/05/2020	3			292			259.4
Folkestone and Hythe	E07000112	Lower tier local authority	02/05/2020	9			289			256.7
Folkestone and Hythe	E07000112	Lower tier local authority	01/05/2020	6			280			248.7
Folkestone and Hythe	E07000112	Lower tier local authority	30/04/2020	11			274			243.4
Folkestone and Hythe	E07000112	Lower tier local authority	29/04/2020	13			263			233.6
Folkestone and Hythe	E07000112	Lower tier local authority	28/04/2020	17			250			222.1
Folkestone and Hythe	E07000112	Lower tier local authority	27/04/2020	12			233			207
Folkestone and Hythe	E07000112	Lower tier local authority	26/04/2020	8			221			196.3
Folkestone and Hythe	E07000112	Lower tier local authority	25/04/2020	10			213			189.2
Folkestone and Hythe	E07000112	Lower tier local authority	24/04/2020	14			203			180.3
Folkestone and Hythe	E07000112	Lower tier local authority	23/04/2020	8			189			167.9
Folkestone and Hythe	E07000112	Lower tier local authority	22/04/2020	6			181			160.8
Folkestone and Hythe	E07000112	Lower tier local authority	21/04/2020	10			175			155.4
Folkestone and Hythe	E07000112	Lower tier local authority	20/04/2020	11			165			146.6
Folkestone and Hythe	E07000112	Lower tier local authority	19/04/2020	6			154			136.8
Folkestone and Hythe	E07000112	Lower tier local authority	18/04/2020	8			148			131.5
Folkestone and Hythe	E07000112	Lower tier local authority	17/04/2020	9			140			124.4
Folkestone and Hythe	E07000112	Lower tier local authority	16/04/2020	18			131			116.4
Folkestone and Hythe	E07000112	Lower tier local authority	15/04/2020	14			113			100.4
Folkestone and Hythe	E07000112	Lower tier local authority	14/04/2020	2			99			87.9
Folkestone and Hythe	E07000112	Lower tier local authority	13/04/2020	6			97			86.2
Folkestone and Hythe	E07000112	Lower tier local authority	12/04/2020	9			91			80.8
Folkestone and Hythe	E07000112	Lower tier local authority	11/04/2020	2			82			72.8
Folkestone and Hythe	E07000112	Lower tier local authority	10/04/2020	4			80			71.1
Folkestone and Hythe	E07000112	Lower tier local authority	09/04/2020	7			76			67.5
Folkestone and Hythe	E07000112	Lower tier local authority	08/04/2020	3			69			61.3
Folkestone and Hythe	E07000112	Lower tier local authority	07/04/2020	6			66			58.6
Folkestone and Hythe	E07000112	Lower tier local authority	06/04/2020	6			60			53.3
Folkestone and Hythe	E07000112	Lower tier local authority	05/04/2020	2			54			48
Folkestone and Hythe	E07000112	Lower tier local authority	04/04/2020	4			52			46.2
Folkestone and Hythe	E07000112	Lower tier local authority	03/04/2020	2			48			42.6
Folkestone and Hythe	E07000112	Lower tier local authority	02/04/2020	2			46			40.9
Folkestone and Hythe	E07000112	Lower tier local authority	01/04/2020	10			44			39.1
Folkestone and Hythe	E07000112	Lower tier local authority	31/03/2020	5			34			30.2
Folkestone and Hythe	E07000112	Lower tier local authority	30/03/2020	4			29			25.8
Folkestone and Hythe	E07000112	Lower tier local authority	29/03/2020	5			25			22.2
Folkestone and Hythe	E07000112	Lower tier local authority	28/03/2020	1			20			17.8

Reported Cases up to 18 May 2020

Area name	Area code	Area type	Specimen date	Daily lab-confirmed cases	Previously reported daily cases	Change in daily cases	Cumulative lab-confirmed cases	Previously reported cumulative cases	Change in cumulative cases	Cumulative lab-confirmed cases rate
Folkestone and Hythe	E07000112	Lower tier local authority	27/03/2020	3			19			16.9
Folkestone and Hythe	E07000112	Lower tier local authority	26/03/2020	1			16			14.2
Folkestone and Hythe	E07000112	Lower tier local authority	25/03/2020	1			15			13.3
Folkestone and Hythe	E07000112	Lower tier local authority	24/03/2020	1			14			12.4
Folkestone and Hythe	E07000112	Lower tier local authority	23/03/2020	4			13			11.5
Folkestone and Hythe	E07000112	Lower tier local authority	20/03/2020	1			9			8
Folkestone and Hythe	E07000112	Lower tier local authority	19/03/2020	1			8			7.1
Folkestone and Hythe	E07000112	Lower tier local authority	18/03/2020	1			7			6.2
Folkestone and Hythe	E07000112	Lower tier local authority	15/03/2020	2			6			5.3
Folkestone and Hythe	E07000112	Lower tier local authority	13/03/2020	1			4			3.6
Folkestone and Hythe	E07000112	Lower tier local authority	12/03/2020	1			3			2.7
Folkestone and Hythe	E07000112	Lower tier local authority	10/03/2020	1			2			1.8
Folkestone and Hythe	E07000112	Lower tier local authority	09/03/2020	1			1			0.9
Forest of Dean	E07000080	Lower tier local authority	18/05/2020	0			108			124.8
Forest of Dean	E07000080	Lower tier local authority	13/05/2020	1			108			124.8
Forest of Dean	E07000080	Lower tier local authority	04/05/2020	2			107			123.6
Forest of Dean	E07000080	Lower tier local authority	03/05/2020	1			105			121.3
Forest of Dean	E07000080	Lower tier local authority	02/05/2020	1			104			120.2
Forest of Dean	E07000080	Lower tier local authority	30/04/2020	1			103			119
Forest of Dean	E07000080	Lower tier local authority	29/04/2020	1			102			117.9
Forest of Dean	E07000080	Lower tier local authority	27/04/2020	4			101			116.7
Forest of Dean	E07000080	Lower tier local authority	24/04/2020	2			97			112.1
Forest of Dean	E07000080	Lower tier local authority	23/04/2020	3			95			109.8
Forest of Dean	E07000080	Lower tier local authority	22/04/2020	1			92			106.3
Forest of Dean	E07000080	Lower tier local authority	21/04/2020	4			91			105.2
Forest of Dean	E07000080	Lower tier local authority	20/04/2020	2			87			100.5
Forest of Dean	E07000080	Lower tier local authority	19/04/2020	1			85			98.2
Forest of Dean	E07000080	Lower tier local authority	18/04/2020	2			84			97.1
Forest of Dean	E07000080	Lower tier local authority	17/04/2020	5			82			94.8
Forest of Dean	E07000080	Lower tier local authority	16/04/2020	6			77			89
Forest of Dean	E07000080	Lower tier local authority	14/04/2020	2			71			82
Forest of Dean	E07000080	Lower tier local authority	13/04/2020	1			69			79.7
Forest of Dean	E07000080	Lower tier local authority	12/04/2020	3			68			78.6
Forest of Dean	E07000080	Lower tier local authority	10/04/2020	4			65			75.1
Forest of Dean	E07000080	Lower tier local authority	09/04/2020	4			61			70.5
Forest of Dean	E07000080	Lower tier local authority	08/04/2020	3			57			65.9
Forest of Dean	E07000080	Lower tier local authority	07/04/2020	6			54			62.4
Forest of Dean	E07000080	Lower tier local authority	06/04/2020	5			48			55.5
Forest of Dean	E07000080	Lower tier local authority	05/04/2020	8			43			49.7
Forest of Dean	E07000080	Lower tier local authority	04/04/2020	6			35			40.4
Forest of Dean	E07000080	Lower tier local authority	03/04/2020	1			29			33.5
Forest of Dean	E07000080	Lower tier local authority	01/04/2020	7			28			32.4
Forest of Dean	E07000080	Lower tier local authority	31/03/2020	5			21			24.3
Forest of Dean	E07000080	Lower tier local authority	30/03/2020	3			16			18.5
Forest of Dean	E07000080	Lower tier local authority	28/03/2020	5			13			15
Forest of Dean	E07000080	Lower tier local authority	26/03/2020	1			8			9.2
Forest of Dean	E07000080	Lower tier local authority	25/03/2020	1			7			8.1
Forest of Dean	E07000080	Lower tier local authority	24/03/2020	3			6			6.9
Forest of Dean	E07000080	Lower tier local authority	22/03/2020	1			3			3.5
Forest of Dean	E07000080	Lower tier local authority	21/03/2020	1			2			2.3
Forest of Dean	E07000080	Lower tier local authority	18/03/2020	1			1			1.2
Fylde	E07000119	Lower tier local authority	18/05/2020	0			225			282.1
Fylde	E07000119	Lower tier local authority	16/05/2020	2			225			282.1

Reported Cases up to 18 May 2020

Area name	Area code	Area type	Specimen date	Daily lab-confirmed cases	Previously reported daily cases	Change in daily cases	Cumulative lab-confirmed cases	Previously reported cumulative cases	Change in cumulative cases	Cumulative lab-confirmed cases rate
Fylde	E07000119	Lower tier local authority	14/05/2020	2			223			279.6
Fylde	E07000119	Lower tier local authority	13/05/2020	2			221			277
Fylde	E07000119	Lower tier local authority	12/05/2020	2			219			274.5
Fylde	E07000119	Lower tier local authority	11/05/2020	1			217			272
Fylde	E07000119	Lower tier local authority	10/05/2020	2			216			270.8
Fylde	E07000119	Lower tier local authority	09/05/2020	3			214			268.3
Fylde	E07000119	Lower tier local authority	08/05/2020	3			211			264.5
Fylde	E07000119	Lower tier local authority	07/05/2020	2			208			260.7
Fylde	E07000119	Lower tier local authority	06/05/2020	1			206			258.2
Fylde	E07000119	Lower tier local authority	05/05/2020	3			205			257
Fylde	E07000119	Lower tier local authority	04/05/2020	2			202			253.2
Fylde	E07000119	Lower tier local authority	03/05/2020	5			200			250.7
Fylde	E07000119	Lower tier local authority	02/05/2020	2			195			244.5
Fylde	E07000119	Lower tier local authority	01/05/2020	5			193			241.9
Fylde	E07000119	Lower tier local authority	30/04/2020	3			188			235.7
Fylde	E07000119	Lower tier local authority	29/04/2020	3			185			231.9
Fylde	E07000119	Lower tier local authority	28/04/2020	6			182			228.2
Fylde	E07000119	Lower tier local authority	27/04/2020	8			176			220.6
Fylde	E07000119	Lower tier local authority	26/04/2020	3			168			210.6
Fylde	E07000119	Lower tier local authority	25/04/2020	3			165			206.8
Fylde	E07000119	Lower tier local authority	24/04/2020	4			162			203.1
Fylde	E07000119	Lower tier local authority	23/04/2020	5			158			198.1
Fylde	E07000119	Lower tier local authority	22/04/2020	6			153			191.8
Fylde	E07000119	Lower tier local authority	21/04/2020	17			147			184.3
Fylde	E07000119	Lower tier local authority	20/04/2020	7			130			163
Fylde	E07000119	Lower tier local authority	19/04/2020	5			123			154.2
Fylde	E07000119	Lower tier local authority	18/04/2020	6			118			147.9
Fylde	E07000119	Lower tier local authority	17/04/2020	9			112			140.4
Fylde	E07000119	Lower tier local authority	16/04/2020	6			103			129.1
Fylde	E07000119	Lower tier local authority	15/04/2020	7			97			121.6
Fylde	E07000119	Lower tier local authority	14/04/2020	6			90			112.8
Fylde	E07000119	Lower tier local authority	13/04/2020	7			84			105.3
Fylde	E07000119	Lower tier local authority	12/04/2020	4			77			96.5
Fylde	E07000119	Lower tier local authority	11/04/2020	3			73			91.5
Fylde	E07000119	Lower tier local authority	10/04/2020	3			70			87.8
Fylde	E07000119	Lower tier local authority	09/04/2020	3			67			84
Fylde	E07000119	Lower tier local authority	08/04/2020	4			64			80.2
Fylde	E07000119	Lower tier local authority	07/04/2020	6			60			75.2
Fylde	E07000119	Lower tier local authority	06/04/2020	9			54			67.7
Fylde	E07000119	Lower tier local authority	05/04/2020	4			45			56.4
Fylde	E07000119	Lower tier local authority	04/04/2020	7			41			51.4
Fylde	E07000119	Lower tier local authority	03/04/2020	3			34			42.6
Fylde	E07000119	Lower tier local authority	02/04/2020	4			31			38.9
Fylde	E07000119	Lower tier local authority	01/04/2020	5			27			33.8
Fylde	E07000119	Lower tier local authority	31/03/2020	3			22			27.6
Fylde	E07000119	Lower tier local authority	30/03/2020	1			19			23.8
Fylde	E07000119	Lower tier local authority	29/03/2020	2			18			22.6
Fylde	E07000119	Lower tier local authority	28/03/2020	2			16			20.1
Fylde	E07000119	Lower tier local authority	27/03/2020	1			14			17.6
Fylde	E07000119	Lower tier local authority	26/03/2020	1			13			16.3
Fylde	E07000119	Lower tier local authority	25/03/2020	1			12			15
Fylde	E07000119	Lower tier local authority	24/03/2020	2			11			13.8
Fylde	E07000119	Lower tier local authority	23/03/2020	1			9			11.3

Reported Cases up to 18 May 2020

Area name	Area code	Area type	Specimen date	Daily lab-confirmed cases	Previously reported daily cases	Change in daily cases	Cumulative lab-confirmed cases	Previously reported cumulative cases	Change in cumulative cases	Cumulative lab-confirmed cases rate
Fylde	E07000119	Lower tier local authority	22/03/2020	2			8			10
Fylde	E07000119	Lower tier local authority	20/03/2020	2			6			7.5
Fylde	E07000119	Lower tier local authority	13/03/2020	2			4			5
Fylde	E07000119	Lower tier local authority	11/03/2020	2			2			2.5
Gateshead	E08000037	Lower tier local authority	18/05/2020	0			983			485.4
Gateshead	E08000037	Lower tier local authority	16/05/2020	1			983			485.4
Gateshead	E08000037	Lower tier local authority	15/05/2020	2			982			484.9
Gateshead	E08000037	Lower tier local authority	13/05/2020	1			980			483.9
Gateshead	E08000037	Lower tier local authority	12/05/2020	4			979			483.4
Gateshead	E08000037	Lower tier local authority	11/05/2020	4			975			481.5
Gateshead	E08000037	Lower tier local authority	10/05/2020	1			971			479.5
Gateshead	E08000037	Lower tier local authority	09/05/2020	3			970			479
Gateshead	E08000037	Lower tier local authority	08/05/2020	2			967			477.5
Gateshead	E08000037	Lower tier local authority	07/05/2020	21			965			476.5
Gateshead	E08000037	Lower tier local authority	06/05/2020	17			944			466.2
Gateshead	E08000037	Lower tier local authority	05/05/2020	13			927			457.8
Gateshead	E08000037	Lower tier local authority	04/05/2020	32			914			451.3
Gateshead	E08000037	Lower tier local authority	03/05/2020	5			882			435.5
Gateshead	E08000037	Lower tier local authority	02/05/2020	5			877			433.1
Gateshead	E08000037	Lower tier local authority	01/05/2020	18			872			430.6
Gateshead	E08000037	Lower tier local authority	30/04/2020	22			854			421.7
Gateshead	E08000037	Lower tier local authority	29/04/2020	36			832			410.8
Gateshead	E08000037	Lower tier local authority	28/04/2020	24			796			393.1
Gateshead	E08000037	Lower tier local authority	27/04/2020	20			772			381.2
Gateshead	E08000037	Lower tier local authority	26/04/2020	3			752			371.3
Gateshead	E08000037	Lower tier local authority	25/04/2020	7			749			369.9
Gateshead	E08000037	Lower tier local authority	24/04/2020	24			742			366.4
Gateshead	E08000037	Lower tier local authority	23/04/2020	43			718			354.6
Gateshead	E08000037	Lower tier local authority	22/04/2020	17			675			333.3
Gateshead	E08000037	Lower tier local authority	21/04/2020	31			658			324.9
Gateshead	E08000037	Lower tier local authority	20/04/2020	14			627			309.6
Gateshead	E08000037	Lower tier local authority	19/04/2020	16			613			302.7
Gateshead	E08000037	Lower tier local authority	18/04/2020	25			597			294.8
Gateshead	E08000037	Lower tier local authority	17/04/2020	20			572			282.5
Gateshead	E08000037	Lower tier local authority	16/04/2020	14			552			272.6
Gateshead	E08000037	Lower tier local authority	15/04/2020	20			538			265.7
Gateshead	E08000037	Lower tier local authority	14/04/2020	25			518			255.8
Gateshead	E08000037	Lower tier local authority	13/04/2020	20			493			243.4
Gateshead	E08000037	Lower tier local authority	12/04/2020	20			473			233.6
Gateshead	E08000037	Lower tier local authority	11/04/2020	26			453			223.7
Gateshead	E08000037	Lower tier local authority	10/04/2020	33			427			210.9
Gateshead	E08000037	Lower tier local authority	09/04/2020	36			394			194.6
Gateshead	E08000037	Lower tier local authority	08/04/2020	44			358			176.8
Gateshead	E08000037	Lower tier local authority	07/04/2020	44			314			155.1
Gateshead	E08000037	Lower tier local authority	06/04/2020	42			270			133.3
Gateshead	E08000037	Lower tier local authority	05/04/2020	20			228			112.6
Gateshead	E08000037	Lower tier local authority	04/04/2020	31			208			102.7
Gateshead	E08000037	Lower tier local authority	03/04/2020	19			177			87.4
Gateshead	E08000037	Lower tier local authority	02/04/2020	23			158			78
Gateshead	E08000037	Lower tier local authority	01/04/2020	33			135			66.7
Gateshead	E08000037	Lower tier local authority	31/03/2020	19			102			50.4
Gateshead	E08000037	Lower tier local authority	30/03/2020	30			83			41
Gateshead	E08000037	Lower tier local authority	29/03/2020	8			53			26.2

Reported Cases up to 18 May 2020

Area name	Area code	Area type	Specimen date	Daily lab-confirmed cases	Previously reported daily cases	Change in daily cases	Cumulative lab-confirmed cases	Previously reported cumulative cases	Change in cumulative cases	Cumulative lab-confirmed cases rate
Gateshead	E08000037	Lower tier local authority	28/03/2020	13			45			22.2
Gateshead	E08000037	Lower tier local authority	27/03/2020	4			32			15.8
Gateshead	E08000037	Lower tier local authority	26/03/2020	10			28			13.8
Gateshead	E08000037	Lower tier local authority	25/03/2020	1			18			8.9
Gateshead	E08000037	Lower tier local authority	24/03/2020	7			17			8.4
Gateshead	E08000037	Lower tier local authority	23/03/2020	5			10			4.9
Gateshead	E08000037	Lower tier local authority	21/03/2020	2			5			2.5
Gateshead	E08000037	Lower tier local authority	20/03/2020	1			3			1.5
Gateshead	E08000037	Lower tier local authority	17/03/2020	1			2			1
Gateshead	E08000037	Lower tier local authority	12/03/2020	1			1			0.5
Gedling	E07000173	Lower tier local authority	18/05/2020	0			210			178.3
Gedling	E07000173	Lower tier local authority	16/05/2020	2			210			178.3
Gedling	E07000173	Lower tier local authority	15/05/2020	1			208			176.6
Gedling	E07000173	Lower tier local authority	14/05/2020	1			207			175.7
Gedling	E07000173	Lower tier local authority	13/05/2020	1			206			174.9
Gedling	E07000173	Lower tier local authority	11/05/2020	2			205			174
Gedling	E07000173	Lower tier local authority	10/05/2020	1			203			172.3
Gedling	E07000173	Lower tier local authority	08/05/2020	3			202			171.5
Gedling	E07000173	Lower tier local authority	07/05/2020	1			199			169
Gedling	E07000173	Lower tier local authority	05/05/2020	2			198			168.1
Gedling	E07000173	Lower tier local authority	04/05/2020	3			196			166.4
Gedling	E07000173	Lower tier local authority	03/05/2020	1			193			163.9
Gedling	E07000173	Lower tier local authority	02/05/2020	1			192			163
Gedling	E07000173	Lower tier local authority	30/04/2020	6			191			162.2
Gedling	E07000173	Lower tier local authority	29/04/2020	9			185			157.1
Gedling	E07000173	Lower tier local authority	28/04/2020	5			176			149.4
Gedling	E07000173	Lower tier local authority	27/04/2020	2			171			145.2
Gedling	E07000173	Lower tier local authority	25/04/2020	1			169			143.5
Gedling	E07000173	Lower tier local authority	24/04/2020	5			168			142.6
Gedling	E07000173	Lower tier local authority	23/04/2020	3			163			138.4
Gedling	E07000173	Lower tier local authority	22/04/2020	4			160			135.8
Gedling	E07000173	Lower tier local authority	20/04/2020	2			156			132.4
Gedling	E07000173	Lower tier local authority	19/04/2020	1			154			130.7
Gedling	E07000173	Lower tier local authority	18/04/2020	1			153			129.9
Gedling	E07000173	Lower tier local authority	17/04/2020	7			152			129
Gedling	E07000173	Lower tier local authority	16/04/2020	2			145			123.1
Gedling	E07000173	Lower tier local authority	15/04/2020	5			143			121.4
Gedling	E07000173	Lower tier local authority	14/04/2020	12			138			117.2
Gedling	E07000173	Lower tier local authority	13/04/2020	5			126			107
Gedling	E07000173	Lower tier local authority	12/04/2020	1			121			102.7
Gedling	E07000173	Lower tier local authority	11/04/2020	3			120			101.9
Gedling	E07000173	Lower tier local authority	09/04/2020	10			117			99.3
Gedling	E07000173	Lower tier local authority	08/04/2020	3			107			90.8
Gedling	E07000173	Lower tier local authority	07/04/2020	6			104			88.3
Gedling	E07000173	Lower tier local authority	06/04/2020	5			98			83.2
Gedling	E07000173	Lower tier local authority	05/04/2020	5			93			79
Gedling	E07000173	Lower tier local authority	04/04/2020	6			88			74.7
Gedling	E07000173	Lower tier local authority	03/04/2020	3			82			69.6
Gedling	E07000173	Lower tier local authority	02/04/2020	9			79			67.1
Gedling	E07000173	Lower tier local authority	01/04/2020	5			70			59.4
Gedling	E07000173	Lower tier local authority	31/03/2020	6			65			55.2
Gedling	E07000173	Lower tier local authority	30/03/2020	6			59			50.1
Gedling	E07000173	Lower tier local authority	29/03/2020	3			53			45

Reported Cases up to 18 May 2020

Area name	Area code	Area type	Specimen date	Daily lab-confirmed cases	Previously reported daily cases	Change in daily cases	Cumulative lab-confirmed cases	Previously reported cumulative cases	Change in cumulative cases	Cumulative lab-confirmed cases rate
Gedling	E07000173	Lower tier local authority	28/03/2020	4			50			42.4
Gedling	E07000173	Lower tier local authority	27/03/2020	3			46			39.1
Gedling	E07000173	Lower tier local authority	26/03/2020	6			43			36.5
Gedling	E07000173	Lower tier local authority	25/03/2020	6			37			31.4
Gedling	E07000173	Lower tier local authority	24/03/2020	5			31			26.3
Gedling	E07000173	Lower tier local authority	23/03/2020	4			26			22.1
Gedling	E07000173	Lower tier local authority	22/03/2020	2			22			18.7
Gedling	E07000173	Lower tier local authority	21/03/2020	2			20			17
Gedling	E07000173	Lower tier local authority	20/03/2020	3			18			15.3
Gedling	E07000173	Lower tier local authority	19/03/2020	4			15			12.7
Gedling	E07000173	Lower tier local authority	18/03/2020	3			11			9.3
Gedling	E07000173	Lower tier local authority	17/03/2020	1			8			6.8
Gedling	E07000173	Lower tier local authority	14/03/2020	2			7			5.9
Gedling	E07000173	Lower tier local authority	13/03/2020	1			5			4.2
Gedling	E07000173	Lower tier local authority	11/03/2020	3			4			3.4
Gedling	E07000173	Lower tier local authority	21/02/2020	1			1			0.8
Gloucester	E07000081	Lower tier local authority	18/05/2020	0			397			307.1
Gloucester	E07000081	Lower tier local authority	17/05/2020	1			397			307.1
Gloucester	E07000081	Lower tier local authority	16/05/2020	1			396			306.3
Gloucester	E07000081	Lower tier local authority	14/05/2020	3			395			305.5
Gloucester	E07000081	Lower tier local authority	13/05/2020	3			392			303.2
Gloucester	E07000081	Lower tier local authority	11/05/2020	4			389			300.9
Gloucester	E07000081	Lower tier local authority	08/05/2020	1			385			297.8
Gloucester	E07000081	Lower tier local authority	07/05/2020	2			384			297
Gloucester	E07000081	Lower tier local authority	06/05/2020	4			382			295.5
Gloucester	E07000081	Lower tier local authority	05/05/2020	5			378			292.4
Gloucester	E07000081	Lower tier local authority	04/05/2020	7			373			288.5
Gloucester	E07000081	Lower tier local authority	03/05/2020	4			366			283.1
Gloucester	E07000081	Lower tier local authority	02/05/2020	3			362			280
Gloucester	E07000081	Lower tier local authority	01/05/2020	13			359			277.7
Gloucester	E07000081	Lower tier local authority	30/04/2020	5			346			267.6
Gloucester	E07000081	Lower tier local authority	29/04/2020	8			341			263.8
Gloucester	E07000081	Lower tier local authority	28/04/2020	14			333			257.6
Gloucester	E07000081	Lower tier local authority	27/04/2020	11			319			246.7
Gloucester	E07000081	Lower tier local authority	26/04/2020	1			308			238.2
Gloucester	E07000081	Lower tier local authority	25/04/2020	8			307			237.5
Gloucester	E07000081	Lower tier local authority	24/04/2020	16			299			231.3
Gloucester	E07000081	Lower tier local authority	23/04/2020	13			283			218.9
Gloucester	E07000081	Lower tier local authority	22/04/2020	5			270			208.8
Gloucester	E07000081	Lower tier local authority	21/04/2020	12			265			205
Gloucester	E07000081	Lower tier local authority	20/04/2020	6			253			195.7
Gloucester	E07000081	Lower tier local authority	19/04/2020	12			247			191.1
Gloucester	E07000081	Lower tier local authority	18/04/2020	11			235			181.8
Gloucester	E07000081	Lower tier local authority	17/04/2020	11			224			173.3
Gloucester	E07000081	Lower tier local authority	16/04/2020	17			213			164.8
Gloucester	E07000081	Lower tier local authority	15/04/2020	11			196			151.6
Gloucester	E07000081	Lower tier local authority	14/04/2020	11			185			143.1
Gloucester	E07000081	Lower tier local authority	13/04/2020	13			174			134.6
Gloucester	E07000081	Lower tier local authority	12/04/2020	6			161			124.5
Gloucester	E07000081	Lower tier local authority	11/04/2020	11			155			119.9
Gloucester	E07000081	Lower tier local authority	10/04/2020	14			144			111.4
Gloucester	E07000081	Lower tier local authority	09/04/2020	7			130			100.6
Gloucester	E07000081	Lower tier local authority	08/04/2020	18			123			95.1

Reported Cases up to 18 May 2020

Area name	Area code	Area type	Specimen date	Daily lab-confirmed cases	Previously reported daily cases	Change in daily cases	Cumulative lab-confirmed cases	Previously reported cumulative cases	Change in cumulative cases	Cumulative lab-confirmed cases rate
Gloucester	E07000081	Lower tier local authority	07/04/2020	10			105			81.2
Gloucester	E07000081	Lower tier local authority	06/04/2020	10			95			73.5
Gloucester	E07000081	Lower tier local authority	04/04/2020	18			85			65.7
Gloucester	E07000081	Lower tier local authority	03/04/2020	4			67			51.8
Gloucester	E07000081	Lower tier local authority	02/04/2020	6			63			48.7
Gloucester	E07000081	Lower tier local authority	01/04/2020	6			57			44.1
Gloucester	E07000081	Lower tier local authority	31/03/2020	9			51			39.4
Gloucester	E07000081	Lower tier local authority	30/03/2020	6			42			32.5
Gloucester	E07000081	Lower tier local authority	29/03/2020	3			36			27.8
Gloucester	E07000081	Lower tier local authority	28/03/2020	7			33			25.5
Gloucester	E07000081	Lower tier local authority	27/03/2020	4			26			20.1
Gloucester	E07000081	Lower tier local authority	26/03/2020	4			22			17
Gloucester	E07000081	Lower tier local authority	25/03/2020	2			18			13.9
Gloucester	E07000081	Lower tier local authority	24/03/2020	2			16			12.4
Gloucester	E07000081	Lower tier local authority	22/03/2020	4			14			10.8
Gloucester	E07000081	Lower tier local authority	21/03/2020	4			10			7.7
Gloucester	E07000081	Lower tier local authority	20/03/2020	1			6			4.6
Gloucester	E07000081	Lower tier local authority	19/03/2020	1			5			3.9
Gloucester	E07000081	Lower tier local authority	17/03/2020	2			4			3.1
Gloucester	E07000081	Lower tier local authority	16/03/2020	1			2			1.5
Gloucester	E07000081	Lower tier local authority	08/03/2020	1			1			0.8
Gosport	E07000088	Lower tier local authority	18/05/2020	0			122			143.1
Gosport	E07000088	Lower tier local authority	13/05/2020	1			122			143.1
Gosport	E07000088	Lower tier local authority	12/05/2020	2			121			141.9
Gosport	E07000088	Lower tier local authority	11/05/2020	1			119			139.5
Gosport	E07000088	Lower tier local authority	10/05/2020	1			118			138.4
Gosport	E07000088	Lower tier local authority	08/05/2020	1			117			137.2
Gosport	E07000088	Lower tier local authority	01/05/2020	1			116			136
Gosport	E07000088	Lower tier local authority	30/04/2020	1			115			134.8
Gosport	E07000088	Lower tier local authority	29/04/2020	6			114			133.7
Gosport	E07000088	Lower tier local authority	28/04/2020	1			108			126.6
Gosport	E07000088	Lower tier local authority	26/04/2020	2			107			125.5
Gosport	E07000088	Lower tier local authority	25/04/2020	1			105			123.1
Gosport	E07000088	Lower tier local authority	24/04/2020	1			104			121.9
Gosport	E07000088	Lower tier local authority	23/04/2020	2			103			120.8
Gosport	E07000088	Lower tier local authority	22/04/2020	2			101			118.4
Gosport	E07000088	Lower tier local authority	21/04/2020	1			99			116.1
Gosport	E07000088	Lower tier local authority	20/04/2020	1			98			114.9
Gosport	E07000088	Lower tier local authority	19/04/2020	4			97			113.7
Gosport	E07000088	Lower tier local authority	18/04/2020	2			93			109
Gosport	E07000088	Lower tier local authority	17/04/2020	11			91			106.7
Gosport	E07000088	Lower tier local authority	16/04/2020	2			80			93.8
Gosport	E07000088	Lower tier local authority	15/04/2020	2			78			91.5
Gosport	E07000088	Lower tier local authority	13/04/2020	1			76			89.1
Gosport	E07000088	Lower tier local authority	12/04/2020	1			75			87.9
Gosport	E07000088	Lower tier local authority	11/04/2020	2			74			86.8
Gosport	E07000088	Lower tier local authority	10/04/2020	2			72			84.4
Gosport	E07000088	Lower tier local authority	09/04/2020	4			70			82.1
Gosport	E07000088	Lower tier local authority	08/04/2020	6			66			77.4
Gosport	E07000088	Lower tier local authority	07/04/2020	4			60			70.4
Gosport	E07000088	Lower tier local authority	06/04/2020	4			56			65.7
Gosport	E07000088	Lower tier local authority	05/04/2020	1			52			61
Gosport	E07000088	Lower tier local authority	03/04/2020	2			51			59.8

Reported Cases up to 18 May 2020

Area name	Area code	Area type	Specimen date	Daily lab-confirmed cases	Previously reported daily cases	Change in daily cases	Cumulative lab-confirmed cases	Previously reported cumulative cases	Change in cumulative cases	Cumulative lab-confirmed cases rate
Gosport	E07000088	Lower tier local authority	02/04/2020	5			49			57.5
Gosport	E07000088	Lower tier local authority	01/04/2020	7			44			51.6
Gosport	E07000088	Lower tier local authority	31/03/2020	2			37			43.4
Gosport	E07000088	Lower tier local authority	30/03/2020	2			35			41
Gosport	E07000088	Lower tier local authority	29/03/2020	2			33			38.7
Gosport	E07000088	Lower tier local authority	28/03/2020	4			31			36.3
Gosport	E07000088	Lower tier local authority	26/03/2020	1			27			31.7
Gosport	E07000088	Lower tier local authority	25/03/2020	2			26			30.5
Gosport	E07000088	Lower tier local authority	24/03/2020	5			24			28.1
Gosport	E07000088	Lower tier local authority	23/03/2020	2			19			22.3
Gosport	E07000088	Lower tier local authority	22/03/2020	2			17			19.9
Gosport	E07000088	Lower tier local authority	21/03/2020	1			15			17.6
Gosport	E07000088	Lower tier local authority	20/03/2020	4			14			16.4
Gosport	E07000088	Lower tier local authority	19/03/2020	1			10			11.7
Gosport	E07000088	Lower tier local authority	18/03/2020	3			9			10.6
Gosport	E07000088	Lower tier local authority	17/03/2020	1			6			7
Gosport	E07000088	Lower tier local authority	16/03/2020	1			5			5.9
Gosport	E07000088	Lower tier local authority	15/03/2020	2			4			4.7
Gosport	E07000088	Lower tier local authority	14/03/2020	1			2			2.3
Gosport	E07000088	Lower tier local authority	13/03/2020	1			1			1.2
Gravesham	E07000109	Lower tier local authority	18/05/2020	0			274			257.6
Gravesham	E07000109	Lower tier local authority	15/05/2020	5			274			257.6
Gravesham	E07000109	Lower tier local authority	14/05/2020	2			269			252.9
Gravesham	E07000109	Lower tier local authority	13/05/2020	5			267			251
Gravesham	E07000109	Lower tier local authority	12/05/2020	3			262			246.3
Gravesham	E07000109	Lower tier local authority	11/05/2020	3			259			243.5
Gravesham	E07000109	Lower tier local authority	10/05/2020	1			256			240.6
Gravesham	E07000109	Lower tier local authority	09/05/2020	1			255			239.7
Gravesham	E07000109	Lower tier local authority	08/05/2020	2			254			238.8
Gravesham	E07000109	Lower tier local authority	07/05/2020	1			252			236.9
Gravesham	E07000109	Lower tier local authority	06/05/2020	1			251			235.9
Gravesham	E07000109	Lower tier local authority	04/05/2020	5			250			235
Gravesham	E07000109	Lower tier local authority	03/05/2020	2			245			230.3
Gravesham	E07000109	Lower tier local authority	02/05/2020	1			243			228.4
Gravesham	E07000109	Lower tier local authority	01/05/2020	3			242			227.5
Gravesham	E07000109	Lower tier local authority	30/04/2020	4			239			224.7
Gravesham	E07000109	Lower tier local authority	29/04/2020	1			235			220.9
Gravesham	E07000109	Lower tier local authority	28/04/2020	3			234			220
Gravesham	E07000109	Lower tier local authority	27/04/2020	3			231			217.1
Gravesham	E07000109	Lower tier local authority	26/04/2020	3			228			214.3
Gravesham	E07000109	Lower tier local authority	25/04/2020	1			225			211.5
Gravesham	E07000109	Lower tier local authority	24/04/2020	3			224			210.6
Gravesham	E07000109	Lower tier local authority	23/04/2020	2			221			207.7
Gravesham	E07000109	Lower tier local authority	22/04/2020	3			219			205.9
Gravesham	E07000109	Lower tier local authority	21/04/2020	5			216			203
Gravesham	E07000109	Lower tier local authority	20/04/2020	7			211			198.3
Gravesham	E07000109	Lower tier local authority	19/04/2020	6			204			191.8
Gravesham	E07000109	Lower tier local authority	18/04/2020	4			198			186.1
Gravesham	E07000109	Lower tier local authority	17/04/2020	9			194			182.4
Gravesham	E07000109	Lower tier local authority	16/04/2020	7			185			173.9
Gravesham	E07000109	Lower tier local authority	15/04/2020	14			178			167.3
Gravesham	E07000109	Lower tier local authority	14/04/2020	4			164			154.2
Gravesham	E07000109	Lower tier local authority	13/04/2020	6			160			150.4

Reported Cases up to 18 May 2020

Area name	Area code	Area type	Specimen date	Daily lab-confirmed cases	Previously reported daily cases	Change in daily cases	Cumulative lab-confirmed cases	Previously reported cumulative cases	Change in cumulative cases	Cumulative lab-confirmed cases rate
Gravesham	E07000109	Lower tier local authority	12/04/2020	8			154			144.8
Gravesham	E07000109	Lower tier local authority	11/04/2020	6			146			137.2
Gravesham	E07000109	Lower tier local authority	10/04/2020	7			140			131.6
Gravesham	E07000109	Lower tier local authority	09/04/2020	4			133			125
Gravesham	E07000109	Lower tier local authority	08/04/2020	5			129			121.3
Gravesham	E07000109	Lower tier local authority	07/04/2020	18			124			116.6
Gravesham	E07000109	Lower tier local authority	06/04/2020	12			106			99.6
Gravesham	E07000109	Lower tier local authority	05/04/2020	6			94			88.4
Gravesham	E07000109	Lower tier local authority	04/04/2020	9			88			82.7
Gravesham	E07000109	Lower tier local authority	03/04/2020	12			79			74.3
Gravesham	E07000109	Lower tier local authority	02/04/2020	7			67			63
Gravesham	E07000109	Lower tier local authority	01/04/2020	11			60			56.4
Gravesham	E07000109	Lower tier local authority	31/03/2020	7			49			46.1
Gravesham	E07000109	Lower tier local authority	30/03/2020	1			42			39.5
Gravesham	E07000109	Lower tier local authority	29/03/2020	6			41			38.5
Gravesham	E07000109	Lower tier local authority	28/03/2020	2			35			32.9
Gravesham	E07000109	Lower tier local authority	27/03/2020	13			33			31
Gravesham	E07000109	Lower tier local authority	26/03/2020	8			20			18.8
Gravesham	E07000109	Lower tier local authority	25/03/2020	3			12			11.3
Gravesham	E07000109	Lower tier local authority	24/03/2020	2			9			8.5
Gravesham	E07000109	Lower tier local authority	23/03/2020	1			7			6.6
Gravesham	E07000109	Lower tier local authority	22/03/2020	1			6			5.6
Gravesham	E07000109	Lower tier local authority	20/03/2020	1			5			4.7
Gravesham	E07000109	Lower tier local authority	19/03/2020	1			4			3.8
Gravesham	E07000109	Lower tier local authority	16/03/2020	2			3			2.8
Gravesham	E07000109	Lower tier local authority	14/03/2020	1			1			0.9
Great Yarmouth	E07000145	Lower tier local authority	18/05/2020	0			236			237.5
Great Yarmouth	E07000145	Lower tier local authority	16/05/2020	2			236			237.5
Great Yarmouth	E07000145	Lower tier local authority	15/05/2020	3			234			235.5
Great Yarmouth	E07000145	Lower tier local authority	13/05/2020	3			231			232.5
Great Yarmouth	E07000145	Lower tier local authority	12/05/2020	2			228			229.4
Great Yarmouth	E07000145	Lower tier local authority	11/05/2020	1			226			227.4
Great Yarmouth	E07000145	Lower tier local authority	10/05/2020	1			225			226.4
Great Yarmouth	E07000145	Lower tier local authority	09/05/2020	1			224			225.4
Great Yarmouth	E07000145	Lower tier local authority	08/05/2020	4			223			224.4
Great Yarmouth	E07000145	Lower tier local authority	07/05/2020	2			219			220.4
Great Yarmouth	E07000145	Lower tier local authority	06/05/2020	3			217			218.4
Great Yarmouth	E07000145	Lower tier local authority	05/05/2020	5			214			215.4
Great Yarmouth	E07000145	Lower tier local authority	04/05/2020	2			209			210.3
Great Yarmouth	E07000145	Lower tier local authority	03/05/2020	3			207			208.3
Great Yarmouth	E07000145	Lower tier local authority	02/05/2020	2			204			205.3
Great Yarmouth	E07000145	Lower tier local authority	01/05/2020	2			202			203.3
Great Yarmouth	E07000145	Lower tier local authority	30/04/2020	1			200			201.3
Great Yarmouth	E07000145	Lower tier local authority	29/04/2020	2			199			200.3
Great Yarmouth	E07000145	Lower tier local authority	28/04/2020	4			197			198.2
Great Yarmouth	E07000145	Lower tier local authority	27/04/2020	1			193			194.2
Great Yarmouth	E07000145	Lower tier local authority	26/04/2020	1			192			193.2
Great Yarmouth	E07000145	Lower tier local authority	25/04/2020	1			191			192.2
Great Yarmouth	E07000145	Lower tier local authority	23/04/2020	2			190			191.2
Great Yarmouth	E07000145	Lower tier local authority	22/04/2020	2			188			189.2
Great Yarmouth	E07000145	Lower tier local authority	21/04/2020	1			186			187.2
Great Yarmouth	E07000145	Lower tier local authority	20/04/2020	6			185			186.2
Great Yarmouth	E07000145	Lower tier local authority	19/04/2020	6			179			180.1

Reported Cases up to 18 May 2020

Area name	Area code	Area type	Specimen date	Daily lab-confirmed cases	Previously reported daily cases	Change in daily cases	Cumulative lab-confirmed cases	Previously reported cumulative cases	Change in cumulative cases	Cumulative lab-confirmed cases rate
Great Yarmouth	E07000145	Lower tier local authority	18/04/2020	2			173			174.1
Great Yarmouth	E07000145	Lower tier local authority	17/04/2020	8			171			172.1
Great Yarmouth	E07000145	Lower tier local authority	16/04/2020	12			163			164
Great Yarmouth	E07000145	Lower tier local authority	15/04/2020	13			151			152
Great Yarmouth	E07000145	Lower tier local authority	14/04/2020	3			138			138.9
Great Yarmouth	E07000145	Lower tier local authority	13/04/2020	7			135			135.9
Great Yarmouth	E07000145	Lower tier local authority	12/04/2020	10			128			128.8
Great Yarmouth	E07000145	Lower tier local authority	11/04/2020	6			118			118.7
Great Yarmouth	E07000145	Lower tier local authority	10/04/2020	7			112			112.7
Great Yarmouth	E07000145	Lower tier local authority	09/04/2020	10			105			105.7
Great Yarmouth	E07000145	Lower tier local authority	08/04/2020	7			95			95.6
Great Yarmouth	E07000145	Lower tier local authority	07/04/2020	11			88			88.6
Great Yarmouth	E07000145	Lower tier local authority	06/04/2020	14			77			77.5
Great Yarmouth	E07000145	Lower tier local authority	05/04/2020	9			63			63.4
Great Yarmouth	E07000145	Lower tier local authority	04/04/2020	6			54			54.3
Great Yarmouth	E07000145	Lower tier local authority	03/04/2020	4			48			48.3
Great Yarmouth	E07000145	Lower tier local authority	02/04/2020	2			44			44.3
Great Yarmouth	E07000145	Lower tier local authority	01/04/2020	2			42			42.3
Great Yarmouth	E07000145	Lower tier local authority	31/03/2020	2			40			40.3
Great Yarmouth	E07000145	Lower tier local authority	30/03/2020	3			38			38.2
Great Yarmouth	E07000145	Lower tier local authority	29/03/2020	5			35			35.2
Great Yarmouth	E07000145	Lower tier local authority	28/03/2020	7			30			30.2
Great Yarmouth	E07000145	Lower tier local authority	27/03/2020	3			23			23.1
Great Yarmouth	E07000145	Lower tier local authority	26/03/2020	8			20			20.1
Great Yarmouth	E07000145	Lower tier local authority	25/03/2020	3			12			12.1
Great Yarmouth	E07000145	Lower tier local authority	24/03/2020	2			9			9.1
Great Yarmouth	E07000145	Lower tier local authority	23/03/2020	2			7			7
Great Yarmouth	E07000145	Lower tier local authority	21/03/2020	1			5			5
Great Yarmouth	E07000145	Lower tier local authority	19/03/2020	1			4			4
Great Yarmouth	E07000145	Lower tier local authority	18/03/2020	2			3			3
Great Yarmouth	E07000145	Lower tier local authority	16/03/2020	1			1			1
Greenwich	E09000011	Lower tier local authority	18/05/2020	0			684			239
Greenwich	E09000011	Lower tier local authority	15/05/2020	2			684			239
Greenwich	E09000011	Lower tier local authority	14/05/2020	1			682			238.3
Greenwich	E09000011	Lower tier local authority	13/05/2020	2			681			238
Greenwich	E09000011	Lower tier local authority	12/05/2020	4			679			237.3
Greenwich	E09000011	Lower tier local authority	11/05/2020	1			675			235.9
Greenwich	E09000011	Lower tier local authority	09/05/2020	1			674			235.5
Greenwich	E09000011	Lower tier local authority	08/05/2020	3			673			235.2
Greenwich	E09000011	Lower tier local authority	07/05/2020	7			670			234.1
Greenwich	E09000011	Lower tier local authority	06/05/2020	2			663			231.7
Greenwich	E09000011	Lower tier local authority	05/05/2020	2			661			231
Greenwich	E09000011	Lower tier local authority	04/05/2020	4			659			230.3
Greenwich	E09000011	Lower tier local authority	02/05/2020	3			655			228.9
Greenwich	E09000011	Lower tier local authority	01/05/2020	8			652			227.8
Greenwich	E09000011	Lower tier local authority	30/04/2020	6			644			225
Greenwich	E09000011	Lower tier local authority	29/04/2020	7			638			222.9
Greenwich	E09000011	Lower tier local authority	28/04/2020	5			631			220.5
Greenwich	E09000011	Lower tier local authority	27/04/2020	3			626			218.7
Greenwich	E09000011	Lower tier local authority	26/04/2020	2			623			217.7
Greenwich	E09000011	Lower tier local authority	25/04/2020	2			621			217
Greenwich	E09000011	Lower tier local authority	24/04/2020	10			619			216.3
Greenwich	E09000011	Lower tier local authority	23/04/2020	5			609			212.8

Reported Cases up to 18 May 2020

Area name	Area code	Area type	Specimen date	Daily lab-confirmed cases	Previously reported daily cases	Change in daily cases	Cumulative lab-confirmed cases	Previously reported cumulative cases	Change in cumulative cases	Cumulative lab-confirmed cases rate
Greenwich	E09000011	Lower tier local authority	22/04/2020	10			604			211.1
Greenwich	E09000011	Lower tier local authority	21/04/2020	6			594			207.6
Greenwich	E09000011	Lower tier local authority	20/04/2020	9			588			205.5
Greenwich	E09000011	Lower tier local authority	19/04/2020	4			579			202.3
Greenwich	E09000011	Lower tier local authority	18/04/2020	8			575			200.9
Greenwich	E09000011	Lower tier local authority	17/04/2020	10			567			198.1
Greenwich	E09000011	Lower tier local authority	16/04/2020	10			557			194.6
Greenwich	E09000011	Lower tier local authority	15/04/2020	14			547			191.1
Greenwich	E09000011	Lower tier local authority	14/04/2020	30			533			186.2
Greenwich	E09000011	Lower tier local authority	13/04/2020	11			503			175.8
Greenwich	E09000011	Lower tier local authority	12/04/2020	14			492			171.9
Greenwich	E09000011	Lower tier local authority	11/04/2020	11			478			167
Greenwich	E09000011	Lower tier local authority	10/04/2020	14			467			163.2
Greenwich	E09000011	Lower tier local authority	09/04/2020	18			453			158.3
Greenwich	E09000011	Lower tier local authority	08/04/2020	23			435			152
Greenwich	E09000011	Lower tier local authority	07/04/2020	15			412			144
Greenwich	E09000011	Lower tier local authority	06/04/2020	36			397			138.7
Greenwich	E09000011	Lower tier local authority	05/04/2020	22			361			126.1
Greenwich	E09000011	Lower tier local authority	04/04/2020	13			339			118.5
Greenwich	E09000011	Lower tier local authority	03/04/2020	23			326			113.9
Greenwich	E09000011	Lower tier local authority	02/04/2020	23			303			105.9
Greenwich	E09000011	Lower tier local authority	01/04/2020	29			280			97.8
Greenwich	E09000011	Lower tier local authority	31/03/2020	30			251			87.7
Greenwich	E09000011	Lower tier local authority	30/03/2020	13			221			77.2
Greenwich	E09000011	Lower tier local authority	29/03/2020	12			208			72.7
Greenwich	E09000011	Lower tier local authority	28/03/2020	16			196			68.5
Greenwich	E09000011	Lower tier local authority	27/03/2020	18			180			62.9
Greenwich	E09000011	Lower tier local authority	26/03/2020	11			162			56.6
Greenwich	E09000011	Lower tier local authority	25/03/2020	19			151			52.8
Greenwich	E09000011	Lower tier local authority	24/03/2020	17			132			46.1
Greenwich	E09000011	Lower tier local authority	23/03/2020	13			115			40.2
Greenwich	E09000011	Lower tier local authority	22/03/2020	6			102			35.6
Greenwich	E09000011	Lower tier local authority	21/03/2020	18			96			33.5
Greenwich	E09000011	Lower tier local authority	20/03/2020	14			78			27.3
Greenwich	E09000011	Lower tier local authority	19/03/2020	6			64			22.4
Greenwich	E09000011	Lower tier local authority	18/03/2020	12			58			20.3
Greenwich	E09000011	Lower tier local authority	17/03/2020	14			46			16.1
Greenwich	E09000011	Lower tier local authority	16/03/2020	5			32			11.2
Greenwich	E09000011	Lower tier local authority	15/03/2020	6			27			9.4
Greenwich	E09000011	Lower tier local authority	14/03/2020	2			21			7.3
Greenwich	E09000011	Lower tier local authority	13/03/2020	5			19			6.6
Greenwich	E09000011	Lower tier local authority	12/03/2020	6			14			4.9
Greenwich	E09000011	Lower tier local authority	11/03/2020	4			8			2.8
Greenwich	E09000011	Lower tier local authority	10/03/2020	3			4			1.4
Greenwich	E09000011	Lower tier local authority	07/03/2020	1			1			0.3
Guildford	E07000209	Lower tier local authority	18/05/2020	0			363			245.5
Guildford	E07000209	Lower tier local authority	16/05/2020	1			363			245.5
Guildford	E07000209	Lower tier local authority	15/05/2020	1			362			244.8
Guildford	E07000209	Lower tier local authority	14/05/2020	2			361			244.1
Guildford	E07000209	Lower tier local authority	13/05/2020	2			359			242.7
Guildford	E07000209	Lower tier local authority	11/05/2020	2			357			241.4
Guildford	E07000209	Lower tier local authority	07/05/2020	4			355			240
Guildford	E07000209	Lower tier local authority	06/05/2020	3			351			237.3

Reported Cases up to 18 May 2020

Area name	Area code	Area type	Specimen date	Daily lab-confirmed cases	Previously reported daily cases	Change in daily cases	Cumulative lab-confirmed cases	Previously reported cumulative cases	Change in cumulative cases	Cumulative lab-confirmed cases rate
Guildford	E07000209	Lower tier local authority	05/05/2020	5			348			235.3
Guildford	E07000209	Lower tier local authority	04/05/2020	1			343			231.9
Guildford	E07000209	Lower tier local authority	03/05/2020	4			342			231.3
Guildford	E07000209	Lower tier local authority	02/05/2020	7			338			228.5
Guildford	E07000209	Lower tier local authority	01/05/2020	3			331			223.8
Guildford	E07000209	Lower tier local authority	30/04/2020	3			328			221.8
Guildford	E07000209	Lower tier local authority	29/04/2020	3			325			219.8
Guildford	E07000209	Lower tier local authority	28/04/2020	7			322			217.7
Guildford	E07000209	Lower tier local authority	27/04/2020	4			315			213
Guildford	E07000209	Lower tier local authority	26/04/2020	1			311			210.3
Guildford	E07000209	Lower tier local authority	25/04/2020	2			310			209.6
Guildford	E07000209	Lower tier local authority	24/04/2020	6			308			208.3
Guildford	E07000209	Lower tier local authority	23/04/2020	5			302			204.2
Guildford	E07000209	Lower tier local authority	22/04/2020	6			297			200.8
Guildford	E07000209	Lower tier local authority	21/04/2020	15			291			196.8
Guildford	E07000209	Lower tier local authority	20/04/2020	5			276			186.6
Guildford	E07000209	Lower tier local authority	19/04/2020	7			271			183.2
Guildford	E07000209	Lower tier local authority	17/04/2020	10			264			178.5
Guildford	E07000209	Lower tier local authority	16/04/2020	11			254			171.8
Guildford	E07000209	Lower tier local authority	15/04/2020	15			243			164.3
Guildford	E07000209	Lower tier local authority	14/04/2020	20			228			154.2
Guildford	E07000209	Lower tier local authority	13/04/2020	12			208			140.6
Guildford	E07000209	Lower tier local authority	12/04/2020	11			196			132.5
Guildford	E07000209	Lower tier local authority	11/04/2020	6			185			125.1
Guildford	E07000209	Lower tier local authority	10/04/2020	13			179			121
Guildford	E07000209	Lower tier local authority	09/04/2020	4			166			112.2
Guildford	E07000209	Lower tier local authority	08/04/2020	11			162			109.5
Guildford	E07000209	Lower tier local authority	07/04/2020	20			151			102.1
Guildford	E07000209	Lower tier local authority	06/04/2020	13			131			88.6
Guildford	E07000209	Lower tier local authority	05/04/2020	11			118			79.8
Guildford	E07000209	Lower tier local authority	04/04/2020	18			107			72.4
Guildford	E07000209	Lower tier local authority	03/04/2020	7			89			60.2
Guildford	E07000209	Lower tier local authority	02/04/2020	8			82			55.4
Guildford	E07000209	Lower tier local authority	01/04/2020	7			74			50
Guildford	E07000209	Lower tier local authority	31/03/2020	4			67			45.3
Guildford	E07000209	Lower tier local authority	30/03/2020	14			63			42.6
Guildford	E07000209	Lower tier local authority	29/03/2020	5			49			33.1
Guildford	E07000209	Lower tier local authority	28/03/2020	3			44			29.8
Guildford	E07000209	Lower tier local authority	27/03/2020	2			41			27.7
Guildford	E07000209	Lower tier local authority	25/03/2020	4			39			26.4
Guildford	E07000209	Lower tier local authority	24/03/2020	1			35			23.7
Guildford	E07000209	Lower tier local authority	23/03/2020	3			34			23
Guildford	E07000209	Lower tier local authority	22/03/2020	2			31			21
Guildford	E07000209	Lower tier local authority	21/03/2020	2			29			19.6
Guildford	E07000209	Lower tier local authority	20/03/2020	3			27			18.3
Guildford	E07000209	Lower tier local authority	19/03/2020	5			24			16.2
Guildford	E07000209	Lower tier local authority	18/03/2020	2			19			12.8
Guildford	E07000209	Lower tier local authority	17/03/2020	3			17			11.5
Guildford	E07000209	Lower tier local authority	16/03/2020	5			14			9.5
Guildford	E07000209	Lower tier local authority	13/03/2020	2			9			6.1
Guildford	E07000209	Lower tier local authority	12/03/2020	3			7			4.7
Guildford	E07000209	Lower tier local authority	11/03/2020	1			4			2.7
Guildford	E07000209	Lower tier local authority	08/03/2020	1			3			2

Reported Cases up to 18 May 2020

Area name	Area code	Area type	Specimen date	Daily lab-confirmed cases	Previously reported daily cases	Change in daily cases	Cumulative lab-confirmed cases	Previously reported cumulative cases	Change in cumulative cases	Cumulative lab-confirmed cases rate
Guildford	E07000209	Lower tier local authority	03/03/2020	2			2			1.4
Hackney	E09000012	Lower tier local authority	18/05/2020	0			640			228.8
Hackney	E09000012	Lower tier local authority	15/05/2020	2			640			228.8
Hackney	E09000012	Lower tier local authority	14/05/2020	1			638			228.1
Hackney	E09000012	Lower tier local authority	13/05/2020	1			637			227.8
Hackney	E09000012	Lower tier local authority	12/05/2020	1			636			227.4
Hackney	E09000012	Lower tier local authority	11/05/2020	1			635			227.1
Hackney	E09000012	Lower tier local authority	07/05/2020	3			634			226.7
Hackney	E09000012	Lower tier local authority	06/05/2020	4			631			225.6
Hackney	E09000012	Lower tier local authority	05/05/2020	4			627			224.2
Hackney	E09000012	Lower tier local authority	04/05/2020	1			623			222.8
Hackney	E09000012	Lower tier local authority	03/05/2020	1			622			222.4
Hackney	E09000012	Lower tier local authority	02/05/2020	2			621			222.1
Hackney	E09000012	Lower tier local authority	01/05/2020	6			619			221.3
Hackney	E09000012	Lower tier local authority	30/04/2020	2			613			219.2
Hackney	E09000012	Lower tier local authority	29/04/2020	4			611			218.5
Hackney	E09000012	Lower tier local authority	28/04/2020	1			607			217
Hackney	E09000012	Lower tier local authority	27/04/2020	3			606			216.7
Hackney	E09000012	Lower tier local authority	26/04/2020	3			603			215.6
Hackney	E09000012	Lower tier local authority	25/04/2020	1			600			214.5
Hackney	E09000012	Lower tier local authority	24/04/2020	2			599			214.2
Hackney	E09000012	Lower tier local authority	23/04/2020	7			597			213.5
Hackney	E09000012	Lower tier local authority	22/04/2020	6			590			211
Hackney	E09000012	Lower tier local authority	21/04/2020	3			584			208.8
Hackney	E09000012	Lower tier local authority	20/04/2020	12			581			207.7
Hackney	E09000012	Lower tier local authority	19/04/2020	5			569			203.5
Hackney	E09000012	Lower tier local authority	18/04/2020	5			564			201.7
Hackney	E09000012	Lower tier local authority	17/04/2020	9			559			199.9
Hackney	E09000012	Lower tier local authority	16/04/2020	7			550			196.7
Hackney	E09000012	Lower tier local authority	15/04/2020	12			543			194.2
Hackney	E09000012	Lower tier local authority	14/04/2020	8			531			189.9
Hackney	E09000012	Lower tier local authority	13/04/2020	8			523			187
Hackney	E09000012	Lower tier local authority	12/04/2020	11			515			184.1
Hackney	E09000012	Lower tier local authority	11/04/2020	15			504			180.2
Hackney	E09000012	Lower tier local authority	10/04/2020	14			489			174.9
Hackney	E09000012	Lower tier local authority	09/04/2020	16			475			169.8
Hackney	E09000012	Lower tier local authority	08/04/2020	17			459			164.1
Hackney	E09000012	Lower tier local authority	07/04/2020	27			442			158
Hackney	E09000012	Lower tier local authority	06/04/2020	23			415			148.4
Hackney	E09000012	Lower tier local authority	05/04/2020	20			392			140.2
Hackney	E09000012	Lower tier local authority	04/04/2020	24			372			133
Hackney	E09000012	Lower tier local authority	03/04/2020	25			348			124.4
Hackney	E09000012	Lower tier local authority	02/04/2020	38			323			115.5
Hackney	E09000012	Lower tier local authority	01/04/2020	32			285			101.9
Hackney	E09000012	Lower tier local authority	31/03/2020	31			253			90.5
Hackney	E09000012	Lower tier local authority	30/03/2020	17			222			79.4
Hackney	E09000012	Lower tier local authority	29/03/2020	14			205			73.3
Hackney	E09000012	Lower tier local authority	28/03/2020	12			191			68.3
Hackney	E09000012	Lower tier local authority	27/03/2020	16			179			64
Hackney	E09000012	Lower tier local authority	26/03/2020	23			163			58.3
Hackney	E09000012	Lower tier local authority	25/03/2020	16			140			50.1
Hackney	E09000012	Lower tier local authority	24/03/2020	20			124			44.3
Hackney	E09000012	Lower tier local authority	23/03/2020	20			104			37.2

Reported Cases up to 18 May 2020

Area name	Area code	Area type	Specimen date	Daily lab-confirmed cases	Previously reported daily cases	Change in daily cases	Cumulative lab-confirmed cases	Previously reported cumulative cases	Change in cumulative cases	Cumulative lab-confirmed cases rate
Hackney	E09000012	Lower tier local authority	22/03/2020	14			84			30
Hackney	E09000012	Lower tier local authority	21/03/2020	5			70			25
Hackney	E09000012	Lower tier local authority	20/03/2020				65			23.2
Hackney	E09000012	Lower tier local authority	19/03/2020	6			56			20
Hackney	E09000012	Lower tier local authority	18/03/2020	7			48			17.2
Hackney	E09000012	Lower tier local authority	17/03/2020	6			43			15.4
Hackney	E09000012	Lower tier local authority	16/03/2020	6			36			12.9
Hackney	E09000012	Lower tier local authority	15/03/2020	2			30			10.7
Hackney	E09000012	Lower tier local authority	14/03/2020	5			28			10
Hackney	E09000012	Lower tier local authority	13/03/2020	4			23			8.2
Hackney	E09000012	Lower tier local authority	12/03/2020	6			20			7.2
Hackney	E09000012	Lower tier local authority	11/03/2020	8			14			5
Hackney	E09000012	Lower tier local authority	10/03/2020	1			6			2.1
Hackney	E09000012	Lower tier local authority	09/03/2020	2			5			1.8
Hackney	E09000012	Lower tier local authority	08/03/2020	1			3			1.1
Hackney	E09000012	Lower tier local authority	06/03/2020	1			2			0.7
Hackney	E09000012	Lower tier local authority	19/02/2020	1			1			0.4
Halton	E06000006	Lower tier local authority	18/05/2020	1			374			291.2
Halton	E06000006	Lower tier local authority	17/05/2020	2			373			290.4
Halton	E06000006	Lower tier local authority	16/05/2020	11			371			288.9
Halton	E06000006	Lower tier local authority	15/05/2020	1			360			280.3
Halton	E06000006	Lower tier local authority	14/05/2020	1			359			279.5
Halton	E06000006	Lower tier local authority	13/05/2020	4			358			278.7
Halton	E06000006	Lower tier local authority	12/05/2020	3			354			275.6
Halton	E06000006	Lower tier local authority	11/05/2020	4			351			273.3
Halton	E06000006	Lower tier local authority	09/05/2020	1			347			270.2
Halton	E06000006	Lower tier local authority	08/05/2020	4			346			269.4
Halton	E06000006	Lower tier local authority	07/05/2020	2			342			266.3
Halton	E06000006	Lower tier local authority	06/05/2020	1			340			264.7
Halton	E06000006	Lower tier local authority	05/05/2020	2			339			264
Halton	E06000006	Lower tier local authority	04/05/2020	3			337			262.4
Halton	E06000006	Lower tier local authority	03/05/2020	2			334			260.1
Halton	E06000006	Lower tier local authority	02/05/2020	2			332			258.5
Halton	E06000006	Lower tier local authority	01/05/2020	2			330			256.9
Halton	E06000006	Lower tier local authority	30/04/2020	5			328			255.4
Halton	E06000006	Lower tier local authority	29/04/2020	7			323			251.5
Halton	E06000006	Lower tier local authority	28/04/2020	4			316			246
Halton	E06000006	Lower tier local authority	27/04/2020	6			312			242.9
Halton	E06000006	Lower tier local authority	25/04/2020	1			306			238.3
Halton	E06000006	Lower tier local authority	24/04/2020	5			305			237.5
Halton	E06000006	Lower tier local authority	23/04/2020	5			300			233.6
Halton	E06000006	Lower tier local authority	22/04/2020	4			295			229.7
Halton	E06000006	Lower tier local authority	21/04/2020	5			291			226.6
Halton	E06000006	Lower tier local authority	20/04/2020	7			286			222.7
Halton	E06000006	Lower tier local authority	19/04/2020	9			279			217.2
Halton	E06000006	Lower tier local authority	18/04/2020	6			270			210.2
Halton	E06000006	Lower tier local authority	17/04/2020	10			264			205.6
Halton	E06000006	Lower tier local authority	16/04/2020	10			254			197.8
Halton	E06000006	Lower tier local authority	15/04/2020	11			244			190
Halton	E06000006	Lower tier local authority	14/04/2020	10			233			181.4
Halton	E06000006	Lower tier local authority	13/04/2020	8			223			173.6
Halton	E06000006	Lower tier local authority	12/04/2020	4			215			167.4
Halton	E06000006	Lower tier local authority	11/04/2020	11			211			164.3

Reported Cases up to 18 May 2020

Area name	Area code	Area type	Specimen date	Daily lab-confirmed cases	Previously reported daily cases	Change in daily cases	Cumulative lab-confirmed cases	Previously reported cumulative cases	Change in cumulative cases	Cumulative lab-confirmed cases rate
Halton	E06000006	Lower tier local authority	10/04/2020	12			200			155.7
Halton	E06000006	Lower tier local authority	09/04/2020	15			188			146.4
Halton	E06000006	Lower tier local authority	08/04/2020	14			173			134.7
Halton	E06000006	Lower tier local authority	07/04/2020	12			159			123.8
Halton	E06000006	Lower tier local authority	06/04/2020	23			147			114.5
Halton	E06000006	Lower tier local authority	05/04/2020	15			124			96.5
Halton	E06000006	Lower tier local authority	04/04/2020	12			109			84.9
Halton	E06000006	Lower tier local authority	03/04/2020	18			97			75.5
Halton	E06000006	Lower tier local authority	02/04/2020	14			79			61.5
Halton	E06000006	Lower tier local authority	01/04/2020	8			65			50.6
Halton	E06000006	Lower tier local authority	31/03/2020	9			57			44.4
Halton	E06000006	Lower tier local authority	30/03/2020	12			48			37.4
Halton	E06000006	Lower tier local authority	29/03/2020	2			36			28
Halton	E06000006	Lower tier local authority	28/03/2020	9			34			26.5
Halton	E06000006	Lower tier local authority	27/03/2020	7			25			19.5
Halton	E06000006	Lower tier local authority	26/03/2020	2			18			14
Halton	E06000006	Lower tier local authority	25/03/2020	3			16			12.5
Halton	E06000006	Lower tier local authority	24/03/2020	5			13			10.1
Halton	E06000006	Lower tier local authority	20/03/2020	1			8			6.2
Halton	E06000006	Lower tier local authority	17/03/2020	2			7			5.5
Halton	E06000006	Lower tier local authority	16/03/2020	1			5			3.9
Halton	E06000006	Lower tier local authority	14/03/2020	1			4			3.1
Halton	E06000006	Lower tier local authority	13/03/2020	1			3			2.3
Halton	E06000006	Lower tier local authority	12/03/2020	2			2			1.6
Hambleton	E07000164	Lower tier local authority	18/05/2020	0			194			212.9
Hambleton	E07000164	Lower tier local authority	17/05/2020	1			194			212.9
Hambleton	E07000164	Lower tier local authority	14/05/2020	1			193			211.8
Hambleton	E07000164	Lower tier local authority	13/05/2020	2			192			210.7
Hambleton	E07000164	Lower tier local authority	12/05/2020	2			190			208.5
Hambleton	E07000164	Lower tier local authority	07/05/2020	2			188			206.3
Hambleton	E07000164	Lower tier local authority	06/05/2020	3			186			204.1
Hambleton	E07000164	Lower tier local authority	05/05/2020	3			183			200.8
Hambleton	E07000164	Lower tier local authority	04/05/2020	4			180			197.5
Hambleton	E07000164	Lower tier local authority	02/05/2020	3			176			193.1
Hambleton	E07000164	Lower tier local authority	01/05/2020	5			173			189.8
Hambleton	E07000164	Lower tier local authority	29/04/2020	4			168			184.3
Hambleton	E07000164	Lower tier local authority	28/04/2020	1			164			180
Hambleton	E07000164	Lower tier local authority	27/04/2020	6			163			178.9
Hambleton	E07000164	Lower tier local authority	26/04/2020	1			157			172.3
Hambleton	E07000164	Lower tier local authority	25/04/2020	1			156			171.2
Hambleton	E07000164	Lower tier local authority	24/04/2020	8			155			170.1
Hambleton	E07000164	Lower tier local authority	23/04/2020	8			147			161.3
Hambleton	E07000164	Lower tier local authority	22/04/2020	5			139			152.5
Hambleton	E07000164	Lower tier local authority	21/04/2020	3			134			147
Hambleton	E07000164	Lower tier local authority	20/04/2020	6			131			143.7
Hambleton	E07000164	Lower tier local authority	18/04/2020	5			125			137.2
Hambleton	E07000164	Lower tier local authority	17/04/2020	1			120			131.7
Hambleton	E07000164	Lower tier local authority	16/04/2020	5			119			130.6
Hambleton	E07000164	Lower tier local authority	15/04/2020	4			114			125.1
Hambleton	E07000164	Lower tier local authority	14/04/2020	2			110			120.7
Hambleton	E07000164	Lower tier local authority	13/04/2020	5			108			118.5
Hambleton	E07000164	Lower tier local authority	12/04/2020	3			103			113
Hambleton	E07000164	Lower tier local authority	11/04/2020	2			100			109.7

Reported Cases up to 18 May 2020

Area name	Area code	Area type	Specimen date	Daily lab-confirmed cases	Previously reported daily cases	Change in daily cases	Cumulative lab-confirmed cases	Previously reported cumulative cases	Change in cumulative cases	Cumulative lab-confirmed cases rate
Hambleton	E07000164	Lower tier local authority	10/04/2020	8			98			107.5
Hambleton	E07000164	Lower tier local authority	09/04/2020	4			90			98.8
Hambleton	E07000164	Lower tier local authority	08/04/2020	1			86			94.4
Hambleton	E07000164	Lower tier local authority	07/04/2020	11			85			93.3
Hambleton	E07000164	Lower tier local authority	06/04/2020	10			74			81.2
Hambleton	E07000164	Lower tier local authority	05/04/2020	4			64			70.2
Hambleton	E07000164	Lower tier local authority	04/04/2020	5			60			65.8
Hambleton	E07000164	Lower tier local authority	03/04/2020	6			55			60.4
Hambleton	E07000164	Lower tier local authority	02/04/2020	6			49			53.8
Hambleton	E07000164	Lower tier local authority	01/04/2020	6			43			47.2
Hambleton	E07000164	Lower tier local authority	31/03/2020	3			37			40.6
Hambleton	E07000164	Lower tier local authority	30/03/2020	7			34			37.3
Hambleton	E07000164	Lower tier local authority	29/03/2020	5			27			29.6
Hambleton	E07000164	Lower tier local authority	28/03/2020	2			22			24.1
Hambleton	E07000164	Lower tier local authority	27/03/2020	5			20			21.9
Hambleton	E07000164	Lower tier local authority	26/03/2020	1			15			16.5
Hambleton	E07000164	Lower tier local authority	25/03/2020	3			14			15.4
Hambleton	E07000164	Lower tier local authority	24/03/2020	2			11			12.1
Hambleton	E07000164	Lower tier local authority	23/03/2020	1			9			9.9
Hambleton	E07000164	Lower tier local authority	21/03/2020	1			8			8.8
Hambleton	E07000164	Lower tier local authority	20/03/2020	1			7			7.7
Hambleton	E07000164	Lower tier local authority	18/03/2020	1			6			6.6
Hambleton	E07000164	Lower tier local authority	16/03/2020	2			5			5.5
Hambleton	E07000164	Lower tier local authority	12/03/2020	1			3			3.3
Hambleton	E07000164	Lower tier local authority	06/03/2020	1			2			2.2
Hambleton	E07000164	Lower tier local authority	03/03/2020	1			1			1.1
Hammersmith and Fulham	E09000013	Lower tier local authority	18/05/2020	0			649			350
Hammersmith and Fulham	E09000013	Lower tier local authority	15/05/2020	2			649			350
Hammersmith and Fulham	E09000013	Lower tier local authority	13/05/2020	2			647			348.9
Hammersmith and Fulham	E09000013	Lower tier local authority	12/05/2020	1			645			347.8
Hammersmith and Fulham	E09000013	Lower tier local authority	09/05/2020	1			644			347.3
Hammersmith and Fulham	E09000013	Lower tier local authority	08/05/2020	2			643			346.8
Hammersmith and Fulham	E09000013	Lower tier local authority	07/05/2020	3			641			345.7
Hammersmith and Fulham	E09000013	Lower tier local authority	06/05/2020	1			638			344.1
Hammersmith and Fulham	E09000013	Lower tier local authority	05/05/2020	1			637			343.5
Hammersmith and Fulham	E09000013	Lower tier local authority	04/05/2020	6			636			343
Hammersmith and Fulham	E09000013	Lower tier local authority	03/05/2020	1			630			339.8
Hammersmith and Fulham	E09000013	Lower tier local authority	02/05/2020	1			629			339.2
Hammersmith and Fulham	E09000013	Lower tier local authority	01/05/2020	8			628			338.7
Hammersmith and Fulham	E09000013	Lower tier local authority	30/04/2020	4			620			334.4
Hammersmith and Fulham	E09000013	Lower tier local authority	29/04/2020	7			616			332.2
Hammersmith and Fulham	E09000013	Lower tier local authority	28/04/2020	3			609			328.4
Hammersmith and Fulham	E09000013	Lower tier local authority	27/04/2020	2			606			326.8
Hammersmith and Fulham	E09000013	Lower tier local authority	25/04/2020	2			604			325.7
Hammersmith and Fulham	E09000013	Lower tier local authority	24/04/2020	9			602			324.7
Hammersmith and Fulham	E09000013	Lower tier local authority	23/04/2020	50			593			319.8
Hammersmith and Fulham	E09000013	Lower tier local authority	22/04/2020	22			543			292.8
Hammersmith and Fulham	E09000013	Lower tier local authority	21/04/2020	18			521			281
Hammersmith and Fulham	E09000013	Lower tier local authority	20/04/2020	8			503			271.3
Hammersmith and Fulham	E09000013	Lower tier local authority	19/04/2020	6			495			267
Hammersmith and Fulham	E09000013	Lower tier local authority	18/04/2020	4			489			263.7
Hammersmith and Fulham	E09000013	Lower tier local authority	17/04/2020	15			485			261.6
Hammersmith and Fulham	E09000013	Lower tier local authority	16/04/2020	25			470			253.5

Reported Cases up to 18 May 2020

Area name	Area code	Area type	Specimen date	Daily lab-confirmed cases	Previously reported daily cases	Change in daily cases	Cumulative lab-confirmed cases	Previously reported cumulative cases	Change in cumulative cases	Cumulative lab-confirmed cases rate
Hammersmith and Fulham	E09000013	Lower tier local authority	15/04/2020	28			445			240
Hammersmith and Fulham	E09000013	Lower tier local authority	14/04/2020	9			417			224.9
Hammersmith and Fulham	E09000013	Lower tier local authority	13/04/2020	9			408			220
Hammersmith and Fulham	E09000013	Lower tier local authority	12/04/2020	7			399			215.2
Hammersmith and Fulham	E09000013	Lower tier local authority	11/04/2020	4			392			211.4
Hammersmith and Fulham	E09000013	Lower tier local authority	10/04/2020	16			388			209.2
Hammersmith and Fulham	E09000013	Lower tier local authority	09/04/2020	10			372			200.6
Hammersmith and Fulham	E09000013	Lower tier local authority	08/04/2020	19			362			195.2
Hammersmith and Fulham	E09000013	Lower tier local authority	07/04/2020	22			343			185
Hammersmith and Fulham	E09000013	Lower tier local authority	06/04/2020	16			321			173.1
Hammersmith and Fulham	E09000013	Lower tier local authority	05/04/2020	10			305			164.5
Hammersmith and Fulham	E09000013	Lower tier local authority	04/04/2020	16			295			159.1
Hammersmith and Fulham	E09000013	Lower tier local authority	03/04/2020	19			279			150.5
Hammersmith and Fulham	E09000013	Lower tier local authority	02/04/2020	21			260			140.2
Hammersmith and Fulham	E09000013	Lower tier local authority	01/04/2020	26			239			128.9
Hammersmith and Fulham	E09000013	Lower tier local authority	31/03/2020	17			213			114.9
Hammersmith and Fulham	E09000013	Lower tier local authority	30/03/2020	12			196			105.7
Hammersmith and Fulham	E09000013	Lower tier local authority	29/03/2020	7			184			99.2
Hammersmith and Fulham	E09000013	Lower tier local authority	28/03/2020	12			177			95.5
Hammersmith and Fulham	E09000013	Lower tier local authority	27/03/2020	8			165			89
Hammersmith and Fulham	E09000013	Lower tier local authority	26/03/2020	24			157			84.7
Hammersmith and Fulham	E09000013	Lower tier local authority	25/03/2020	19			133			71.7
Hammersmith and Fulham	E09000013	Lower tier local authority	24/03/2020	14			114			61.5
Hammersmith and Fulham	E09000013	Lower tier local authority	23/03/2020	14			100			53.9
Hammersmith and Fulham	E09000013	Lower tier local authority	22/03/2020	14			86			46.4
Hammersmith and Fulham	E09000013	Lower tier local authority	21/03/2020	12			72			38.8
Hammersmith and Fulham	E09000013	Lower tier local authority	20/03/2020	8			60			32.4
Hammersmith and Fulham	E09000013	Lower tier local authority	19/03/2020	3			52			28
Hammersmith and Fulham	E09000013	Lower tier local authority	18/03/2020	9			49			26.4
Hammersmith and Fulham	E09000013	Lower tier local authority	17/03/2020	8			40			21.6
Hammersmith and Fulham	E09000013	Lower tier local authority	16/03/2020	3			32			17.3
Hammersmith and Fulham	E09000013	Lower tier local authority	15/03/2020	3			29			15.6
Hammersmith and Fulham	E09000013	Lower tier local authority	14/03/2020	2			26			14
Hammersmith and Fulham	E09000013	Lower tier local authority	13/03/2020	3			24			12.9
Hammersmith and Fulham	E09000013	Lower tier local authority	12/03/2020	1			21			11.3
Hammersmith and Fulham	E09000013	Lower tier local authority	11/03/2020	11			20			10.8
Hammersmith and Fulham	E09000013	Lower tier local authority	10/03/2020	3			9			4.9
Hammersmith and Fulham	E09000013	Lower tier local authority	09/03/2020	3			6			3.2
Hammersmith and Fulham	E09000013	Lower tier local authority	06/03/2020	2			3			1.6
Hammersmith and Fulham	E09000013	Lower tier local authority	04/03/2020	1			1			0.5
Harborough	E07000131	Lower tier local authority	18/05/2020	1			143			154.6
Harborough	E07000131	Lower tier local authority	17/05/2020	2			142			153.5
Harborough	E07000131	Lower tier local authority	16/05/2020	1			140			151.4
Harborough	E07000131	Lower tier local authority	13/05/2020	2			139			150.3
Harborough	E07000131	Lower tier local authority	12/05/2020	1			137			148.1
Harborough	E07000131	Lower tier local authority	11/05/2020	2			136			147
Harborough	E07000131	Lower tier local authority	10/05/2020	1			134			144.9
Harborough	E07000131	Lower tier local authority	08/05/2020	1			133			143.8
Harborough	E07000131	Lower tier local authority	07/05/2020	4			132			142.7
Harborough	E07000131	Lower tier local authority	06/05/2020	3			128			138.4
Harborough	E07000131	Lower tier local authority	04/05/2020	1			125			135.1
Harborough	E07000131	Lower tier local authority	01/05/2020	1			124			134.1
Harborough	E07000131	Lower tier local authority	30/04/2020	1			123			133

Reported Cases up to 18 May 2020

Area name	Area code	Area type	Specimen date	Daily lab-confirmed cases	Previously reported daily cases	Change in daily cases	Cumulative lab-confirmed cases	Previously reported cumulative cases	Change in cumulative cases	Cumulative lab-confirmed cases rate
Harborough	E07000131	Lower tier local authority	29/04/2020	1			122			131.9
Harborough	E07000131	Lower tier local authority	28/04/2020	3			121			130.8
Harborough	E07000131	Lower tier local authority	27/04/2020	9			118			127.6
Harborough	E07000131	Lower tier local authority	26/04/2020	1			109			117.8
Harborough	E07000131	Lower tier local authority	25/04/2020	3			108			116.8
Harborough	E07000131	Lower tier local authority	24/04/2020	4			105			113.5
Harborough	E07000131	Lower tier local authority	23/04/2020	5			101			109.2
Harborough	E07000131	Lower tier local authority	22/04/2020	2			96			103.8
Harborough	E07000131	Lower tier local authority	21/04/2020	5			94			101.6
Harborough	E07000131	Lower tier local authority	20/04/2020	3			89			96.2
Harborough	E07000131	Lower tier local authority	19/04/2020	4			86			93
Harborough	E07000131	Lower tier local authority	18/04/2020	2			82			88.6
Harborough	E07000131	Lower tier local authority	17/04/2020	2			80			86.5
Harborough	E07000131	Lower tier local authority	16/04/2020	3			78			84.3
Harborough	E07000131	Lower tier local authority	15/04/2020	2			75			81.1
Harborough	E07000131	Lower tier local authority	14/04/2020	4			73			78.9
Harborough	E07000131	Lower tier local authority	13/04/2020	1			69			74.6
Harborough	E07000131	Lower tier local authority	12/04/2020	5			68			73.5
Harborough	E07000131	Lower tier local authority	11/04/2020	2			63			68.1
Harborough	E07000131	Lower tier local authority	10/04/2020	5			61			65.9
Harborough	E07000131	Lower tier local authority	09/04/2020	4			56			60.5
Harborough	E07000131	Lower tier local authority	08/04/2020	5			52			56.2
Harborough	E07000131	Lower tier local authority	07/04/2020	2			47			50.8
Harborough	E07000131	Lower tier local authority	06/04/2020	3			45			48.6
Harborough	E07000131	Lower tier local authority	04/04/2020	2			42			45.4
Harborough	E07000131	Lower tier local authority	03/04/2020	3			40			43.2
Harborough	E07000131	Lower tier local authority	02/04/2020	3			37			40
Harborough	E07000131	Lower tier local authority	01/04/2020	3			34			36.8
Harborough	E07000131	Lower tier local authority	31/03/2020	8			31			33.5
Harborough	E07000131	Lower tier local authority	29/03/2020	1			23			24.9
Harborough	E07000131	Lower tier local authority	28/03/2020	1			22			23.8
Harborough	E07000131	Lower tier local authority	26/03/2020	2			21			22.7
Harborough	E07000131	Lower tier local authority	25/03/2020	2			19			20.5
Harborough	E07000131	Lower tier local authority	24/03/2020	2			17			18.4
Harborough	E07000131	Lower tier local authority	23/03/2020	2			15			16.2
Harborough	E07000131	Lower tier local authority	22/03/2020	3			13			14.1
Harborough	E07000131	Lower tier local authority	21/03/2020	1			10			10.8
Harborough	E07000131	Lower tier local authority	20/03/2020	1			9			9.7
Harborough	E07000131	Lower tier local authority	19/03/2020	3			8			8.6
Harborough	E07000131	Lower tier local authority	18/03/2020	1			5			5.4
Harborough	E07000131	Lower tier local authority	09/03/2020	3			4			4.3
Harborough	E07000131	Lower tier local authority	06/03/2020	1			1			1.1
Haringey	E09000014	Lower tier local authority	18/05/2020	0			590			218
Haringey	E09000014	Lower tier local authority	16/05/2020	1			590			218
Haringey	E09000014	Lower tier local authority	15/05/2020	3			589			217.6
Haringey	E09000014	Lower tier local authority	14/05/2020	1			586			216.5
Haringey	E09000014	Lower tier local authority	13/05/2020	3			585			216.2
Haringey	E09000014	Lower tier local authority	11/05/2020	1			582			215.1
Haringey	E09000014	Lower tier local authority	10/05/2020	3			581			214.7
Haringey	E09000014	Lower tier local authority	08/05/2020	3			578			213.6
Haringey	E09000014	Lower tier local authority	07/05/2020	3			575			212.5
Haringey	E09000014	Lower tier local authority	06/05/2020	4			572			211.4
Haringey	E09000014	Lower tier local authority	05/05/2020	4			568			209.9

Reported Cases up to 18 May 2020

Area name	Area code	Area type	Specimen date	Daily lab-confirmed cases	Previously reported daily cases	Change in daily cases	Cumulative lab-confirmed cases	Previously reported cumulative cases	Change in cumulative cases	Cumulative lab-confirmed cases rate
Haringey	E09000014	Lower tier local authority	04/05/2020	1			564			208.4
Haringey	E09000014	Lower tier local authority	02/05/2020	2			563			208
Haringey	E09000014	Lower tier local authority	01/05/2020	6			561			207.3
Haringey	E09000014	Lower tier local authority	30/04/2020	2			555			205.1
Haringey	E09000014	Lower tier local authority	29/04/2020	5			553			204.3
Haringey	E09000014	Lower tier local authority	28/04/2020	3			548			202.5
Haringey	E09000014	Lower tier local authority	27/04/2020	3			545			201.4
Haringey	E09000014	Lower tier local authority	26/04/2020	2			542			200.3
Haringey	E09000014	Lower tier local authority	25/04/2020	6			540			199.5
Haringey	E09000014	Lower tier local authority	24/04/2020	6			534			197.3
Haringey	E09000014	Lower tier local authority	23/04/2020	3			528			195.1
Haringey	E09000014	Lower tier local authority	22/04/2020	4			525			194
Haringey	E09000014	Lower tier local authority	21/04/2020	7			521			192.5
Haringey	E09000014	Lower tier local authority	20/04/2020	4			514			189.9
Haringey	E09000014	Lower tier local authority	19/04/2020	13			510			188.5
Haringey	E09000014	Lower tier local authority	18/04/2020	3			497			183.6
Haringey	E09000014	Lower tier local authority	17/04/2020	5			494			182.5
Haringey	E09000014	Lower tier local authority	16/04/2020	5			489			180.7
Haringey	E09000014	Lower tier local authority	15/04/2020	13			484			178.8
Haringey	E09000014	Lower tier local authority	14/04/2020	10			471			174
Haringey	E09000014	Lower tier local authority	13/04/2020	14			461			170.3
Haringey	E09000014	Lower tier local authority	12/04/2020	12			447			165.2
Haringey	E09000014	Lower tier local authority	11/04/2020	10			435			160.7
Haringey	E09000014	Lower tier local authority	10/04/2020	11			425			157
Haringey	E09000014	Lower tier local authority	09/04/2020	20			414			153
Haringey	E09000014	Lower tier local authority	08/04/2020	13			394			145.6
Haringey	E09000014	Lower tier local authority	07/04/2020	29			381			140.8
Haringey	E09000014	Lower tier local authority	06/04/2020	13			352			130.1
Haringey	E09000014	Lower tier local authority	05/04/2020	8			339			125.3
Haringey	E09000014	Lower tier local authority	04/04/2020	17			331			122.3
Haringey	E09000014	Lower tier local authority	03/04/2020	26			314			116
Haringey	E09000014	Lower tier local authority	02/04/2020	27			288			106.4
Haringey	E09000014	Lower tier local authority	01/04/2020	23			261			96.4
Haringey	E09000014	Lower tier local authority	31/03/2020	18			238			87.9
Haringey	E09000014	Lower tier local authority	30/03/2020	20			220			81.3
Haringey	E09000014	Lower tier local authority	29/03/2020	16			200			73.9
Haringey	E09000014	Lower tier local authority	28/03/2020	16			184			68
Haringey	E09000014	Lower tier local authority	27/03/2020	19			168			62.1
Haringey	E09000014	Lower tier local authority	26/03/2020	9			149			55.1
Haringey	E09000014	Lower tier local authority	25/03/2020	12			140			51.7
Haringey	E09000014	Lower tier local authority	24/03/2020	19			128			47.3
Haringey	E09000014	Lower tier local authority	23/03/2020	15			109			40.3
Haringey	E09000014	Lower tier local authority	22/03/2020	11			94			34.7
Haringey	E09000014	Lower tier local authority	21/03/2020	11			83			30.7
Haringey	E09000014	Lower tier local authority	20/03/2020	11			72			26.6
Haringey	E09000014	Lower tier local authority	19/03/2020	10			61			22.5
Haringey	E09000014	Lower tier local authority	18/03/2020	13			51			18.8
Haringey	E09000014	Lower tier local authority	17/03/2020	4			38			14
Haringey	E09000014	Lower tier local authority	16/03/2020	2			34			12.6
Haringey	E09000014	Lower tier local authority	15/03/2020	4			32			11.8
Haringey	E09000014	Lower tier local authority	14/03/2020	1			28			10.3
Haringey	E09000014	Lower tier local authority	13/03/2020	8			27			10
Haringey	E09000014	Lower tier local authority	12/03/2020	7			19			7

Reported Cases up to 18 May 2020

Area name	Area code	Area type	Specimen date	Daily lab-confirmed cases	Previously reported daily cases	Change in daily cases	Cumulative lab-confirmed cases	Previously reported cumulative cases	Change in cumulative cases	Cumulative lab-confirmed cases rate
Haringey	E09000014	Lower tier local authority	11/03/2020	6			12			4.4
Haringey	E09000014	Lower tier local authority	10/03/2020	3			6			2.2
Haringey	E09000014	Lower tier local authority	09/03/2020	2			3			1.1
Haringey	E09000014	Lower tier local authority	08/03/2020	1			1			0.4
Harlow	E07000073	Lower tier local authority	18/05/2020	0			251			289.9
Harlow	E07000073	Lower tier local authority	14/05/2020	1			251			289.9
Harlow	E07000073	Lower tier local authority	13/05/2020	3			250			288.7
Harlow	E07000073	Lower tier local authority	12/05/2020	1			247			285.2
Harlow	E07000073	Lower tier local authority	11/05/2020	1			246			284.1
Harlow	E07000073	Lower tier local authority	08/05/2020	2			245			282.9
Harlow	E07000073	Lower tier local authority	07/05/2020	1			243			280.6
Harlow	E07000073	Lower tier local authority	06/05/2020	1			242			279.5
Harlow	E07000073	Lower tier local authority	05/05/2020	1			241			278.3
Harlow	E07000073	Lower tier local authority	04/05/2020	4			240			277.2
Harlow	E07000073	Lower tier local authority	03/05/2020	2			236			272.5
Harlow	E07000073	Lower tier local authority	02/05/2020	1			234			270.2
Harlow	E07000073	Lower tier local authority	30/04/2020	2			233			269.1
Harlow	E07000073	Lower tier local authority	29/04/2020	4			231			266.8
Harlow	E07000073	Lower tier local authority	28/04/2020	6			227			262.1
Harlow	E07000073	Lower tier local authority	27/04/2020	2			221			255.2
Harlow	E07000073	Lower tier local authority	26/04/2020	2			219			252.9
Harlow	E07000073	Lower tier local authority	25/04/2020	1			217			250.6
Harlow	E07000073	Lower tier local authority	24/04/2020	4			216			249.4
Harlow	E07000073	Lower tier local authority	23/04/2020	1			212			244.8
Harlow	E07000073	Lower tier local authority	22/04/2020	2			211			243.7
Harlow	E07000073	Lower tier local authority	21/04/2020	4			209			241.4
Harlow	E07000073	Lower tier local authority	20/04/2020	4			205			236.7
Harlow	E07000073	Lower tier local authority	19/04/2020	1			201			232.1
Harlow	E07000073	Lower tier local authority	18/04/2020	1			200			231
Harlow	E07000073	Lower tier local authority	17/04/2020	4			199			229.8
Harlow	E07000073	Lower tier local authority	16/04/2020	6			195			225.2
Harlow	E07000073	Lower tier local authority	15/04/2020	9			189			218.3
Harlow	E07000073	Lower tier local authority	14/04/2020	7			180			207.9
Harlow	E07000073	Lower tier local authority	13/04/2020	11			173			199.8
Harlow	E07000073	Lower tier local authority	12/04/2020	1			162			187.1
Harlow	E07000073	Lower tier local authority	11/04/2020	3			161			185.9
Harlow	E07000073	Lower tier local authority	10/04/2020	10			158			182.5
Harlow	E07000073	Lower tier local authority	09/04/2020	8			148			170.9
Harlow	E07000073	Lower tier local authority	08/04/2020	8			140			161.7
Harlow	E07000073	Lower tier local authority	07/04/2020	9			132			152.4
Harlow	E07000073	Lower tier local authority	06/04/2020	11			123			142
Harlow	E07000073	Lower tier local authority	05/04/2020	5			112			129.3
Harlow	E07000073	Lower tier local authority	04/04/2020	4			107			123.6
Harlow	E07000073	Lower tier local authority	03/04/2020	12			103			118.9
Harlow	E07000073	Lower tier local authority	02/04/2020	12			91			105.1
Harlow	E07000073	Lower tier local authority	01/04/2020	13			79			91.2
Harlow	E07000073	Lower tier local authority	31/03/2020	7			66			76.2
Harlow	E07000073	Lower tier local authority	30/03/2020	10			59			68.1
Harlow	E07000073	Lower tier local authority	29/03/2020	3			49			56.6
Harlow	E07000073	Lower tier local authority	28/03/2020	10			46			53.1
Harlow	E07000073	Lower tier local authority	27/03/2020	8			36			41.6
Harlow	E07000073	Lower tier local authority	26/03/2020	6			28			32.3
Harlow	E07000073	Lower tier local authority	25/03/2020	3			22			25.4

Reported Cases up to 18 May 2020

Area name	Area code	Area type	Specimen date	Daily lab-confirmed cases	Previously reported daily cases	Change in daily cases	Cumulative lab-confirmed cases	Previously reported cumulative cases	Change in cumulative cases	Cumulative lab-confirmed cases rate
Harlow	E07000073	Lower tier local authority	24/03/2020	6			19			21.9
Harlow	E07000073	Lower tier local authority	23/03/2020	5			13			15
Harlow	E07000073	Lower tier local authority	22/03/2020	2			8			9.2
Harlow	E07000073	Lower tier local authority	21/03/2020	1			6			6.9
Harlow	E07000073	Lower tier local authority	20/03/2020	2			5			5.8
Harlow	E07000073	Lower tier local authority	15/03/2020	1			3			3.5
Harlow	E07000073	Lower tier local authority	13/03/2020	1			2			2.3
Harlow	E07000073	Lower tier local authority	12/03/2020	1			1			1.2
Harrogate	E07000165	Lower tier local authority	18/05/2020	0			280			174.4
Harrogate	E07000165	Lower tier local authority	16/05/2020	1			280			174.4
Harrogate	E07000165	Lower tier local authority	14/05/2020	4			279			173.8
Harrogate	E07000165	Lower tier local authority	13/05/2020	1			275			171.3
Harrogate	E07000165	Lower tier local authority	12/05/2020	6			274			170.7
Harrogate	E07000165	Lower tier local authority	11/05/2020	3			268			166.9
Harrogate	E07000165	Lower tier local authority	10/05/2020	1			265			165.1
Harrogate	E07000165	Lower tier local authority	09/05/2020	2			264			164.5
Harrogate	E07000165	Lower tier local authority	08/05/2020	1			262			163.2
Harrogate	E07000165	Lower tier local authority	06/05/2020	13			261			162.6
Harrogate	E07000165	Lower tier local authority	05/05/2020	6			248			154.5
Harrogate	E07000165	Lower tier local authority	04/05/2020	4			242			150.7
Harrogate	E07000165	Lower tier local authority	03/05/2020	3			238			148.3
Harrogate	E07000165	Lower tier local authority	02/05/2020	2			235			146.4
Harrogate	E07000165	Lower tier local authority	01/05/2020	3			233			145.1
Harrogate	E07000165	Lower tier local authority	30/04/2020	6			230			143.3
Harrogate	E07000165	Lower tier local authority	29/04/2020	7			224			139.5
Harrogate	E07000165	Lower tier local authority	28/04/2020	8			217			135.2
Harrogate	E07000165	Lower tier local authority	27/04/2020	6			209			130.2
Harrogate	E07000165	Lower tier local authority	26/04/2020	11			203			126.5
Harrogate	E07000165	Lower tier local authority	25/04/2020	4			192			119.6
Harrogate	E07000165	Lower tier local authority	24/04/2020	9			188			117.1
Harrogate	E07000165	Lower tier local authority	23/04/2020	7			179			111.5
Harrogate	E07000165	Lower tier local authority	22/04/2020	3			172			107.1
Harrogate	E07000165	Lower tier local authority	21/04/2020	3			169			105.3
Harrogate	E07000165	Lower tier local authority	20/04/2020	11			166			103.4
Harrogate	E07000165	Lower tier local authority	19/04/2020	5			155			96.6
Harrogate	E07000165	Lower tier local authority	18/04/2020	6			150			93.4
Harrogate	E07000165	Lower tier local authority	17/04/2020	6			144			89.7
Harrogate	E07000165	Lower tier local authority	16/04/2020	5			138			86
Harrogate	E07000165	Lower tier local authority	15/04/2020	9			133			82.8
Harrogate	E07000165	Lower tier local authority	14/04/2020	4			124			77.2
Harrogate	E07000165	Lower tier local authority	13/04/2020	5			120			74.8
Harrogate	E07000165	Lower tier local authority	12/04/2020	5			115			71.6
Harrogate	E07000165	Lower tier local authority	11/04/2020	4			110			68.5
Harrogate	E07000165	Lower tier local authority	10/04/2020	4			106			66
Harrogate	E07000165	Lower tier local authority	09/04/2020	7			102			63.5
Harrogate	E07000165	Lower tier local authority	08/04/2020	6			95			59.2
Harrogate	E07000165	Lower tier local authority	07/04/2020	8			89			55.4
Harrogate	E07000165	Lower tier local authority	06/04/2020	3			81			50.5
Harrogate	E07000165	Lower tier local authority	05/04/2020	5			78			48.6
Harrogate	E07000165	Lower tier local authority	04/04/2020	7			73			45.5
Harrogate	E07000165	Lower tier local authority	03/04/2020	9			66			41.1
Harrogate	E07000165	Lower tier local authority	02/04/2020	3			57			35.5
Harrogate	E07000165	Lower tier local authority	01/04/2020	10			54			33.6

Reported Cases up to 18 May 2020

Area name	Area code	Area type	Specimen date	Daily lab-confirmed cases	Previously reported daily cases	Change in daily cases	Cumulative lab-confirmed cases	Previously reported cumulative cases	Change in cumulative cases	Cumulative lab-confirmed cases rate
Harrogate	E07000165	Lower tier local authority	31/03/2020	3			44			27.4
Harrogate	E07000165	Lower tier local authority	30/03/2020	6			41			25.5
Harrogate	E07000165	Lower tier local authority	29/03/2020	6			35			21.8
Harrogate	E07000165	Lower tier local authority	28/03/2020	1			29			18.1
Harrogate	E07000165	Lower tier local authority	27/03/2020	3			28			17.4
Harrogate	E07000165	Lower tier local authority	26/03/2020	3			25			15.6
Harrogate	E07000165	Lower tier local authority	25/03/2020	6			22			13.7
Harrogate	E07000165	Lower tier local authority	24/03/2020	1			16			10
Harrogate	E07000165	Lower tier local authority	23/03/2020	3			15			9.3
Harrogate	E07000165	Lower tier local authority	21/03/2020	2			12			7.5
Harrogate	E07000165	Lower tier local authority	20/03/2020	5			10			6.2
Harrogate	E07000165	Lower tier local authority	19/03/2020	1			5			3.1
Harrogate	E07000165	Lower tier local authority	18/03/2020	2			4			2.5
Harrogate	E07000165	Lower tier local authority	14/03/2020	1			2			1.2
Harrogate	E07000165	Lower tier local authority	12/03/2020	1			1			0.6
Harrow	E09000015	Lower tier local authority	18/05/2020	0			1016			406.2
Harrow	E09000015	Lower tier local authority	17/05/2020	1			1016			406.2
Harrow	E09000015	Lower tier local authority	15/05/2020	2			1015			405.8
Harrow	E09000015	Lower tier local authority	14/05/2020	5			1013			405
Harrow	E09000015	Lower tier local authority	13/05/2020	1			1008			403
Harrow	E09000015	Lower tier local authority	11/05/2020	2			1007			402.6
Harrow	E09000015	Lower tier local authority	10/05/2020	1			1005			401.8
Harrow	E09000015	Lower tier local authority	09/05/2020	4			1004			401.4
Harrow	E09000015	Lower tier local authority	08/05/2020	6			1000			399.8
Harrow	E09000015	Lower tier local authority	07/05/2020	13			994			397.4
Harrow	E09000015	Lower tier local authority	06/05/2020	4			981			392.2
Harrow	E09000015	Lower tier local authority	05/05/2020	10			977			390.6
Harrow	E09000015	Lower tier local authority	04/05/2020	16			967			386.6
Harrow	E09000015	Lower tier local authority	03/05/2020	2			951			380.2
Harrow	E09000015	Lower tier local authority	02/05/2020	5			949			379.4
Harrow	E09000015	Lower tier local authority	01/05/2020	5			944			377.4
Harrow	E09000015	Lower tier local authority	30/04/2020	6			939			375.4
Harrow	E09000015	Lower tier local authority	29/04/2020	28			933			373
Harrow	E09000015	Lower tier local authority	28/04/2020	8			905			361.8
Harrow	E09000015	Lower tier local authority	27/04/2020	14			897			358.6
Harrow	E09000015	Lower tier local authority	26/04/2020	5			883			353
Harrow	E09000015	Lower tier local authority	25/04/2020	10			878			351
Harrow	E09000015	Lower tier local authority	24/04/2020	12			868			347
Harrow	E09000015	Lower tier local authority	23/04/2020	11			856			342.2
Harrow	E09000015	Lower tier local authority	22/04/2020	13			845			337.8
Harrow	E09000015	Lower tier local authority	21/04/2020	23			832			332.6
Harrow	E09000015	Lower tier local authority	20/04/2020	13			809			323.4
Harrow	E09000015	Lower tier local authority	19/04/2020	13			796			318.2
Harrow	E09000015	Lower tier local authority	18/04/2020	13			783			313
Harrow	E09000015	Lower tier local authority	17/04/2020	18			770			307.8
Harrow	E09000015	Lower tier local authority	16/04/2020	16			752			300.6
Harrow	E09000015	Lower tier local authority	15/04/2020	14			736			294.2
Harrow	E09000015	Lower tier local authority	14/04/2020	15			722			288.6
Harrow	E09000015	Lower tier local authority	13/04/2020	23			707			282.6
Harrow	E09000015	Lower tier local authority	12/04/2020	13			684			273.4
Harrow	E09000015	Lower tier local authority	11/04/2020	16			671			268.2
Harrow	E09000015	Lower tier local authority	10/04/2020	27			655			261.8
Harrow	E09000015	Lower tier local authority	09/04/2020	31			628			251.1

Reported Cases up to 18 May 2020

Area name	Area code	Area type	Specimen date	Daily lab-confirmed cases	Previously reported daily cases	Change in daily cases	Cumulative lab-confirmed cases	Previously reported cumulative cases	Change in cumulative cases	Cumulative lab-confirmed cases rate
Harrow	E09000015	Lower tier local authority	08/04/2020	25			597			238.7
Harrow	E09000015	Lower tier local authority	07/04/2020	29			572			228.7
Harrow	E09000015	Lower tier local authority	06/04/2020	25			543			217.1
Harrow	E09000015	Lower tier local authority	05/04/2020	26			518			207.1
Harrow	E09000015	Lower tier local authority	04/04/2020	24			492			196.7
Harrow	E09000015	Lower tier local authority	03/04/2020	23			468			187.1
Harrow	E09000015	Lower tier local authority	02/04/2020	31			445			177.9
Harrow	E09000015	Lower tier local authority	01/04/2020	23			414			165.5
Harrow	E09000015	Lower tier local authority	31/03/2020	26			391			156.3
Harrow	E09000015	Lower tier local authority	30/03/2020	28			365			145.9
Harrow	E09000015	Lower tier local authority	29/03/2020	22			337			134.7
Harrow	E09000015	Lower tier local authority	28/03/2020	27			315			125.9
Harrow	E09000015	Lower tier local authority	27/03/2020	39			288			115.1
Harrow	E09000015	Lower tier local authority	26/03/2020	29			249			99.5
Harrow	E09000015	Lower tier local authority	25/03/2020	29			220			87.9
Harrow	E09000015	Lower tier local authority	24/03/2020	26			191			76.4
Harrow	E09000015	Lower tier local authority	23/03/2020	19			165			66
Harrow	E09000015	Lower tier local authority	22/03/2020	15			146			58.4
Harrow	E09000015	Lower tier local authority	21/03/2020	18			131			52.4
Harrow	E09000015	Lower tier local authority	20/03/2020	14			113			45.2
Harrow	E09000015	Lower tier local authority	19/03/2020	11			99			39.6
Harrow	E09000015	Lower tier local authority	18/03/2020	23			88			35.2
Harrow	E09000015	Lower tier local authority	17/03/2020	14			65			26
Harrow	E09000015	Lower tier local authority	16/03/2020	12			51			20.4
Harrow	E09000015	Lower tier local authority	15/03/2020	6			39			15.6
Harrow	E09000015	Lower tier local authority	14/03/2020	9			33			13.2
Harrow	E09000015	Lower tier local authority	13/03/2020	4			24			9.6
Harrow	E09000015	Lower tier local authority	12/03/2020	8			20			8
Harrow	E09000015	Lower tier local authority	11/03/2020	5			12			4.8
Harrow	E09000015	Lower tier local authority	10/03/2020	1			7			2.8
Harrow	E09000015	Lower tier local authority	09/03/2020	5			6			2.4
Harrow	E09000015	Lower tier local authority	03/03/2020	1			1			0.4
Hart	E07000089	Lower tier local authority	18/05/2020	1			175			181.7
Hart	E07000089	Lower tier local authority	16/05/2020	3			174			180.7
Hart	E07000089	Lower tier local authority	15/05/2020	1			171			177.6
Hart	E07000089	Lower tier local authority	14/05/2020	2			170			176.5
Hart	E07000089	Lower tier local authority	13/05/2020	1			168			174.5
Hart	E07000089	Lower tier local authority	10/05/2020	3			167			173.4
Hart	E07000089	Lower tier local authority	09/05/2020	1			164			170.3
Hart	E07000089	Lower tier local authority	05/05/2020	1			163			169.3
Hart	E07000089	Lower tier local authority	04/05/2020	1			162			168.2
Hart	E07000089	Lower tier local authority	03/05/2020	3			161			167.2
Hart	E07000089	Lower tier local authority	02/05/2020	1			158			164.1
Hart	E07000089	Lower tier local authority	01/05/2020	4			157			163
Hart	E07000089	Lower tier local authority	29/04/2020	2			153			158.9
Hart	E07000089	Lower tier local authority	28/04/2020	2			151			156.8
Hart	E07000089	Lower tier local authority	27/04/2020	1			149			154.7
Hart	E07000089	Lower tier local authority	25/04/2020	3			148			153.7
Hart	E07000089	Lower tier local authority	24/04/2020	9			145			150.6
Hart	E07000089	Lower tier local authority	23/04/2020	3			136			141.2
Hart	E07000089	Lower tier local authority	22/04/2020	3			133			138.1
Hart	E07000089	Lower tier local authority	21/04/2020	1			130			135
Hart	E07000089	Lower tier local authority	20/04/2020	3			129			134

Reported Cases up to 18 May 2020

Area name	Area code	Area type	Specimen date	Daily lab-confirmed cases	Previously reported daily cases	Change in daily cases	Cumulative lab-confirmed cases	Previously reported cumulative cases	Change in cumulative cases	Cumulative lab-confirmed cases rate
Hart	E07000089	Lower tier local authority	19/04/2020	1			126			130.9
Hart	E07000089	Lower tier local authority	18/04/2020	2			125			129.8
Hart	E07000089	Lower tier local authority	17/04/2020	5			123			127.7
Hart	E07000089	Lower tier local authority	16/04/2020	5			118			122.5
Hart	E07000089	Lower tier local authority	15/04/2020	10			113			117.4
Hart	E07000089	Lower tier local authority	14/04/2020	9			103			107
Hart	E07000089	Lower tier local authority	13/04/2020	6			94			97.6
Hart	E07000089	Lower tier local authority	12/04/2020	3			88			91.4
Hart	E07000089	Lower tier local authority	11/04/2020	2			85			88.3
Hart	E07000089	Lower tier local authority	10/04/2020	3			83			86.2
Hart	E07000089	Lower tier local authority	09/04/2020	3			80			83.1
Hart	E07000089	Lower tier local authority	08/04/2020	7			77			80
Hart	E07000089	Lower tier local authority	07/04/2020	10			70			72.7
Hart	E07000089	Lower tier local authority	05/04/2020	4			60			62.3
Hart	E07000089	Lower tier local authority	04/04/2020	3			56			58.2
Hart	E07000089	Lower tier local authority	03/04/2020	3			53			55
Hart	E07000089	Lower tier local authority	02/04/2020	1			50			51.9
Hart	E07000089	Lower tier local authority	01/04/2020	3			49			50.9
Hart	E07000089	Lower tier local authority	31/03/2020	7			46			47.8
Hart	E07000089	Lower tier local authority	30/03/2020	7			39			40.5
Hart	E07000089	Lower tier local authority	29/03/2020	4			32			33.2
Hart	E07000089	Lower tier local authority	28/03/2020	6			28			29.1
Hart	E07000089	Lower tier local authority	27/03/2020	4			22			22.8
Hart	E07000089	Lower tier local authority	26/03/2020	5			18			18.7
Hart	E07000089	Lower tier local authority	25/03/2020	3			13			13.5
Hart	E07000089	Lower tier local authority	24/03/2020	2			10			10.4
Hart	E07000089	Lower tier local authority	23/03/2020	1			8			8.3
Hart	E07000089	Lower tier local authority	22/03/2020	1			7			7.3
Hart	E07000089	Lower tier local authority	21/03/2020	1			6			6.2
Hart	E07000089	Lower tier local authority	19/03/2020	1			5			5.2
Hart	E07000089	Lower tier local authority	17/03/2020	1			4			4.2
Hart	E07000089	Lower tier local authority	16/03/2020	1			3			3.1
Hart	E07000089	Lower tier local authority	14/03/2020	1			2			2.1
Hart	E07000089	Lower tier local authority	12/03/2020	1			1			1
Hartlepool	E06000001	Lower tier local authority	18/05/2020	0			304			326
Hartlepool	E06000001	Lower tier local authority	16/05/2020	4			304			326
Hartlepool	E06000001	Lower tier local authority	15/05/2020	4			300			321.7
Hartlepool	E06000001	Lower tier local authority	14/05/2020	1			296			317.5
Hartlepool	E06000001	Lower tier local authority	13/05/2020	6			295			316.4
Hartlepool	E06000001	Lower tier local authority	12/05/2020	11			289			309.9
Hartlepool	E06000001	Lower tier local authority	11/05/2020	5			278			298.1
Hartlepool	E06000001	Lower tier local authority	10/05/2020	6			273			292.8
Hartlepool	E06000001	Lower tier local authority	09/05/2020	8			267			286.4
Hartlepool	E06000001	Lower tier local authority	08/05/2020	4			259			277.8
Hartlepool	E06000001	Lower tier local authority	07/05/2020	10			255			273.5
Hartlepool	E06000001	Lower tier local authority	06/05/2020	8			245			262.8
Hartlepool	E06000001	Lower tier local authority	05/05/2020	4			237			254.2
Hartlepool	E06000001	Lower tier local authority	04/05/2020	7			233			249.9
Hartlepool	E06000001	Lower tier local authority	03/05/2020	2			226			242.4
Hartlepool	E06000001	Lower tier local authority	02/05/2020	4			224			240.2
Hartlepool	E06000001	Lower tier local authority	01/05/2020	4			220			235.9
Hartlepool	E06000001	Lower tier local authority	30/04/2020	4			216			231.7
Hartlepool	E06000001	Lower tier local authority	29/04/2020	10			212			227.4

Reported Cases up to 18 May 2020

Area name	Area code	Area type	Specimen date	Daily lab-confirmed cases	Previously reported daily cases	Change in daily cases	Cumulative lab-confirmed cases	Previously reported cumulative cases	Change in cumulative cases	Cumulative lab-confirmed cases rate
Hartlepool	E06000001	Lower tier local authority	28/04/2020	7			202			216.6
Hartlepool	E06000001	Lower tier local authority	27/04/2020	6			195			209.1
Hartlepool	E06000001	Lower tier local authority	26/04/2020	7			189			202.7
Hartlepool	E06000001	Lower tier local authority	25/04/2020	3			182			195.2
Hartlepool	E06000001	Lower tier local authority	24/04/2020	9			179			192
Hartlepool	E06000001	Lower tier local authority	23/04/2020	19			170			182.3
Hartlepool	E06000001	Lower tier local authority	22/04/2020	9			151			161.9
Hartlepool	E06000001	Lower tier local authority	21/04/2020	8			142			152.3
Hartlepool	E06000001	Lower tier local authority	20/04/2020	7			134			143.7
Hartlepool	E06000001	Lower tier local authority	19/04/2020	3			127			136.2
Hartlepool	E06000001	Lower tier local authority	18/04/2020	11			124			133
Hartlepool	E06000001	Lower tier local authority	16/04/2020	5			113			121.2
Hartlepool	E06000001	Lower tier local authority	15/04/2020	7			108			115.8
Hartlepool	E06000001	Lower tier local authority	14/04/2020	8			101			108.3
Hartlepool	E06000001	Lower tier local authority	13/04/2020	4			93			99.7
Hartlepool	E06000001	Lower tier local authority	12/04/2020	6			89			95.5
Hartlepool	E06000001	Lower tier local authority	11/04/2020	4			83			89
Hartlepool	E06000001	Lower tier local authority	10/04/2020	4			79			84.7
Hartlepool	E06000001	Lower tier local authority	09/04/2020	9			75			80.4
Hartlepool	E06000001	Lower tier local authority	08/04/2020	6			66			70.8
Hartlepool	E06000001	Lower tier local authority	07/04/2020	11			60			64.3
Hartlepool	E06000001	Lower tier local authority	06/04/2020	9			49			52.6
Hartlepool	E06000001	Lower tier local authority	05/04/2020	3			40			42.9
Hartlepool	E06000001	Lower tier local authority	04/04/2020	6			37			39.7
Hartlepool	E06000001	Lower tier local authority	03/04/2020	6			31			33.2
Hartlepool	E06000001	Lower tier local authority	02/04/2020	2			25			26.8
Hartlepool	E06000001	Lower tier local authority	01/04/2020	3			23			24.7
Hartlepool	E06000001	Lower tier local authority	31/03/2020	3			20			21.4
Hartlepool	E06000001	Lower tier local authority	30/03/2020	5			17			18.2
Hartlepool	E06000001	Lower tier local authority	29/03/2020	1			12			12.9
Hartlepool	E06000001	Lower tier local authority	28/03/2020	3			11			11.8
Hartlepool	E06000001	Lower tier local authority	27/03/2020	2			8			8.6
Hartlepool	E06000001	Lower tier local authority	26/03/2020	1			6			6.4
Hartlepool	E06000001	Lower tier local authority	25/03/2020	2			5			5.4
Hartlepool	E06000001	Lower tier local authority	20/03/2020	1			3			3.2
Hartlepool	E06000001	Lower tier local authority	18/03/2020	1			2			2.1
Hartlepool	E06000001	Lower tier local authority	16/03/2020	1			1			1.1
Hastings	E07000062	Lower tier local authority	18/05/2020	0			49			52.8
Hastings	E07000062	Lower tier local authority	17/05/2020	1			49			52.8
Hastings	E07000062	Lower tier local authority	14/05/2020	2			48			51.7
Hastings	E07000062	Lower tier local authority	13/05/2020	1			46			49.5
Hastings	E07000062	Lower tier local authority	12/05/2020	1			45			48.5
Hastings	E07000062	Lower tier local authority	05/05/2020	1			44			47.4
Hastings	E07000062	Lower tier local authority	04/05/2020	2			43			46.3
Hastings	E07000062	Lower tier local authority	30/04/2020	1			41			44.2
Hastings	E07000062	Lower tier local authority	29/04/2020	1			40			43.1
Hastings	E07000062	Lower tier local authority	28/04/2020	1			39			42
Hastings	E07000062	Lower tier local authority	26/04/2020	2			38			40.9
Hastings	E07000062	Lower tier local authority	23/04/2020	1			36			38.8
Hastings	E07000062	Lower tier local authority	21/04/2020	1			35			37.7
Hastings	E07000062	Lower tier local authority	20/04/2020	1			34			36.6
Hastings	E07000062	Lower tier local authority	17/04/2020	1			33			35.5
Hastings	E07000062	Lower tier local authority	14/04/2020	2			32			34.5

Reported Cases up to 18 May 2020

Area name	Area code	Area type	Specimen date	Daily lab-confirmed cases	Previously reported daily cases	Change in daily cases	Cumulative lab-confirmed cases	Previously reported cumulative cases	Change in cumulative cases	Cumulative lab-confirmed cases rate
Hastings	E07000062	Lower tier local authority	13/04/2020	1			30			32.3
Hastings	E07000062	Lower tier local authority	12/04/2020	1			29			31.2
Hastings	E07000062	Lower tier local authority	11/04/2020	1			28			30.2
Hastings	E07000062	Lower tier local authority	09/04/2020	1			27			29.1
Hastings	E07000062	Lower tier local authority	08/04/2020	1			26			28
Hastings	E07000062	Lower tier local authority	07/04/2020	2			25			26.9
Hastings	E07000062	Lower tier local authority	06/04/2020	4			23			24.8
Hastings	E07000062	Lower tier local authority	05/04/2020	1			19			20.5
Hastings	E07000062	Lower tier local authority	04/04/2020	1			18			19.4
Hastings	E07000062	Lower tier local authority	03/04/2020	1			17			18.3
Hastings	E07000062	Lower tier local authority	02/04/2020	2			16			17.2
Hastings	E07000062	Lower tier local authority	01/04/2020	3			14			15.1
Hastings	E07000062	Lower tier local authority	29/03/2020	4			11			11.8
Hastings	E07000062	Lower tier local authority	28/03/2020	1			7			7.5
Hastings	E07000062	Lower tier local authority	27/03/2020	2			6			6.5
Hastings	E07000062	Lower tier local authority	26/03/2020	2			4			4.3
Hastings	E07000062	Lower tier local authority	24/03/2020	1			2			2.2
Hastings	E07000062	Lower tier local authority	16/03/2020	1			1			1.1
Havant	E07000090	Lower tier local authority	18/05/2020	0			236			187.6
Havant	E07000090	Lower tier local authority	15/05/2020	10			236			187.6
Havant	E07000090	Lower tier local authority	12/05/2020	12			226			179.6
Havant	E07000090	Lower tier local authority	10/05/2020	2			214			170.1
Havant	E07000090	Lower tier local authority	09/05/2020	2			212			168.5
Havant	E07000090	Lower tier local authority	08/05/2020	1			210			166.9
Havant	E07000090	Lower tier local authority	07/05/2020	3			209			166.1
Havant	E07000090	Lower tier local authority	05/05/2020	1			206			163.7
Havant	E07000090	Lower tier local authority	04/05/2020	1			205			162.9
Havant	E07000090	Lower tier local authority	03/05/2020	1			204			162.1
Havant	E07000090	Lower tier local authority	02/05/2020	1			203			161.4
Havant	E07000090	Lower tier local authority	30/04/2020	1			202			160.6
Havant	E07000090	Lower tier local authority	29/04/2020	2			201			159.8
Havant	E07000090	Lower tier local authority	28/04/2020	2			199			158.2
Havant	E07000090	Lower tier local authority	27/04/2020	4			197			156.6
Havant	E07000090	Lower tier local authority	26/04/2020	5			193			153.4
Havant	E07000090	Lower tier local authority	25/04/2020	2			188			149.4
Havant	E07000090	Lower tier local authority	24/04/2020	10			186			147.8
Havant	E07000090	Lower tier local authority	23/04/2020	6			176			139.9
Havant	E07000090	Lower tier local authority	22/04/2020	4			170			135.1
Havant	E07000090	Lower tier local authority	21/04/2020	4			166			131.9
Havant	E07000090	Lower tier local authority	20/04/2020	6			162			128.8
Havant	E07000090	Lower tier local authority	19/04/2020	3			156			124
Havant	E07000090	Lower tier local authority	18/04/2020	3			153			121.6
Havant	E07000090	Lower tier local authority	17/04/2020	5			150			119.2
Havant	E07000090	Lower tier local authority	16/04/2020	5			145			115.3
Havant	E07000090	Lower tier local authority	15/04/2020	8			140			111.3
Havant	E07000090	Lower tier local authority	14/04/2020	2			132			104.9
Havant	E07000090	Lower tier local authority	13/04/2020	3			130			103.3
Havant	E07000090	Lower tier local authority	12/04/2020	3			127			100.9
Havant	E07000090	Lower tier local authority	11/04/2020	2			124			98.6
Havant	E07000090	Lower tier local authority	10/04/2020	4			122			97
Havant	E07000090	Lower tier local authority	09/04/2020	3			118			93.8
Havant	E07000090	Lower tier local authority	08/04/2020	6			115			91.4
Havant	E07000090	Lower tier local authority	07/04/2020	13			109			86.6

Reported Cases up to 18 May 2020

Area name	Area code	Area type	Specimen date	Daily lab-confirmed cases	Previously reported daily cases	Change in daily cases	Cumulative lab-confirmed cases	Previously reported cumulative cases	Change in cumulative cases	Cumulative lab-confirmed cases rate
Havant	E07000090	Lower tier local authority	06/04/2020	4			96			76.3
Havant	E07000090	Lower tier local authority	05/04/2020	7			92			73.1
Havant	E07000090	Lower tier local authority	04/04/2020	4			85			67.6
Havant	E07000090	Lower tier local authority	03/04/2020	8			81			64.4
Havant	E07000090	Lower tier local authority	02/04/2020	8			73			58
Havant	E07000090	Lower tier local authority	01/04/2020	9			65			51.7
Havant	E07000090	Lower tier local authority	31/03/2020	5			56			44.5
Havant	E07000090	Lower tier local authority	30/03/2020	5			51			40.5
Havant	E07000090	Lower tier local authority	29/03/2020	1			46			36.6
Havant	E07000090	Lower tier local authority	28/03/2020	5			45			35.8
Havant	E07000090	Lower tier local authority	27/03/2020	3			40			31.8
Havant	E07000090	Lower tier local authority	26/03/2020	4			37			29.4
Havant	E07000090	Lower tier local authority	25/03/2020	4			33			26.2
Havant	E07000090	Lower tier local authority	24/03/2020	3			29			23.1
Havant	E07000090	Lower tier local authority	23/03/2020	1			26			20.7
Havant	E07000090	Lower tier local authority	22/03/2020	6			25			19.9
Havant	E07000090	Lower tier local authority	21/03/2020	4			19			15.1
Havant	E07000090	Lower tier local authority	20/03/2020	1			15			11.9
Havant	E07000090	Lower tier local authority	19/03/2020	3			14			11.1
Havant	E07000090	Lower tier local authority	18/03/2020	2			11			8.7
Havant	E07000090	Lower tier local authority	17/03/2020	1			9			7.2
Havant	E07000090	Lower tier local authority	16/03/2020	3			8			6.4
Havant	E07000090	Lower tier local authority	15/03/2020	1			5			4
Havant	E07000090	Lower tier local authority	13/03/2020	2			4			3.2
Havant	E07000090	Lower tier local authority	11/03/2020	2			2			1.6
Havering	E09000016	Lower tier local authority	18/05/2020	0			690			267.6
Havering	E09000016	Lower tier local authority	15/05/2020	5			690			267.6
Havering	E09000016	Lower tier local authority	14/05/2020	2			685			265.7
Havering	E09000016	Lower tier local authority	12/05/2020	1			683			264.9
Havering	E09000016	Lower tier local authority	11/05/2020	2			682			264.5
Havering	E09000016	Lower tier local authority	10/05/2020	1			680			263.8
Havering	E09000016	Lower tier local authority	06/05/2020	2			679			263.4
Havering	E09000016	Lower tier local authority	05/05/2020	5			677			262.6
Havering	E09000016	Lower tier local authority	04/05/2020	9			672			260.7
Havering	E09000016	Lower tier local authority	03/05/2020	2			663			257.2
Havering	E09000016	Lower tier local authority	02/05/2020	4			661			256.4
Havering	E09000016	Lower tier local authority	01/05/2020	17			657			254.8
Havering	E09000016	Lower tier local authority	30/04/2020	4			640			248.2
Havering	E09000016	Lower tier local authority	29/04/2020	2			636			246.7
Havering	E09000016	Lower tier local authority	28/04/2020	2			634			245.9
Havering	E09000016	Lower tier local authority	27/04/2020	8			632			245.1
Havering	E09000016	Lower tier local authority	26/04/2020	1			624			242
Havering	E09000016	Lower tier local authority	25/04/2020	5			623			241.7
Havering	E09000016	Lower tier local authority	24/04/2020	7			618			239.7
Havering	E09000016	Lower tier local authority	23/04/2020	8			611			237
Havering	E09000016	Lower tier local authority	22/04/2020	10			603			233.9
Havering	E09000016	Lower tier local authority	21/04/2020	7			593			230
Havering	E09000016	Lower tier local authority	20/04/2020	11			586			227.3
Havering	E09000016	Lower tier local authority	19/04/2020	10			575			223
Havering	E09000016	Lower tier local authority	18/04/2020	9			565			219.2
Havering	E09000016	Lower tier local authority	17/04/2020	8			556			215.7
Havering	E09000016	Lower tier local authority	16/04/2020	19			548			212.6
Havering	E09000016	Lower tier local authority	15/04/2020	16			529			205.2

Reported Cases up to 18 May 2020

Area name	Area code	Area type	Specimen date	Daily lab-confirmed cases	Previously reported daily cases	Change in daily cases	Cumulative lab-confirmed cases	Previously reported cumulative cases	Change in cumulative cases	Cumulative lab-confirmed cases rate
Havering	E09000016	Lower tier local authority	14/04/2020	14			513			199
Havering	E09000016	Lower tier local authority	13/04/2020	17			499			193.6
Havering	E09000016	Lower tier local authority	12/04/2020	19			482			187
Havering	E09000016	Lower tier local authority	11/04/2020	18			463			179.6
Havering	E09000016	Lower tier local authority	10/04/2020	26			445			172.6
Havering	E09000016	Lower tier local authority	09/04/2020	25			419			162.5
Havering	E09000016	Lower tier local authority	08/04/2020	31			394			152.8
Havering	E09000016	Lower tier local authority	07/04/2020	33			363			140.8
Havering	E09000016	Lower tier local authority	06/04/2020	22			330			128
Havering	E09000016	Lower tier local authority	05/04/2020	20			308			119.5
Havering	E09000016	Lower tier local authority	04/04/2020	21			288			111.7
Havering	E09000016	Lower tier local authority	03/04/2020	32			267			103.6
Havering	E09000016	Lower tier local authority	02/04/2020	30			235			91.2
Havering	E09000016	Lower tier local authority	01/04/2020	29			205			79.5
Havering	E09000016	Lower tier local authority	31/03/2020	26			176			68.3
Havering	E09000016	Lower tier local authority	30/03/2020	16			150			58.2
Havering	E09000016	Lower tier local authority	29/03/2020	9			134			52
Havering	E09000016	Lower tier local authority	28/03/2020	6			125			48.5
Havering	E09000016	Lower tier local authority	27/03/2020	10			119			46.2
Havering	E09000016	Lower tier local authority	26/03/2020	11			109			42.3
Havering	E09000016	Lower tier local authority	25/03/2020	13			98			38
Havering	E09000016	Lower tier local authority	24/03/2020	16			85			33
Havering	E09000016	Lower tier local authority	23/03/2020	10			69			26.8
Havering	E09000016	Lower tier local authority	22/03/2020	13			59			22.9
Havering	E09000016	Lower tier local authority	21/03/2020	6			46			17.8
Havering	E09000016	Lower tier local authority	20/03/2020	4			40			15.5
Havering	E09000016	Lower tier local authority	19/03/2020	7			36			14
Havering	E09000016	Lower tier local authority	18/03/2020	11			29			11.2
Havering	E09000016	Lower tier local authority	17/03/2020	3			18			7
Havering	E09000016	Lower tier local authority	16/03/2020	2			15			5.8
Havering	E09000016	Lower tier local authority	15/03/2020	4			13			5
Havering	E09000016	Lower tier local authority	14/03/2020	2			9			3.5
Havering	E09000016	Lower tier local authority	13/03/2020	1			7			2.7
Havering	E09000016	Lower tier local authority	12/03/2020	1			6			2.3
Havering	E09000016	Lower tier local authority	11/03/2020	2			5			1.9
Havering	E09000016	Lower tier local authority	09/03/2020	1			3			1.2
Havering	E09000016	Lower tier local authority	06/03/2020	2			2			0.8
Herefordshire, County of	E06000019	Lower tier local authority	18/05/2020	0			423			220.2
Herefordshire, County of	E06000019	Lower tier local authority	16/05/2020	1			423			220.2
Herefordshire, County of	E06000019	Lower tier local authority	15/05/2020	8			422			219.7
Herefordshire, County of	E06000019	Lower tier local authority	14/05/2020	1			414			215.5
Herefordshire, County of	E06000019	Lower tier local authority	12/05/2020	5			413			215
Herefordshire, County of	E06000019	Lower tier local authority	11/05/2020	5			408			212.4
Herefordshire, County of	E06000019	Lower tier local authority	09/05/2020	3			403			209.8
Herefordshire, County of	E06000019	Lower tier local authority	08/05/2020	31			400			208.2
Herefordshire, County of	E06000019	Lower tier local authority	07/05/2020	19			369			192.1
Herefordshire, County of	E06000019	Lower tier local authority	06/05/2020	10			350			182.2
Herefordshire, County of	E06000019	Lower tier local authority	05/05/2020	7			340			177
Herefordshire, County of	E06000019	Lower tier local authority	04/05/2020	8			333			173.3
Herefordshire, County of	E06000019	Lower tier local authority	03/05/2020	5			325			169.2
Herefordshire, County of	E06000019	Lower tier local authority	02/05/2020	7			320			166.6
Herefordshire, County of	E06000019	Lower tier local authority	01/05/2020	9			313			162.9
Herefordshire, County of	E06000019	Lower tier local authority	30/04/2020	3			304			158.2

Reported Cases up to 18 May 2020

Area name	Area code	Area type	Specimen date	Daily lab-confirmed cases	Previously reported daily cases	Change in daily cases	Cumulative lab-confirmed cases	Previously reported cumulative cases	Change in cumulative cases	Cumulative lab-confirmed cases rate
Herefordshire, County of	E06000019	Lower tier local authority	29/04/2020	2			301			156.7
Herefordshire, County of	E06000019	Lower tier local authority	28/04/2020	11			299			155.6
Herefordshire, County of	E06000019	Lower tier local authority	27/04/2020	24			288			149.9
Herefordshire, County of	E06000019	Lower tier local authority	26/04/2020	15			264			137.4
Herefordshire, County of	E06000019	Lower tier local authority	25/04/2020	3			249			129.6
Herefordshire, County of	E06000019	Lower tier local authority	24/04/2020	30			246			128.1
Herefordshire, County of	E06000019	Lower tier local authority	23/04/2020	13			216			112.4
Herefordshire, County of	E06000019	Lower tier local authority	22/04/2020	20			203			105.7
Herefordshire, County of	E06000019	Lower tier local authority	21/04/2020	11			183			95.3
Herefordshire, County of	E06000019	Lower tier local authority	20/04/2020	14			172			89.5
Herefordshire, County of	E06000019	Lower tier local authority	19/04/2020	6			158			82.2
Herefordshire, County of	E06000019	Lower tier local authority	18/04/2020	10			152			79.1
Herefordshire, County of	E06000019	Lower tier local authority	17/04/2020	6			142			73.9
Herefordshire, County of	E06000019	Lower tier local authority	16/04/2020	5			136			70.8
Herefordshire, County of	E06000019	Lower tier local authority	15/04/2020	3			131			68.2
Herefordshire, County of	E06000019	Lower tier local authority	14/04/2020	5			128			66.6
Herefordshire, County of	E06000019	Lower tier local authority	13/04/2020	7			123			64
Herefordshire, County of	E06000019	Lower tier local authority	12/04/2020	9			116			60.4
Herefordshire, County of	E06000019	Lower tier local authority	11/04/2020	6			107			55.7
Herefordshire, County of	E06000019	Lower tier local authority	10/04/2020	6			101			52.6
Herefordshire, County of	E06000019	Lower tier local authority	09/04/2020	5			95			49.5
Herefordshire, County of	E06000019	Lower tier local authority	08/04/2020	5			90			46.8
Herefordshire, County of	E06000019	Lower tier local authority	07/04/2020	3			85			44.2
Herefordshire, County of	E06000019	Lower tier local authority	06/04/2020	11			82			42.7
Herefordshire, County of	E06000019	Lower tier local authority	05/04/2020	4			71			37
Herefordshire, County of	E06000019	Lower tier local authority	04/04/2020	4			67			34.9
Herefordshire, County of	E06000019	Lower tier local authority	03/04/2020	5			63			32.8
Herefordshire, County of	E06000019	Lower tier local authority	02/04/2020	4			58			30.2
Herefordshire, County of	E06000019	Lower tier local authority	01/04/2020	6			54			28.1
Herefordshire, County of	E06000019	Lower tier local authority	31/03/2020	9			48			25
Herefordshire, County of	E06000019	Lower tier local authority	30/03/2020	5			39			20.3
Herefordshire, County of	E06000019	Lower tier local authority	29/03/2020	4			34			17.7
Herefordshire, County of	E06000019	Lower tier local authority	28/03/2020	4			30			15.6
Herefordshire, County of	E06000019	Lower tier local authority	27/03/2020	2			26			13.5
Herefordshire, County of	E06000019	Lower tier local authority	26/03/2020	1			24			12.5
Herefordshire, County of	E06000019	Lower tier local authority	24/03/2020	3			23			12
Herefordshire, County of	E06000019	Lower tier local authority	23/03/2020	5			20			10.4
Herefordshire, County of	E06000019	Lower tier local authority	22/03/2020	3			15			7.8
Herefordshire, County of	E06000019	Lower tier local authority	20/03/2020	5			12			6.2
Herefordshire, County of	E06000019	Lower tier local authority	17/03/2020	1			7			3.6
Herefordshire, County of	E06000019	Lower tier local authority	15/03/2020	3			6			3.1
Herefordshire, County of	E06000019	Lower tier local authority	14/03/2020	1			3			1.6
Herefordshire, County of	E06000019	Lower tier local authority	13/03/2020	1			2			1
Herefordshire, County of	E06000019	Lower tier local authority	06/03/2020	1			1			0.5
Hertsmere	E07000098	Lower tier local authority	18/05/2020	0			386			370.4
Hertsmere	E07000098	Lower tier local authority	16/05/2020	1			386			370.4
Hertsmere	E07000098	Lower tier local authority	14/05/2020	1			385			369.5
Hertsmere	E07000098	Lower tier local authority	13/05/2020	3			384			368.5
Hertsmere	E07000098	Lower tier local authority	12/05/2020	1			381			365.6
Hertsmere	E07000098	Lower tier local authority	11/05/2020	2			380			364.7
Hertsmere	E07000098	Lower tier local authority	08/05/2020	1			378			362.7
Hertsmere	E07000098	Lower tier local authority	06/05/2020	1			377			361.8
Hertsmere	E07000098	Lower tier local authority	05/05/2020	3			376			360.8

Reported Cases up to 18 May 2020

Area name	Area code	Area type	Specimen date	Daily lab-confirmed cases	Previously reported daily cases	Change in daily cases	Cumulative lab-confirmed cases	Previously reported cumulative cases	Change in cumulative cases	Cumulative lab-confirmed cases rate
Hertsmere	E07000098	Lower tier local authority	04/05/2020	5			373			357.9
Hertsmere	E07000098	Lower tier local authority	02/05/2020	7			368			353.2
Hertsmere	E07000098	Lower tier local authority	01/05/2020	2			361			346.4
Hertsmere	E07000098	Lower tier local authority	30/04/2020	4			359			344.5
Hertsmere	E07000098	Lower tier local authority	29/04/2020	8			355			340.7
Hertsmere	E07000098	Lower tier local authority	28/04/2020	8			347			333
Hertsmere	E07000098	Lower tier local authority	27/04/2020	3			339			325.3
Hertsmere	E07000098	Lower tier local authority	26/04/2020	1			336			322.4
Hertsmere	E07000098	Lower tier local authority	25/04/2020	3			335			321.5
Hertsmere	E07000098	Lower tier local authority	24/04/2020	6			332			318.6
Hertsmere	E07000098	Lower tier local authority	23/04/2020	1			326			312.8
Hertsmere	E07000098	Lower tier local authority	22/04/2020	3			325			311.9
Hertsmere	E07000098	Lower tier local authority	21/04/2020	8			322			309
Hertsmere	E07000098	Lower tier local authority	20/04/2020	6			314			301.3
Hertsmere	E07000098	Lower tier local authority	19/04/2020	6			308			295.6
Hertsmere	E07000098	Lower tier local authority	18/04/2020	6			302			289.8
Hertsmere	E07000098	Lower tier local authority	17/04/2020	6			296			284.1
Hertsmere	E07000098	Lower tier local authority	16/04/2020	8			290			278.3
Hertsmere	E07000098	Lower tier local authority	15/04/2020	8			282			270.6
Hertsmere	E07000098	Lower tier local authority	13/04/2020	10			274			262.9
Hertsmere	E07000098	Lower tier local authority	12/04/2020	9			264			253.3
Hertsmere	E07000098	Lower tier local authority	11/04/2020	4			255			244.7
Hertsmere	E07000098	Lower tier local authority	10/04/2020	10			251			240.9
Hertsmere	E07000098	Lower tier local authority	09/04/2020	13			241			231.3
Hertsmere	E07000098	Lower tier local authority	08/04/2020	17			228			218.8
Hertsmere	E07000098	Lower tier local authority	07/04/2020	14			211			202.5
Hertsmere	E07000098	Lower tier local authority	06/04/2020	11			197			189.1
Hertsmere	E07000098	Lower tier local authority	05/04/2020	9			186			178.5
Hertsmere	E07000098	Lower tier local authority	04/04/2020	5			177			169.9
Hertsmere	E07000098	Lower tier local authority	03/04/2020	13			172			165.1
Hertsmere	E07000098	Lower tier local authority	02/04/2020	18			159			152.6
Hertsmere	E07000098	Lower tier local authority	01/04/2020	11			141			135.3
Hertsmere	E07000098	Lower tier local authority	31/03/2020	16			130			124.8
Hertsmere	E07000098	Lower tier local authority	30/03/2020	15			114			109.4
Hertsmere	E07000098	Lower tier local authority	29/03/2020	7			99			95
Hertsmere	E07000098	Lower tier local authority	28/03/2020	8			92			88.3
Hertsmere	E07000098	Lower tier local authority	27/03/2020	10			84			80.6
Hertsmere	E07000098	Lower tier local authority	26/03/2020	10			74			71
Hertsmere	E07000098	Lower tier local authority	25/03/2020	12			64			61.4
Hertsmere	E07000098	Lower tier local authority	24/03/2020	10			52			49.9
Hertsmere	E07000098	Lower tier local authority	23/03/2020	9			42			40.3
Hertsmere	E07000098	Lower tier local authority	22/03/2020	6			33			31.7
Hertsmere	E07000098	Lower tier local authority	21/03/2020	2			27			25.9
Hertsmere	E07000098	Lower tier local authority	20/03/2020	3			25			24
Hertsmere	E07000098	Lower tier local authority	19/03/2020	5			22			21.1
Hertsmere	E07000098	Lower tier local authority	18/03/2020	6			17			16.3
Hertsmere	E07000098	Lower tier local authority	16/03/2020	3			11			10.6
Hertsmere	E07000098	Lower tier local authority	15/03/2020	2			8			7.7
Hertsmere	E07000098	Lower tier local authority	14/03/2020	1			6			5.8
Hertsmere	E07000098	Lower tier local authority	13/03/2020	2			5			4.8
Hertsmere	E07000098	Lower tier local authority	11/03/2020	1			3			2.9
Hertsmere	E07000098	Lower tier local authority	04/03/2020	1			2			1.9
Hertsmere	E07000098	Lower tier local authority	03/03/2020	1			1			1

Reported Cases up to 18 May 2020

Area name	Area code	Area type	Specimen date	Daily lab-confirmed cases	Previously reported daily cases	Change in daily cases	Cumulative lab-confirmed cases	Previously reported cumulative cases	Change in cumulative cases	Cumulative lab-confirmed cases rate
High Peak	E07000037	Lower tier local authority	18/05/2020	0			195			211.4
High Peak	E07000037	Lower tier local authority	16/05/2020	2			195			211.4
High Peak	E07000037	Lower tier local authority	15/05/2020	3			193			209.3
High Peak	E07000037	Lower tier local authority	14/05/2020	3			190			206
High Peak	E07000037	Lower tier local authority	13/05/2020	2			187			202.8
High Peak	E07000037	Lower tier local authority	12/05/2020	4			185			200.6
High Peak	E07000037	Lower tier local authority	11/05/2020	3			181			196.3
High Peak	E07000037	Lower tier local authority	10/05/2020	3			178			193
High Peak	E07000037	Lower tier local authority	09/05/2020	1			175			189.8
High Peak	E07000037	Lower tier local authority	08/05/2020	1			174			188.7
High Peak	E07000037	Lower tier local authority	07/05/2020	4			173			187.6
High Peak	E07000037	Lower tier local authority	06/05/2020	1			169			183.3
High Peak	E07000037	Lower tier local authority	05/05/2020	2			168			182.2
High Peak	E07000037	Lower tier local authority	04/05/2020	4			166			180
High Peak	E07000037	Lower tier local authority	03/05/2020	2			162			175.7
High Peak	E07000037	Lower tier local authority	01/05/2020	2			160			173.5
High Peak	E07000037	Lower tier local authority	30/04/2020	1			158			171.3
High Peak	E07000037	Lower tier local authority	29/04/2020	1			157			170.2
High Peak	E07000037	Lower tier local authority	28/04/2020	8			156			169.2
High Peak	E07000037	Lower tier local authority	27/04/2020	6			148			160.5
High Peak	E07000037	Lower tier local authority	26/04/2020	3			142			154
High Peak	E07000037	Lower tier local authority	25/04/2020	2			139			150.7
High Peak	E07000037	Lower tier local authority	24/04/2020	2			137			148.6
High Peak	E07000037	Lower tier local authority	23/04/2020	5			135			146.4
High Peak	E07000037	Lower tier local authority	22/04/2020	2			130			141
High Peak	E07000037	Lower tier local authority	21/04/2020	6			128			138.8
High Peak	E07000037	Lower tier local authority	20/04/2020	2			122			132.3
High Peak	E07000037	Lower tier local authority	19/04/2020	5			120			130.1
High Peak	E07000037	Lower tier local authority	18/04/2020	1			115			124.7
High Peak	E07000037	Lower tier local authority	17/04/2020	5			114			123.6
High Peak	E07000037	Lower tier local authority	16/04/2020	7			109			118.2
High Peak	E07000037	Lower tier local authority	15/04/2020	6			102			110.6
High Peak	E07000037	Lower tier local authority	14/04/2020	3			96			104.1
High Peak	E07000037	Lower tier local authority	13/04/2020	7			93			100.8
High Peak	E07000037	Lower tier local authority	12/04/2020	1			86			93.3
High Peak	E07000037	Lower tier local authority	11/04/2020	5			85			92.2
High Peak	E07000037	Lower tier local authority	10/04/2020	3			80			86.7
High Peak	E07000037	Lower tier local authority	09/04/2020	5			77			83.5
High Peak	E07000037	Lower tier local authority	08/04/2020	6			72			78.1
High Peak	E07000037	Lower tier local authority	07/04/2020	5			66			71.6
High Peak	E07000037	Lower tier local authority	06/04/2020	9			61			66.1
High Peak	E07000037	Lower tier local authority	05/04/2020	3			52			56.4
High Peak	E07000037	Lower tier local authority	04/04/2020	6			49			53.1
High Peak	E07000037	Lower tier local authority	03/04/2020	3			43			46.6
High Peak	E07000037	Lower tier local authority	02/04/2020	5			40			43.4
High Peak	E07000037	Lower tier local authority	01/04/2020	4			35			38
High Peak	E07000037	Lower tier local authority	31/03/2020	4			31			33.6
High Peak	E07000037	Lower tier local authority	30/03/2020	5			27			29.3
High Peak	E07000037	Lower tier local authority	29/03/2020	1			22			23.9
High Peak	E07000037	Lower tier local authority	28/03/2020	3			21			22.8
High Peak	E07000037	Lower tier local authority	27/03/2020	1			18			19.5
High Peak	E07000037	Lower tier local authority	26/03/2020	2			17			18.4
High Peak	E07000037	Lower tier local authority	25/03/2020	3			15			16.3

Reported Cases up to 18 May 2020

Area name	Area code	Area type	Specimen date	Daily lab-confirmed cases	Previously reported daily cases	Change in daily cases	Cumulative lab-confirmed cases	Previously reported cumulative cases	Change in cumulative cases	Cumulative lab-confirmed cases rate
High Peak	E07000037	Lower tier local authority	23/03/2020	4			12			13
High Peak	E07000037	Lower tier local authority	20/03/2020	1			8			8.7
High Peak	E07000037	Lower tier local authority	16/03/2020	1			7			7.6
High Peak	E07000037	Lower tier local authority	15/03/2020	1			6			6.5
High Peak	E07000037	Lower tier local authority	11/03/2020	1			5			5.4
High Peak	E07000037	Lower tier local authority	10/03/2020	1			4			4.3
High Peak	E07000037	Lower tier local authority	02/03/2020	2			3			3.3
High Peak	E07000037	Lower tier local authority	25/02/2020	1			1			1.1
Hillingdon	E09000017	Lower tier local authority	18/05/2020	0			772			253.3
Hillingdon	E09000017	Lower tier local authority	16/05/2020	3			772			253.3
Hillingdon	E09000017	Lower tier local authority	14/05/2020	4			769			252.3
Hillingdon	E09000017	Lower tier local authority	13/05/2020	2			765			251
Hillingdon	E09000017	Lower tier local authority	12/05/2020	1			763			250.3
Hillingdon	E09000017	Lower tier local authority	09/05/2020	3			762			250
Hillingdon	E09000017	Lower tier local authority	07/05/2020	8			759			249
Hillingdon	E09000017	Lower tier local authority	06/05/2020	4			751			246.4
Hillingdon	E09000017	Lower tier local authority	05/05/2020	5			747			245.1
Hillingdon	E09000017	Lower tier local authority	04/05/2020	4			742			243.4
Hillingdon	E09000017	Lower tier local authority	03/05/2020	2			738			242.1
Hillingdon	E09000017	Lower tier local authority	02/05/2020	4			736			241.5
Hillingdon	E09000017	Lower tier local authority	01/05/2020	4			732			240.1
Hillingdon	E09000017	Lower tier local authority	30/04/2020	3			728			238.8
Hillingdon	E09000017	Lower tier local authority	29/04/2020	5			725			237.8
Hillingdon	E09000017	Lower tier local authority	28/04/2020	6			720			236.2
Hillingdon	E09000017	Lower tier local authority	27/04/2020	7			714			234.2
Hillingdon	E09000017	Lower tier local authority	26/04/2020	4			707			231.9
Hillingdon	E09000017	Lower tier local authority	25/04/2020	2			703			230.6
Hillingdon	E09000017	Lower tier local authority	24/04/2020	8			701			230
Hillingdon	E09000017	Lower tier local authority	23/04/2020	6			693			227.3
Hillingdon	E09000017	Lower tier local authority	22/04/2020	11			687			225.4
Hillingdon	E09000017	Lower tier local authority	21/04/2020	12			676			221.8
Hillingdon	E09000017	Lower tier local authority	20/04/2020	21			664			217.8
Hillingdon	E09000017	Lower tier local authority	19/04/2020	10			643			210.9
Hillingdon	E09000017	Lower tier local authority	18/04/2020	15			633			207.7
Hillingdon	E09000017	Lower tier local authority	17/04/2020	19			618			202.7
Hillingdon	E09000017	Lower tier local authority	16/04/2020	14			599			196.5
Hillingdon	E09000017	Lower tier local authority	15/04/2020	14			585			191.9
Hillingdon	E09000017	Lower tier local authority	14/04/2020	17			571			187.3
Hillingdon	E09000017	Lower tier local authority	13/04/2020	16			554			181.7
Hillingdon	E09000017	Lower tier local authority	12/04/2020	11			538			176.5
Hillingdon	E09000017	Lower tier local authority	11/04/2020	17			527			172.9
Hillingdon	E09000017	Lower tier local authority	10/04/2020	20			510			167.3
Hillingdon	E09000017	Lower tier local authority	09/04/2020	32			490			160.7
Hillingdon	E09000017	Lower tier local authority	08/04/2020	18			458			150.3
Hillingdon	E09000017	Lower tier local authority	07/04/2020	27			440			144.3
Hillingdon	E09000017	Lower tier local authority	06/04/2020	23			413			135.5
Hillingdon	E09000017	Lower tier local authority	05/04/2020	16			390			127.9
Hillingdon	E09000017	Lower tier local authority	04/04/2020	17			374			122.7
Hillingdon	E09000017	Lower tier local authority	03/04/2020	44			357			117.1
Hillingdon	E09000017	Lower tier local authority	02/04/2020	17			313			102.7
Hillingdon	E09000017	Lower tier local authority	01/04/2020	22			296			97.1
Hillingdon	E09000017	Lower tier local authority	31/03/2020	33			274			89.9
Hillingdon	E09000017	Lower tier local authority	30/03/2020	18			241			79.1

Reported Cases up to 18 May 2020

Area name	Area code	Area type	Specimen date	Daily lab-confirmed cases	Previously reported daily cases	Change in daily cases	Cumulative lab-confirmed cases	Previously reported cumulative cases	Change in cumulative cases	Cumulative lab-confirmed cases rate
Hillingdon	E09000017	Lower tier local authority	29/03/2020	18			223			73.2
Hillingdon	E09000017	Lower tier local authority	28/03/2020	11			205			67.3
Hillingdon	E09000017	Lower tier local authority	27/03/2020	26			194			63.6
Hillingdon	E09000017	Lower tier local authority	26/03/2020	20			168			55.1
Hillingdon	E09000017	Lower tier local authority	25/03/2020	17			148			48.6
Hillingdon	E09000017	Lower tier local authority	24/03/2020	18			131			43
Hillingdon	E09000017	Lower tier local authority	23/03/2020	17			113			37.1
Hillingdon	E09000017	Lower tier local authority	22/03/2020	10			96			31.5
Hillingdon	E09000017	Lower tier local authority	21/03/2020	9			86			28.2
Hillingdon	E09000017	Lower tier local authority	20/03/2020	11			77			25.3
Hillingdon	E09000017	Lower tier local authority	19/03/2020	13			66			21.7
Hillingdon	E09000017	Lower tier local authority	18/03/2020	5			53			17.4
Hillingdon	E09000017	Lower tier local authority	17/03/2020	16			48			15.7
Hillingdon	E09000017	Lower tier local authority	16/03/2020	9			32			10.5
Hillingdon	E09000017	Lower tier local authority	15/03/2020	5			23			7.5
Hillingdon	E09000017	Lower tier local authority	14/03/2020	1			18			5.9
Hillingdon	E09000017	Lower tier local authority	13/03/2020	3			17			5.6
Hillingdon	E09000017	Lower tier local authority	12/03/2020	4			14			4.6
Hillingdon	E09000017	Lower tier local authority	11/03/2020	2			10			3.3
Hillingdon	E09000017	Lower tier local authority	10/03/2020	2			8			2.6
Hillingdon	E09000017	Lower tier local authority	08/03/2020	2			6			2
Hillingdon	E09000017	Lower tier local authority	05/03/2020	2			4			1.3
Hillingdon	E09000017	Lower tier local authority	04/03/2020	1			2			0.7
Hillingdon	E09000017	Lower tier local authority	02/03/2020	1			1			0.3
Hinckley and Bosworth	E07000132	Lower tier local authority	18/05/2020	0			234			208.1
Hinckley and Bosworth	E07000132	Lower tier local authority	17/05/2020	1			234			208.1
Hinckley and Bosworth	E07000132	Lower tier local authority	16/05/2020	2			233			207.3
Hinckley and Bosworth	E07000132	Lower tier local authority	15/05/2020	2			231			205.5
Hinckley and Bosworth	E07000132	Lower tier local authority	14/05/2020	1			229			203.7
Hinckley and Bosworth	E07000132	Lower tier local authority	13/05/2020	1			228			202.8
Hinckley and Bosworth	E07000132	Lower tier local authority	12/05/2020	3			227			201.9
Hinckley and Bosworth	E07000132	Lower tier local authority	11/05/2020	1			224			199.2
Hinckley and Bosworth	E07000132	Lower tier local authority	10/05/2020	1			223			198.4
Hinckley and Bosworth	E07000132	Lower tier local authority	09/05/2020	2			222			197.5
Hinckley and Bosworth	E07000132	Lower tier local authority	08/05/2020	3			220			195.7
Hinckley and Bosworth	E07000132	Lower tier local authority	07/05/2020	4			217			193
Hinckley and Bosworth	E07000132	Lower tier local authority	06/05/2020	3			213			189.5
Hinckley and Bosworth	E07000132	Lower tier local authority	05/05/2020	9			210			186.8
Hinckley and Bosworth	E07000132	Lower tier local authority	04/05/2020	2			201			178.8
Hinckley and Bosworth	E07000132	Lower tier local authority	03/05/2020	2			199			177
Hinckley and Bosworth	E07000132	Lower tier local authority	02/05/2020	4			197			175.2
Hinckley and Bosworth	E07000132	Lower tier local authority	01/05/2020	5			193			171.7
Hinckley and Bosworth	E07000132	Lower tier local authority	30/04/2020	1			188			167.2
Hinckley and Bosworth	E07000132	Lower tier local authority	29/04/2020	4			187			166.3
Hinckley and Bosworth	E07000132	Lower tier local authority	28/04/2020	2			183			162.8
Hinckley and Bosworth	E07000132	Lower tier local authority	27/04/2020	6			181			161
Hinckley and Bosworth	E07000132	Lower tier local authority	25/04/2020	2			175			155.7
Hinckley and Bosworth	E07000132	Lower tier local authority	24/04/2020	6			173			153.9
Hinckley and Bosworth	E07000132	Lower tier local authority	23/04/2020	2			167			148.5
Hinckley and Bosworth	E07000132	Lower tier local authority	22/04/2020	6			165			146.8
Hinckley and Bosworth	E07000132	Lower tier local authority	21/04/2020	12			159			141.4
Hinckley and Bosworth	E07000132	Lower tier local authority	20/04/2020	6			147			130.8
Hinckley and Bosworth	E07000132	Lower tier local authority	19/04/2020	1			141			125.4

Reported Cases up to 18 May 2020

Area name	Area code	Area type	Specimen date	Daily lab-confirmed cases	Previously reported daily cases	Change in daily cases	Cumulative lab-confirmed cases	Previously reported cumulative cases	Change in cumulative cases	Cumulative lab-confirmed cases rate
Hinckley and Bosworth	E07000132	Lower tier local authority	18/04/2020	2			140			124.5
Hinckley and Bosworth	E07000132	Lower tier local authority	17/04/2020	9			138			122.8
Hinckley and Bosworth	E07000132	Lower tier local authority	16/04/2020	12			129			114.7
Hinckley and Bosworth	E07000132	Lower tier local authority	15/04/2020	2			117			104.1
Hinckley and Bosworth	E07000132	Lower tier local authority	14/04/2020	7			115			102.3
Hinckley and Bosworth	E07000132	Lower tier local authority	13/04/2020	3			108			96.1
Hinckley and Bosworth	E07000132	Lower tier local authority	12/04/2020	4			105			93.4
Hinckley and Bosworth	E07000132	Lower tier local authority	11/04/2020	3			101			89.8
Hinckley and Bosworth	E07000132	Lower tier local authority	10/04/2020	8			98			87.2
Hinckley and Bosworth	E07000132	Lower tier local authority	09/04/2020	9			90			80.1
Hinckley and Bosworth	E07000132	Lower tier local authority	07/04/2020	9			81			72
Hinckley and Bosworth	E07000132	Lower tier local authority	06/04/2020	4			72			64
Hinckley and Bosworth	E07000132	Lower tier local authority	05/04/2020	6			68			60.5
Hinckley and Bosworth	E07000132	Lower tier local authority	04/04/2020	6			62			55.1
Hinckley and Bosworth	E07000132	Lower tier local authority	03/04/2020	6			56			49.8
Hinckley and Bosworth	E07000132	Lower tier local authority	02/04/2020	1			50			44.5
Hinckley and Bosworth	E07000132	Lower tier local authority	01/04/2020	5			49			43.6
Hinckley and Bosworth	E07000132	Lower tier local authority	31/03/2020	3			44			39.1
Hinckley and Bosworth	E07000132	Lower tier local authority	30/03/2020	3			41			36.5
Hinckley and Bosworth	E07000132	Lower tier local authority	29/03/2020	1			38			33.8
Hinckley and Bosworth	E07000132	Lower tier local authority	28/03/2020	4			37			32.9
Hinckley and Bosworth	E07000132	Lower tier local authority	27/03/2020	7			33			29.4
Hinckley and Bosworth	E07000132	Lower tier local authority	26/03/2020	3			26			23.1
Hinckley and Bosworth	E07000132	Lower tier local authority	25/03/2020	2			23			20.5
Hinckley and Bosworth	E07000132	Lower tier local authority	24/03/2020	4			21			18.7
Hinckley and Bosworth	E07000132	Lower tier local authority	23/03/2020	2			17			15.1
Hinckley and Bosworth	E07000132	Lower tier local authority	22/03/2020	5			15			13.3
Hinckley and Bosworth	E07000132	Lower tier local authority	21/03/2020	1			10			8.9
Hinckley and Bosworth	E07000132	Lower tier local authority	20/03/2020	2			9			8
Hinckley and Bosworth	E07000132	Lower tier local authority	19/03/2020	2			7			6.2
Hinckley and Bosworth	E07000132	Lower tier local authority	18/03/2020	2			5			4.4
Hinckley and Bosworth	E07000132	Lower tier local authority	17/03/2020	1			3			2.7
Hinckley and Bosworth	E07000132	Lower tier local authority	12/03/2020	1			2			1.8
Hinckley and Bosworth	E07000132	Lower tier local authority	11/03/2020	1			1			0.9
Horsham	E07000227	Lower tier local authority	18/05/2020	0			203			142.7
Horsham	E07000227	Lower tier local authority	14/05/2020	2			203			142.7
Horsham	E07000227	Lower tier local authority	11/05/2020	1			201			141.3
Horsham	E07000227	Lower tier local authority	10/05/2020	1			200			140.6
Horsham	E07000227	Lower tier local authority	09/05/2020	1			199			139.9
Horsham	E07000227	Lower tier local authority	05/05/2020	1			198			139.2
Horsham	E07000227	Lower tier local authority	04/05/2020	1			197			138.5
Horsham	E07000227	Lower tier local authority	03/05/2020	1			196			137.8
Horsham	E07000227	Lower tier local authority	30/04/2020	2			195			137.1
Horsham	E07000227	Lower tier local authority	29/04/2020	2			193			135.7
Horsham	E07000227	Lower tier local authority	27/04/2020	2			191			134.3
Horsham	E07000227	Lower tier local authority	26/04/2020	3			189			132.9
Horsham	E07000227	Lower tier local authority	25/04/2020	1			186			130.8
Horsham	E07000227	Lower tier local authority	24/04/2020	1			185			130.1
Horsham	E07000227	Lower tier local authority	23/04/2020	6			184			129.4
Horsham	E07000227	Lower tier local authority	22/04/2020	3			178			125.2
Horsham	E07000227	Lower tier local authority	21/04/2020	3			175			123.1
Horsham	E07000227	Lower tier local authority	20/04/2020	4			172			120.9
Horsham	E07000227	Lower tier local authority	19/04/2020	6			168			118.1

Reported Cases up to 18 May 2020

Area name	Area code	Area type	Specimen date	Daily lab-confirmed cases	Previously reported daily cases	Change in daily cases	Cumulative lab-confirmed cases	Previously reported cumulative cases	Change in cumulative cases	Cumulative lab-confirmed cases rate
Horsham	E07000227	Lower tier local authority	18/04/2020	1			162			113.9
Horsham	E07000227	Lower tier local authority	17/04/2020	6			161			113.2
Horsham	E07000227	Lower tier local authority	16/04/2020	10			155			109
Horsham	E07000227	Lower tier local authority	15/04/2020	4			145			102
Horsham	E07000227	Lower tier local authority	14/04/2020	11			141			99.1
Horsham	E07000227	Lower tier local authority	13/04/2020	3			130			91.4
Horsham	E07000227	Lower tier local authority	12/04/2020	6			127			89.3
Horsham	E07000227	Lower tier local authority	11/04/2020	5			121			85.1
Horsham	E07000227	Lower tier local authority	09/04/2020	6			116			81.6
Horsham	E07000227	Lower tier local authority	08/04/2020	5			110			77.3
Horsham	E07000227	Lower tier local authority	07/04/2020	7			105			73.8
Horsham	E07000227	Lower tier local authority	06/04/2020	7			98			68.9
Horsham	E07000227	Lower tier local authority	05/04/2020	6			91			64
Horsham	E07000227	Lower tier local authority	04/04/2020	3			85			59.8
Horsham	E07000227	Lower tier local authority	03/04/2020	11			82			57.7
Horsham	E07000227	Lower tier local authority	02/04/2020	6			71			49.9
Horsham	E07000227	Lower tier local authority	01/04/2020	3			65			45.7
Horsham	E07000227	Lower tier local authority	31/03/2020	8			62			43.6
Horsham	E07000227	Lower tier local authority	30/03/2020	9			54			38
Horsham	E07000227	Lower tier local authority	29/03/2020	3			45			31.6
Horsham	E07000227	Lower tier local authority	28/03/2020	4			42			29.5
Horsham	E07000227	Lower tier local authority	27/03/2020	3			38			26.7
Horsham	E07000227	Lower tier local authority	26/03/2020	10			35			24.6
Horsham	E07000227	Lower tier local authority	25/03/2020	4			25			17.6
Horsham	E07000227	Lower tier local authority	24/03/2020	3			21			14.8
Horsham	E07000227	Lower tier local authority	23/03/2020	1			18			12.7
Horsham	E07000227	Lower tier local authority	22/03/2020	1			17			12
Horsham	E07000227	Lower tier local authority	21/03/2020	3			16			11.3
Horsham	E07000227	Lower tier local authority	20/03/2020	2			13			9.1
Horsham	E07000227	Lower tier local authority	18/03/2020	1			11			7.7
Horsham	E07000227	Lower tier local authority	17/03/2020	3			10			7
Horsham	E07000227	Lower tier local authority	16/03/2020	1			7			4.9
Horsham	E07000227	Lower tier local authority	15/03/2020	1			6			4.2
Horsham	E07000227	Lower tier local authority	14/03/2020	2			5			3.5
Horsham	E07000227	Lower tier local authority	12/03/2020	1			3			2.1
Horsham	E07000227	Lower tier local authority	09/03/2020	2			2			1.4
Hounslow	E09000018	Lower tier local authority	18/05/2020	0			719			265.5
Hounslow	E09000018	Lower tier local authority	17/05/2020	3			719			265.5
Hounslow	E09000018	Lower tier local authority	16/05/2020	1			716			264.4
Hounslow	E09000018	Lower tier local authority	14/05/2020	2			715			264.1
Hounslow	E09000018	Lower tier local authority	13/05/2020	1			713			263.3
Hounslow	E09000018	Lower tier local authority	12/05/2020	2			712			262.9
Hounslow	E09000018	Lower tier local authority	11/05/2020	1			710			262.2
Hounslow	E09000018	Lower tier local authority	09/05/2020	3			709			261.8
Hounslow	E09000018	Lower tier local authority	08/05/2020	3			706			260.7
Hounslow	E09000018	Lower tier local authority	07/05/2020	5			703			259.6
Hounslow	E09000018	Lower tier local authority	06/05/2020	3			698			257.8
Hounslow	E09000018	Lower tier local authority	05/05/2020	1			695			256.7
Hounslow	E09000018	Lower tier local authority	04/05/2020	14			694			256.3
Hounslow	E09000018	Lower tier local authority	03/05/2020	2			680			251.1
Hounslow	E09000018	Lower tier local authority	02/05/2020	4			678			250.4
Hounslow	E09000018	Lower tier local authority	01/05/2020	7			674			248.9
Hounslow	E09000018	Lower tier local authority	30/04/2020	18			667			246.3

Reported Cases up to 18 May 2020

Area name	Area code	Area type	Specimen date	Daily lab-confirmed cases	Previously reported daily cases	Change in daily cases	Cumulative lab-confirmed cases	Previously reported cumulative cases	Change in cumulative cases	Cumulative lab-confirmed cases rate
Hounslow	E09000018	Lower tier local authority	29/04/2020	8			649			239.7
Hounslow	E09000018	Lower tier local authority	28/04/2020	4			641			236.7
Hounslow	E09000018	Lower tier local authority	27/04/2020	5			637			235.2
Hounslow	E09000018	Lower tier local authority	25/04/2020	7			632			233.4
Hounslow	E09000018	Lower tier local authority	24/04/2020	6			625			230.8
Hounslow	E09000018	Lower tier local authority	23/04/2020	6			619			228.6
Hounslow	E09000018	Lower tier local authority	22/04/2020	5			613			226.4
Hounslow	E09000018	Lower tier local authority	21/04/2020	11			608			224.5
Hounslow	E09000018	Lower tier local authority	20/04/2020	12			597			220.5
Hounslow	E09000018	Lower tier local authority	19/04/2020	11			585			216
Hounslow	E09000018	Lower tier local authority	18/04/2020	10			574			212
Hounslow	E09000018	Lower tier local authority	17/04/2020	11			564			208.3
Hounslow	E09000018	Lower tier local authority	16/04/2020	11			553			204.2
Hounslow	E09000018	Lower tier local authority	15/04/2020	13			542			200.2
Hounslow	E09000018	Lower tier local authority	14/04/2020	21			529			195.4
Hounslow	E09000018	Lower tier local authority	13/04/2020	9			508			187.6
Hounslow	E09000018	Lower tier local authority	12/04/2020	10			499			184.3
Hounslow	E09000018	Lower tier local authority	11/04/2020	9			489			180.6
Hounslow	E09000018	Lower tier local authority	10/04/2020	16			480			177.3
Hounslow	E09000018	Lower tier local authority	09/04/2020	23			464			171.4
Hounslow	E09000018	Lower tier local authority	08/04/2020	23			441			162.9
Hounslow	E09000018	Lower tier local authority	07/04/2020	23			418			154.4
Hounslow	E09000018	Lower tier local authority	06/04/2020	17			395			145.9
Hounslow	E09000018	Lower tier local authority	05/04/2020	19			378			139.6
Hounslow	E09000018	Lower tier local authority	04/04/2020	16			359			132.6
Hounslow	E09000018	Lower tier local authority	03/04/2020	24			343			126.7
Hounslow	E09000018	Lower tier local authority	02/04/2020	33			319			117.8
Hounslow	E09000018	Lower tier local authority	01/04/2020	32			286			105.6
Hounslow	E09000018	Lower tier local authority	31/03/2020	22			254			93.8
Hounslow	E09000018	Lower tier local authority	30/03/2020	24			232			85.7
Hounslow	E09000018	Lower tier local authority	29/03/2020	15			208			76.8
Hounslow	E09000018	Lower tier local authority	28/03/2020	8			193			71.3
Hounslow	E09000018	Lower tier local authority	27/03/2020	26			185			68.3
Hounslow	E09000018	Lower tier local authority	26/03/2020	15			159			58.7
Hounslow	E09000018	Lower tier local authority	25/03/2020	17			144			53.2
Hounslow	E09000018	Lower tier local authority	24/03/2020	15			127			46.9
Hounslow	E09000018	Lower tier local authority	23/03/2020	17			112			41.4
Hounslow	E09000018	Lower tier local authority	22/03/2020	8			95			35.1
Hounslow	E09000018	Lower tier local authority	21/03/2020	14			87			32.1
Hounslow	E09000018	Lower tier local authority	20/03/2020	6			73			27
Hounslow	E09000018	Lower tier local authority	19/03/2020	13			67			24.7
Hounslow	E09000018	Lower tier local authority	18/03/2020	10			54			19.9
Hounslow	E09000018	Lower tier local authority	17/03/2020	8			44			16.2
Hounslow	E09000018	Lower tier local authority	16/03/2020	9			36			13.3
Hounslow	E09000018	Lower tier local authority	15/03/2020	5			27			10
Hounslow	E09000018	Lower tier local authority	14/03/2020	4			22			8.1
Hounslow	E09000018	Lower tier local authority	13/03/2020	5			18			6.6
Hounslow	E09000018	Lower tier local authority	12/03/2020	1			13			4.8
Hounslow	E09000018	Lower tier local authority	11/03/2020	6			12			4.4
Hounslow	E09000018	Lower tier local authority	10/03/2020	2			6			2.2
Hounslow	E09000018	Lower tier local authority	03/03/2020	1			4			1.5
Hounslow	E09000018	Lower tier local authority	02/03/2020	1			3			1.1
Hounslow	E09000018	Lower tier local authority	01/03/2020	1			2			0.7

Reported Cases up to 18 May 2020

Area name	Area code	Area type	Specimen date	Daily lab-confirmed cases	Previously reported daily cases	Change in daily cases	Cumulative lab-confirmed cases	Previously reported cumulative cases	Change in cumulative cases	Cumulative lab-confirmed cases rate
Hounslow	E09000018	Lower tier local authority	28/02/2020	1			1			0.4
Huntingdonshire	E07000011	Lower tier local authority	18/05/2020	0			355			200.2
Huntingdonshire	E07000011	Lower tier local authority	15/05/2020	1			355			200.2
Huntingdonshire	E07000011	Lower tier local authority	13/05/2020	4			354			199.6
Huntingdonshire	E07000011	Lower tier local authority	12/05/2020	7			350			197.3
Huntingdonshire	E07000011	Lower tier local authority	11/05/2020	30			343			193.4
Huntingdonshire	E07000011	Lower tier local authority	10/05/2020	6			313			176.5
Huntingdonshire	E07000011	Lower tier local authority	09/05/2020	2			307			173.1
Huntingdonshire	E07000011	Lower tier local authority	08/05/2020	5			305			172
Huntingdonshire	E07000011	Lower tier local authority	07/05/2020	6			300			169.2
Huntingdonshire	E07000011	Lower tier local authority	06/05/2020	5			294			165.8
Huntingdonshire	E07000011	Lower tier local authority	05/05/2020	8			289			163
Huntingdonshire	E07000011	Lower tier local authority	04/05/2020	9			281			158.4
Huntingdonshire	E07000011	Lower tier local authority	03/05/2020	4			272			153.4
Huntingdonshire	E07000011	Lower tier local authority	02/05/2020	8			268			151.1
Huntingdonshire	E07000011	Lower tier local authority	01/05/2020	12			260			146.6
Huntingdonshire	E07000011	Lower tier local authority	30/04/2020	12			248			139.8
Huntingdonshire	E07000011	Lower tier local authority	29/04/2020	12			236			133.1
Huntingdonshire	E07000011	Lower tier local authority	28/04/2020	18			224			126.3
Huntingdonshire	E07000011	Lower tier local authority	27/04/2020	6			206			116.2
Huntingdonshire	E07000011	Lower tier local authority	26/04/2020	8			200			112.8
Huntingdonshire	E07000011	Lower tier local authority	25/04/2020	7			192			108.3
Huntingdonshire	E07000011	Lower tier local authority	24/04/2020	5			185			104.3
Huntingdonshire	E07000011	Lower tier local authority	23/04/2020	8			180			101.5
Huntingdonshire	E07000011	Lower tier local authority	22/04/2020	6			172			97
Huntingdonshire	E07000011	Lower tier local authority	21/04/2020	11			166			93.6
Huntingdonshire	E07000011	Lower tier local authority	20/04/2020	9			155			87.4
Huntingdonshire	E07000011	Lower tier local authority	19/04/2020	6			146			82.3
Huntingdonshire	E07000011	Lower tier local authority	18/04/2020	2			140			78.9
Huntingdonshire	E07000011	Lower tier local authority	17/04/2020	5			138			77.8
Huntingdonshire	E07000011	Lower tier local authority	16/04/2020	10			133			75
Huntingdonshire	E07000011	Lower tier local authority	15/04/2020	2			123			69.4
Huntingdonshire	E07000011	Lower tier local authority	14/04/2020	3			121			68.2
Huntingdonshire	E07000011	Lower tier local authority	13/04/2020	5			118			66.5
Huntingdonshire	E07000011	Lower tier local authority	12/04/2020	2			113			63.7
Huntingdonshire	E07000011	Lower tier local authority	11/04/2020	1			111			62.6
Huntingdonshire	E07000011	Lower tier local authority	10/04/2020	8			110			62
Huntingdonshire	E07000011	Lower tier local authority	09/04/2020	10			102			57.5
Huntingdonshire	E07000011	Lower tier local authority	08/04/2020	7			92			51.9
Huntingdonshire	E07000011	Lower tier local authority	07/04/2020	7			85			47.9
Huntingdonshire	E07000011	Lower tier local authority	06/04/2020	4			78			44
Huntingdonshire	E07000011	Lower tier local authority	05/04/2020	3			74			41.7
Huntingdonshire	E07000011	Lower tier local authority	04/04/2020	5			71			40
Huntingdonshire	E07000011	Lower tier local authority	03/04/2020	6			66			37.2
Huntingdonshire	E07000011	Lower tier local authority	02/04/2020	4			60			33.8
Huntingdonshire	E07000011	Lower tier local authority	01/04/2020	3			56			31.6
Huntingdonshire	E07000011	Lower tier local authority	31/03/2020	6			53			29.9
Huntingdonshire	E07000011	Lower tier local authority	30/03/2020	7			47			26.5
Huntingdonshire	E07000011	Lower tier local authority	29/03/2020	3			40			22.6
Huntingdonshire	E07000011	Lower tier local authority	28/03/2020	2			37			20.9
Huntingdonshire	E07000011	Lower tier local authority	27/03/2020	5			35			19.7
Huntingdonshire	E07000011	Lower tier local authority	26/03/2020	3			30			16.9
Huntingdonshire	E07000011	Lower tier local authority	25/03/2020	6			27			15.2

Reported Cases up to 18 May 2020

Area name	Area code	Area type	Specimen date	Daily lab-confirmed cases	Previously reported daily cases	Change in daily cases	Cumulative lab-confirmed cases	Previously reported cumulative cases	Change in cumulative cases	Cumulative lab-confirmed cases rate
Huntingdonshire	E07000011	Lower tier local authority	24/03/2020	3			21			11.8
Huntingdonshire	E07000011	Lower tier local authority	23/03/2020	4			18			10.1
Huntingdonshire	E07000011	Lower tier local authority	22/03/2020	1			14			7.9
Huntingdonshire	E07000011	Lower tier local authority	21/03/2020	5			13			7.3
Huntingdonshire	E07000011	Lower tier local authority	20/03/2020	2			8			4.5
Huntingdonshire	E07000011	Lower tier local authority	18/03/2020	4			6			3.4
Huntingdonshire	E07000011	Lower tier local authority	16/03/2020	1			2			1.1
Huntingdonshire	E07000011	Lower tier local authority	13/03/2020	1			1			0.6
Hyndburn	E07000120	Lower tier local authority	18/05/2020	0			143			176.9
Hyndburn	E07000120	Lower tier local authority	15/05/2020	4			143			176.9
Hyndburn	E07000120	Lower tier local authority	12/05/2020	3			139			172
Hyndburn	E07000120	Lower tier local authority	09/05/2020	2			136			168.3
Hyndburn	E07000120	Lower tier local authority	08/05/2020	2			134			165.8
Hyndburn	E07000120	Lower tier local authority	07/05/2020	2			132			163.3
Hyndburn	E07000120	Lower tier local authority	06/05/2020	4			130			160.9
Hyndburn	E07000120	Lower tier local authority	05/05/2020	1			126			155.9
Hyndburn	E07000120	Lower tier local authority	04/05/2020	3			125			154.7
Hyndburn	E07000120	Lower tier local authority	03/05/2020	2			122			151
Hyndburn	E07000120	Lower tier local authority	01/05/2020	3			120			148.5
Hyndburn	E07000120	Lower tier local authority	30/04/2020	1			117			144.8
Hyndburn	E07000120	Lower tier local authority	29/04/2020	2			116			143.5
Hyndburn	E07000120	Lower tier local authority	28/04/2020	5			114			141.1
Hyndburn	E07000120	Lower tier local authority	27/04/2020	1			109			134.9
Hyndburn	E07000120	Lower tier local authority	26/04/2020	2			108			133.6
Hyndburn	E07000120	Lower tier local authority	25/04/2020	1			106			131.2
Hyndburn	E07000120	Lower tier local authority	23/04/2020	8			105			129.9
Hyndburn	E07000120	Lower tier local authority	22/04/2020	4			97			120
Hyndburn	E07000120	Lower tier local authority	21/04/2020	4			93			115.1
Hyndburn	E07000120	Lower tier local authority	20/04/2020	3			89			110.1
Hyndburn	E07000120	Lower tier local authority	19/04/2020	4			86			106.4
Hyndburn	E07000120	Lower tier local authority	18/04/2020	2			82			101.5
Hyndburn	E07000120	Lower tier local authority	17/04/2020	3			80			99
Hyndburn	E07000120	Lower tier local authority	16/04/2020	4			77			95.3
Hyndburn	E07000120	Lower tier local authority	13/04/2020	2			73			90.3
Hyndburn	E07000120	Lower tier local authority	12/04/2020	3			71			87.9
Hyndburn	E07000120	Lower tier local authority	11/04/2020	3			68			84.1
Hyndburn	E07000120	Lower tier local authority	10/04/2020	3			65			80.4
Hyndburn	E07000120	Lower tier local authority	09/04/2020	10			62			76.7
Hyndburn	E07000120	Lower tier local authority	08/04/2020	3			52			64.3
Hyndburn	E07000120	Lower tier local authority	07/04/2020	4			49			60.6
Hyndburn	E07000120	Lower tier local authority	06/04/2020	9			45			55.7
Hyndburn	E07000120	Lower tier local authority	05/04/2020	4			36			44.5
Hyndburn	E07000120	Lower tier local authority	04/04/2020	4			32			39.6
Hyndburn	E07000120	Lower tier local authority	03/04/2020	2			28			34.6
Hyndburn	E07000120	Lower tier local authority	02/04/2020	8			26			32.2
Hyndburn	E07000120	Lower tier local authority	01/04/2020	2			18			22.3
Hyndburn	E07000120	Lower tier local authority	31/03/2020	2			16			19.8
Hyndburn	E07000120	Lower tier local authority	30/03/2020	4			14			17.3
Hyndburn	E07000120	Lower tier local authority	29/03/2020	1			10			12.4
Hyndburn	E07000120	Lower tier local authority	28/03/2020	2			9			11.1
Hyndburn	E07000120	Lower tier local authority	27/03/2020	2			7			8.7
Hyndburn	E07000120	Lower tier local authority	26/03/2020	1			5			6.2
Hyndburn	E07000120	Lower tier local authority	25/03/2020	1			4			4.9

Reported Cases up to 18 May 2020

Area name	Area code	Area type	Specimen date	Daily lab-confirmed cases	Previously reported daily cases	Change in daily cases	Cumulative lab-confirmed cases	Previously reported cumulative cases	Change in cumulative cases	Cumulative lab-confirmed cases rate
Hyndburn	E07000120	Lower tier local authority	18/03/2020	1			3			3.7
Hyndburn	E07000120	Lower tier local authority	15/03/2020	1			2			2.5
Hyndburn	E07000120	Lower tier local authority	12/03/2020	1			1			1.2
Ipswich	E07000202	Lower tier local authority	18/05/2020	0			325			236.3
Ipswich	E07000202	Lower tier local authority	16/05/2020	1			325			236.3
Ipswich	E07000202	Lower tier local authority	14/05/2020	1			324			235.6
Ipswich	E07000202	Lower tier local authority	13/05/2020	4			323			234.9
Ipswich	E07000202	Lower tier local authority	12/05/2020	1			319			231.9
Ipswich	E07000202	Lower tier local authority	11/05/2020	1			318			231.2
Ipswich	E07000202	Lower tier local authority	09/05/2020	2			317			230.5
Ipswich	E07000202	Lower tier local authority	07/05/2020	1			315			229
Ipswich	E07000202	Lower tier local authority	06/05/2020	3			314			228.3
Ipswich	E07000202	Lower tier local authority	05/05/2020	3			311			226.1
Ipswich	E07000202	Lower tier local authority	04/05/2020	3			308			223.9
Ipswich	E07000202	Lower tier local authority	03/05/2020	1			305			221.8
Ipswich	E07000202	Lower tier local authority	02/05/2020	3			304			221
Ipswich	E07000202	Lower tier local authority	01/05/2020	12			301			218.9
Ipswich	E07000202	Lower tier local authority	30/04/2020	6			289			210.1
Ipswich	E07000202	Lower tier local authority	29/04/2020	4			283			205.8
Ipswich	E07000202	Lower tier local authority	28/04/2020	2			279			202.9
Ipswich	E07000202	Lower tier local authority	27/04/2020	4			277			201.4
Ipswich	E07000202	Lower tier local authority	26/04/2020	7			273			198.5
Ipswich	E07000202	Lower tier local authority	25/04/2020	11			266			193.4
Ipswich	E07000202	Lower tier local authority	24/04/2020	17			255			185.4
Ipswich	E07000202	Lower tier local authority	23/04/2020	7			238			173.1
Ipswich	E07000202	Lower tier local authority	22/04/2020	3			231			168
Ipswich	E07000202	Lower tier local authority	21/04/2020	8			228			165.8
Ipswich	E07000202	Lower tier local authority	20/04/2020	16			220			160
Ipswich	E07000202	Lower tier local authority	19/04/2020	4			204			148.3
Ipswich	E07000202	Lower tier local authority	18/04/2020	24			200			145.4
Ipswich	E07000202	Lower tier local authority	17/04/2020	9			176			128
Ipswich	E07000202	Lower tier local authority	16/04/2020	7			167			121.4
Ipswich	E07000202	Lower tier local authority	15/04/2020	11			160			116.3
Ipswich	E07000202	Lower tier local authority	14/04/2020	7			149			108.3
Ipswich	E07000202	Lower tier local authority	13/04/2020	4			142			103.2
Ipswich	E07000202	Lower tier local authority	12/04/2020	14			138			100.3
Ipswich	E07000202	Lower tier local authority	11/04/2020	13			124			90.2
Ipswich	E07000202	Lower tier local authority	10/04/2020	10			111			80.7
Ipswich	E07000202	Lower tier local authority	09/04/2020	5			101			73.4
Ipswich	E07000202	Lower tier local authority	08/04/2020	8			96			69.8
Ipswich	E07000202	Lower tier local authority	07/04/2020	9			88			64
Ipswich	E07000202	Lower tier local authority	06/04/2020	9			79			57.4
Ipswich	E07000202	Lower tier local authority	05/04/2020	10			70			50.9
Ipswich	E07000202	Lower tier local authority	04/04/2020	3			60			43.6
Ipswich	E07000202	Lower tier local authority	03/04/2020	9			57			41.4
Ipswich	E07000202	Lower tier local authority	02/04/2020	5			48			34.9
Ipswich	E07000202	Lower tier local authority	01/04/2020	4			43			31.3
Ipswich	E07000202	Lower tier local authority	31/03/2020	7			39			28.4
Ipswich	E07000202	Lower tier local authority	30/03/2020	3			32			23.3
Ipswich	E07000202	Lower tier local authority	29/03/2020	2			29			21.1
Ipswich	E07000202	Lower tier local authority	28/03/2020	1			27			19.6
Ipswich	E07000202	Lower tier local authority	27/03/2020	7			26			18.9
Ipswich	E07000202	Lower tier local authority	26/03/2020	5			19			13.8

Reported Cases up to 18 May 2020

Area name	Area code	Area type	Specimen date	Daily lab-confirmed cases	Previously reported daily cases	Change in daily cases	Cumulative lab-confirmed cases	Previously reported cumulative cases	Change in cumulative cases	Cumulative lab-confirmed cases rate
Ipswich	E07000202	Lower tier local authority	25/03/2020	1			14			10.2
Ipswich	E07000202	Lower tier local authority	24/03/2020	3			13			9.5
Ipswich	E07000202	Lower tier local authority	23/03/2020	2			10			7.3
Ipswich	E07000202	Lower tier local authority	22/03/2020	2			8			5.8
Ipswich	E07000202	Lower tier local authority	21/03/2020	2			6			4.4
Ipswich	E07000202	Lower tier local authority	18/03/2020	1			4			2.9
Ipswich	E07000202	Lower tier local authority	17/03/2020	1			3			2.2
Ipswich	E07000202	Lower tier local authority	10/03/2020	2			2			1.5
Isle of Wight	E06000046	Lower tier local authority	18/05/2020	0			178			125.8
Isle of Wight	E06000046	Lower tier local authority	16/05/2020	1			178			125.8
Isle of Wight	E06000046	Lower tier local authority	15/05/2020	5			177			125.1
Isle of Wight	E06000046	Lower tier local authority	14/05/2020	4			172			121.5
Isle of Wight	E06000046	Lower tier local authority	13/05/2020	7			168			118.7
Isle of Wight	E06000046	Lower tier local authority	12/05/2020	3			161			113.8
Isle of Wight	E06000046	Lower tier local authority	11/05/2020	1			158			111.6
Isle of Wight	E06000046	Lower tier local authority	10/05/2020	1			157			110.9
Isle of Wight	E06000046	Lower tier local authority	09/05/2020	1			156			110.2
Isle of Wight	E06000046	Lower tier local authority	08/05/2020	1			155			109.5
Isle of Wight	E06000046	Lower tier local authority	07/05/2020	4			154			108.8
Isle of Wight	E06000046	Lower tier local authority	06/05/2020	2			150			106
Isle of Wight	E06000046	Lower tier local authority	05/05/2020	2			148			104.6
Isle of Wight	E06000046	Lower tier local authority	04/05/2020	3			146			103.2
Isle of Wight	E06000046	Lower tier local authority	03/05/2020	1			143			101
Isle of Wight	E06000046	Lower tier local authority	02/05/2020	6			142			100.3
Isle of Wight	E06000046	Lower tier local authority	01/05/2020	13			136			96.1
Isle of Wight	E06000046	Lower tier local authority	30/04/2020	1			123			86.9
Isle of Wight	E06000046	Lower tier local authority	29/04/2020	8			122			86.2
Isle of Wight	E06000046	Lower tier local authority	28/04/2020	9			114			80.5
Isle of Wight	E06000046	Lower tier local authority	27/04/2020	4			105			74.2
Isle of Wight	E06000046	Lower tier local authority	25/04/2020	1			101			71.4
Isle of Wight	E06000046	Lower tier local authority	24/04/2020	9			100			70.7
Isle of Wight	E06000046	Lower tier local authority	23/04/2020	10			91			64.3
Isle of Wight	E06000046	Lower tier local authority	22/04/2020	4			81			57.2
Isle of Wight	E06000046	Lower tier local authority	21/04/2020	6			77			54.4
Isle of Wight	E06000046	Lower tier local authority	19/04/2020	1			71			50.2
Isle of Wight	E06000046	Lower tier local authority	18/04/2020	3			70			49.5
Isle of Wight	E06000046	Lower tier local authority	17/04/2020	1			67			47.3
Isle of Wight	E06000046	Lower tier local authority	16/04/2020	8			66			46.6
Isle of Wight	E06000046	Lower tier local authority	15/04/2020	3			58			41
Isle of Wight	E06000046	Lower tier local authority	13/04/2020	1			55			38.9
Isle of Wight	E06000046	Lower tier local authority	12/04/2020	2			54			38.2
Isle of Wight	E06000046	Lower tier local authority	11/04/2020	1			52			36.7
Isle of Wight	E06000046	Lower tier local authority	10/04/2020	5			51			36
Isle of Wight	E06000046	Lower tier local authority	09/04/2020	2			46			32.5
Isle of Wight	E06000046	Lower tier local authority	08/04/2020	5			44			31.1
Isle of Wight	E06000046	Lower tier local authority	07/04/2020	2			39			27.6
Isle of Wight	E06000046	Lower tier local authority	06/04/2020	4			37			26.1
Isle of Wight	E06000046	Lower tier local authority	05/04/2020	2			33			23.3
Isle of Wight	E06000046	Lower tier local authority	04/04/2020	3			31			21.9
Isle of Wight	E06000046	Lower tier local authority	03/04/2020	1			28			19.8
Isle of Wight	E06000046	Lower tier local authority	02/04/2020	1			27			19.1
Isle of Wight	E06000046	Lower tier local authority	01/04/2020	7			26			18.4
Isle of Wight	E06000046	Lower tier local authority	31/03/2020	1			19			13.4

Reported Cases up to 18 May 2020

Area name	Area code	Area type	Specimen date	Daily lab-confirmed cases	Previously reported daily cases	Change in daily cases	Cumulative lab-confirmed cases	Previously reported cumulative cases	Change in cumulative cases	Cumulative lab-confirmed cases rate
Isle of Wight	E06000046	Lower tier local authority	30/03/2020	3			18			12.7
Isle of Wight	E06000046	Lower tier local authority	28/03/2020	2			15			10.6
Isle of Wight	E06000046	Lower tier local authority	27/03/2020	1			13			9.2
Isle of Wight	E06000046	Lower tier local authority	26/03/2020	1			12			8.5
Isle of Wight	E06000046	Lower tier local authority	25/03/2020	1			11			7.8
Isle of Wight	E06000046	Lower tier local authority	23/03/2020	2			10			7.1
Isle of Wight	E06000046	Lower tier local authority	22/03/2020	4			8			5.7
Isle of Wight	E06000046	Lower tier local authority	21/03/2020	1			4			2.8
Isle of Wight	E06000046	Lower tier local authority	20/03/2020	1			3			2.1
Isle of Wight	E06000046	Lower tier local authority	10/03/2020	1			2			1.4
Isle of Wight	E06000046	Lower tier local authority	04/03/2020	1			1			0.7
Islington	E09000019	Lower tier local authority	18/05/2020	0			454			189.8
Islington	E09000019	Lower tier local authority	15/05/2020	2			454			189.8
Islington	E09000019	Lower tier local authority	13/05/2020	2			452			189
Islington	E09000019	Lower tier local authority	12/05/2020	1			450			188.2
Islington	E09000019	Lower tier local authority	09/05/2020	4			449			187.8
Islington	E09000019	Lower tier local authority	08/05/2020	6			445			186.1
Islington	E09000019	Lower tier local authority	07/05/2020	1			439			183.6
Islington	E09000019	Lower tier local authority	05/05/2020	2			438			183.2
Islington	E09000019	Lower tier local authority	04/05/2020	2			436			182.3
Islington	E09000019	Lower tier local authority	03/05/2020	3			434			181.5
Islington	E09000019	Lower tier local authority	02/05/2020	1			431			180.2
Islington	E09000019	Lower tier local authority	01/05/2020	4			430			179.8
Islington	E09000019	Lower tier local authority	30/04/2020	5			426			178.1
Islington	E09000019	Lower tier local authority	29/04/2020	2			421			176
Islington	E09000019	Lower tier local authority	28/04/2020	2			419			175.2
Islington	E09000019	Lower tier local authority	27/04/2020	3			417			174.4
Islington	E09000019	Lower tier local authority	26/04/2020	3			414			173.1
Islington	E09000019	Lower tier local authority	25/04/2020	1			411			171.9
Islington	E09000019	Lower tier local authority	24/04/2020	3			410			171.4
Islington	E09000019	Lower tier local authority	23/04/2020	7			407			170.2
Islington	E09000019	Lower tier local authority	22/04/2020	2			400			167.3
Islington	E09000019	Lower tier local authority	21/04/2020	4			398			166.4
Islington	E09000019	Lower tier local authority	20/04/2020	11			394			164.8
Islington	E09000019	Lower tier local authority	18/04/2020	4			383			160.2
Islington	E09000019	Lower tier local authority	17/04/2020	12			379			158.5
Islington	E09000019	Lower tier local authority	16/04/2020	6			367			153.5
Islington	E09000019	Lower tier local authority	15/04/2020	8			361			151
Islington	E09000019	Lower tier local authority	14/04/2020	7			353			147.6
Islington	E09000019	Lower tier local authority	13/04/2020	6			346			144.7
Islington	E09000019	Lower tier local authority	12/04/2020	7			340			142.2
Islington	E09000019	Lower tier local authority	11/04/2020	3			333			139.2
Islington	E09000019	Lower tier local authority	10/04/2020	4			330			138
Islington	E09000019	Lower tier local authority	09/04/2020	11			326			136.3
Islington	E09000019	Lower tier local authority	08/04/2020	11			315			131.7
Islington	E09000019	Lower tier local authority	07/04/2020	13			304			127.1
Islington	E09000019	Lower tier local authority	06/04/2020	8			291			121.7
Islington	E09000019	Lower tier local authority	05/04/2020	4			283			118.3
Islington	E09000019	Lower tier local authority	04/04/2020	15			279			116.7
Islington	E09000019	Lower tier local authority	03/04/2020	14			264			110.4
Islington	E09000019	Lower tier local authority	02/04/2020	21			250			104.5
Islington	E09000019	Lower tier local authority	01/04/2020	17			229			95.8
Islington	E09000019	Lower tier local authority	31/03/2020	18			212			88.7

Reported Cases up to 18 May 2020

Area name	Area code	Area type	Specimen date	Daily lab-confirmed cases	Previously reported daily cases	Change in daily cases	Cumulative lab-confirmed cases	Previously reported cumulative cases	Change in cumulative cases	Cumulative lab-confirmed cases rate
Islington	E09000019	Lower tier local authority	30/03/2020	18			194			81.1
Islington	E09000019	Lower tier local authority	29/03/2020	11			176			73.6
Islington	E09000019	Lower tier local authority	28/03/2020	7			165			69
Islington	E09000019	Lower tier local authority	27/03/2020	15			158			66.1
Islington	E09000019	Lower tier local authority	26/03/2020	8			143			59.8
Islington	E09000019	Lower tier local authority	25/03/2020	11			135			56.5
Islington	E09000019	Lower tier local authority	24/03/2020	20			124			51.9
Islington	E09000019	Lower tier local authority	23/03/2020	23			104			43.5
Islington	E09000019	Lower tier local authority	22/03/2020	8			81			33.9
Islington	E09000019	Lower tier local authority	21/03/2020	8			73			30.5
Islington	E09000019	Lower tier local authority	20/03/2020	3			65			27.2
Islington	E09000019	Lower tier local authority	19/03/2020	9			62			25.9
Islington	E09000019	Lower tier local authority	18/03/2020	8			53			22.2
Islington	E09000019	Lower tier local authority	17/03/2020	7			45			18.8
Islington	E09000019	Lower tier local authority	16/03/2020	5			38			15.9
Islington	E09000019	Lower tier local authority	15/03/2020	6			33			13.8
Islington	E09000019	Lower tier local authority	14/03/2020	5			27			11.3
Islington	E09000019	Lower tier local authority	13/03/2020	6			22			9.2
Islington	E09000019	Lower tier local authority	12/03/2020	10			16			6.7
Islington	E09000019	Lower tier local authority	11/03/2020	2			6			2.5
Islington	E09000019	Lower tier local authority	10/03/2020	2			4			1.7
Islington	E09000019	Lower tier local authority	08/03/2020	1			2			0.8
Islington	E09000019	Lower tier local authority	23/02/2020	1			1			0.4
Kensington and Chelsea	E09000020	Lower tier local authority	18/05/2020	0			488			312.4
Kensington and Chelsea	E09000020	Lower tier local authority	17/05/2020	1			488			312.4
Kensington and Chelsea	E09000020	Lower tier local authority	15/05/2020	1			487			311.8
Kensington and Chelsea	E09000020	Lower tier local authority	12/05/2020	2			486			311.1
Kensington and Chelsea	E09000020	Lower tier local authority	09/05/2020	1			484			309.9
Kensington and Chelsea	E09000020	Lower tier local authority	08/05/2020	1			483			309.2
Kensington and Chelsea	E09000020	Lower tier local authority	07/05/2020	6			482			308.6
Kensington and Chelsea	E09000020	Lower tier local authority	06/05/2020	1			476			304.7
Kensington and Chelsea	E09000020	Lower tier local authority	05/05/2020	1			475			304.1
Kensington and Chelsea	E09000020	Lower tier local authority	04/05/2020	1			474			303.5
Kensington and Chelsea	E09000020	Lower tier local authority	03/05/2020	1			473			302.8
Kensington and Chelsea	E09000020	Lower tier local authority	02/05/2020	2			472			302.2
Kensington and Chelsea	E09000020	Lower tier local authority	01/05/2020	4			470			300.9
Kensington and Chelsea	E09000020	Lower tier local authority	30/04/2020	4			466			298.3
Kensington and Chelsea	E09000020	Lower tier local authority	28/04/2020	3			462			295.8
Kensington and Chelsea	E09000020	Lower tier local authority	27/04/2020	4			459			293.9
Kensington and Chelsea	E09000020	Lower tier local authority	26/04/2020	1			455			291.3
Kensington and Chelsea	E09000020	Lower tier local authority	25/04/2020	4			454			290.7
Kensington and Chelsea	E09000020	Lower tier local authority	23/04/2020	5			450			288.1
Kensington and Chelsea	E09000020	Lower tier local authority	22/04/2020	17			445			284.9
Kensington and Chelsea	E09000020	Lower tier local authority	21/04/2020	6			428			274
Kensington and Chelsea	E09000020	Lower tier local authority	20/04/2020	7			422			270.2
Kensington and Chelsea	E09000020	Lower tier local authority	18/04/2020	6			415			265.7
Kensington and Chelsea	E09000020	Lower tier local authority	17/04/2020	8			409			261.8
Kensington and Chelsea	E09000020	Lower tier local authority	16/04/2020	9			401			256.7
Kensington and Chelsea	E09000020	Lower tier local authority	15/04/2020	4			392			251
Kensington and Chelsea	E09000020	Lower tier local authority	14/04/2020	6			388			248.4
Kensington and Chelsea	E09000020	Lower tier local authority	13/04/2020	7			382			244.6
Kensington and Chelsea	E09000020	Lower tier local authority	12/04/2020	3			375			240.1
Kensington and Chelsea	E09000020	Lower tier local authority	11/04/2020	4			372			238.2

Reported Cases up to 18 May 2020

Area name	Area code	Area type	Specimen date	Daily lab-confirmed cases	Previously reported daily cases	Change in daily cases	Cumulative lab-confirmed cases	Previously reported cumulative cases	Change in cumulative cases	Cumulative lab-confirmed cases rate
Kensington and Chelsea	E09000020	Lower tier local authority	10/04/2020	10			368			235.6
Kensington and Chelsea	E09000020	Lower tier local authority	09/04/2020	18			358			229.2
Kensington and Chelsea	E09000020	Lower tier local authority	08/04/2020	19			340			217.7
Kensington and Chelsea	E09000020	Lower tier local authority	07/04/2020	19			321			205.5
Kensington and Chelsea	E09000020	Lower tier local authority	06/04/2020	11			302			193.3
Kensington and Chelsea	E09000020	Lower tier local authority	05/04/2020	6			291			186.3
Kensington and Chelsea	E09000020	Lower tier local authority	04/04/2020	7			285			182.5
Kensington and Chelsea	E09000020	Lower tier local authority	03/04/2020	15			278			178
Kensington and Chelsea	E09000020	Lower tier local authority	02/04/2020	20			263			168.4
Kensington and Chelsea	E09000020	Lower tier local authority	01/04/2020	16			243			155.6
Kensington and Chelsea	E09000020	Lower tier local authority	31/03/2020	18			227			145.3
Kensington and Chelsea	E09000020	Lower tier local authority	30/03/2020	21			209			133.8
Kensington and Chelsea	E09000020	Lower tier local authority	29/03/2020	9			188			120.4
Kensington and Chelsea	E09000020	Lower tier local authority	28/03/2020	9			179			114.6
Kensington and Chelsea	E09000020	Lower tier local authority	27/03/2020	20			170			108.8
Kensington and Chelsea	E09000020	Lower tier local authority	26/03/2020	22			150			96
Kensington and Chelsea	E09000020	Lower tier local authority	25/03/2020	15			128			81.9
Kensington and Chelsea	E09000020	Lower tier local authority	24/03/2020	7			113			72.3
Kensington and Chelsea	E09000020	Lower tier local authority	23/03/2020	8			106			67.9
Kensington and Chelsea	E09000020	Lower tier local authority	22/03/2020	6			98			62.7
Kensington and Chelsea	E09000020	Lower tier local authority	21/03/2020	5			92			58.9
Kensington and Chelsea	E09000020	Lower tier local authority	20/03/2020	5			87			55.7
Kensington and Chelsea	E09000020	Lower tier local authority	19/03/2020	5			82			52.5
Kensington and Chelsea	E09000020	Lower tier local authority	18/03/2020	8			77			49.3
Kensington and Chelsea	E09000020	Lower tier local authority	17/03/2020	7			69			44.2
Kensington and Chelsea	E09000020	Lower tier local authority	16/03/2020	6			62			39.7
Kensington and Chelsea	E09000020	Lower tier local authority	15/03/2020	1			56			35.9
Kensington and Chelsea	E09000020	Lower tier local authority	14/03/2020	3			55			35.2
Kensington and Chelsea	E09000020	Lower tier local authority	13/03/2020	3			52			33.3
Kensington and Chelsea	E09000020	Lower tier local authority	12/03/2020	6			49			31.4
Kensington and Chelsea	E09000020	Lower tier local authority	11/03/2020	10			43			27.5
Kensington and Chelsea	E09000020	Lower tier local authority	10/03/2020	10			33			21.1
Kensington and Chelsea	E09000020	Lower tier local authority	09/03/2020	4			23			14.7
Kensington and Chelsea	E09000020	Lower tier local authority	08/03/2020	2			19			12.2
Kensington and Chelsea	E09000020	Lower tier local authority	07/03/2020	1			17			10.9
Kensington and Chelsea	E09000020	Lower tier local authority	05/03/2020	6			16			10.2
Kensington and Chelsea	E09000020	Lower tier local authority	04/03/2020	4			10			6.4
Kensington and Chelsea	E09000020	Lower tier local authority	02/03/2020	4			6			3.8
Kensington and Chelsea	E09000020	Lower tier local authority	28/02/2020	1			2			1.3
Kensington and Chelsea	E09000020	Lower tier local authority	27/02/2020	1			1			0.6
Kettering	E07000153	Lower tier local authority	18/05/2020	0			208			205.4
Kettering	E07000153	Lower tier local authority	17/05/2020	2			208			205.4
Kettering	E07000153	Lower tier local authority	16/05/2020	4			206			203.4
Kettering	E07000153	Lower tier local authority	15/05/2020	6			202			199.5
Kettering	E07000153	Lower tier local authority	14/05/2020	2			196			193.5
Kettering	E07000153	Lower tier local authority	13/05/2020	3			194			191.6
Kettering	E07000153	Lower tier local authority	12/05/2020	3			191			188.6
Kettering	E07000153	Lower tier local authority	11/05/2020	5			188			185.6
Kettering	E07000153	Lower tier local authority	10/05/2020	5			183			180.7
Kettering	E07000153	Lower tier local authority	09/05/2020	4			178			175.8
Kettering	E07000153	Lower tier local authority	08/05/2020	4			174			171.8
Kettering	E07000153	Lower tier local authority	07/05/2020	4			170			167.9
Kettering	E07000153	Lower tier local authority	06/05/2020	3			166			163.9

Reported Cases up to 18 May 2020

Area name	Area code	Area type	Specimen date	Daily lab-confirmed cases	Previously reported daily cases	Change in daily cases	Cumulative lab-confirmed cases	Previously reported cumulative cases	Change in cumulative cases	Cumulative lab-confirmed cases rate
Kettering	E07000153	Lower tier local authority	05/05/2020	2			163			161
Kettering	E07000153	Lower tier local authority	04/05/2020	1			161			159
Kettering	E07000153	Lower tier local authority	03/05/2020	2			160			158
Kettering	E07000153	Lower tier local authority	02/05/2020	3			158			156
Kettering	E07000153	Lower tier local authority	01/05/2020	1			155			153.1
Kettering	E07000153	Lower tier local authority	30/04/2020	3			154			152.1
Kettering	E07000153	Lower tier local authority	29/04/2020	1			151			149.1
Kettering	E07000153	Lower tier local authority	28/04/2020	2			150			148.1
Kettering	E07000153	Lower tier local authority	27/04/2020	4			148			146.1
Kettering	E07000153	Lower tier local authority	26/04/2020	2			144			142.2
Kettering	E07000153	Lower tier local authority	24/04/2020	1			142			140.2
Kettering	E07000153	Lower tier local authority	23/04/2020	3			141			139.2
Kettering	E07000153	Lower tier local authority	22/04/2020	3			138			136.3
Kettering	E07000153	Lower tier local authority	21/04/2020	3			135			133.3
Kettering	E07000153	Lower tier local authority	20/04/2020	2			132			130.3
Kettering	E07000153	Lower tier local authority	18/04/2020	5			130			128.4
Kettering	E07000153	Lower tier local authority	17/04/2020	4			125			123.4
Kettering	E07000153	Lower tier local authority	16/04/2020	5			121			119.5
Kettering	E07000153	Lower tier local authority	15/04/2020	2			116			114.5
Kettering	E07000153	Lower tier local authority	14/04/2020	5			114			112.6
Kettering	E07000153	Lower tier local authority	13/04/2020	2			109			107.6
Kettering	E07000153	Lower tier local authority	12/04/2020	5			107			105.7
Kettering	E07000153	Lower tier local authority	11/04/2020	3			102			100.7
Kettering	E07000153	Lower tier local authority	10/04/2020	1			99			97.8
Kettering	E07000153	Lower tier local authority	09/04/2020	2			98			96.8
Kettering	E07000153	Lower tier local authority	08/04/2020	1			96			94.8
Kettering	E07000153	Lower tier local authority	07/04/2020	6			95			93.8
Kettering	E07000153	Lower tier local authority	06/04/2020	2			89			87.9
Kettering	E07000153	Lower tier local authority	05/04/2020	6			87			85.9
Kettering	E07000153	Lower tier local authority	04/04/2020	3			81			80
Kettering	E07000153	Lower tier local authority	03/04/2020	11			78			77
Kettering	E07000153	Lower tier local authority	02/04/2020	3			67			66.2
Kettering	E07000153	Lower tier local authority	01/04/2020	11			64			63.2
Kettering	E07000153	Lower tier local authority	31/03/2020	16			53			52.3
Kettering	E07000153	Lower tier local authority	30/03/2020	10			37			36.5
Kettering	E07000153	Lower tier local authority	29/03/2020	2			27			26.7
Kettering	E07000153	Lower tier local authority	28/03/2020	5			25			24.7
Kettering	E07000153	Lower tier local authority	27/03/2020	1			20			19.7
Kettering	E07000153	Lower tier local authority	26/03/2020	2			19			18.8
Kettering	E07000153	Lower tier local authority	24/03/2020	2			17			16.8
Kettering	E07000153	Lower tier local authority	23/03/2020	3			15			14.8
Kettering	E07000153	Lower tier local authority	22/03/2020	2			12			11.8
Kettering	E07000153	Lower tier local authority	20/03/2020	4			10			9.9
Kettering	E07000153	Lower tier local authority	19/03/2020	1			6			5.9
Kettering	E07000153	Lower tier local authority	17/03/2020	1			5			4.9
Kettering	E07000153	Lower tier local authority	13/03/2020	1			4			3.9
Kettering	E07000153	Lower tier local authority	12/03/2020	1			3			3
Kettering	E07000153	Lower tier local authority	11/03/2020	1			2			2
Kettering	E07000153	Lower tier local authority	07/03/2020	1			1			1
King's Lynn and West Norfolk	E07000146	Lower tier local authority	18/05/2020	0			655			431.5
King's Lynn and West Norfolk	E07000146	Lower tier local authority	16/05/2020	1			655			431.5
King's Lynn and West Norfolk	E07000146	Lower tier local authority	15/05/2020	2			654			430.8
King's Lynn and West Norfolk	E07000146	Lower tier local authority	14/05/2020	2			652			429.5

Reported Cases up to 18 May 2020

Area name	Area code	Area type	Specimen date	Daily lab-confirmed cases	Previously reported daily cases	Change in daily cases	Cumulative lab-confirmed cases	Previously reported cumulative cases	Change in cumulative cases	Cumulative lab-confirmed cases rate
King's Lynn and West Norfolk	E07000146	Lower tier local authority	13/05/2020	6			650			428.2
King's Lynn and West Norfolk	E07000146	Lower tier local authority	12/05/2020	1			644			424.2
King's Lynn and West Norfolk	E07000146	Lower tier local authority	11/05/2020	1			643			423.6
King's Lynn and West Norfolk	E07000146	Lower tier local authority	10/05/2020	4			642			422.9
King's Lynn and West Norfolk	E07000146	Lower tier local authority	09/05/2020	6			638			420.3
King's Lynn and West Norfolk	E07000146	Lower tier local authority	08/05/2020	10			632			416.3
King's Lynn and West Norfolk	E07000146	Lower tier local authority	07/05/2020	5			622			409.7
King's Lynn and West Norfolk	E07000146	Lower tier local authority	06/05/2020	19			617			406.4
King's Lynn and West Norfolk	E07000146	Lower tier local authority	05/05/2020	10			598			393.9
King's Lynn and West Norfolk	E07000146	Lower tier local authority	04/05/2020	9			588			387.3
King's Lynn and West Norfolk	E07000146	Lower tier local authority	03/05/2020	15			579			381.4
King's Lynn and West Norfolk	E07000146	Lower tier local authority	02/05/2020	7			564			371.5
King's Lynn and West Norfolk	E07000146	Lower tier local authority	01/05/2020	12			557			366.9
King's Lynn and West Norfolk	E07000146	Lower tier local authority	30/04/2020	10			545			359
King's Lynn and West Norfolk	E07000146	Lower tier local authority	29/04/2020	22			535			352.4
King's Lynn and West Norfolk	E07000146	Lower tier local authority	28/04/2020	19			513			337.9
King's Lynn and West Norfolk	E07000146	Lower tier local authority	27/04/2020	18			494			325.4
King's Lynn and West Norfolk	E07000146	Lower tier local authority	26/04/2020	13			476			313.5
King's Lynn and West Norfolk	E07000146	Lower tier local authority	25/04/2020	8			463			305
King's Lynn and West Norfolk	E07000146	Lower tier local authority	24/04/2020	13			455			299.7
King's Lynn and West Norfolk	E07000146	Lower tier local authority	23/04/2020	20			442			291.2
King's Lynn and West Norfolk	E07000146	Lower tier local authority	22/04/2020	26			422			278
King's Lynn and West Norfolk	E07000146	Lower tier local authority	21/04/2020	18			396			260.9
King's Lynn and West Norfolk	E07000146	Lower tier local authority	20/04/2020	21			378			249
King's Lynn and West Norfolk	E07000146	Lower tier local authority	19/04/2020	19			357			235.2
King's Lynn and West Norfolk	E07000146	Lower tier local authority	18/04/2020	23			338			222.6
King's Lynn and West Norfolk	E07000146	Lower tier local authority	17/04/2020	30			315			207.5
King's Lynn and West Norfolk	E07000146	Lower tier local authority	16/04/2020	22			285			187.7
King's Lynn and West Norfolk	E07000146	Lower tier local authority	15/04/2020	21			263			173.2
King's Lynn and West Norfolk	E07000146	Lower tier local authority	14/04/2020	27			242			159.4
King's Lynn and West Norfolk	E07000146	Lower tier local authority	13/04/2020	15			215			141.6
King's Lynn and West Norfolk	E07000146	Lower tier local authority	12/04/2020	19			200			131.7
King's Lynn and West Norfolk	E07000146	Lower tier local authority	11/04/2020	21			181			119.2
King's Lynn and West Norfolk	E07000146	Lower tier local authority	10/04/2020	16			160			105.4
King's Lynn and West Norfolk	E07000146	Lower tier local authority	09/04/2020	20			144			94.9
King's Lynn and West Norfolk	E07000146	Lower tier local authority	08/04/2020	18			124			81.7
King's Lynn and West Norfolk	E07000146	Lower tier local authority	07/04/2020	14			106			69.8
King's Lynn and West Norfolk	E07000146	Lower tier local authority	06/04/2020	15			92			60.6
King's Lynn and West Norfolk	E07000146	Lower tier local authority	05/04/2020	4			77			50.7
King's Lynn and West Norfolk	E07000146	Lower tier local authority	04/04/2020	4			73			48.1
King's Lynn and West Norfolk	E07000146	Lower tier local authority	03/04/2020	10			69			45.5
King's Lynn and West Norfolk	E07000146	Lower tier local authority	02/04/2020	7			59			38.9
King's Lynn and West Norfolk	E07000146	Lower tier local authority	01/04/2020	6			52			34.3
King's Lynn and West Norfolk	E07000146	Lower tier local authority	31/03/2020	5			46			30.3
King's Lynn and West Norfolk	E07000146	Lower tier local authority	30/03/2020	4			41			27
King's Lynn and West Norfolk	E07000146	Lower tier local authority	29/03/2020	4			37			24.4
King's Lynn and West Norfolk	E07000146	Lower tier local authority	28/03/2020	4			33			21.7
King's Lynn and West Norfolk	E07000146	Lower tier local authority	27/03/2020	6			29			19.1
King's Lynn and West Norfolk	E07000146	Lower tier local authority	26/03/2020	8			23			15.2
King's Lynn and West Norfolk	E07000146	Lower tier local authority	25/03/2020	3			15			9.9
King's Lynn and West Norfolk	E07000146	Lower tier local authority	24/03/2020	1			12			7.9
King's Lynn and West Norfolk	E07000146	Lower tier local authority	23/03/2020	1			11			7.2
King's Lynn and West Norfolk	E07000146	Lower tier local authority	21/03/2020	1			10			6.6

Reported Cases up to 18 May 2020

Area name	Area code	Area type	Specimen date	Daily lab-confirmed cases	Previously reported daily cases	Change in daily cases	Cumulative lab-confirmed cases	Previously reported cumulative cases	Change in cumulative cases	Cumulative lab-confirmed cases rate
King's Lynn and West Norfolk	E07000146	Lower tier local authority	19/03/2020	1			9			5.9
King's Lynn and West Norfolk	E07000146	Lower tier local authority	18/03/2020	1			8			5.3
King's Lynn and West Norfolk	E07000146	Lower tier local authority	17/03/2020	3			7			4.6
King's Lynn and West Norfolk	E07000146	Lower tier local authority	16/03/2020	1			4			2.6
King's Lynn and West Norfolk	E07000146	Lower tier local authority	15/03/2020	1			3			2
King's Lynn and West Norfolk	E07000146	Lower tier local authority	14/03/2020	1			2			1.3
King's Lynn and West Norfolk	E07000146	Lower tier local authority	11/03/2020	1			1			0.7
Kingston upon Hull, City of	E06000010	Lower tier local authority	18/05/2020	0			646			247.8
Kingston upon Hull, City of	E06000010	Lower tier local authority	15/05/2020	2			646			247.8
Kingston upon Hull, City of	E06000010	Lower tier local authority	14/05/2020	10			644			247.1
Kingston upon Hull, City of	E06000010	Lower tier local authority	13/05/2020	4			634			243.2
Kingston upon Hull, City of	E06000010	Lower tier local authority	12/05/2020	9			630			241.7
Kingston upon Hull, City of	E06000010	Lower tier local authority	11/05/2020	15			621			238.3
Kingston upon Hull, City of	E06000010	Lower tier local authority	10/05/2020	9			606			232.5
Kingston upon Hull, City of	E06000010	Lower tier local authority	09/05/2020	3			597			229
Kingston upon Hull, City of	E06000010	Lower tier local authority	08/05/2020	8			594			227.9
Kingston upon Hull, City of	E06000010	Lower tier local authority	07/05/2020	9			586			224.8
Kingston upon Hull, City of	E06000010	Lower tier local authority	06/05/2020	8			577			221.4
Kingston upon Hull, City of	E06000010	Lower tier local authority	05/05/2020	14			569			218.3
Kingston upon Hull, City of	E06000010	Lower tier local authority	04/05/2020	25			555			212.9
Kingston upon Hull, City of	E06000010	Lower tier local authority	03/05/2020	10			530			203.3
Kingston upon Hull, City of	E06000010	Lower tier local authority	02/05/2020	6			520			199.5
Kingston upon Hull, City of	E06000010	Lower tier local authority	01/05/2020	13			514			197.2
Kingston upon Hull, City of	E06000010	Lower tier local authority	30/04/2020	29			501			192.2
Kingston upon Hull, City of	E06000010	Lower tier local authority	29/04/2020	35			472			181.1
Kingston upon Hull, City of	E06000010	Lower tier local authority	28/04/2020	9			437			167.7
Kingston upon Hull, City of	E06000010	Lower tier local authority	27/04/2020	14			428			164.2
Kingston upon Hull, City of	E06000010	Lower tier local authority	26/04/2020	8			414			158.8
Kingston upon Hull, City of	E06000010	Lower tier local authority	25/04/2020	17			406			155.8
Kingston upon Hull, City of	E06000010	Lower tier local authority	24/04/2020	24			389			149.2
Kingston upon Hull, City of	E06000010	Lower tier local authority	23/04/2020	16			365			140
Kingston upon Hull, City of	E06000010	Lower tier local authority	22/04/2020	26			349			133.9
Kingston upon Hull, City of	E06000010	Lower tier local authority	21/04/2020	11			323			123.9
Kingston upon Hull, City of	E06000010	Lower tier local authority	20/04/2020	24			312			119.7
Kingston upon Hull, City of	E06000010	Lower tier local authority	19/04/2020	17			288			110.5
Kingston upon Hull, City of	E06000010	Lower tier local authority	18/04/2020	24			271			104
Kingston upon Hull, City of	E06000010	Lower tier local authority	17/04/2020	15			247			94.8
Kingston upon Hull, City of	E06000010	Lower tier local authority	16/04/2020	10			232			89
Kingston upon Hull, City of	E06000010	Lower tier local authority	15/04/2020	32			222			85.2
Kingston upon Hull, City of	E06000010	Lower tier local authority	14/04/2020	28			190			72.9
Kingston upon Hull, City of	E06000010	Lower tier local authority	13/04/2020	15			162			62.2
Kingston upon Hull, City of	E06000010	Lower tier local authority	12/04/2020	10			147			56.4
Kingston upon Hull, City of	E06000010	Lower tier local authority	11/04/2020	14			137			52.6
Kingston upon Hull, City of	E06000010	Lower tier local authority	10/04/2020	18			123			47.2
Kingston upon Hull, City of	E06000010	Lower tier local authority	09/04/2020	13			105			40.3
Kingston upon Hull, City of	E06000010	Lower tier local authority	08/04/2020	9			92			35.3
Kingston upon Hull, City of	E06000010	Lower tier local authority	07/04/2020	12			83			31.8
Kingston upon Hull, City of	E06000010	Lower tier local authority	06/04/2020	15			71			27.2
Kingston upon Hull, City of	E06000010	Lower tier local authority	05/04/2020	4			56			21.5
Kingston upon Hull, City of	E06000010	Lower tier local authority	04/04/2020	8			52			20
Kingston upon Hull, City of	E06000010	Lower tier local authority	03/04/2020	10			44			16.9
Kingston upon Hull, City of	E06000010	Lower tier local authority	02/04/2020	8			34			13
Kingston upon Hull, City of	E06000010	Lower tier local authority	01/04/2020	5			26			10

Reported Cases up to 18 May 2020

Area name	Area code	Area type	Specimen date	Daily lab-confirmed cases	Previously reported daily cases	Change in daily cases	Cumulative lab-confirmed cases	Previously reported cumulative cases	Change in cumulative cases	Cumulative lab-confirmed cases rate
Kingston upon Hull, City of	E06000010	Lower tier local authority	31/03/2020	2			21			8.1
Kingston upon Hull, City of	E06000010	Lower tier local authority	30/03/2020	3			19			7.3
Kingston upon Hull, City of	E06000010	Lower tier local authority	29/03/2020	3			16			6.1
Kingston upon Hull, City of	E06000010	Lower tier local authority	27/03/2020	2			13			5
Kingston upon Hull, City of	E06000010	Lower tier local authority	26/03/2020	3			11			4.2
Kingston upon Hull, City of	E06000010	Lower tier local authority	25/03/2020	3			8			3.1
Kingston upon Hull, City of	E06000010	Lower tier local authority	24/03/2020	1			5			1.9
Kingston upon Hull, City of	E06000010	Lower tier local authority	21/03/2020	3			4			1.5
Kingston upon Hull, City of	E06000010	Lower tier local authority	01/03/2020	1			1			0.4
Kingston upon Thames	E09000021	Lower tier local authority	18/05/2020	0			509			290.1
Kingston upon Thames	E09000021	Lower tier local authority	16/05/2020	1			509			290.1
Kingston upon Thames	E09000021	Lower tier local authority	14/05/2020	6			508			289.5
Kingston upon Thames	E09000021	Lower tier local authority	13/05/2020	2			502			286.1
Kingston upon Thames	E09000021	Lower tier local authority	12/05/2020	4			500			284.9
Kingston upon Thames	E09000021	Lower tier local authority	11/05/2020	8			496			282.7
Kingston upon Thames	E09000021	Lower tier local authority	10/05/2020	1			488			278.1
Kingston upon Thames	E09000021	Lower tier local authority	09/05/2020	2			487			277.5
Kingston upon Thames	E09000021	Lower tier local authority	08/05/2020	1			485			276.4
Kingston upon Thames	E09000021	Lower tier local authority	07/05/2020	1			484			275.8
Kingston upon Thames	E09000021	Lower tier local authority	06/05/2020	3			483			275.3
Kingston upon Thames	E09000021	Lower tier local authority	05/05/2020	1			480			273.6
Kingston upon Thames	E09000021	Lower tier local authority	04/05/2020	3			479			273
Kingston upon Thames	E09000021	Lower tier local authority	03/05/2020	2			476			271.3
Kingston upon Thames	E09000021	Lower tier local authority	02/05/2020	5			474			270.1
Kingston upon Thames	E09000021	Lower tier local authority	01/05/2020	6			469			267.3
Kingston upon Thames	E09000021	Lower tier local authority	30/04/2020	12			463			263.9
Kingston upon Thames	E09000021	Lower tier local authority	29/04/2020	6			451			257
Kingston upon Thames	E09000021	Lower tier local authority	28/04/2020	2			445			253.6
Kingston upon Thames	E09000021	Lower tier local authority	27/04/2020	8			443			252.5
Kingston upon Thames	E09000021	Lower tier local authority	26/04/2020	3			435			247.9
Kingston upon Thames	E09000021	Lower tier local authority	25/04/2020	4			432			246.2
Kingston upon Thames	E09000021	Lower tier local authority	24/04/2020	5			428			243.9
Kingston upon Thames	E09000021	Lower tier local authority	23/04/2020	5			423			241.1
Kingston upon Thames	E09000021	Lower tier local authority	22/04/2020	6			418			238.2
Kingston upon Thames	E09000021	Lower tier local authority	21/04/2020	9			412			234.8
Kingston upon Thames	E09000021	Lower tier local authority	20/04/2020	9			403			229.7
Kingston upon Thames	E09000021	Lower tier local authority	19/04/2020	2			394			224.5
Kingston upon Thames	E09000021	Lower tier local authority	18/04/2020	12			392			223.4
Kingston upon Thames	E09000021	Lower tier local authority	17/04/2020	9			380			216.6
Kingston upon Thames	E09000021	Lower tier local authority	16/04/2020	19			371			211.4
Kingston upon Thames	E09000021	Lower tier local authority	15/04/2020	13			352			200.6
Kingston upon Thames	E09000021	Lower tier local authority	14/04/2020	17			339			193.2
Kingston upon Thames	E09000021	Lower tier local authority	13/04/2020	11			322			183.5
Kingston upon Thames	E09000021	Lower tier local authority	12/04/2020	9			311			177.2
Kingston upon Thames	E09000021	Lower tier local authority	11/04/2020	4			302			172.1
Kingston upon Thames	E09000021	Lower tier local authority	10/04/2020	10			298			169.8
Kingston upon Thames	E09000021	Lower tier local authority	09/04/2020	19			288			164.1
Kingston upon Thames	E09000021	Lower tier local authority	08/04/2020	21			269			153.3
Kingston upon Thames	E09000021	Lower tier local authority	07/04/2020	18			248			141.3
Kingston upon Thames	E09000021	Lower tier local authority	06/04/2020	13			230			131.1
Kingston upon Thames	E09000021	Lower tier local authority	05/04/2020	9			217			123.7
Kingston upon Thames	E09000021	Lower tier local authority	04/04/2020	11			208			118.5
Kingston upon Thames	E09000021	Lower tier local authority	03/04/2020	20			197			112.3

Reported Cases up to 18 May 2020

Area name	Area code	Area type	Specimen date	Daily lab-confirmed cases	Previously reported daily cases	Change in daily cases	Cumulative lab-confirmed cases	Previously reported cumulative cases	Change in cumulative cases	Cumulative lab-confirmed cases rate
Kingston upon Thames	E09000021	Lower tier local authority	02/04/2020	16			177			100.9
Kingston upon Thames	E09000021	Lower tier local authority	01/04/2020	9			161			91.8
Kingston upon Thames	E09000021	Lower tier local authority	31/03/2020	12			152			86.6
Kingston upon Thames	E09000021	Lower tier local authority	30/03/2020	19			140			79.8
Kingston upon Thames	E09000021	Lower tier local authority	29/03/2020	13			121			69
Kingston upon Thames	E09000021	Lower tier local authority	28/03/2020	6			108			61.5
Kingston upon Thames	E09000021	Lower tier local authority	27/03/2020	11			102			58.1
Kingston upon Thames	E09000021	Lower tier local authority	26/03/2020	14			91			51.9
Kingston upon Thames	E09000021	Lower tier local authority	25/03/2020	13			77			43.9
Kingston upon Thames	E09000021	Lower tier local authority	24/03/2020	16			64			36.5
Kingston upon Thames	E09000021	Lower tier local authority	23/03/2020	11			48			27.4
Kingston upon Thames	E09000021	Lower tier local authority	22/03/2020	1			37			21.1
Kingston upon Thames	E09000021	Lower tier local authority	21/03/2020	1			36			20.5
Kingston upon Thames	E09000021	Lower tier local authority	20/03/2020	6			35			19.9
Kingston upon Thames	E09000021	Lower tier local authority	19/03/2020	6			29			16.5
Kingston upon Thames	E09000021	Lower tier local authority	18/03/2020	2			23			13.1
Kingston upon Thames	E09000021	Lower tier local authority	17/03/2020	6			21			12
Kingston upon Thames	E09000021	Lower tier local authority	16/03/2020	5			15			8.5
Kingston upon Thames	E09000021	Lower tier local authority	15/03/2020	2			10			5.7
Kingston upon Thames	E09000021	Lower tier local authority	14/03/2020	3			8			4.6
Kingston upon Thames	E09000021	Lower tier local authority	13/03/2020	1			5			2.8
Kingston upon Thames	E09000021	Lower tier local authority	12/03/2020	1			4			2.3
Kingston upon Thames	E09000021	Lower tier local authority	11/03/2020	1			3			1.7
Kingston upon Thames	E09000021	Lower tier local authority	08/03/2020	1			2			1.1
Kingston upon Thames	E09000021	Lower tier local authority	29/02/2020	1			1			0.6
Kirklees	E08000034	Lower tier local authority	18/05/2020	4			697			158.9
Kirklees	E08000034	Lower tier local authority	17/05/2020	3			693			158
Kirklees	E08000034	Lower tier local authority	16/05/2020	4			690			157.3
Kirklees	E08000034	Lower tier local authority	15/05/2020	6			686			156.4
Kirklees	E08000034	Lower tier local authority	14/05/2020	3			680			155
Kirklees	E08000034	Lower tier local authority	13/05/2020	8			677			154.3
Kirklees	E08000034	Lower tier local authority	12/05/2020	3			669			152.5
Kirklees	E08000034	Lower tier local authority	11/05/2020	6			666			151.8
Kirklees	E08000034	Lower tier local authority	10/05/2020	7			660			150.4
Kirklees	E08000034	Lower tier local authority	09/05/2020	4			653			148.8
Kirklees	E08000034	Lower tier local authority	08/05/2020	1			649			147.9
Kirklees	E08000034	Lower tier local authority	07/05/2020	6			648			147.7
Kirklees	E08000034	Lower tier local authority	06/05/2020	4			642			146.3
Kirklees	E08000034	Lower tier local authority	05/05/2020	9			638			145.4
Kirklees	E08000034	Lower tier local authority	04/05/2020	10			629			143.4
Kirklees	E08000034	Lower tier local authority	03/05/2020	5			619			141.1
Kirklees	E08000034	Lower tier local authority	02/05/2020	7			614			140
Kirklees	E08000034	Lower tier local authority	01/05/2020	27			607			138.4
Kirklees	E08000034	Lower tier local authority	30/04/2020	13			580			132.2
Kirklees	E08000034	Lower tier local authority	29/04/2020	11			567			129.2
Kirklees	E08000034	Lower tier local authority	28/04/2020	10			556			126.7
Kirklees	E08000034	Lower tier local authority	27/04/2020	18			546			124.5
Kirklees	E08000034	Lower tier local authority	26/04/2020	3			528			120.3
Kirklees	E08000034	Lower tier local authority	25/04/2020	7			525			119.7
Kirklees	E08000034	Lower tier local authority	24/04/2020	27			518			118.1
Kirklees	E08000034	Lower tier local authority	23/04/2020	10			491			111.9
Kirklees	E08000034	Lower tier local authority	22/04/2020	11			481			109.6
Kirklees	E08000034	Lower tier local authority	21/04/2020	12			470			107.1

Reported Cases up to 18 May 2020

Area name	Area code	Area type	Specimen date	Daily lab-confirmed cases	Previously reported daily cases	Change in daily cases	Cumulative lab-confirmed cases	Previously reported cumulative cases	Change in cumulative cases	Cumulative lab-confirmed cases rate
Kirklees	E08000034	Lower tier local authority	20/04/2020	7			458			104.4
Kirklees	E08000034	Lower tier local authority	19/04/2020	11			451			102.8
Kirklees	E08000034	Lower tier local authority	18/04/2020	12			440			100.3
Kirklees	E08000034	Lower tier local authority	17/04/2020	11			428			97.6
Kirklees	E08000034	Lower tier local authority	16/04/2020	19			417			95
Kirklees	E08000034	Lower tier local authority	15/04/2020	12			398			90.7
Kirklees	E08000034	Lower tier local authority	14/04/2020	24			386			88
Kirklees	E08000034	Lower tier local authority	13/04/2020	19			362			82.5
Kirklees	E08000034	Lower tier local authority	12/04/2020	6			343			78.2
Kirklees	E08000034	Lower tier local authority	11/04/2020	15			337			76.8
Kirklees	E08000034	Lower tier local authority	10/04/2020	12			322			73.4
Kirklees	E08000034	Lower tier local authority	09/04/2020	15			310			70.7
Kirklees	E08000034	Lower tier local authority	08/04/2020	21			295			67.2
Kirklees	E08000034	Lower tier local authority	07/04/2020	26			274			62.5
Kirklees	E08000034	Lower tier local authority	06/04/2020	28			248			56.5
Kirklees	E08000034	Lower tier local authority	05/04/2020	12			220			50.1
Kirklees	E08000034	Lower tier local authority	04/04/2020	14			208			47.4
Kirklees	E08000034	Lower tier local authority	03/04/2020	21			194			44.2
Kirklees	E08000034	Lower tier local authority	02/04/2020	22			173			39.4
Kirklees	E08000034	Lower tier local authority	01/04/2020	24			151			34.4
Kirklees	E08000034	Lower tier local authority	31/03/2020	19			127			28.9
Kirklees	E08000034	Lower tier local authority	30/03/2020	19			108			24.6
Kirklees	E08000034	Lower tier local authority	29/03/2020	15			89			20.3
Kirklees	E08000034	Lower tier local authority	28/03/2020	9			74			16.9
Kirklees	E08000034	Lower tier local authority	27/03/2020	10			65			14.8
Kirklees	E08000034	Lower tier local authority	26/03/2020	11			55			12.5
Kirklees	E08000034	Lower tier local authority	25/03/2020	10			44			10
Kirklees	E08000034	Lower tier local authority	24/03/2020	6			34			7.7
Kirklees	E08000034	Lower tier local authority	23/03/2020	4			28			6.4
Kirklees	E08000034	Lower tier local authority	22/03/2020	3			24			5.5
Kirklees	E08000034	Lower tier local authority	21/03/2020	3			21			4.8
Kirklees	E08000034	Lower tier local authority	20/03/2020	4			18			4.1
Kirklees	E08000034	Lower tier local authority	19/03/2020	2			14			3.2
Kirklees	E08000034	Lower tier local authority	18/03/2020	5			12			2.7
Kirklees	E08000034	Lower tier local authority	17/03/2020	1			7			1.6
Kirklees	E08000034	Lower tier local authority	16/03/2020	2			6			1.4
Kirklees	E08000034	Lower tier local authority	15/03/2020	1			4			0.9
Kirklees	E08000034	Lower tier local authority	11/03/2020	1			3			0.7
Kirklees	E08000034	Lower tier local authority	10/03/2020	1			2			0.5
Kirklees	E08000034	Lower tier local authority	09/03/2020	1			1			0.2
Knowsley	E08000011	Lower tier local authority	18/05/2020	0			639			427.2
Knowsley	E08000011	Lower tier local authority	17/05/2020	4			639			427.2
Knowsley	E08000011	Lower tier local authority	16/05/2020	2			635			424.5
Knowsley	E08000011	Lower tier local authority	14/05/2020	3			633			423.2
Knowsley	E08000011	Lower tier local authority	13/05/2020	5			630			421.2
Knowsley	E08000011	Lower tier local authority	12/05/2020	3			625			417.9
Knowsley	E08000011	Lower tier local authority	11/05/2020	13			622			415.9
Knowsley	E08000011	Lower tier local authority	10/05/2020	1			609			407.2
Knowsley	E08000011	Lower tier local authority	08/05/2020	4			608			406.5
Knowsley	E08000011	Lower tier local authority	07/05/2020	2			604			403.8
Knowsley	E08000011	Lower tier local authority	06/05/2020	7			602			402.5
Knowsley	E08000011	Lower tier local authority	05/05/2020	12			595			397.8
Knowsley	E08000011	Lower tier local authority	04/05/2020	7			583			389.8

Reported Cases up to 18 May 2020

Area name	Area code	Area type	Specimen date	Daily lab-confirmed cases	Previously reported daily cases	Change in daily cases	Cumulative lab-confirmed cases	Previously reported cumulative cases	Change in cumulative cases	Cumulative lab-confirmed cases rate
Knowsley	E08000011	Lower tier local authority	03/05/2020	4			576			385.1
Knowsley	E08000011	Lower tier local authority	02/05/2020	5			572			382.4
Knowsley	E08000011	Lower tier local authority	01/05/2020	7			567			379.1
Knowsley	E08000011	Lower tier local authority	30/04/2020	10			560			374.4
Knowsley	E08000011	Lower tier local authority	29/04/2020	15			550			367.7
Knowsley	E08000011	Lower tier local authority	28/04/2020	14			535			357.7
Knowsley	E08000011	Lower tier local authority	27/04/2020	13			521			348.3
Knowsley	E08000011	Lower tier local authority	26/04/2020	5			508			339.6
Knowsley	E08000011	Lower tier local authority	25/04/2020	8			503			336.3
Knowsley	E08000011	Lower tier local authority	24/04/2020	10			495			330.9
Knowsley	E08000011	Lower tier local authority	23/04/2020	20			485			324.3
Knowsley	E08000011	Lower tier local authority	22/04/2020	10			465			310.9
Knowsley	E08000011	Lower tier local authority	21/04/2020	11			455			304.2
Knowsley	E08000011	Lower tier local authority	20/04/2020	20			444			296.8
Knowsley	E08000011	Lower tier local authority	19/04/2020	8			424			283.5
Knowsley	E08000011	Lower tier local authority	18/04/2020	4			416			278.1
Knowsley	E08000011	Lower tier local authority	17/04/2020	26			412			275.5
Knowsley	E08000011	Lower tier local authority	16/04/2020	20			386			258.1
Knowsley	E08000011	Lower tier local authority	15/04/2020	25			366			244.7
Knowsley	E08000011	Lower tier local authority	14/04/2020	8			341			228
Knowsley	E08000011	Lower tier local authority	13/04/2020	17			333			222.6
Knowsley	E08000011	Lower tier local authority	12/04/2020	8			316			211.3
Knowsley	E08000011	Lower tier local authority	11/04/2020	15			308			205.9
Knowsley	E08000011	Lower tier local authority	10/04/2020	12			293			195.9
Knowsley	E08000011	Lower tier local authority	09/04/2020	29			281			187.9
Knowsley	E08000011	Lower tier local authority	08/04/2020	19			252			168.5
Knowsley	E08000011	Lower tier local authority	07/04/2020	15			233			155.8
Knowsley	E08000011	Lower tier local authority	06/04/2020	32			218			145.8
Knowsley	E08000011	Lower tier local authority	05/04/2020	14			186			124.4
Knowsley	E08000011	Lower tier local authority	04/04/2020	16			172			115
Knowsley	E08000011	Lower tier local authority	03/04/2020	20			156			104.3
Knowsley	E08000011	Lower tier local authority	02/04/2020	22			136			90.9
Knowsley	E08000011	Lower tier local authority	01/04/2020	18			114			76.2
Knowsley	E08000011	Lower tier local authority	31/03/2020	14			96			64.2
Knowsley	E08000011	Lower tier local authority	30/03/2020	21			82			54.8
Knowsley	E08000011	Lower tier local authority	29/03/2020	12			61			40.8
Knowsley	E08000011	Lower tier local authority	28/03/2020	10			49			32.8
Knowsley	E08000011	Lower tier local authority	27/03/2020	7			39			26.1
Knowsley	E08000011	Lower tier local authority	26/03/2020	7			32			21.4
Knowsley	E08000011	Lower tier local authority	25/03/2020	9			25			16.7
Knowsley	E08000011	Lower tier local authority	24/03/2020	4			16			10.7
Knowsley	E08000011	Lower tier local authority	23/03/2020	1			12			8
Knowsley	E08000011	Lower tier local authority	22/03/2020	2			11			7.4
Knowsley	E08000011	Lower tier local authority	21/03/2020	3			9			6
Knowsley	E08000011	Lower tier local authority	20/03/2020	1			6			4
Knowsley	E08000011	Lower tier local authority	18/03/2020	2			5			3.3
Knowsley	E08000011	Lower tier local authority	15/03/2020	2			3			2
Knowsley	E08000011	Lower tier local authority	12/03/2020	1			1			0.7
Lambeth	E09000022	Lower tier local authority	18/05/2020	0			1193			366
Lambeth	E09000022	Lower tier local authority	15/05/2020	1			1193			366
Lambeth	E09000022	Lower tier local authority	14/05/2020	4			1192			365.7
Lambeth	E09000022	Lower tier local authority	13/05/2020	2			1188			364.5
Lambeth	E09000022	Lower tier local authority	12/05/2020	1			1186			363.9

Reported Cases up to 18 May 2020

Area name	Area code	Area type	Specimen date	Daily lab-confirmed cases	Previously reported daily cases	Change in daily cases	Cumulative lab-confirmed cases	Previously reported cumulative cases	Change in cumulative cases	Cumulative lab-confirmed cases rate
Lambeth	E09000022	Lower tier local authority	11/05/2020	2			1185			363.6
Lambeth	E09000022	Lower tier local authority	10/05/2020	1			1183			363
Lambeth	E09000022	Lower tier local authority	09/05/2020	4			1182			362.7
Lambeth	E09000022	Lower tier local authority	08/05/2020	1			1178			361.4
Lambeth	E09000022	Lower tier local authority	07/05/2020	6			1177			361.1
Lambeth	E09000022	Lower tier local authority	06/05/2020	3			1171			359.3
Lambeth	E09000022	Lower tier local authority	05/05/2020	3			1168			358.4
Lambeth	E09000022	Lower tier local authority	04/05/2020	3			1165			357.5
Lambeth	E09000022	Lower tier local authority	03/05/2020	3			1162			356.5
Lambeth	E09000022	Lower tier local authority	01/05/2020	10			1159			355.6
Lambeth	E09000022	Lower tier local authority	30/04/2020	8			1149			352.5
Lambeth	E09000022	Lower tier local authority	29/04/2020	7			1141			350.1
Lambeth	E09000022	Lower tier local authority	28/04/2020	8			1134			347.9
Lambeth	E09000022	Lower tier local authority	27/04/2020	7			1126			345.5
Lambeth	E09000022	Lower tier local authority	26/04/2020	2			1119			343.3
Lambeth	E09000022	Lower tier local authority	25/04/2020	4			1117			342.7
Lambeth	E09000022	Lower tier local authority	24/04/2020	11			1113			341.5
Lambeth	E09000022	Lower tier local authority	23/04/2020	18			1102			338.1
Lambeth	E09000022	Lower tier local authority	22/04/2020	12			1084			332.6
Lambeth	E09000022	Lower tier local authority	21/04/2020	8			1072			328.9
Lambeth	E09000022	Lower tier local authority	20/04/2020	15			1064			326.5
Lambeth	E09000022	Lower tier local authority	19/04/2020	11			1049			321.9
Lambeth	E09000022	Lower tier local authority	18/04/2020	11			1038			318.5
Lambeth	E09000022	Lower tier local authority	17/04/2020	10			1027			315.1
Lambeth	E09000022	Lower tier local authority	16/04/2020	19			1017			312
Lambeth	E09000022	Lower tier local authority	15/04/2020	23			998			306.2
Lambeth	E09000022	Lower tier local authority	14/04/2020	11			975			299.2
Lambeth	E09000022	Lower tier local authority	13/04/2020	16			964			295.8
Lambeth	E09000022	Lower tier local authority	12/04/2020	16			948			290.9
Lambeth	E09000022	Lower tier local authority	11/04/2020	45			932			286
Lambeth	E09000022	Lower tier local authority	10/04/2020	16			887			272.2
Lambeth	E09000022	Lower tier local authority	09/04/2020	30			871			267.2
Lambeth	E09000022	Lower tier local authority	08/04/2020	32			841			258
Lambeth	E09000022	Lower tier local authority	07/04/2020	39			809			248.2
Lambeth	E09000022	Lower tier local authority	06/04/2020	42			770			236.3
Lambeth	E09000022	Lower tier local authority	05/04/2020	17			728			223.4
Lambeth	E09000022	Lower tier local authority	04/04/2020	31			711			218.2
Lambeth	E09000022	Lower tier local authority	03/04/2020	38			680			208.6
Lambeth	E09000022	Lower tier local authority	02/04/2020	43			642			197
Lambeth	E09000022	Lower tier local authority	01/04/2020	49			599			183.8
Lambeth	E09000022	Lower tier local authority	31/03/2020	41			550			168.8
Lambeth	E09000022	Lower tier local authority	30/03/2020	52			509			156.2
Lambeth	E09000022	Lower tier local authority	29/03/2020	27			457			140.2
Lambeth	E09000022	Lower tier local authority	28/03/2020	37			430			131.9
Lambeth	E09000022	Lower tier local authority	27/03/2020	35			393			120.6
Lambeth	E09000022	Lower tier local authority	26/03/2020	43			358			109.8
Lambeth	E09000022	Lower tier local authority	25/03/2020	36			315			96.7
Lambeth	E09000022	Lower tier local authority	24/03/2020	26			279			85.6
Lambeth	E09000022	Lower tier local authority	23/03/2020	28			253			77.6
Lambeth	E09000022	Lower tier local authority	22/03/2020	33			225			69
Lambeth	E09000022	Lower tier local authority	21/03/2020	18			192			58.9
Lambeth	E09000022	Lower tier local authority	20/03/2020	31			174			53.4
Lambeth	E09000022	Lower tier local authority	19/03/2020	22			143			43.9

Reported Cases up to 18 May 2020

Area name	Area code	Area type	Specimen date	Daily lab-confirmed cases	Previously reported daily cases	Change in daily cases	Cumulative lab-confirmed cases	Previously reported cumulative cases	Change in cumulative cases	Cumulative lab-confirmed cases rate
Lambeth	E09000022	Lower tier local authority	18/03/2020	17			121			37.1
Lambeth	E09000022	Lower tier local authority	17/03/2020	21			104			31.9
Lambeth	E09000022	Lower tier local authority	16/03/2020	16			83			25.5
Lambeth	E09000022	Lower tier local authority	15/03/2020	13			67			20.6
Lambeth	E09000022	Lower tier local authority	14/03/2020	10			54			16.6
Lambeth	E09000022	Lower tier local authority	13/03/2020	11			44			13.5
Lambeth	E09000022	Lower tier local authority	12/03/2020	4			33			10.1
Lambeth	E09000022	Lower tier local authority	11/03/2020	14			29			8.9
Lambeth	E09000022	Lower tier local authority	10/03/2020	8			15			4.6
Lambeth	E09000022	Lower tier local authority	09/03/2020	2			7			2.1
Lambeth	E09000022	Lower tier local authority	07/03/2020	2			5			1.5
Lambeth	E09000022	Lower tier local authority	06/03/2020	1			3			0.9
Lambeth	E09000022	Lower tier local authority	04/03/2020	1			2			0.6
Lambeth	E09000022	Lower tier local authority	03/03/2020	1			1			0.3
Lancaster	E07000121	Lower tier local authority	18/05/2020	0			785			544.2
Lancaster	E07000121	Lower tier local authority	16/05/2020	2			785			544.2
Lancaster	E07000121	Lower tier local authority	15/05/2020	2			783			542.8
Lancaster	E07000121	Lower tier local authority	14/05/2020	1			781			541.4
Lancaster	E07000121	Lower tier local authority	12/05/2020	1			780			540.7
Lancaster	E07000121	Lower tier local authority	11/05/2020	6			779			540
Lancaster	E07000121	Lower tier local authority	10/05/2020	3			773			535.9
Lancaster	E07000121	Lower tier local authority	09/05/2020	17			770			533.8
Lancaster	E07000121	Lower tier local authority	08/05/2020	5			753			522
Lancaster	E07000121	Lower tier local authority	07/05/2020	2			748			518.6
Lancaster	E07000121	Lower tier local authority	06/05/2020	2			746			517.2
Lancaster	E07000121	Lower tier local authority	05/05/2020	3			744			515.8
Lancaster	E07000121	Lower tier local authority	04/05/2020	5			741			513.7
Lancaster	E07000121	Lower tier local authority	03/05/2020	2			736			510.2
Lancaster	E07000121	Lower tier local authority	02/05/2020	1			734			508.9
Lancaster	E07000121	Lower tier local authority	01/05/2020	13			733			508.2
Lancaster	E07000121	Lower tier local authority	30/04/2020	20			720			499.1
Lancaster	E07000121	Lower tier local authority	29/04/2020	8			700			485.3
Lancaster	E07000121	Lower tier local authority	28/04/2020	5			692			479.7
Lancaster	E07000121	Lower tier local authority	27/04/2020	6			687			476.3
Lancaster	E07000121	Lower tier local authority	26/04/2020	11			681			472.1
Lancaster	E07000121	Lower tier local authority	25/04/2020	5			670			464.5
Lancaster	E07000121	Lower tier local authority	24/04/2020	8			665			461
Lancaster	E07000121	Lower tier local authority	23/04/2020	12			657			455.5
Lancaster	E07000121	Lower tier local authority	22/04/2020	12			645			447.2
Lancaster	E07000121	Lower tier local authority	21/04/2020	16			633			438.8
Lancaster	E07000121	Lower tier local authority	20/04/2020	22			617			427.7
Lancaster	E07000121	Lower tier local authority	19/04/2020	2			595			412.5
Lancaster	E07000121	Lower tier local authority	18/04/2020	8			593			411.1
Lancaster	E07000121	Lower tier local authority	17/04/2020	12			585			405.6
Lancaster	E07000121	Lower tier local authority	16/04/2020	13			573			397.2
Lancaster	E07000121	Lower tier local authority	15/04/2020	11			560			388.2
Lancaster	E07000121	Lower tier local authority	14/04/2020	22			549			380.6
Lancaster	E07000121	Lower tier local authority	13/04/2020	18			527			365.3
Lancaster	E07000121	Lower tier local authority	12/04/2020	7			509			352.9
Lancaster	E07000121	Lower tier local authority	11/04/2020	21			502			348
Lancaster	E07000121	Lower tier local authority	10/04/2020	12			481			333.5
Lancaster	E07000121	Lower tier local authority	09/04/2020	23			469			325.1
Lancaster	E07000121	Lower tier local authority	08/04/2020	28			446			309.2

Reported Cases up to 18 May 2020

Area name	Area code	Area type	Specimen date	Daily lab-confirmed cases	Previously reported daily cases	Change in daily cases	Cumulative lab-confirmed cases	Previously reported cumulative cases	Change in cumulative cases	Cumulative lab-confirmed cases rate
Lancaster	E07000121	Lower tier local authority	07/04/2020	30			418			289.8
Lancaster	E07000121	Lower tier local authority	06/04/2020	27			388			269
Lancaster	E07000121	Lower tier local authority	05/04/2020	34			361			250.3
Lancaster	E07000121	Lower tier local authority	04/04/2020	18			327			226.7
Lancaster	E07000121	Lower tier local authority	03/04/2020	34			309			214.2
Lancaster	E07000121	Lower tier local authority	02/04/2020	19			275			190.6
Lancaster	E07000121	Lower tier local authority	01/04/2020	28			256			177.5
Lancaster	E07000121	Lower tier local authority	31/03/2020	28			228			158.1
Lancaster	E07000121	Lower tier local authority	30/03/2020	35			200			138.7
Lancaster	E07000121	Lower tier local authority	29/03/2020	11			165			114.4
Lancaster	E07000121	Lower tier local authority	28/03/2020	17			154			106.8
Lancaster	E07000121	Lower tier local authority	27/03/2020	14			137			95
Lancaster	E07000121	Lower tier local authority	26/03/2020	41			123			85.3
Lancaster	E07000121	Lower tier local authority	25/03/2020	16			82			56.8
Lancaster	E07000121	Lower tier local authority	24/03/2020	18			66			45.8
Lancaster	E07000121	Lower tier local authority	23/03/2020	11			48			33.3
Lancaster	E07000121	Lower tier local authority	22/03/2020	9			37			25.7
Lancaster	E07000121	Lower tier local authority	21/03/2020	7			28			19.4
Lancaster	E07000121	Lower tier local authority	20/03/2020	2			21			14.6
Lancaster	E07000121	Lower tier local authority	19/03/2020	8			19			13.2
Lancaster	E07000121	Lower tier local authority	18/03/2020	5			11			7.6
Lancaster	E07000121	Lower tier local authority	17/03/2020	1			6			4.2
Lancaster	E07000121	Lower tier local authority	16/03/2020	5			5			3.5
Leeds	E08000035	Lower tier local authority	18/05/2020	0			1745			221.1
Leeds	E08000035	Lower tier local authority	17/05/2020	6			1745			221.1
Leeds	E08000035	Lower tier local authority	16/05/2020	7			1739			220.4
Leeds	E08000035	Lower tier local authority	15/05/2020	12			1732			219.5
Leeds	E08000035	Lower tier local authority	14/05/2020	13			1720			217.9
Leeds	E08000035	Lower tier local authority	13/05/2020	17			1707			216.3
Leeds	E08000035	Lower tier local authority	12/05/2020	16			1690			214.1
Leeds	E08000035	Lower tier local authority	11/05/2020	9			1674			212.1
Leeds	E08000035	Lower tier local authority	10/05/2020	11			1665			211
Leeds	E08000035	Lower tier local authority	09/05/2020	17			1654			209.6
Leeds	E08000035	Lower tier local authority	08/05/2020	13			1637			207.4
Leeds	E08000035	Lower tier local authority	07/05/2020	37			1624			205.8
Leeds	E08000035	Lower tier local authority	06/05/2020	24			1587			201.1
Leeds	E08000035	Lower tier local authority	05/05/2020	27			1563			198.1
Leeds	E08000035	Lower tier local authority	04/05/2020	20			1536			194.6
Leeds	E08000035	Lower tier local authority	03/05/2020	10			1516			192.1
Leeds	E08000035	Lower tier local authority	02/05/2020	25			1506			190.8
Leeds	E08000035	Lower tier local authority	01/05/2020	28			1481			187.7
Leeds	E08000035	Lower tier local authority	30/04/2020	21			1453			184.1
Leeds	E08000035	Lower tier local authority	29/04/2020	35			1432			181.5
Leeds	E08000035	Lower tier local authority	28/04/2020	40			1397			177
Leeds	E08000035	Lower tier local authority	27/04/2020	43			1357			171.9
Leeds	E08000035	Lower tier local authority	26/04/2020	21			1314			166.5
Leeds	E08000035	Lower tier local authority	25/04/2020	25			1293			163.8
Leeds	E08000035	Lower tier local authority	24/04/2020	69			1268			160.7
Leeds	E08000035	Lower tier local authority	23/04/2020	46			1199			151.9
Leeds	E08000035	Lower tier local authority	22/04/2020	49			1153			146.1
Leeds	E08000035	Lower tier local authority	21/04/2020	72			1104			139.9
Leeds	E08000035	Lower tier local authority	20/04/2020	42			1032			130.8
Leeds	E08000035	Lower tier local authority	19/04/2020	33			990			125.4

Reported Cases up to 18 May 2020

Area name	Area code	Area type	Specimen date	Daily lab-confirmed cases	Previously reported daily cases	Change in daily cases	Cumulative lab-confirmed cases	Previously reported cumulative cases	Change in cumulative cases	Cumulative lab-confirmed cases rate
Leeds	E08000035	Lower tier local authority	18/04/2020		33		957			121.3
Leeds	E08000035	Lower tier local authority	17/04/2020		50		924			117.1
Leeds	E08000035	Lower tier local authority	16/04/2020		51		874			110.7
Leeds	E08000035	Lower tier local authority	15/04/2020		53		823			104.3
Leeds	E08000035	Lower tier local authority	14/04/2020		36		770			97.6
Leeds	E08000035	Lower tier local authority	13/04/2020		28		734			93
Leeds	E08000035	Lower tier local authority	12/04/2020		38		706			89.5
Leeds	E08000035	Lower tier local authority	11/04/2020		35		668			84.6
Leeds	E08000035	Lower tier local authority	10/04/2020		47		633			80.2
Leeds	E08000035	Lower tier local authority	09/04/2020		42		586			74.3
Leeds	E08000035	Lower tier local authority	08/04/2020		43		544			68.9
Leeds	E08000035	Lower tier local authority	07/04/2020		64		501			63.5
Leeds	E08000035	Lower tier local authority	06/04/2020		49		437			55.4
Leeds	E08000035	Lower tier local authority	05/04/2020		36		388			49.2
Leeds	E08000035	Lower tier local authority	04/04/2020		17		352			44.6
Leeds	E08000035	Lower tier local authority	03/04/2020		37		335			42.4
Leeds	E08000035	Lower tier local authority	02/04/2020		30		298			37.8
Leeds	E08000035	Lower tier local authority	01/04/2020		31		268			34
Leeds	E08000035	Lower tier local authority	31/03/2020		24		237			30
Leeds	E08000035	Lower tier local authority	30/03/2020		27		213			27
Leeds	E08000035	Lower tier local authority	29/03/2020		21		186			23.6
Leeds	E08000035	Lower tier local authority	28/03/2020		26		165			20.9
Leeds	E08000035	Lower tier local authority	27/03/2020		21		139			17.6
Leeds	E08000035	Lower tier local authority	26/03/2020		21		118			15
Leeds	E08000035	Lower tier local authority	25/03/2020		11		97			12.3
Leeds	E08000035	Lower tier local authority	24/03/2020		18		86			10.9
Leeds	E08000035	Lower tier local authority	23/03/2020		16		68			8.6
Leeds	E08000035	Lower tier local authority	22/03/2020		11		52			6.6
Leeds	E08000035	Lower tier local authority	21/03/2020		6		41			5.2
Leeds	E08000035	Lower tier local authority	20/03/2020		7		35			4.4
Leeds	E08000035	Lower tier local authority	19/03/2020		6		28			3.5
Leeds	E08000035	Lower tier local authority	18/03/2020		4		22			2.8
Leeds	E08000035	Lower tier local authority	17/03/2020		3		18			2.3
Leeds	E08000035	Lower tier local authority	16/03/2020		1		15			1.9
Leeds	E08000035	Lower tier local authority	15/03/2020		2		14			1.8
Leeds	E08000035	Lower tier local authority	12/03/2020		1		12			1.5
Leeds	E08000035	Lower tier local authority	11/03/2020		3		11			1.4
Leeds	E08000035	Lower tier local authority	09/03/2020		3		8			1
Leeds	E08000035	Lower tier local authority	07/03/2020		2		5			0.6
Leeds	E08000035	Lower tier local authority	04/03/2020		1		3			0.4
Leeds	E08000035	Lower tier local authority	01/03/2020		1		2			0.3
Leeds	E08000035	Lower tier local authority	28/02/2020		1		1			0.1
Leicester	E06000016	Lower tier local authority	18/05/2020		1		831			233.9
Leicester	E06000016	Lower tier local authority	17/05/2020		3		830			233.7
Leicester	E06000016	Lower tier local authority	16/05/2020		14		827			232.8
Leicester	E06000016	Lower tier local authority	15/05/2020		13		813			228.9
Leicester	E06000016	Lower tier local authority	14/05/2020		4		800			225.2
Leicester	E06000016	Lower tier local authority	13/05/2020		7		796			224.1
Leicester	E06000016	Lower tier local authority	12/05/2020		5		789			222.1
Leicester	E06000016	Lower tier local authority	11/05/2020		9		784			220.7
Leicester	E06000016	Lower tier local authority	10/05/2020		10		775			218.2
Leicester	E06000016	Lower tier local authority	09/05/2020		10		765			215.4
Leicester	E06000016	Lower tier local authority	08/05/2020		6		755			212.5

Reported Cases up to 18 May 2020

Area name	Area code	Area type	Specimen date	Daily lab-confirmed cases	Previously reported daily cases	Change in daily cases	Cumulative lab-confirmed cases	Previously reported cumulative cases	Change in cumulative cases	Cumulative lab-confirmed cases rate
Leicester	E06000016	Lower tier local authority	07/05/2020	8			749			210.9
Leicester	E06000016	Lower tier local authority	06/05/2020	18			741			208.6
Leicester	E06000016	Lower tier local authority	05/05/2020	5			723			203.5
Leicester	E06000016	Lower tier local authority	04/05/2020	20			718			202.1
Leicester	E06000016	Lower tier local authority	03/05/2020	5			698			196.5
Leicester	E06000016	Lower tier local authority	02/05/2020	3			693			195.1
Leicester	E06000016	Lower tier local authority	01/05/2020	6			690			194.2
Leicester	E06000016	Lower tier local authority	30/04/2020	12			684			192.6
Leicester	E06000016	Lower tier local authority	29/04/2020	13			672			189.2
Leicester	E06000016	Lower tier local authority	28/04/2020	22			659			185.5
Leicester	E06000016	Lower tier local authority	27/04/2020	21			637			179.3
Leicester	E06000016	Lower tier local authority	26/04/2020	1			616			173.4
Leicester	E06000016	Lower tier local authority	25/04/2020	13			615			173.1
Leicester	E06000016	Lower tier local authority	24/04/2020	16			602			169.5
Leicester	E06000016	Lower tier local authority	23/04/2020	16			586			165
Leicester	E06000016	Lower tier local authority	22/04/2020	21			570			160.5
Leicester	E06000016	Lower tier local authority	21/04/2020	16			549			154.6
Leicester	E06000016	Lower tier local authority	20/04/2020	28			533			150
Leicester	E06000016	Lower tier local authority	19/04/2020	23			505			142.2
Leicester	E06000016	Lower tier local authority	18/04/2020	15			482			135.7
Leicester	E06000016	Lower tier local authority	17/04/2020	11			467			131.5
Leicester	E06000016	Lower tier local authority	16/04/2020	9			456			128.4
Leicester	E06000016	Lower tier local authority	15/04/2020	15			447			125.8
Leicester	E06000016	Lower tier local authority	14/04/2020	13			432			121.6
Leicester	E06000016	Lower tier local authority	13/04/2020	9			419			118
Leicester	E06000016	Lower tier local authority	12/04/2020	22			410			115.4
Leicester	E06000016	Lower tier local authority	11/04/2020	17			388			109.2
Leicester	E06000016	Lower tier local authority	10/04/2020	20			371			104.4
Leicester	E06000016	Lower tier local authority	09/04/2020	31			351			98.8
Leicester	E06000016	Lower tier local authority	08/04/2020	20			320			90.1
Leicester	E06000016	Lower tier local authority	07/04/2020	22			300			84.5
Leicester	E06000016	Lower tier local authority	06/04/2020	26			278			78.3
Leicester	E06000016	Lower tier local authority	05/04/2020	20			252			70.9
Leicester	E06000016	Lower tier local authority	04/04/2020	15			232			65.3
Leicester	E06000016	Lower tier local authority	03/04/2020	26			217			61.1
Leicester	E06000016	Lower tier local authority	02/04/2020	24			191			53.8
Leicester	E06000016	Lower tier local authority	01/04/2020	33			167			47
Leicester	E06000016	Lower tier local authority	31/03/2020	27			134			37.7
Leicester	E06000016	Lower tier local authority	30/03/2020	5			107			30.1
Leicester	E06000016	Lower tier local authority	29/03/2020	1			102			28.7
Leicester	E06000016	Lower tier local authority	28/03/2020	11			101			28.4
Leicester	E06000016	Lower tier local authority	27/03/2020	8			90			25.3
Leicester	E06000016	Lower tier local authority	26/03/2020	13			82			23.1
Leicester	E06000016	Lower tier local authority	25/03/2020	5			69			19.4
Leicester	E06000016	Lower tier local authority	24/03/2020	20			64			18
Leicester	E06000016	Lower tier local authority	23/03/2020	11			44			12.4
Leicester	E06000016	Lower tier local authority	22/03/2020	7			33			9.3
Leicester	E06000016	Lower tier local authority	21/03/2020	5			26			7.3
Leicester	E06000016	Lower tier local authority	20/03/2020	2			21			5.9
Leicester	E06000016	Lower tier local authority	19/03/2020	6			19			5.3
Leicester	E06000016	Lower tier local authority	18/03/2020	5			13			3.7
Leicester	E06000016	Lower tier local authority	17/03/2020	3			8			2.3
Leicester	E06000016	Lower tier local authority	16/03/2020	2			5			1.4

Reported Cases up to 18 May 2020

Area name	Area code	Area type	Specimen date	Daily lab-confirmed cases	Previously reported daily cases	Change in daily cases	Cumulative lab-confirmed cases	Previously reported cumulative cases	Change in cumulative cases	Cumulative lab-confirmed cases rate
Leicester	E06000016	Lower tier local authority	13/03/2020	1			3			0.8
Leicester	E06000016	Lower tier local authority	12/03/2020	1			2			0.6
Leicester	E06000016	Lower tier local authority	11/03/2020	1			1			0.3
Lewes	E07000063	Lower tier local authority	18/05/2020	0			185			180.1
Lewes	E07000063	Lower tier local authority	17/05/2020	1			185			180.1
Lewes	E07000063	Lower tier local authority	15/05/2020	1			184			179.1
Lewes	E07000063	Lower tier local authority	13/05/2020	3			183			178.1
Lewes	E07000063	Lower tier local authority	12/05/2020	1			180			175.2
Lewes	E07000063	Lower tier local authority	11/05/2020	1			179			174.2
Lewes	E07000063	Lower tier local authority	05/05/2020	1			178			173.2
Lewes	E07000063	Lower tier local authority	04/05/2020	3			177			172.3
Lewes	E07000063	Lower tier local authority	03/05/2020	10			174			169.4
Lewes	E07000063	Lower tier local authority	02/05/2020	5			164			159.6
Lewes	E07000063	Lower tier local authority	01/05/2020	2			159			154.8
Lewes	E07000063	Lower tier local authority	30/04/2020	3			157			152.8
Lewes	E07000063	Lower tier local authority	29/04/2020	3			154			149.9
Lewes	E07000063	Lower tier local authority	27/04/2020	1			151			147
Lewes	E07000063	Lower tier local authority	26/04/2020	1			150			146
Lewes	E07000063	Lower tier local authority	25/04/2020	6			149			145
Lewes	E07000063	Lower tier local authority	24/04/2020	1			143			139.2
Lewes	E07000063	Lower tier local authority	23/04/2020	1			142			138.2
Lewes	E07000063	Lower tier local authority	21/04/2020	8			141			137.2
Lewes	E07000063	Lower tier local authority	20/04/2020	2			133			129.4
Lewes	E07000063	Lower tier local authority	19/04/2020	3			131			127.5
Lewes	E07000063	Lower tier local authority	18/04/2020	6			128			124.6
Lewes	E07000063	Lower tier local authority	17/04/2020	8			122			118.7
Lewes	E07000063	Lower tier local authority	16/04/2020	7			114			111
Lewes	E07000063	Lower tier local authority	15/04/2020	5			107			104.1
Lewes	E07000063	Lower tier local authority	14/04/2020	1			102			99.3
Lewes	E07000063	Lower tier local authority	13/04/2020	2			101			98.3
Lewes	E07000063	Lower tier local authority	12/04/2020	3			99			96.4
Lewes	E07000063	Lower tier local authority	11/04/2020	3			96			93.4
Lewes	E07000063	Lower tier local authority	10/04/2020	6			93			90.5
Lewes	E07000063	Lower tier local authority	09/04/2020	8			87			84.7
Lewes	E07000063	Lower tier local authority	08/04/2020	3			79			76.9
Lewes	E07000063	Lower tier local authority	07/04/2020	6			76			74
Lewes	E07000063	Lower tier local authority	06/04/2020	4			70			68.1
Lewes	E07000063	Lower tier local authority	05/04/2020	3			66			64.2
Lewes	E07000063	Lower tier local authority	04/04/2020	11			63			61.3
Lewes	E07000063	Lower tier local authority	03/04/2020	6			52			50.6
Lewes	E07000063	Lower tier local authority	02/04/2020	4			46			44.8
Lewes	E07000063	Lower tier local authority	01/04/2020	3			42			40.9
Lewes	E07000063	Lower tier local authority	31/03/2020	9			39			38
Lewes	E07000063	Lower tier local authority	30/03/2020	5			30			29.2
Lewes	E07000063	Lower tier local authority	29/03/2020	2			25			24.3
Lewes	E07000063	Lower tier local authority	28/03/2020	3			23			22.4
Lewes	E07000063	Lower tier local authority	27/03/2020	2			20			19.5
Lewes	E07000063	Lower tier local authority	26/03/2020	2			18			17.5
Lewes	E07000063	Lower tier local authority	25/03/2020	5			16			15.6
Lewes	E07000063	Lower tier local authority	24/03/2020	1			11			10.7
Lewes	E07000063	Lower tier local authority	23/03/2020	2			10			9.7
Lewes	E07000063	Lower tier local authority	22/03/2020	1			8			7.8
Lewes	E07000063	Lower tier local authority	21/03/2020	3			7			6.8

Reported Cases up to 18 May 2020

Area name	Area code	Area type	Specimen date	Daily lab-confirmed cases	Previously reported daily cases	Change in daily cases	Cumulative lab-confirmed cases	Previously reported cumulative cases	Change in cumulative cases	Cumulative lab-confirmed cases rate
Lewes	E07000063	Lower tier local authority	19/03/2020	1			4			3.9
Lewes	E07000063	Lower tier local authority	17/03/2020	2			3			2.9
Lewes	E07000063	Lower tier local authority	12/03/2020	1			1			1
Lewisham	E09000023	Lower tier local authority	18/05/2020	0			970			319.6
Lewisham	E09000023	Lower tier local authority	15/05/2020	2			970			319.6
Lewisham	E09000023	Lower tier local authority	13/05/2020	4			968			318.9
Lewisham	E09000023	Lower tier local authority	12/05/2020	2			964			317.6
Lewisham	E09000023	Lower tier local authority	11/05/2020	2			962			316.9
Lewisham	E09000023	Lower tier local authority	10/05/2020	2			960			316.3
Lewisham	E09000023	Lower tier local authority	09/05/2020	1			958			315.6
Lewisham	E09000023	Lower tier local authority	08/05/2020	3			957			315.3
Lewisham	E09000023	Lower tier local authority	07/05/2020	4			954			314.3
Lewisham	E09000023	Lower tier local authority	06/05/2020	3			950			313
Lewisham	E09000023	Lower tier local authority	05/05/2020	4			947			312
Lewisham	E09000023	Lower tier local authority	04/05/2020	5			943			310.7
Lewisham	E09000023	Lower tier local authority	03/05/2020	5			938			309
Lewisham	E09000023	Lower tier local authority	02/05/2020	4			933			307.4
Lewisham	E09000023	Lower tier local authority	01/05/2020	5			929			306.1
Lewisham	E09000023	Lower tier local authority	30/04/2020	7			924			304.4
Lewisham	E09000023	Lower tier local authority	29/04/2020	4			917			302.1
Lewisham	E09000023	Lower tier local authority	28/04/2020	12			913			300.8
Lewisham	E09000023	Lower tier local authority	27/04/2020	8			901			296.8
Lewisham	E09000023	Lower tier local authority	26/04/2020	4			893			294.2
Lewisham	E09000023	Lower tier local authority	25/04/2020	5			889			292.9
Lewisham	E09000023	Lower tier local authority	24/04/2020	10			884			291.2
Lewisham	E09000023	Lower tier local authority	23/04/2020	4			874			287.9
Lewisham	E09000023	Lower tier local authority	22/04/2020	4			870			286.6
Lewisham	E09000023	Lower tier local authority	21/04/2020	27			866			285.3
Lewisham	E09000023	Lower tier local authority	20/04/2020	14			839			276.4
Lewisham	E09000023	Lower tier local authority	19/04/2020	7			825			271.8
Lewisham	E09000023	Lower tier local authority	18/04/2020	6			818			269.5
Lewisham	E09000023	Lower tier local authority	17/04/2020	26			812			267.5
Lewisham	E09000023	Lower tier local authority	16/04/2020	15			786			258.9
Lewisham	E09000023	Lower tier local authority	15/04/2020	19			771			254
Lewisham	E09000023	Lower tier local authority	14/04/2020	15			752			247.7
Lewisham	E09000023	Lower tier local authority	13/04/2020	28			737			242.8
Lewisham	E09000023	Lower tier local authority	12/04/2020	12			709			233.6
Lewisham	E09000023	Lower tier local authority	11/04/2020	14			697			229.6
Lewisham	E09000023	Lower tier local authority	10/04/2020	8			683			225
Lewisham	E09000023	Lower tier local authority	09/04/2020	31			675			222.4
Lewisham	E09000023	Lower tier local authority	08/04/2020	23			644			212.2
Lewisham	E09000023	Lower tier local authority	07/04/2020	29			621			204.6
Lewisham	E09000023	Lower tier local authority	06/04/2020	44			592			195
Lewisham	E09000023	Lower tier local authority	05/04/2020	28			548			180.5
Lewisham	E09000023	Lower tier local authority	04/04/2020	28			520			171.3
Lewisham	E09000023	Lower tier local authority	03/04/2020	46			492			162.1
Lewisham	E09000023	Lower tier local authority	02/04/2020	52			446			146.9
Lewisham	E09000023	Lower tier local authority	01/04/2020	35			394			129.8
Lewisham	E09000023	Lower tier local authority	31/03/2020	38			359			118.3
Lewisham	E09000023	Lower tier local authority	30/03/2020	27			321			105.8
Lewisham	E09000023	Lower tier local authority	29/03/2020	25			294			96.9
Lewisham	E09000023	Lower tier local authority	28/03/2020	21			269			88.6
Lewisham	E09000023	Lower tier local authority	27/03/2020	34			248			81.7

Reported Cases up to 18 May 2020

Area name	Area code	Area type	Specimen date	Daily lab-confirmed cases	Previously reported daily cases	Change in daily cases	Cumulative lab-confirmed cases	Previously reported cumulative cases	Change in cumulative cases	Cumulative lab-confirmed cases rate
Lewisham	E09000023	Lower tier local authority	26/03/2020	26			214			70.5
Lewisham	E09000023	Lower tier local authority	25/03/2020	24			188			61.9
Lewisham	E09000023	Lower tier local authority	24/03/2020	15			164			54
Lewisham	E09000023	Lower tier local authority	23/03/2020	27			149			49.1
Lewisham	E09000023	Lower tier local authority	22/03/2020	19			122			40.2
Lewisham	E09000023	Lower tier local authority	21/03/2020	8			103			33.9
Lewisham	E09000023	Lower tier local authority	20/03/2020	22			95			31.3
Lewisham	E09000023	Lower tier local authority	19/03/2020	16			73			24
Lewisham	E09000023	Lower tier local authority	18/03/2020	9			57			18.8
Lewisham	E09000023	Lower tier local authority	17/03/2020	8			48			15.8
Lewisham	E09000023	Lower tier local authority	16/03/2020	11			40			13.2
Lewisham	E09000023	Lower tier local authority	15/03/2020	6			29			9.6
Lewisham	E09000023	Lower tier local authority	14/03/2020	2			23			7.6
Lewisham	E09000023	Lower tier local authority	13/03/2020	3			21			6.9
Lewisham	E09000023	Lower tier local authority	12/03/2020	9			18			5.9
Lewisham	E09000023	Lower tier local authority	11/03/2020	5			9			3
Lewisham	E09000023	Lower tier local authority	10/03/2020	1			4			1.3
Lewisham	E09000023	Lower tier local authority	07/03/2020	1			3			1
Lewisham	E09000023	Lower tier local authority	04/03/2020	1			2			0.7
Lewisham	E09000023	Lower tier local authority	11/02/2020	1			1			0.3
Lichfield	E07000194	Lower tier local authority	18/05/2020	1			277			266.4
Lichfield	E07000194	Lower tier local authority	16/05/2020	1			276			265.5
Lichfield	E07000194	Lower tier local authority	15/05/2020	2			275			264.5
Lichfield	E07000194	Lower tier local authority	13/05/2020	6			273			262.6
Lichfield	E07000194	Lower tier local authority	11/05/2020	8			267			256.8
Lichfield	E07000194	Lower tier local authority	10/05/2020	1			259			249.1
Lichfield	E07000194	Lower tier local authority	08/05/2020	5			258			248.2
Lichfield	E07000194	Lower tier local authority	07/05/2020	2			253			243.4
Lichfield	E07000194	Lower tier local authority	05/05/2020	3			251			241.4
Lichfield	E07000194	Lower tier local authority	04/05/2020	3			248			238.5
Lichfield	E07000194	Lower tier local authority	03/05/2020	1			245			235.7
Lichfield	E07000194	Lower tier local authority	02/05/2020	3			244			234.7
Lichfield	E07000194	Lower tier local authority	01/05/2020	2			241			231.8
Lichfield	E07000194	Lower tier local authority	30/04/2020	7			239			229.9
Lichfield	E07000194	Lower tier local authority	29/04/2020	2			232			223.2
Lichfield	E07000194	Lower tier local authority	27/04/2020	6			230			221.2
Lichfield	E07000194	Lower tier local authority	25/04/2020	1			224			215.5
Lichfield	E07000194	Lower tier local authority	23/04/2020	5			223			214.5
Lichfield	E07000194	Lower tier local authority	22/04/2020	5			218			209.7
Lichfield	E07000194	Lower tier local authority	21/04/2020	3			213			204.9
Lichfield	E07000194	Lower tier local authority	20/04/2020	9			210			202
Lichfield	E07000194	Lower tier local authority	19/04/2020	5			201			193.3
Lichfield	E07000194	Lower tier local authority	18/04/2020	5			196			188.5
Lichfield	E07000194	Lower tier local authority	17/04/2020	5			191			183.7
Lichfield	E07000194	Lower tier local authority	16/04/2020	7			186			178.9
Lichfield	E07000194	Lower tier local authority	15/04/2020	8			179			172.2
Lichfield	E07000194	Lower tier local authority	14/04/2020	8			171			164.5
Lichfield	E07000194	Lower tier local authority	13/04/2020	8			163			156.8
Lichfield	E07000194	Lower tier local authority	12/04/2020	8			155			149.1
Lichfield	E07000194	Lower tier local authority	11/04/2020	4			147			141.4
Lichfield	E07000194	Lower tier local authority	10/04/2020	5			143			137.5
Lichfield	E07000194	Lower tier local authority	09/04/2020	4			138			132.7
Lichfield	E07000194	Lower tier local authority	08/04/2020	8			134			128.9

Reported Cases up to 18 May 2020

Area name	Area code	Area type	Specimen date	Daily lab-confirmed cases	Previously reported daily cases	Change in daily cases	Cumulative lab-confirmed cases	Previously reported cumulative cases	Change in cumulative cases	Cumulative lab-confirmed cases rate
Lichfield	E07000194	Lower tier local authority	07/04/2020	7			126			121.2
Lichfield	E07000194	Lower tier local authority	06/04/2020	7			119			114.5
Lichfield	E07000194	Lower tier local authority	05/04/2020	3			112			107.7
Lichfield	E07000194	Lower tier local authority	04/04/2020	6			109			104.8
Lichfield	E07000194	Lower tier local authority	03/04/2020	10			103			99.1
Lichfield	E07000194	Lower tier local authority	02/04/2020	10			93			89.5
Lichfield	E07000194	Lower tier local authority	01/04/2020	9			83			79.8
Lichfield	E07000194	Lower tier local authority	31/03/2020	9			74			71.2
Lichfield	E07000194	Lower tier local authority	30/03/2020	9			65			62.5
Lichfield	E07000194	Lower tier local authority	29/03/2020	9			56			53.9
Lichfield	E07000194	Lower tier local authority	28/03/2020	4			47			45.2
Lichfield	E07000194	Lower tier local authority	27/03/2020	2			43			41.4
Lichfield	E07000194	Lower tier local authority	26/03/2020	7			41			39.4
Lichfield	E07000194	Lower tier local authority	25/03/2020	10			34			32.7
Lichfield	E07000194	Lower tier local authority	24/03/2020	2			24			23.1
Lichfield	E07000194	Lower tier local authority	23/03/2020	6			22			21.2
Lichfield	E07000194	Lower tier local authority	22/03/2020	1			16			15.4
Lichfield	E07000194	Lower tier local authority	21/03/2020	1			15			14.4
Lichfield	E07000194	Lower tier local authority	20/03/2020	1			14			13.5
Lichfield	E07000194	Lower tier local authority	19/03/2020	3			13			12.5
Lichfield	E07000194	Lower tier local authority	18/03/2020	1			10			9.6
Lichfield	E07000194	Lower tier local authority	17/03/2020	1			9			8.7
Lichfield	E07000194	Lower tier local authority	16/03/2020	4			8			7.7
Lichfield	E07000194	Lower tier local authority	15/03/2020	2			4			3.8
Lichfield	E07000194	Lower tier local authority	05/03/2020	1			2			1.9
Lichfield	E07000194	Lower tier local authority	02/03/2020	1			1			1
Lincoln	E07000138	Lower tier local authority	18/05/2020	0			117			118.1
Lincoln	E07000138	Lower tier local authority	13/05/2020	1			117			118.1
Lincoln	E07000138	Lower tier local authority	11/05/2020	1			116			117.1
Lincoln	E07000138	Lower tier local authority	10/05/2020	1			115			116.1
Lincoln	E07000138	Lower tier local authority	09/05/2020	1			114			115.1
Lincoln	E07000138	Lower tier local authority	08/05/2020	3			113			114.1
Lincoln	E07000138	Lower tier local authority	07/05/2020	1			110			111.1
Lincoln	E07000138	Lower tier local authority	03/05/2020	2			109			110.1
Lincoln	E07000138	Lower tier local authority	01/05/2020	3			107			108
Lincoln	E07000138	Lower tier local authority	30/04/2020	2			104			105
Lincoln	E07000138	Lower tier local authority	29/04/2020	1			102			103
Lincoln	E07000138	Lower tier local authority	28/04/2020	2			101			102
Lincoln	E07000138	Lower tier local authority	27/04/2020	2			99			100
Lincoln	E07000138	Lower tier local authority	26/04/2020	3			97			97.9
Lincoln	E07000138	Lower tier local authority	25/04/2020	2			94			94.9
Lincoln	E07000138	Lower tier local authority	24/04/2020	1			92			92.9
Lincoln	E07000138	Lower tier local authority	23/04/2020	4			91			91.9
Lincoln	E07000138	Lower tier local authority	22/04/2020	1			87			87.8
Lincoln	E07000138	Lower tier local authority	21/04/2020	1			86			86.8
Lincoln	E07000138	Lower tier local authority	20/04/2020	2			85			85.8
Lincoln	E07000138	Lower tier local authority	19/04/2020	4			83			83.8
Lincoln	E07000138	Lower tier local authority	17/04/2020	2			79			79.8
Lincoln	E07000138	Lower tier local authority	16/04/2020	6			77			77.7
Lincoln	E07000138	Lower tier local authority	14/04/2020	5			71			71.7
Lincoln	E07000138	Lower tier local authority	13/04/2020	2			66			66.6
Lincoln	E07000138	Lower tier local authority	12/04/2020	3			64			64.6
Lincoln	E07000138	Lower tier local authority	11/04/2020	3			61			61.6

Reported Cases up to 18 May 2020

Area name	Area code	Area type	Specimen date	Daily lab-confirmed cases	Previously reported daily cases	Change in daily cases	Cumulative lab-confirmed cases	Previously reported cumulative cases	Change in cumulative cases	Cumulative lab-confirmed cases rate
Lincoln	E07000138	Lower tier local authority	09/04/2020	6			58			58.6
Lincoln	E07000138	Lower tier local authority	08/04/2020	4			52			52.5
Lincoln	E07000138	Lower tier local authority	07/04/2020	5			48			48.5
Lincoln	E07000138	Lower tier local authority	06/04/2020	7			43			43.4
Lincoln	E07000138	Lower tier local authority	03/04/2020	7			36			36.3
Lincoln	E07000138	Lower tier local authority	01/04/2020	3			29			29.3
Lincoln	E07000138	Lower tier local authority	31/03/2020	4			26			26.3
Lincoln	E07000138	Lower tier local authority	30/03/2020	4			22			22.2
Lincoln	E07000138	Lower tier local authority	29/03/2020	2			18			18.2
Lincoln	E07000138	Lower tier local authority	28/03/2020	5			16			16.2
Lincoln	E07000138	Lower tier local authority	27/03/2020	1			11			11.1
Lincoln	E07000138	Lower tier local authority	26/03/2020	4			10			10.1
Lincoln	E07000138	Lower tier local authority	25/03/2020	2			6			6.1
Lincoln	E07000138	Lower tier local authority	19/03/2020	1			4			4
Lincoln	E07000138	Lower tier local authority	18/03/2020	2			3			3
Lincoln	E07000138	Lower tier local authority	17/03/2020	1			1			1
Liverpool	E08000012	Lower tier local authority	18/05/2020	2			1558			314.9
Liverpool	E08000012	Lower tier local authority	17/05/2020	3			1556			314.5
Liverpool	E08000012	Lower tier local authority	16/05/2020	3			1553			313.9
Liverpool	E08000012	Lower tier local authority	15/05/2020	13			1550			313.2
Liverpool	E08000012	Lower tier local authority	14/05/2020	12			1537			310.6
Liverpool	E08000012	Lower tier local authority	13/05/2020	11			1525			308.2
Liverpool	E08000012	Lower tier local authority	12/05/2020	8			1514			306
Liverpool	E08000012	Lower tier local authority	11/05/2020	4			1506			304.4
Liverpool	E08000012	Lower tier local authority	10/05/2020	3			1502			303.5
Liverpool	E08000012	Lower tier local authority	09/05/2020	3			1499			302.9
Liverpool	E08000012	Lower tier local authority	07/05/2020	2			1496			302.3
Liverpool	E08000012	Lower tier local authority	06/05/2020	3			1494			301.9
Liverpool	E08000012	Lower tier local authority	05/05/2020	1			1491			301.3
Liverpool	E08000012	Lower tier local authority	04/05/2020	10			1490			301.1
Liverpool	E08000012	Lower tier local authority	03/05/2020	8			1480			299.1
Liverpool	E08000012	Lower tier local authority	02/05/2020	10			1472			297.5
Liverpool	E08000012	Lower tier local authority	01/05/2020	17			1462			295.5
Liverpool	E08000012	Lower tier local authority	30/04/2020	21			1445			292
Liverpool	E08000012	Lower tier local authority	29/04/2020	23			1424			287.8
Liverpool	E08000012	Lower tier local authority	28/04/2020	22			1401			283.1
Liverpool	E08000012	Lower tier local authority	27/04/2020	24			1379			278.7
Liverpool	E08000012	Lower tier local authority	26/04/2020	14			1355			273.8
Liverpool	E08000012	Lower tier local authority	25/04/2020	23			1341			271
Liverpool	E08000012	Lower tier local authority	24/04/2020	28			1318			266.4
Liverpool	E08000012	Lower tier local authority	23/04/2020	21			1290			260.7
Liverpool	E08000012	Lower tier local authority	22/04/2020	21			1269			256.5
Liverpool	E08000012	Lower tier local authority	21/04/2020	28			1248			252.2
Liverpool	E08000012	Lower tier local authority	20/04/2020	30			1220			246.6
Liverpool	E08000012	Lower tier local authority	19/04/2020	20			1190			240.5
Liverpool	E08000012	Lower tier local authority	18/04/2020	19			1170			236.5
Liverpool	E08000012	Lower tier local authority	17/04/2020	35			1151			232.6
Liverpool	E08000012	Lower tier local authority	16/04/2020	44			1116			225.5
Liverpool	E08000012	Lower tier local authority	15/04/2020	36			1072			216.6
Liverpool	E08000012	Lower tier local authority	14/04/2020	31			1036			209.4
Liverpool	E08000012	Lower tier local authority	13/04/2020	37			1005			203.1
Liverpool	E08000012	Lower tier local authority	12/04/2020	35			968			195.6
Liverpool	E08000012	Lower tier local authority	11/04/2020	40			933			188.6

Reported Cases up to 18 May 2020

Area name	Area code	Area type	Specimen date	Daily lab-confirmed cases	Previously reported daily cases	Change in daily cases	Cumulative lab-confirmed cases	Previously reported cumulative cases	Change in cumulative cases	Cumulative lab-confirmed cases rate
Liverpool	E08000012	Lower tier local authority	10/04/2020	34			893			180.5
Liverpool	E08000012	Lower tier local authority	09/04/2020	66			859			173.6
Liverpool	E08000012	Lower tier local authority	08/04/2020	73			793			160.3
Liverpool	E08000012	Lower tier local authority	07/04/2020	66			720			145.5
Liverpool	E08000012	Lower tier local authority	06/04/2020	53			654			132.2
Liverpool	E08000012	Lower tier local authority	05/04/2020	46			601			121.5
Liverpool	E08000012	Lower tier local authority	04/04/2020	47			555			112.2
Liverpool	E08000012	Lower tier local authority	03/04/2020	60			508			102.7
Liverpool	E08000012	Lower tier local authority	02/04/2020	55			448			90.5
Liverpool	E08000012	Lower tier local authority	01/04/2020	46			393			79.4
Liverpool	E08000012	Lower tier local authority	31/03/2020	41			347			70.1
Liverpool	E08000012	Lower tier local authority	30/03/2020	43			306			61.8
Liverpool	E08000012	Lower tier local authority	29/03/2020	36			263			53.2
Liverpool	E08000012	Lower tier local authority	28/03/2020	27			227			45.9
Liverpool	E08000012	Lower tier local authority	27/03/2020	27			200			40.4
Liverpool	E08000012	Lower tier local authority	26/03/2020	34			173			35
Liverpool	E08000012	Lower tier local authority	25/03/2020	24			139			28.1
Liverpool	E08000012	Lower tier local authority	24/03/2020	25			115			23.2
Liverpool	E08000012	Lower tier local authority	23/03/2020	18			90			18.2
Liverpool	E08000012	Lower tier local authority	22/03/2020	13			72			14.6
Liverpool	E08000012	Lower tier local authority	21/03/2020	14			59			11.9
Liverpool	E08000012	Lower tier local authority	20/03/2020	10			45			9.1
Liverpool	E08000012	Lower tier local authority	19/03/2020	6			35			7.1
Liverpool	E08000012	Lower tier local authority	18/03/2020	9			29			5.9
Liverpool	E08000012	Lower tier local authority	17/03/2020	4			20			4
Liverpool	E08000012	Lower tier local authority	16/03/2020	3			16			3.2
Liverpool	E08000012	Lower tier local authority	14/03/2020	2			13			2.6
Liverpool	E08000012	Lower tier local authority	13/03/2020	2			11			2.2
Liverpool	E08000012	Lower tier local authority	12/03/2020	3			9			1.8
Liverpool	E08000012	Lower tier local authority	10/03/2020	1			6			1.2
Liverpool	E08000012	Lower tier local authority	07/03/2020	1			5			1
Liverpool	E08000012	Lower tier local authority	06/03/2020	1			4			0.8
Liverpool	E08000012	Lower tier local authority	03/03/2020	2			3			0.6
Liverpool	E08000012	Lower tier local authority	02/03/2020	1			1			0.2
Luton	E06000032	Lower tier local authority	18/05/2020	0			668			312
Luton	E06000032	Lower tier local authority	12/05/2020	1			668			312
Luton	E06000032	Lower tier local authority	09/05/2020	1			667			311.5
Luton	E06000032	Lower tier local authority	08/05/2020	1			666			311.1
Luton	E06000032	Lower tier local authority	07/05/2020	1			665			310.6
Luton	E06000032	Lower tier local authority	06/05/2020	1			664			310.1
Luton	E06000032	Lower tier local authority	05/05/2020	4			663			309.7
Luton	E06000032	Lower tier local authority	04/05/2020	16			659			307.8
Luton	E06000032	Lower tier local authority	02/05/2020	3			643			300.3
Luton	E06000032	Lower tier local authority	01/05/2020	14			640			298.9
Luton	E06000032	Lower tier local authority	29/04/2020	1			626			292.4
Luton	E06000032	Lower tier local authority	28/04/2020	2			625			291.9
Luton	E06000032	Lower tier local authority	27/04/2020	19			623			291
Luton	E06000032	Lower tier local authority	25/04/2020	19			604			282.1
Luton	E06000032	Lower tier local authority	24/04/2020	11			585			273.2
Luton	E06000032	Lower tier local authority	23/04/2020	12			574			268.1
Luton	E06000032	Lower tier local authority	22/04/2020	15			562			262.5
Luton	E06000032	Lower tier local authority	21/04/2020	11			547			255.5
Luton	E06000032	Lower tier local authority	20/04/2020	9			536			250.3

Reported Cases up to 18 May 2020

Area name	Area code	Area type	Specimen date	Daily lab-confirmed cases	Previously reported daily cases	Change in daily cases	Cumulative lab-confirmed cases	Previously reported cumulative cases	Change in cumulative cases	Cumulative lab-confirmed cases rate
Luton	E06000032	Lower tier local authority	19/04/2020	1			527			246.1
Luton	E06000032	Lower tier local authority	18/04/2020	33			526			245.7
Luton	E06000032	Lower tier local authority	17/04/2020	24			493			230.3
Luton	E06000032	Lower tier local authority	16/04/2020	4			469			219
Luton	E06000032	Lower tier local authority	15/04/2020	8			465			217.2
Luton	E06000032	Lower tier local authority	14/04/2020	24			457			213.4
Luton	E06000032	Lower tier local authority	13/04/2020	15			433			202.2
Luton	E06000032	Lower tier local authority	12/04/2020	23			418			195.2
Luton	E06000032	Lower tier local authority	11/04/2020	15			395			184.5
Luton	E06000032	Lower tier local authority	10/04/2020	22			380			177.5
Luton	E06000032	Lower tier local authority	09/04/2020	16			358			167.2
Luton	E06000032	Lower tier local authority	08/04/2020	35			342			159.7
Luton	E06000032	Lower tier local authority	07/04/2020	30			307			143.4
Luton	E06000032	Lower tier local authority	06/04/2020	28			277			129.4
Luton	E06000032	Lower tier local authority	05/04/2020	27			249			116.3
Luton	E06000032	Lower tier local authority	04/04/2020	14			222			103.7
Luton	E06000032	Lower tier local authority	03/04/2020	18			208			97.1
Luton	E06000032	Lower tier local authority	02/04/2020	23			190			88.7
Luton	E06000032	Lower tier local authority	01/04/2020	17			167			78
Luton	E06000032	Lower tier local authority	31/03/2020	26			150			70.1
Luton	E06000032	Lower tier local authority	30/03/2020	16			124			57.9
Luton	E06000032	Lower tier local authority	29/03/2020	10			108			50.4
Luton	E06000032	Lower tier local authority	28/03/2020	10			98			45.8
Luton	E06000032	Lower tier local authority	27/03/2020	12			88			41.1
Luton	E06000032	Lower tier local authority	26/03/2020	9			76			35.5
Luton	E06000032	Lower tier local authority	25/03/2020	11			67			31.3
Luton	E06000032	Lower tier local authority	24/03/2020	14			56			26.2
Luton	E06000032	Lower tier local authority	23/03/2020	7			42			19.6
Luton	E06000032	Lower tier local authority	22/03/2020	5			35			16.3
Luton	E06000032	Lower tier local authority	21/03/2020	3			30			14
Luton	E06000032	Lower tier local authority	20/03/2020	9			27			12.6
Luton	E06000032	Lower tier local authority	19/03/2020	4			18			8.4
Luton	E06000032	Lower tier local authority	18/03/2020	6			14			6.5
Luton	E06000032	Lower tier local authority	17/03/2020	5			8			3.7
Luton	E06000032	Lower tier local authority	13/03/2020	1			3			1.4
Luton	E06000032	Lower tier local authority	04/03/2020	2			2			0.9
Maidstone	E07000110	Lower tier local authority	18/05/2020	0			421			247.7
Maidstone	E07000110	Lower tier local authority	17/05/2020	1			421			247.7
Maidstone	E07000110	Lower tier local authority	16/05/2020	2			420			247.1
Maidstone	E07000110	Lower tier local authority	15/05/2020	3			418			245.9
Maidstone	E07000110	Lower tier local authority	14/05/2020	3			415			244.2
Maidstone	E07000110	Lower tier local authority	13/05/2020	6			412			242.4
Maidstone	E07000110	Lower tier local authority	11/05/2020	2			406			238.9
Maidstone	E07000110	Lower tier local authority	09/05/2020	1			404			237.7
Maidstone	E07000110	Lower tier local authority	08/05/2020	4			403			237.1
Maidstone	E07000110	Lower tier local authority	07/05/2020	1			399			234.8
Maidstone	E07000110	Lower tier local authority	06/05/2020	6			398			234.2
Maidstone	E07000110	Lower tier local authority	05/05/2020	27			392			230.6
Maidstone	E07000110	Lower tier local authority	04/05/2020	3			365			214.8
Maidstone	E07000110	Lower tier local authority	03/05/2020	5			362			213
Maidstone	E07000110	Lower tier local authority	02/05/2020	3			357			210.1
Maidstone	E07000110	Lower tier local authority	01/05/2020	5			354			208.3
Maidstone	E07000110	Lower tier local authority	30/04/2020	6			349			205.3

Reported Cases up to 18 May 2020

Area name	Area code	Area type	Specimen date	Daily lab-confirmed cases	Previously reported daily cases	Change in daily cases	Cumulative lab-confirmed cases	Previously reported cumulative cases	Change in cumulative cases	Cumulative lab-confirmed cases rate
Maidstone	E07000110	Lower tier local authority	29/04/2020	5			343			201.8
Maidstone	E07000110	Lower tier local authority	28/04/2020	10			338			198.9
Maidstone	E07000110	Lower tier local authority	27/04/2020	2			328			193
Maidstone	E07000110	Lower tier local authority	26/04/2020	2			326			191.8
Maidstone	E07000110	Lower tier local authority	25/04/2020	6			324			190.6
Maidstone	E07000110	Lower tier local authority	24/04/2020	9			318			187.1
Maidstone	E07000110	Lower tier local authority	23/04/2020	8			309			181.8
Maidstone	E07000110	Lower tier local authority	22/04/2020	15			301			177.1
Maidstone	E07000110	Lower tier local authority	21/04/2020	8			286			168.3
Maidstone	E07000110	Lower tier local authority	20/04/2020	15			278			163.6
Maidstone	E07000110	Lower tier local authority	19/04/2020	13			263			154.7
Maidstone	E07000110	Lower tier local authority	18/04/2020	12			250			147.1
Maidstone	E07000110	Lower tier local authority	17/04/2020	22			238			140
Maidstone	E07000110	Lower tier local authority	16/04/2020	10			216			127.1
Maidstone	E07000110	Lower tier local authority	15/04/2020	15			206			121.2
Maidstone	E07000110	Lower tier local authority	14/04/2020	14			191			112.4
Maidstone	E07000110	Lower tier local authority	13/04/2020	14			177			104.1
Maidstone	E07000110	Lower tier local authority	12/04/2020	4			163			95.9
Maidstone	E07000110	Lower tier local authority	11/04/2020	7			159			93.6
Maidstone	E07000110	Lower tier local authority	10/04/2020	7			152			89.4
Maidstone	E07000110	Lower tier local authority	09/04/2020	20			145			85.3
Maidstone	E07000110	Lower tier local authority	08/04/2020	7			125			73.5
Maidstone	E07000110	Lower tier local authority	07/04/2020	9			118			69.4
Maidstone	E07000110	Lower tier local authority	06/04/2020	12			109			64.1
Maidstone	E07000110	Lower tier local authority	05/04/2020	11			97			57.1
Maidstone	E07000110	Lower tier local authority	04/04/2020	2			86			50.6
Maidstone	E07000110	Lower tier local authority	03/04/2020	8			84			49.4
Maidstone	E07000110	Lower tier local authority	02/04/2020	6			76			44.7
Maidstone	E07000110	Lower tier local authority	01/04/2020	10			70			41.2
Maidstone	E07000110	Lower tier local authority	31/03/2020	11			60			35.3
Maidstone	E07000110	Lower tier local authority	30/03/2020	1			49			28.8
Maidstone	E07000110	Lower tier local authority	29/03/2020	7			48			28.2
Maidstone	E07000110	Lower tier local authority	28/03/2020	4			41			24.1
Maidstone	E07000110	Lower tier local authority	27/03/2020	4			37			21.8
Maidstone	E07000110	Lower tier local authority	26/03/2020	8			33			19.4
Maidstone	E07000110	Lower tier local authority	25/03/2020	8			25			14.7
Maidstone	E07000110	Lower tier local authority	24/03/2020	5			17			10
Maidstone	E07000110	Lower tier local authority	23/03/2020	4			12			7.1
Maidstone	E07000110	Lower tier local authority	22/03/2020	3			8			4.7
Maidstone	E07000110	Lower tier local authority	18/03/2020	2			5			2.9
Maidstone	E07000110	Lower tier local authority	16/03/2020	2			3			1.8
Maidstone	E07000110	Lower tier local authority	11/03/2020	1			1			0.6
Maldon	E07000074	Lower tier local authority	18/05/2020	0			91			141.2
Maldon	E07000074	Lower tier local authority	12/05/2020	1			91			141.2
Maldon	E07000074	Lower tier local authority	05/05/2020	1			90			139.7
Maldon	E07000074	Lower tier local authority	01/05/2020	1			89			138.1
Maldon	E07000074	Lower tier local authority	29/04/2020	2			88			136.6
Maldon	E07000074	Lower tier local authority	28/04/2020	1			86			133.5
Maldon	E07000074	Lower tier local authority	27/04/2020	1			85			131.9
Maldon	E07000074	Lower tier local authority	26/04/2020	4			84			130.4
Maldon	E07000074	Lower tier local authority	25/04/2020	4			80			124.2
Maldon	E07000074	Lower tier local authority	24/04/2020	3			76			118
Maldon	E07000074	Lower tier local authority	23/04/2020	1			73			113.3

Reported Cases up to 18 May 2020

Area name	Area code	Area type	Specimen date	Daily lab-confirmed cases	Previously reported daily cases	Change in daily cases	Cumulative lab-confirmed cases	Previously reported cumulative cases	Change in cumulative cases	Cumulative lab-confirmed cases rate
Maldon	E07000074	Lower tier local authority	22/04/2020	1			72			111.8
Maldon	E07000074	Lower tier local authority	21/04/2020	2			71			110.2
Maldon	E07000074	Lower tier local authority	20/04/2020	1			69			107.1
Maldon	E07000074	Lower tier local authority	19/04/2020	1			68			105.5
Maldon	E07000074	Lower tier local authority	18/04/2020	4			67			104
Maldon	E07000074	Lower tier local authority	17/04/2020	1			63			97.8
Maldon	E07000074	Lower tier local authority	16/04/2020	1			62			96.2
Maldon	E07000074	Lower tier local authority	15/04/2020	1			61			94.7
Maldon	E07000074	Lower tier local authority	14/04/2020	3			60			93.1
Maldon	E07000074	Lower tier local authority	13/04/2020	1			57			88.5
Maldon	E07000074	Lower tier local authority	12/04/2020	1			56			86.9
Maldon	E07000074	Lower tier local authority	11/04/2020	1			55			85.4
Maldon	E07000074	Lower tier local authority	10/04/2020	2			54			83.8
Maldon	E07000074	Lower tier local authority	09/04/2020	3			52			80.7
Maldon	E07000074	Lower tier local authority	08/04/2020	3			49			76.1
Maldon	E07000074	Lower tier local authority	07/04/2020	6			46			71.4
Maldon	E07000074	Lower tier local authority	06/04/2020	2			40			62.1
Maldon	E07000074	Lower tier local authority	04/04/2020	1			38			59
Maldon	E07000074	Lower tier local authority	03/04/2020	2			37			57.4
Maldon	E07000074	Lower tier local authority	02/04/2020	2			35			54.3
Maldon	E07000074	Lower tier local authority	01/04/2020	1			33			51.2
Maldon	E07000074	Lower tier local authority	31/03/2020	5			32			49.7
Maldon	E07000074	Lower tier local authority	30/03/2020	8			27			41.9
Maldon	E07000074	Lower tier local authority	29/03/2020	2			19			29.5
Maldon	E07000074	Lower tier local authority	27/03/2020	1			17			26.4
Maldon	E07000074	Lower tier local authority	26/03/2020	1			16			24.8
Maldon	E07000074	Lower tier local authority	25/03/2020	3			15			23.3
Maldon	E07000074	Lower tier local authority	24/03/2020	1			12			18.6
Maldon	E07000074	Lower tier local authority	23/03/2020	4			11			17.1
Maldon	E07000074	Lower tier local authority	22/03/2020	3			7			10.9
Maldon	E07000074	Lower tier local authority	21/03/2020	2			4			6.2
Maldon	E07000074	Lower tier local authority	19/03/2020	1			2			3.1
Maldon	E07000074	Lower tier local authority	15/03/2020	1			1			1.6
Malvern Hills	E07000235	Lower tier local authority	18/05/2020	0			136			174.1
Malvern Hills	E07000235	Lower tier local authority	14/05/2020	2			136			174.1
Malvern Hills	E07000235	Lower tier local authority	13/05/2020	1			134			171.5
Malvern Hills	E07000235	Lower tier local authority	08/05/2020	1			133			170.3
Malvern Hills	E07000235	Lower tier local authority	07/05/2020	1			132			169
Malvern Hills	E07000235	Lower tier local authority	06/05/2020	1			131			167.7
Malvern Hills	E07000235	Lower tier local authority	03/05/2020	2			130			166.4
Malvern Hills	E07000235	Lower tier local authority	01/05/2020	1			128			163.9
Malvern Hills	E07000235	Lower tier local authority	28/04/2020	3			127			162.6
Malvern Hills	E07000235	Lower tier local authority	27/04/2020	1			124			158.7
Malvern Hills	E07000235	Lower tier local authority	26/04/2020	1			123			157.5
Malvern Hills	E07000235	Lower tier local authority	25/04/2020	1			122			156.2
Malvern Hills	E07000235	Lower tier local authority	24/04/2020	1			121			154.9
Malvern Hills	E07000235	Lower tier local authority	23/04/2020	3			120			153.6
Malvern Hills	E07000235	Lower tier local authority	21/04/2020	6			117			149.8
Malvern Hills	E07000235	Lower tier local authority	20/04/2020	3			111			142.1
Malvern Hills	E07000235	Lower tier local authority	19/04/2020	1			108			138.3
Malvern Hills	E07000235	Lower tier local authority	18/04/2020	4			107			137
Malvern Hills	E07000235	Lower tier local authority	17/04/2020	4			103			131.9
Malvern Hills	E07000235	Lower tier local authority	16/04/2020	4			99			126.7

Reported Cases up to 18 May 2020

Area name	Area code	Area type	Specimen date	Daily lab-confirmed cases	Previously reported daily cases	Change in daily cases	Cumulative lab-confirmed cases	Previously reported cumulative cases	Change in cumulative cases	Cumulative lab-confirmed cases rate
Malvern Hills	E07000235	Lower tier local authority	15/04/2020	4			95			121.6
Malvern Hills	E07000235	Lower tier local authority	14/04/2020	9			91			116.5
Malvern Hills	E07000235	Lower tier local authority	13/04/2020	2			82			105
Malvern Hills	E07000235	Lower tier local authority	12/04/2020	2			80			102.4
Malvern Hills	E07000235	Lower tier local authority	11/04/2020	2			78			99.9
Malvern Hills	E07000235	Lower tier local authority	10/04/2020	4			76			97.3
Malvern Hills	E07000235	Lower tier local authority	09/04/2020	5			72			92.2
Malvern Hills	E07000235	Lower tier local authority	08/04/2020	4			67			85.8
Malvern Hills	E07000235	Lower tier local authority	07/04/2020	5			63			80.7
Malvern Hills	E07000235	Lower tier local authority	06/04/2020	6			58			74.3
Malvern Hills	E07000235	Lower tier local authority	05/04/2020	3			52			66.6
Malvern Hills	E07000235	Lower tier local authority	04/04/2020	2			49			62.7
Malvern Hills	E07000235	Lower tier local authority	03/04/2020	7			47			60.2
Malvern Hills	E07000235	Lower tier local authority	02/04/2020	6			40			51.2
Malvern Hills	E07000235	Lower tier local authority	01/04/2020	4			34			43.5
Malvern Hills	E07000235	Lower tier local authority	31/03/2020	2			30			38.4
Malvern Hills	E07000235	Lower tier local authority	30/03/2020	8			28			35.8
Malvern Hills	E07000235	Lower tier local authority	29/03/2020	2			20			25.6
Malvern Hills	E07000235	Lower tier local authority	28/03/2020	3			18			23
Malvern Hills	E07000235	Lower tier local authority	27/03/2020	4			15			19.2
Malvern Hills	E07000235	Lower tier local authority	26/03/2020	2			11			14.1
Malvern Hills	E07000235	Lower tier local authority	25/03/2020	3			9			11.5
Malvern Hills	E07000235	Lower tier local authority	24/03/2020	2			6			7.7
Malvern Hills	E07000235	Lower tier local authority	20/03/2020	2			4			5.1
Malvern Hills	E07000235	Lower tier local authority	12/03/2020	2			2			2.6
Manchester	E08000003	Lower tier local authority	18/05/2020	0			1445			263.9
Manchester	E08000003	Lower tier local authority	17/05/2020	3			1445			263.9
Manchester	E08000003	Lower tier local authority	16/05/2020	23			1442			263.3
Manchester	E08000003	Lower tier local authority	15/05/2020	11			1419			259.1
Manchester	E08000003	Lower tier local authority	14/05/2020	6			1408			257.1
Manchester	E08000003	Lower tier local authority	13/05/2020	16			1402			256
Manchester	E08000003	Lower tier local authority	12/05/2020	17			1386			253.1
Manchester	E08000003	Lower tier local authority	11/05/2020	15			1369			250
Manchester	E08000003	Lower tier local authority	10/05/2020	15			1354			247.2
Manchester	E08000003	Lower tier local authority	09/05/2020	11			1339			244.5
Manchester	E08000003	Lower tier local authority	08/05/2020	11			1328			242.5
Manchester	E08000003	Lower tier local authority	07/05/2020	17			1317			240.5
Manchester	E08000003	Lower tier local authority	06/05/2020	25			1300			237.4
Manchester	E08000003	Lower tier local authority	05/05/2020	26			1275			232.8
Manchester	E08000003	Lower tier local authority	04/05/2020	17			1249			228.1
Manchester	E08000003	Lower tier local authority	03/05/2020	10			1232			225
Manchester	E08000003	Lower tier local authority	02/05/2020	15			1222			223.1
Manchester	E08000003	Lower tier local authority	01/05/2020	15			1207			220.4
Manchester	E08000003	Lower tier local authority	30/04/2020	16			1192			217.7
Manchester	E08000003	Lower tier local authority	29/04/2020	16			1176			214.7
Manchester	E08000003	Lower tier local authority	28/04/2020	23			1160			211.8
Manchester	E08000003	Lower tier local authority	27/04/2020	13			1137			207.6
Manchester	E08000003	Lower tier local authority	26/04/2020	17			1124			205.2
Manchester	E08000003	Lower tier local authority	25/04/2020	14			1107			202.1
Manchester	E08000003	Lower tier local authority	24/04/2020	29			1093			199.6
Manchester	E08000003	Lower tier local authority	23/04/2020	21			1064			194.3
Manchester	E08000003	Lower tier local authority	22/04/2020	24			1043			190.5
Manchester	E08000003	Lower tier local authority	21/04/2020	28			1019			186.1

Reported Cases up to 18 May 2020

Area name	Area code	Area type	Specimen date	Daily lab-confirmed cases	Previously reported daily cases	Change in daily cases	Cumulative lab-confirmed cases	Previously reported cumulative cases	Change in cumulative cases	Cumulative lab-confirmed cases rate
Manchester	E08000003	Lower tier local authority	20/04/2020	32			991			181
Manchester	E08000003	Lower tier local authority	19/04/2020	19			959			175.1
Manchester	E08000003	Lower tier local authority	18/04/2020	29			940			171.6
Manchester	E08000003	Lower tier local authority	17/04/2020	15			911			166.4
Manchester	E08000003	Lower tier local authority	16/04/2020	15			896			163.6
Manchester	E08000003	Lower tier local authority	15/04/2020	30			881			160.9
Manchester	E08000003	Lower tier local authority	14/04/2020	50			851			155.4
Manchester	E08000003	Lower tier local authority	13/04/2020	40			801			146.3
Manchester	E08000003	Lower tier local authority	12/04/2020	37			761			139
Manchester	E08000003	Lower tier local authority	11/04/2020	44			724			132.2
Manchester	E08000003	Lower tier local authority	10/04/2020	37			680			124.2
Manchester	E08000003	Lower tier local authority	09/04/2020	63			643			117.4
Manchester	E08000003	Lower tier local authority	08/04/2020	53			580			105.9
Manchester	E08000003	Lower tier local authority	07/04/2020	58			527			96.2
Manchester	E08000003	Lower tier local authority	06/04/2020	73			469			85.6
Manchester	E08000003	Lower tier local authority	05/04/2020	36			396			72.3
Manchester	E08000003	Lower tier local authority	04/04/2020	40			360			65.7
Manchester	E08000003	Lower tier local authority	03/04/2020	30			320			58.4
Manchester	E08000003	Lower tier local authority	02/04/2020	34			290			53
Manchester	E08000003	Lower tier local authority	01/04/2020	28			256			46.7
Manchester	E08000003	Lower tier local authority	31/03/2020	33			228			41.6
Manchester	E08000003	Lower tier local authority	30/03/2020	24			195			35.6
Manchester	E08000003	Lower tier local authority	29/03/2020	23			171			31.2
Manchester	E08000003	Lower tier local authority	28/03/2020	31			148			27
Manchester	E08000003	Lower tier local authority	27/03/2020	14			117			21.4
Manchester	E08000003	Lower tier local authority	26/03/2020	22			103			18.8
Manchester	E08000003	Lower tier local authority	25/03/2020	14			81			14.8
Manchester	E08000003	Lower tier local authority	24/03/2020	9			67			12.2
Manchester	E08000003	Lower tier local authority	23/03/2020	12			58			10.6
Manchester	E08000003	Lower tier local authority	22/03/2020	4			46			8.4
Manchester	E08000003	Lower tier local authority	21/03/2020	3			42			7.7
Manchester	E08000003	Lower tier local authority	20/03/2020	4			39			7.1
Manchester	E08000003	Lower tier local authority	19/03/2020	4			35			6.4
Manchester	E08000003	Lower tier local authority	18/03/2020	3			31			5.7
Manchester	E08000003	Lower tier local authority	17/03/2020	4			28			5.1
Manchester	E08000003	Lower tier local authority	16/03/2020	6			24			4.4
Manchester	E08000003	Lower tier local authority	15/03/2020	3			18			3.3
Manchester	E08000003	Lower tier local authority	13/03/2020	7			15			2.7
Manchester	E08000003	Lower tier local authority	11/03/2020	1			8			1.5
Manchester	E08000003	Lower tier local authority	10/03/2020	1			7			1.3
Manchester	E08000003	Lower tier local authority	09/03/2020	2			6			1.1
Manchester	E08000003	Lower tier local authority	05/03/2020	2			4			0.7
Manchester	E08000003	Lower tier local authority	04/03/2020	1			2			0.4
Manchester	E08000003	Lower tier local authority	03/03/2020	1			1			0.2
Mansfield	E07000174	Lower tier local authority	18/05/2020	0			117			107.5
Mansfield	E07000174	Lower tier local authority	17/05/2020	1			117			107.5
Mansfield	E07000174	Lower tier local authority	14/05/2020	1			116			106.6
Mansfield	E07000174	Lower tier local authority	13/05/2020	2			115			105.7
Mansfield	E07000174	Lower tier local authority	11/05/2020	2			113			103.8
Mansfield	E07000174	Lower tier local authority	08/05/2020	1			111			102
Mansfield	E07000174	Lower tier local authority	06/05/2020	1			110			101.1
Mansfield	E07000174	Lower tier local authority	05/05/2020	1			109			100.1
Mansfield	E07000174	Lower tier local authority	04/05/2020	2			108			99.2

Reported Cases up to 18 May 2020

Area name	Area code	Area type	Specimen date	Daily lab-confirmed cases	Previously reported daily cases	Change in daily cases	Cumulative lab-confirmed cases	Previously reported cumulative cases	Change in cumulative cases	Cumulative lab-confirmed cases rate
Mansfield	E07000174	Lower tier local authority	02/05/2020	2			106			97.4
Mansfield	E07000174	Lower tier local authority	01/05/2020	2			104			95.6
Mansfield	E07000174	Lower tier local authority	30/04/2020	1			102			93.7
Mansfield	E07000174	Lower tier local authority	29/04/2020	2			101			92.8
Mansfield	E07000174	Lower tier local authority	28/04/2020	1			99			91
Mansfield	E07000174	Lower tier local authority	27/04/2020	7			98			90
Mansfield	E07000174	Lower tier local authority	23/04/2020	1			91			83.6
Mansfield	E07000174	Lower tier local authority	22/04/2020	2			90			82.7
Mansfield	E07000174	Lower tier local authority	21/04/2020	1			88			80.9
Mansfield	E07000174	Lower tier local authority	20/04/2020	3			87			79.9
Mansfield	E07000174	Lower tier local authority	12/04/2020	3			84			77.2
Mansfield	E07000174	Lower tier local authority	10/04/2020	1			81			74.4
Mansfield	E07000174	Lower tier local authority	09/04/2020	5			80			73.5
Mansfield	E07000174	Lower tier local authority	08/04/2020	1			75			68.9
Mansfield	E07000174	Lower tier local authority	07/04/2020	4			74			68
Mansfield	E07000174	Lower tier local authority	06/04/2020	8			70			64.3
Mansfield	E07000174	Lower tier local authority	05/04/2020	1			62			57
Mansfield	E07000174	Lower tier local authority	04/04/2020	3			61			56
Mansfield	E07000174	Lower tier local authority	03/04/2020	4			58			53.3
Mansfield	E07000174	Lower tier local authority	02/04/2020	4			54			49.6
Mansfield	E07000174	Lower tier local authority	01/04/2020	2			50			45.9
Mansfield	E07000174	Lower tier local authority	31/03/2020	7			48			44.1
Mansfield	E07000174	Lower tier local authority	30/03/2020	7			41			37.7
Mansfield	E07000174	Lower tier local authority	29/03/2020	5			34			31.2
Mansfield	E07000174	Lower tier local authority	28/03/2020	2			29			26.6
Mansfield	E07000174	Lower tier local authority	27/03/2020	7			27			24.8
Mansfield	E07000174	Lower tier local authority	26/03/2020	7			20			18.4
Mansfield	E07000174	Lower tier local authority	25/03/2020	1			13			11.9
Mansfield	E07000174	Lower tier local authority	24/03/2020	3			12			11
Mansfield	E07000174	Lower tier local authority	21/03/2020	2			9			8.3
Mansfield	E07000174	Lower tier local authority	19/03/2020	2			7			6.4
Mansfield	E07000174	Lower tier local authority	16/03/2020	1			5			4.6
Mansfield	E07000174	Lower tier local authority	15/03/2020	2			4			3.7
Mansfield	E07000174	Lower tier local authority	14/03/2020	1			2			1.8
Mansfield	E07000174	Lower tier local authority	11/03/2020	1			1			0.9
Medway	E06000035	Lower tier local authority	18/05/2020	0			735			264.5
Medway	E06000035	Lower tier local authority	16/05/2020	1			735			264.5
Medway	E06000035	Lower tier local authority	14/05/2020	3			734			264.2
Medway	E06000035	Lower tier local authority	13/05/2020	5			731			263.1
Medway	E06000035	Lower tier local authority	12/05/2020	12			726			261.3
Medway	E06000035	Lower tier local authority	11/05/2020	5			714			257
Medway	E06000035	Lower tier local authority	10/05/2020	6			709			255.2
Medway	E06000035	Lower tier local authority	09/05/2020	6			703			253
Medway	E06000035	Lower tier local authority	08/05/2020	1			697			250.9
Medway	E06000035	Lower tier local authority	07/05/2020	6			696			250.5
Medway	E06000035	Lower tier local authority	06/05/2020	15			690			248.3
Medway	E06000035	Lower tier local authority	05/05/2020	5			675			242.9
Medway	E06000035	Lower tier local authority	04/05/2020	13			670			241.1
Medway	E06000035	Lower tier local authority	02/05/2020	8			657			236.5
Medway	E06000035	Lower tier local authority	01/05/2020	8			649			233.6
Medway	E06000035	Lower tier local authority	30/04/2020	8			641			230.7
Medway	E06000035	Lower tier local authority	29/04/2020	8			633			227.8
Medway	E06000035	Lower tier local authority	28/04/2020	11			625			224.9

Reported Cases up to 18 May 2020

Area name	Area code	Area type	Specimen date	Daily lab-confirmed cases	Previously reported daily cases	Change in daily cases	Cumulative lab-confirmed cases	Previously reported cumulative cases	Change in cumulative cases	Cumulative lab-confirmed cases rate
Medway	E06000035	Lower tier local authority	27/04/2020	5			614			221
Medway	E06000035	Lower tier local authority	26/04/2020	7			609			219.2
Medway	E06000035	Lower tier local authority	25/04/2020	5			602			216.7
Medway	E06000035	Lower tier local authority	24/04/2020	15			597			214.9
Medway	E06000035	Lower tier local authority	23/04/2020	14			582			209.5
Medway	E06000035	Lower tier local authority	22/04/2020	9			568			204.4
Medway	E06000035	Lower tier local authority	21/04/2020	16			559			201.2
Medway	E06000035	Lower tier local authority	20/04/2020	19			543			195.4
Medway	E06000035	Lower tier local authority	19/04/2020	12			524			188.6
Medway	E06000035	Lower tier local authority	18/04/2020	17			512			184.3
Medway	E06000035	Lower tier local authority	17/04/2020	25			495			178.2
Medway	E06000035	Lower tier local authority	16/04/2020	16			470			169.2
Medway	E06000035	Lower tier local authority	15/04/2020	16			454			163.4
Medway	E06000035	Lower tier local authority	14/04/2020	13			438			157.6
Medway	E06000035	Lower tier local authority	13/04/2020	11			425			153
Medway	E06000035	Lower tier local authority	12/04/2020	13			414			149
Medway	E06000035	Lower tier local authority	11/04/2020	18			401			144.3
Medway	E06000035	Lower tier local authority	10/04/2020	23			383			137.8
Medway	E06000035	Lower tier local authority	09/04/2020	20			360			129.6
Medway	E06000035	Lower tier local authority	08/04/2020	22			340			122.4
Medway	E06000035	Lower tier local authority	07/04/2020	37			318			114.4
Medway	E06000035	Lower tier local authority	06/04/2020	30			281			101.1
Medway	E06000035	Lower tier local authority	05/04/2020	19			251			90.3
Medway	E06000035	Lower tier local authority	04/04/2020	24			232			83.5
Medway	E06000035	Lower tier local authority	03/04/2020	15			208			74.9
Medway	E06000035	Lower tier local authority	02/04/2020	24			193			69.5
Medway	E06000035	Lower tier local authority	01/04/2020	33			169			60.8
Medway	E06000035	Lower tier local authority	31/03/2020	17			136			48.9
Medway	E06000035	Lower tier local authority	30/03/2020	10			119			42.8
Medway	E06000035	Lower tier local authority	29/03/2020	9			109			39.2
Medway	E06000035	Lower tier local authority	28/03/2020	9			100			36
Medway	E06000035	Lower tier local authority	27/03/2020	8			91			32.8
Medway	E06000035	Lower tier local authority	26/03/2020	11			83			29.9
Medway	E06000035	Lower tier local authority	25/03/2020	10			72			25.9
Medway	E06000035	Lower tier local authority	24/03/2020	16			62			22.3
Medway	E06000035	Lower tier local authority	23/03/2020	11			46			16.6
Medway	E06000035	Lower tier local authority	22/03/2020	3			35			12.6
Medway	E06000035	Lower tier local authority	21/03/2020	10			32			11.5
Medway	E06000035	Lower tier local authority	20/03/2020	2			22			7.9
Medway	E06000035	Lower tier local authority	19/03/2020	3			20			7.2
Medway	E06000035	Lower tier local authority	18/03/2020	1			17			6.1
Medway	E06000035	Lower tier local authority	17/03/2020	2			16			5.8
Medway	E06000035	Lower tier local authority	16/03/2020	1			14			5
Medway	E06000035	Lower tier local authority	15/03/2020	2			13			4.7
Medway	E06000035	Lower tier local authority	13/03/2020	3			11			4
Medway	E06000035	Lower tier local authority	12/03/2020	1			8			2.9
Medway	E06000035	Lower tier local authority	11/03/2020	4			7			2.5
Medway	E06000035	Lower tier local authority	04/03/2020	2			3			1.1
Medway	E06000035	Lower tier local authority	27/02/2020	1			1			0.4
Melton	E07000133	Lower tier local authority	18/05/2020	1			63			123.3
Melton	E07000133	Lower tier local authority	15/05/2020	2			62			121.3
Melton	E07000133	Lower tier local authority	12/05/2020	1			60			117.4
Melton	E07000133	Lower tier local authority	11/05/2020	2			59			115.5

Reported Cases up to 18 May 2020

Area name	Area code	Area type	Specimen date	Daily lab-confirmed cases	Previously reported daily cases	Change in daily cases	Cumulative lab-confirmed cases	Previously reported cumulative cases	Change in cumulative cases	Cumulative lab-confirmed cases rate
Melton	E07000133	Lower tier local authority	10/05/2020	1			57			111.5
Melton	E07000133	Lower tier local authority	08/05/2020	1			56			109.6
Melton	E07000133	Lower tier local authority	05/05/2020	1			55			107.6
Melton	E07000133	Lower tier local authority	01/05/2020	1			54			105.7
Melton	E07000133	Lower tier local authority	30/04/2020	1			53			103.7
Melton	E07000133	Lower tier local authority	29/04/2020	2			52			101.8
Melton	E07000133	Lower tier local authority	26/04/2020	1			50			97.8
Melton	E07000133	Lower tier local authority	22/04/2020	1			49			95.9
Melton	E07000133	Lower tier local authority	21/04/2020	1			48			93.9
Melton	E07000133	Lower tier local authority	20/04/2020	3			47			92
Melton	E07000133	Lower tier local authority	19/04/2020	1			44			86.1
Melton	E07000133	Lower tier local authority	15/04/2020	1			43			84.1
Melton	E07000133	Lower tier local authority	14/04/2020	2			42			82.2
Melton	E07000133	Lower tier local authority	12/04/2020	1			40			78.3
Melton	E07000133	Lower tier local authority	11/04/2020	1			39			76.3
Melton	E07000133	Lower tier local authority	10/04/2020	2			38			74.4
Melton	E07000133	Lower tier local authority	09/04/2020	1			36			70.5
Melton	E07000133	Lower tier local authority	08/04/2020	1			35			68.5
Melton	E07000133	Lower tier local authority	06/04/2020	3			34			66.5
Melton	E07000133	Lower tier local authority	05/04/2020	2			31			60.7
Melton	E07000133	Lower tier local authority	04/04/2020	2			29			56.8
Melton	E07000133	Lower tier local authority	01/04/2020	5			27			52.8
Melton	E07000133	Lower tier local authority	31/03/2020	6			22			43.1
Melton	E07000133	Lower tier local authority	30/03/2020	2			16			31.3
Melton	E07000133	Lower tier local authority	28/03/2020	3			14			27.4
Melton	E07000133	Lower tier local authority	26/03/2020	1			11			21.5
Melton	E07000133	Lower tier local authority	24/03/2020	1			10			19.6
Melton	E07000133	Lower tier local authority	23/03/2020	4			9			17.6
Melton	E07000133	Lower tier local authority	22/03/2020	1			5			9.8
Melton	E07000133	Lower tier local authority	21/03/2020	1			4			7.8
Melton	E07000133	Lower tier local authority	19/03/2020	1			3			5.9
Melton	E07000133	Lower tier local authority	13/03/2020	1			2			3.9
Melton	E07000133	Lower tier local authority	12/03/2020	1			1			2
Mendip	E07000187	Lower tier local authority	18/05/2020	3			62			54
Mendip	E07000187	Lower tier local authority	15/05/2020	1			59			51.4
Mendip	E07000187	Lower tier local authority	14/05/2020	1			58			50.5
Mendip	E07000187	Lower tier local authority	13/05/2020	1			57			49.6
Mendip	E07000187	Lower tier local authority	10/05/2020	5			56			48.7
Mendip	E07000187	Lower tier local authority	09/05/2020	1			51			44.4
Mendip	E07000187	Lower tier local authority	07/05/2020	2			50			43.5
Mendip	E07000187	Lower tier local authority	05/05/2020	1			48			41.8
Mendip	E07000187	Lower tier local authority	04/05/2020	1			47			40.9
Mendip	E07000187	Lower tier local authority	02/05/2020	1			46			40
Mendip	E07000187	Lower tier local authority	01/05/2020	1			45			39.2
Mendip	E07000187	Lower tier local authority	29/04/2020	1			44			38.3
Mendip	E07000187	Lower tier local authority	28/04/2020	2			43			37.4
Mendip	E07000187	Lower tier local authority	27/04/2020	1			41			35.7
Mendip	E07000187	Lower tier local authority	22/04/2020	4			40			34.8
Mendip	E07000187	Lower tier local authority	18/04/2020	2			36			31.3
Mendip	E07000187	Lower tier local authority	17/04/2020	4			34			29.6
Mendip	E07000187	Lower tier local authority	16/04/2020	4			30			26.1
Mendip	E07000187	Lower tier local authority	13/04/2020	1			26			22.6
Mendip	E07000187	Lower tier local authority	12/04/2020	2			25			21.8

Reported Cases up to 18 May 2020

Area name	Area code	Area type	Specimen date	Daily lab-confirmed cases	Previously reported daily cases	Change in daily cases	Cumulative lab-confirmed cases	Previously reported cumulative cases	Change in cumulative cases	Cumulative lab-confirmed cases rate
Mendip	E07000187	Lower tier local authority	11/04/2020	3			23			20
Mendip	E07000187	Lower tier local authority	10/04/2020	1			20			17.4
Mendip	E07000187	Lower tier local authority	09/04/2020	1			19			16.5
Mendip	E07000187	Lower tier local authority	08/04/2020	1			18			15.7
Mendip	E07000187	Lower tier local authority	06/04/2020	2			17			14.8
Mendip	E07000187	Lower tier local authority	05/04/2020	2			15			13.1
Mendip	E07000187	Lower tier local authority	02/04/2020	1			13			11.3
Mendip	E07000187	Lower tier local authority	01/04/2020	2			12			10.4
Mendip	E07000187	Lower tier local authority	29/03/2020	1			10			8.7
Mendip	E07000187	Lower tier local authority	28/03/2020	1			9			7.8
Mendip	E07000187	Lower tier local authority	27/03/2020	3			8			7
Mendip	E07000187	Lower tier local authority	25/03/2020	1			5			4.4
Mendip	E07000187	Lower tier local authority	24/03/2020	1			4			3.5
Mendip	E07000187	Lower tier local authority	14/03/2020	1			3			2.6
Mendip	E07000187	Lower tier local authority	12/03/2020	1			2			1.7
Mendip	E07000187	Lower tier local authority	06/03/2020	1			1			0.9
Merton	E09000024	Lower tier local authority	18/05/2020	0			685			332.2
Merton	E09000024	Lower tier local authority	17/05/2020	1			685			332.2
Merton	E09000024	Lower tier local authority	16/05/2020	1			684			331.7
Merton	E09000024	Lower tier local authority	14/05/2020	2			683			331.3
Merton	E09000024	Lower tier local authority	13/05/2020	2			681			330.3
Merton	E09000024	Lower tier local authority	12/05/2020	3			679			329.3
Merton	E09000024	Lower tier local authority	11/05/2020	1			676			327.9
Merton	E09000024	Lower tier local authority	10/05/2020	2			675			327.4
Merton	E09000024	Lower tier local authority	08/05/2020	1			673			326.4
Merton	E09000024	Lower tier local authority	06/05/2020	7			672			325.9
Merton	E09000024	Lower tier local authority	05/05/2020	2			665			322.5
Merton	E09000024	Lower tier local authority	04/05/2020	3			663			321.6
Merton	E09000024	Lower tier local authority	02/05/2020	2			660			320.1
Merton	E09000024	Lower tier local authority	01/05/2020	3			658			319.1
Merton	E09000024	Lower tier local authority	30/04/2020	3			655			317.7
Merton	E09000024	Lower tier local authority	29/04/2020	4			652			316.2
Merton	E09000024	Lower tier local authority	28/04/2020	6			648			314.3
Merton	E09000024	Lower tier local authority	27/04/2020	3			642			311.4
Merton	E09000024	Lower tier local authority	26/04/2020	1			639			309.9
Merton	E09000024	Lower tier local authority	25/04/2020	5			638			309.4
Merton	E09000024	Lower tier local authority	24/04/2020	6			633			307
Merton	E09000024	Lower tier local authority	23/04/2020	5			627			304.1
Merton	E09000024	Lower tier local authority	22/04/2020	2			622			301.7
Merton	E09000024	Lower tier local authority	21/04/2020	9			620			300.7
Merton	E09000024	Lower tier local authority	20/04/2020	11			611			296.3
Merton	E09000024	Lower tier local authority	19/04/2020	6			600			291
Merton	E09000024	Lower tier local authority	18/04/2020	6			594			288.1
Merton	E09000024	Lower tier local authority	17/04/2020	16			588			285.2
Merton	E09000024	Lower tier local authority	16/04/2020	14			572			277.4
Merton	E09000024	Lower tier local authority	15/04/2020	10			558			270.6
Merton	E09000024	Lower tier local authority	14/04/2020	12			548			265.8
Merton	E09000024	Lower tier local authority	13/04/2020	20			536			260
Merton	E09000024	Lower tier local authority	12/04/2020	9			516			250.3
Merton	E09000024	Lower tier local authority	11/04/2020	18			507			245.9
Merton	E09000024	Lower tier local authority	10/04/2020	12			489			237.2
Merton	E09000024	Lower tier local authority	09/04/2020	20			477			231.3
Merton	E09000024	Lower tier local authority	08/04/2020	14			457			221.6

Reported Cases up to 18 May 2020

Area name	Area code	Area type	Specimen date	Daily lab-confirmed cases	Previously reported daily cases	Change in daily cases	Cumulative lab-confirmed cases	Previously reported cumulative cases	Change in cumulative cases	Cumulative lab-confirmed cases rate
Merton	E09000024	Lower tier local authority	07/04/2020	17			443			214.9
Merton	E09000024	Lower tier local authority	06/04/2020	37			426			206.6
Merton	E09000024	Lower tier local authority	05/04/2020	17			389			188.7
Merton	E09000024	Lower tier local authority	04/04/2020	14			372			180.4
Merton	E09000024	Lower tier local authority	03/04/2020	23			358			173.6
Merton	E09000024	Lower tier local authority	02/04/2020	33			335			162.5
Merton	E09000024	Lower tier local authority	01/04/2020	27			302			146.5
Merton	E09000024	Lower tier local authority	31/03/2020	28			275			133.4
Merton	E09000024	Lower tier local authority	30/03/2020	23			247			119.8
Merton	E09000024	Lower tier local authority	29/03/2020	13			224			108.6
Merton	E09000024	Lower tier local authority	28/03/2020	14			211			102.3
Merton	E09000024	Lower tier local authority	27/03/2020	24			197			95.5
Merton	E09000024	Lower tier local authority	26/03/2020	14			173			83.9
Merton	E09000024	Lower tier local authority	25/03/2020	23			159			77.1
Merton	E09000024	Lower tier local authority	24/03/2020	23			136			66
Merton	E09000024	Lower tier local authority	23/03/2020	15			113			54.8
Merton	E09000024	Lower tier local authority	22/03/2020	8			98			47.5
Merton	E09000024	Lower tier local authority	21/03/2020	7			90			43.6
Merton	E09000024	Lower tier local authority	20/03/2020	9			83			40.3
Merton	E09000024	Lower tier local authority	19/03/2020	11			74			35.9
Merton	E09000024	Lower tier local authority	18/03/2020	13			63			30.6
Merton	E09000024	Lower tier local authority	17/03/2020	10			50			24.2
Merton	E09000024	Lower tier local authority	16/03/2020	6			40			19.4
Merton	E09000024	Lower tier local authority	15/03/2020	1			34			16.5
Merton	E09000024	Lower tier local authority	14/03/2020	6			33			16
Merton	E09000024	Lower tier local authority	13/03/2020	7			27			13.1
Merton	E09000024	Lower tier local authority	12/03/2020	3			20			9.7
Merton	E09000024	Lower tier local authority	11/03/2020	7			17			8.2
Merton	E09000024	Lower tier local authority	10/03/2020	6			10			4.8
Merton	E09000024	Lower tier local authority	09/03/2020	1			4			1.9
Merton	E09000024	Lower tier local authority	06/03/2020	2			3			1.5
Merton	E09000024	Lower tier local authority	01/03/2020	1			1			0.5
Mid Devon	E07000042	Lower tier local authority	18/05/2020	1			92			112.6
Mid Devon	E07000042	Lower tier local authority	14/05/2020	2			91			111.4
Mid Devon	E07000042	Lower tier local authority	13/05/2020	1			89			108.9
Mid Devon	E07000042	Lower tier local authority	12/05/2020	1			88			107.7
Mid Devon	E07000042	Lower tier local authority	11/05/2020	2			87			106.5
Mid Devon	E07000042	Lower tier local authority	09/05/2020	1			85			104
Mid Devon	E07000042	Lower tier local authority	05/05/2020	1			84			102.8
Mid Devon	E07000042	Lower tier local authority	03/05/2020	1			83			101.6
Mid Devon	E07000042	Lower tier local authority	01/05/2020	2			82			100.4
Mid Devon	E07000042	Lower tier local authority	30/04/2020	1			80			97.9
Mid Devon	E07000042	Lower tier local authority	27/04/2020	2			79			96.7
Mid Devon	E07000042	Lower tier local authority	25/04/2020	1			77			94.3
Mid Devon	E07000042	Lower tier local authority	24/04/2020	1			76			93
Mid Devon	E07000042	Lower tier local authority	22/04/2020	2			75			91.8
Mid Devon	E07000042	Lower tier local authority	20/04/2020	1			73			89.4
Mid Devon	E07000042	Lower tier local authority	19/04/2020	1			72			88.1
Mid Devon	E07000042	Lower tier local authority	18/04/2020	1			71			86.9
Mid Devon	E07000042	Lower tier local authority	17/04/2020	1			70			85.7
Mid Devon	E07000042	Lower tier local authority	16/04/2020	3			69			84.5
Mid Devon	E07000042	Lower tier local authority	15/04/2020	4			66			80.8
Mid Devon	E07000042	Lower tier local authority	14/04/2020	2			62			75.9

Reported Cases up to 18 May 2020

Area name	Area code	Area type	Specimen date	Daily lab-confirmed cases	Previously reported daily cases	Change in daily cases	Cumulative lab-confirmed cases	Previously reported cumulative cases	Change in cumulative cases	Cumulative lab-confirmed cases rate
Mid Devon	E07000042	Lower tier local authority	13/04/2020	3			60			73.4
Mid Devon	E07000042	Lower tier local authority	12/04/2020	3			57			69.8
Mid Devon	E07000042	Lower tier local authority	11/04/2020	1			54			66.1
Mid Devon	E07000042	Lower tier local authority	10/04/2020	5			53			64.9
Mid Devon	E07000042	Lower tier local authority	08/04/2020	4			48			58.8
Mid Devon	E07000042	Lower tier local authority	07/04/2020	4			44			53.9
Mid Devon	E07000042	Lower tier local authority	06/04/2020	1			40			49
Mid Devon	E07000042	Lower tier local authority	05/04/2020	4			39			47.7
Mid Devon	E07000042	Lower tier local authority	04/04/2020	17			35			42.8
Mid Devon	E07000042	Lower tier local authority	03/04/2020	2			18			22
Mid Devon	E07000042	Lower tier local authority	02/04/2020	2			16			19.6
Mid Devon	E07000042	Lower tier local authority	01/04/2020	4			14			17.1
Mid Devon	E07000042	Lower tier local authority	31/03/2020	2			10			12.2
Mid Devon	E07000042	Lower tier local authority	27/03/2020	1			8			9.8
Mid Devon	E07000042	Lower tier local authority	25/03/2020	2			7			8.6
Mid Devon	E07000042	Lower tier local authority	24/03/2020	1			5			6.1
Mid Devon	E07000042	Lower tier local authority	23/03/2020	1			4			4.9
Mid Devon	E07000042	Lower tier local authority	20/03/2020	1			3			3.7
Mid Devon	E07000042	Lower tier local authority	12/03/2020	1			2			2.4
Mid Devon	E07000042	Lower tier local authority	04/03/2020	1			1			1.2
Mid Suffolk	E07000203	Lower tier local authority	18/05/2020	0			165			161
Mid Suffolk	E07000203	Lower tier local authority	16/05/2020	1			165			161
Mid Suffolk	E07000203	Lower tier local authority	15/05/2020	2			164			160
Mid Suffolk	E07000203	Lower tier local authority	14/05/2020	1			162			158.1
Mid Suffolk	E07000203	Lower tier local authority	13/05/2020	1			161			157.1
Mid Suffolk	E07000203	Lower tier local authority	12/05/2020	2			160			156.1
Mid Suffolk	E07000203	Lower tier local authority	11/05/2020	2			158			154.2
Mid Suffolk	E07000203	Lower tier local authority	10/05/2020	2			156			152.2
Mid Suffolk	E07000203	Lower tier local authority	07/05/2020	3			154			150.3
Mid Suffolk	E07000203	Lower tier local authority	05/05/2020	2			151			147.3
Mid Suffolk	E07000203	Lower tier local authority	04/05/2020	4			149			145.4
Mid Suffolk	E07000203	Lower tier local authority	03/05/2020	5			145			141.5
Mid Suffolk	E07000203	Lower tier local authority	01/05/2020	11			140			136.6
Mid Suffolk	E07000203	Lower tier local authority	30/04/2020	2			129			125.9
Mid Suffolk	E07000203	Lower tier local authority	29/04/2020	1			127			123.9
Mid Suffolk	E07000203	Lower tier local authority	28/04/2020	1			126			122.9
Mid Suffolk	E07000203	Lower tier local authority	27/04/2020	3			125			122
Mid Suffolk	E07000203	Lower tier local authority	26/04/2020	9			122			119
Mid Suffolk	E07000203	Lower tier local authority	25/04/2020	1			113			110.3
Mid Suffolk	E07000203	Lower tier local authority	24/04/2020	3			112			109.3
Mid Suffolk	E07000203	Lower tier local authority	23/04/2020	10			109			106.3
Mid Suffolk	E07000203	Lower tier local authority	22/04/2020	5			99			96.6
Mid Suffolk	E07000203	Lower tier local authority	20/04/2020	13			94			91.7
Mid Suffolk	E07000203	Lower tier local authority	19/04/2020	5			81			79
Mid Suffolk	E07000203	Lower tier local authority	18/04/2020	1			76			74.2
Mid Suffolk	E07000203	Lower tier local authority	17/04/2020	2			75			73.2
Mid Suffolk	E07000203	Lower tier local authority	16/04/2020	4			73			71.2
Mid Suffolk	E07000203	Lower tier local authority	15/04/2020	4			69			67.3
Mid Suffolk	E07000203	Lower tier local authority	14/04/2020	5			65			63.4
Mid Suffolk	E07000203	Lower tier local authority	13/04/2020	2			60			58.5
Mid Suffolk	E07000203	Lower tier local authority	12/04/2020	2			58			56.6
Mid Suffolk	E07000203	Lower tier local authority	11/04/2020	1			56			54.6
Mid Suffolk	E07000203	Lower tier local authority	10/04/2020	3			55			53.7

Reported Cases up to 18 May 2020

Area name	Area code	Area type	Specimen date	Daily lab-confirmed cases	Previously reported daily cases	Change in daily cases	Cumulative lab-confirmed cases	Previously reported cumulative cases	Change in cumulative cases	Cumulative lab-confirmed cases rate
Mid Suffolk	E07000203	Lower tier local authority	09/04/2020	3			52			50.7
Mid Suffolk	E07000203	Lower tier local authority	08/04/2020	1			49			47.8
Mid Suffolk	E07000203	Lower tier local authority	07/04/2020	3			48			46.8
Mid Suffolk	E07000203	Lower tier local authority	06/04/2020	5			45			43.9
Mid Suffolk	E07000203	Lower tier local authority	05/04/2020	3			40			39
Mid Suffolk	E07000203	Lower tier local authority	04/04/2020	4			37			36.1
Mid Suffolk	E07000203	Lower tier local authority	03/04/2020	7			33			32.2
Mid Suffolk	E07000203	Lower tier local authority	02/04/2020	1			26			25.4
Mid Suffolk	E07000203	Lower tier local authority	01/04/2020	3			25			24.4
Mid Suffolk	E07000203	Lower tier local authority	31/03/2020	5			22			21.5
Mid Suffolk	E07000203	Lower tier local authority	30/03/2020	4			17			16.6
Mid Suffolk	E07000203	Lower tier local authority	29/03/2020	5			13			12.7
Mid Suffolk	E07000203	Lower tier local authority	27/03/2020	1			8			7.8
Mid Suffolk	E07000203	Lower tier local authority	23/03/2020	1			7			6.8
Mid Suffolk	E07000203	Lower tier local authority	22/03/2020	1			6			5.9
Mid Suffolk	E07000203	Lower tier local authority	21/03/2020	1			5			4.9
Mid Suffolk	E07000203	Lower tier local authority	18/03/2020	1			4			3.9
Mid Suffolk	E07000203	Lower tier local authority	15/03/2020	1			3			2.9
Mid Suffolk	E07000203	Lower tier local authority	12/03/2020	1			2			2
Mid Suffolk	E07000203	Lower tier local authority	07/03/2020	1			1			1
Mid Sussex	E07000228	Lower tier local authority	18/05/2020	0			282			188.4
Mid Sussex	E07000228	Lower tier local authority	15/05/2020	1			282			188.4
Mid Sussex	E07000228	Lower tier local authority	13/05/2020	1			281			187.7
Mid Sussex	E07000228	Lower tier local authority	11/05/2020	1			280			187
Mid Sussex	E07000228	Lower tier local authority	10/05/2020	2			279			186.4
Mid Sussex	E07000228	Lower tier local authority	05/05/2020	2			277			185
Mid Sussex	E07000228	Lower tier local authority	04/05/2020	3			275			183.7
Mid Sussex	E07000228	Lower tier local authority	03/05/2020	1			272			181.7
Mid Sussex	E07000228	Lower tier local authority	02/05/2020	2			271			181
Mid Sussex	E07000228	Lower tier local authority	01/05/2020	3			269			179.7
Mid Sussex	E07000228	Lower tier local authority	30/04/2020	1			266			177.7
Mid Sussex	E07000228	Lower tier local authority	29/04/2020	11			265			177
Mid Sussex	E07000228	Lower tier local authority	28/04/2020	7			254			169.7
Mid Sussex	E07000228	Lower tier local authority	27/04/2020	1			247			165
Mid Sussex	E07000228	Lower tier local authority	26/04/2020	1			246			164.3
Mid Sussex	E07000228	Lower tier local authority	25/04/2020	4			245			163.6
Mid Sussex	E07000228	Lower tier local authority	24/04/2020	8			241			161
Mid Sussex	E07000228	Lower tier local authority	23/04/2020	8			233			155.6
Mid Sussex	E07000228	Lower tier local authority	22/04/2020	3			225			150.3
Mid Sussex	E07000228	Lower tier local authority	21/04/2020	4			222			148.3
Mid Sussex	E07000228	Lower tier local authority	20/04/2020	2			218			145.6
Mid Sussex	E07000228	Lower tier local authority	19/04/2020	1			216			144.3
Mid Sussex	E07000228	Lower tier local authority	18/04/2020	6			215			143.6
Mid Sussex	E07000228	Lower tier local authority	17/04/2020	10			209			139.6
Mid Sussex	E07000228	Lower tier local authority	16/04/2020	9			199			132.9
Mid Sussex	E07000228	Lower tier local authority	15/04/2020	5			190			126.9
Mid Sussex	E07000228	Lower tier local authority	14/04/2020	3			185			123.6
Mid Sussex	E07000228	Lower tier local authority	13/04/2020	6			182			121.6
Mid Sussex	E07000228	Lower tier local authority	12/04/2020	4			176			117.6
Mid Sussex	E07000228	Lower tier local authority	11/04/2020	4			172			114.9
Mid Sussex	E07000228	Lower tier local authority	10/04/2020	13			168			112.2
Mid Sussex	E07000228	Lower tier local authority	09/04/2020	10			155			103.5
Mid Sussex	E07000228	Lower tier local authority	08/04/2020	9			145			96.9

Reported Cases up to 18 May 2020

Area name	Area code	Area type	Specimen date	Daily lab-confirmed cases	Previously reported daily cases	Change in daily cases	Cumulative lab-confirmed cases	Previously reported cumulative cases	Change in cumulative cases	Cumulative lab-confirmed cases rate
Mid Sussex	E07000228	Lower tier local authority	07/04/2020		13		136			90.8
Mid Sussex	E07000228	Lower tier local authority	06/04/2020		12		123			82.2
Mid Sussex	E07000228	Lower tier local authority	05/04/2020		7		111			74.1
Mid Sussex	E07000228	Lower tier local authority	04/04/2020		11		104			69.5
Mid Sussex	E07000228	Lower tier local authority	03/04/2020		14		93			62.1
Mid Sussex	E07000228	Lower tier local authority	02/04/2020		5		79			52.8
Mid Sussex	E07000228	Lower tier local authority	01/04/2020		7		74			49.4
Mid Sussex	E07000228	Lower tier local authority	31/03/2020		10		67			44.8
Mid Sussex	E07000228	Lower tier local authority	30/03/2020		7		57			38.1
Mid Sussex	E07000228	Lower tier local authority	29/03/2020		4		50			33.4
Mid Sussex	E07000228	Lower tier local authority	28/03/2020		3		46			30.7
Mid Sussex	E07000228	Lower tier local authority	27/03/2020		4		43			28.7
Mid Sussex	E07000228	Lower tier local authority	26/03/2020		2		39			26
Mid Sussex	E07000228	Lower tier local authority	25/03/2020		7		37			24.7
Mid Sussex	E07000228	Lower tier local authority	24/03/2020		8		30			20
Mid Sussex	E07000228	Lower tier local authority	23/03/2020		6		22			14.7
Mid Sussex	E07000228	Lower tier local authority	22/03/2020		3		16			10.7
Mid Sussex	E07000228	Lower tier local authority	20/03/2020		3		13			8.7
Mid Sussex	E07000228	Lower tier local authority	19/03/2020		2		10			6.7
Mid Sussex	E07000228	Lower tier local authority	18/03/2020		1		8			5.3
Mid Sussex	E07000228	Lower tier local authority	17/03/2020		1		7			4.7
Mid Sussex	E07000228	Lower tier local authority	16/03/2020		2		6			4
Mid Sussex	E07000228	Lower tier local authority	14/03/2020		1		4			2.7
Mid Sussex	E07000228	Lower tier local authority	13/03/2020		2		3			2
Mid Sussex	E07000228	Lower tier local authority	11/03/2020		1		1			0.7
Middlesbrough	E06000002	Lower tier local authority	18/05/2020		0		638			453.9
Middlesbrough	E06000002	Lower tier local authority	17/05/2020		2		638			453.9
Middlesbrough	E06000002	Lower tier local authority	16/05/2020		2		636			452.5
Middlesbrough	E06000002	Lower tier local authority	15/05/2020		1		634			451.1
Middlesbrough	E06000002	Lower tier local authority	12/05/2020		1		633			450.4
Middlesbrough	E06000002	Lower tier local authority	10/05/2020		2		632			449.7
Middlesbrough	E06000002	Lower tier local authority	09/05/2020		4		630			448.3
Middlesbrough	E06000002	Lower tier local authority	08/05/2020		2		626			445.4
Middlesbrough	E06000002	Lower tier local authority	07/05/2020		7		624			444
Middlesbrough	E06000002	Lower tier local authority	06/05/2020		5		617			439
Middlesbrough	E06000002	Lower tier local authority	05/05/2020		17		612			435.4
Middlesbrough	E06000002	Lower tier local authority	04/05/2020		11		595			423.4
Middlesbrough	E06000002	Lower tier local authority	03/05/2020		5		584			415.5
Middlesbrough	E06000002	Lower tier local authority	02/05/2020		5		579			412
Middlesbrough	E06000002	Lower tier local authority	01/05/2020		13		574			408.4
Middlesbrough	E06000002	Lower tier local authority	30/04/2020		12		561			399.2
Middlesbrough	E06000002	Lower tier local authority	29/04/2020		3		549			390.6
Middlesbrough	E06000002	Lower tier local authority	28/04/2020		20		546			388.5
Middlesbrough	E06000002	Lower tier local authority	27/04/2020		22		526			374.3
Middlesbrough	E06000002	Lower tier local authority	26/04/2020		5		504			358.6
Middlesbrough	E06000002	Lower tier local authority	25/04/2020		13		499			355
Middlesbrough	E06000002	Lower tier local authority	24/04/2020		9		486			345.8
Middlesbrough	E06000002	Lower tier local authority	23/04/2020		10		477			339.4
Middlesbrough	E06000002	Lower tier local authority	22/04/2020		22		467			332.3
Middlesbrough	E06000002	Lower tier local authority	21/04/2020		18		445			316.6
Middlesbrough	E06000002	Lower tier local authority	20/04/2020		16		427			303.8
Middlesbrough	E06000002	Lower tier local authority	19/04/2020		10		411			292.4
Middlesbrough	E06000002	Lower tier local authority	18/04/2020		22		401			285.3

Reported Cases up to 18 May 2020

Area name	Area code	Area type	Specimen date	Daily lab-confirmed cases	Previously reported daily cases	Change in daily cases	Cumulative lab-confirmed cases	Previously reported cumulative cases	Change in cumulative cases	Cumulative lab-confirmed cases rate
Middlesbrough	E06000002	Lower tier local authority	17/04/2020	18			379			269.7
Middlesbrough	E06000002	Lower tier local authority	16/04/2020	11			361			256.9
Middlesbrough	E06000002	Lower tier local authority	15/04/2020	11			350			249
Middlesbrough	E06000002	Lower tier local authority	14/04/2020	19			339			241.2
Middlesbrough	E06000002	Lower tier local authority	13/04/2020	19			320			227.7
Middlesbrough	E06000002	Lower tier local authority	12/04/2020	14			301			214.2
Middlesbrough	E06000002	Lower tier local authority	11/04/2020	15			287			204.2
Middlesbrough	E06000002	Lower tier local authority	10/04/2020	17			272			193.5
Middlesbrough	E06000002	Lower tier local authority	09/04/2020	18			255			181.4
Middlesbrough	E06000002	Lower tier local authority	08/04/2020	5			237			168.6
Middlesbrough	E06000002	Lower tier local authority	07/04/2020	24			232			165.1
Middlesbrough	E06000002	Lower tier local authority	06/04/2020	17			208			148
Middlesbrough	E06000002	Lower tier local authority	05/04/2020	21			191			135.9
Middlesbrough	E06000002	Lower tier local authority	04/04/2020	21			170			121
Middlesbrough	E06000002	Lower tier local authority	03/04/2020	26			149			106
Middlesbrough	E06000002	Lower tier local authority	02/04/2020	13			123			87.5
Middlesbrough	E06000002	Lower tier local authority	01/04/2020	23			110			78.3
Middlesbrough	E06000002	Lower tier local authority	31/03/2020	15			87			61.9
Middlesbrough	E06000002	Lower tier local authority	30/03/2020	17			72			51.2
Middlesbrough	E06000002	Lower tier local authority	29/03/2020	14			55			39.1
Middlesbrough	E06000002	Lower tier local authority	28/03/2020	10			41			29.2
Middlesbrough	E06000002	Lower tier local authority	27/03/2020	7			31			22.1
Middlesbrough	E06000002	Lower tier local authority	26/03/2020	7			24			17.1
Middlesbrough	E06000002	Lower tier local authority	25/03/2020	7			17			12.1
Middlesbrough	E06000002	Lower tier local authority	24/03/2020	2			10			7.1
Middlesbrough	E06000002	Lower tier local authority	23/03/2020	1			8			5.7
Middlesbrough	E06000002	Lower tier local authority	22/03/2020	2			7			5
Middlesbrough	E06000002	Lower tier local authority	21/03/2020	1			5			3.6
Middlesbrough	E06000002	Lower tier local authority	20/03/2020	2			4			2.8
Middlesbrough	E06000002	Lower tier local authority	18/03/2020	1			2			1.4
Middlesbrough	E06000002	Lower tier local authority	14/03/2020	1			1			0.7
Milton Keynes	E06000042	Lower tier local authority	18/05/2020	0			507			188.8
Milton Keynes	E06000042	Lower tier local authority	14/05/2020	2			507			188.8
Milton Keynes	E06000042	Lower tier local authority	13/05/2020	2			505			188
Milton Keynes	E06000042	Lower tier local authority	11/05/2020	2			503			187.3
Milton Keynes	E06000042	Lower tier local authority	10/05/2020	1			501			186.5
Milton Keynes	E06000042	Lower tier local authority	08/05/2020	1			500			186.1
Milton Keynes	E06000042	Lower tier local authority	07/05/2020	2			499			185.8
Milton Keynes	E06000042	Lower tier local authority	06/05/2020	4			497			185
Milton Keynes	E06000042	Lower tier local authority	05/05/2020	4			493			183.5
Milton Keynes	E06000042	Lower tier local authority	04/05/2020	4			489			182.1
Milton Keynes	E06000042	Lower tier local authority	03/05/2020	4			485			180.6
Milton Keynes	E06000042	Lower tier local authority	02/05/2020	1			481			179.1
Milton Keynes	E06000042	Lower tier local authority	01/05/2020	1			480			178.7
Milton Keynes	E06000042	Lower tier local authority	30/04/2020	13			479			178.3
Milton Keynes	E06000042	Lower tier local authority	29/04/2020	15			466			173.5
Milton Keynes	E06000042	Lower tier local authority	28/04/2020	1			451			167.9
Milton Keynes	E06000042	Lower tier local authority	27/04/2020	6			450			167.5
Milton Keynes	E06000042	Lower tier local authority	26/04/2020	4			444			165.3
Milton Keynes	E06000042	Lower tier local authority	25/04/2020	4			440			163.8
Milton Keynes	E06000042	Lower tier local authority	24/04/2020	5			436			162.3
Milton Keynes	E06000042	Lower tier local authority	23/04/2020	6			431			160.5
Milton Keynes	E06000042	Lower tier local authority	22/04/2020	10			425			158.2

Reported Cases up to 18 May 2020

Area name	Area code	Area type	Specimen date	Daily lab-confirmed cases	Previously reported daily cases	Change in daily cases	Cumulative lab-confirmed cases	Previously reported cumulative cases	Change in cumulative cases	Cumulative lab-confirmed cases rate
Milton Keynes	E06000042	Lower tier local authority	21/04/2020	9			415			154.5
Milton Keynes	E06000042	Lower tier local authority	20/04/2020	5			406			151.2
Milton Keynes	E06000042	Lower tier local authority	19/04/2020	7			401			149.3
Milton Keynes	E06000042	Lower tier local authority	18/04/2020	5			394			146.7
Milton Keynes	E06000042	Lower tier local authority	17/04/2020	13			389			144.8
Milton Keynes	E06000042	Lower tier local authority	16/04/2020	16			376			140
Milton Keynes	E06000042	Lower tier local authority	15/04/2020	12			360			134
Milton Keynes	E06000042	Lower tier local authority	14/04/2020	16			348			129.6
Milton Keynes	E06000042	Lower tier local authority	13/04/2020	15			332			123.6
Milton Keynes	E06000042	Lower tier local authority	12/04/2020	6			317			118
Milton Keynes	E06000042	Lower tier local authority	11/04/2020	14			311			115.8
Milton Keynes	E06000042	Lower tier local authority	10/04/2020	17			297			110.6
Milton Keynes	E06000042	Lower tier local authority	09/04/2020	13			280			104.2
Milton Keynes	E06000042	Lower tier local authority	08/04/2020	11			267			99.4
Milton Keynes	E06000042	Lower tier local authority	07/04/2020	20			256			95.3
Milton Keynes	E06000042	Lower tier local authority	06/04/2020	19			236			87.9
Milton Keynes	E06000042	Lower tier local authority	05/04/2020	21			217			80.8
Milton Keynes	E06000042	Lower tier local authority	04/04/2020	10			196			73
Milton Keynes	E06000042	Lower tier local authority	03/04/2020	11			186			69.2
Milton Keynes	E06000042	Lower tier local authority	02/04/2020	12			175			65.2
Milton Keynes	E06000042	Lower tier local authority	01/04/2020	14			163			60.7
Milton Keynes	E06000042	Lower tier local authority	31/03/2020	17			149			55.5
Milton Keynes	E06000042	Lower tier local authority	30/03/2020	14			132			49.1
Milton Keynes	E06000042	Lower tier local authority	29/03/2020	10			118			43.9
Milton Keynes	E06000042	Lower tier local authority	28/03/2020	10			108			40.2
Milton Keynes	E06000042	Lower tier local authority	27/03/2020	10			98			36.5
Milton Keynes	E06000042	Lower tier local authority	26/03/2020	7			88			32.8
Milton Keynes	E06000042	Lower tier local authority	25/03/2020	10			81			30.2
Milton Keynes	E06000042	Lower tier local authority	24/03/2020	14			71			26.4
Milton Keynes	E06000042	Lower tier local authority	23/03/2020	22			57			21.2
Milton Keynes	E06000042	Lower tier local authority	22/03/2020	2			35			13
Milton Keynes	E06000042	Lower tier local authority	21/03/2020	4			33			12.3
Milton Keynes	E06000042	Lower tier local authority	20/03/2020	2			29			10.8
Milton Keynes	E06000042	Lower tier local authority	19/03/2020	6			27			10.1
Milton Keynes	E06000042	Lower tier local authority	18/03/2020	12			21			7.8
Milton Keynes	E06000042	Lower tier local authority	17/03/2020	3			9			3.4
Milton Keynes	E06000042	Lower tier local authority	15/03/2020	1			6			2.2
Milton Keynes	E06000042	Lower tier local authority	14/03/2020	1			5			1.9
Milton Keynes	E06000042	Lower tier local authority	12/03/2020	1			4			1.5
Milton Keynes	E06000042	Lower tier local authority	06/03/2020	1			3			1.1
Milton Keynes	E06000042	Lower tier local authority	03/03/2020	1			2			0.7
Milton Keynes	E06000042	Lower tier local authority	23/02/2020	1			1			0.4
Mole Valley	E07000210	Lower tier local authority	18/05/2020	0			221			253.3
Mole Valley	E07000210	Lower tier local authority	14/05/2020	1			221			253.3
Mole Valley	E07000210	Lower tier local authority	04/05/2020	2			220			252.1
Mole Valley	E07000210	Lower tier local authority	03/05/2020	1			218			249.8
Mole Valley	E07000210	Lower tier local authority	02/05/2020	2			217			248.7
Mole Valley	E07000210	Lower tier local authority	01/05/2020	1			215			246.4
Mole Valley	E07000210	Lower tier local authority	29/04/2020	1			214			245.3
Mole Valley	E07000210	Lower tier local authority	28/04/2020	1			213			244.1
Mole Valley	E07000210	Lower tier local authority	27/04/2020	2			212			243
Mole Valley	E07000210	Lower tier local authority	26/04/2020	3			210			240.7
Mole Valley	E07000210	Lower tier local authority	25/04/2020	2			207			237.2

Reported Cases up to 18 May 2020

Area name	Area code	Area type	Specimen date	Daily lab-confirmed cases	Previously reported daily cases	Change in daily cases	Cumulative lab-confirmed cases	Previously reported cumulative cases	Change in cumulative cases	Cumulative lab-confirmed cases rate
Mole Valley	E07000210	Lower tier local authority	24/04/2020	3			205			234.9
Mole Valley	E07000210	Lower tier local authority	23/04/2020	3			202			231.5
Mole Valley	E07000210	Lower tier local authority	22/04/2020	1			199			228.1
Mole Valley	E07000210	Lower tier local authority	21/04/2020	3			198			226.9
Mole Valley	E07000210	Lower tier local authority	20/04/2020	9			195			223.5
Mole Valley	E07000210	Lower tier local authority	18/04/2020	2			186			213.2
Mole Valley	E07000210	Lower tier local authority	17/04/2020	7			184			210.9
Mole Valley	E07000210	Lower tier local authority	16/04/2020	4			177			202.9
Mole Valley	E07000210	Lower tier local authority	15/04/2020	7			173			198.3
Mole Valley	E07000210	Lower tier local authority	14/04/2020	4			166			190.3
Mole Valley	E07000210	Lower tier local authority	13/04/2020	12			162			185.7
Mole Valley	E07000210	Lower tier local authority	12/04/2020	3			150			171.9
Mole Valley	E07000210	Lower tier local authority	11/04/2020	3			147			168.5
Mole Valley	E07000210	Lower tier local authority	10/04/2020	3			144			165
Mole Valley	E07000210	Lower tier local authority	09/04/2020	13			141			161.6
Mole Valley	E07000210	Lower tier local authority	08/04/2020	7			128			146.7
Mole Valley	E07000210	Lower tier local authority	07/04/2020	12			121			138.7
Mole Valley	E07000210	Lower tier local authority	06/04/2020	12			109			124.9
Mole Valley	E07000210	Lower tier local authority	05/04/2020	3			97			111.2
Mole Valley	E07000210	Lower tier local authority	04/04/2020	5			94			107.7
Mole Valley	E07000210	Lower tier local authority	03/04/2020	8			89			102
Mole Valley	E07000210	Lower tier local authority	02/04/2020	6			81			92.8
Mole Valley	E07000210	Lower tier local authority	01/04/2020	8			75			86
Mole Valley	E07000210	Lower tier local authority	31/03/2020	7			67			76.8
Mole Valley	E07000210	Lower tier local authority	30/03/2020	11			60			68.8
Mole Valley	E07000210	Lower tier local authority	29/03/2020	2			49			56.2
Mole Valley	E07000210	Lower tier local authority	28/03/2020	3			47			53.9
Mole Valley	E07000210	Lower tier local authority	27/03/2020	3			44			50.4
Mole Valley	E07000210	Lower tier local authority	26/03/2020	1			41			47
Mole Valley	E07000210	Lower tier local authority	25/03/2020	6			40			45.8
Mole Valley	E07000210	Lower tier local authority	24/03/2020	7			34			39
Mole Valley	E07000210	Lower tier local authority	23/03/2020	4			27			30.9
Mole Valley	E07000210	Lower tier local authority	22/03/2020	1			23			26.4
Mole Valley	E07000210	Lower tier local authority	21/03/2020	2			22			25.2
Mole Valley	E07000210	Lower tier local authority	20/03/2020	2			20			22.9
Mole Valley	E07000210	Lower tier local authority	19/03/2020	2			18			20.6
Mole Valley	E07000210	Lower tier local authority	18/03/2020	3			16			18.3
Mole Valley	E07000210	Lower tier local authority	17/03/2020	2			13			14.9
Mole Valley	E07000210	Lower tier local authority	15/03/2020	1			11			12.6
Mole Valley	E07000210	Lower tier local authority	14/03/2020	4			10			11.5
Mole Valley	E07000210	Lower tier local authority	12/03/2020	3			6			6.9
Mole Valley	E07000210	Lower tier local authority	11/03/2020	2			3			3.4
Mole Valley	E07000210	Lower tier local authority	10/03/2020	1			1			1.1
New Forest	E07000091	Lower tier local authority	18/05/2020	0			266			148
New Forest	E07000091	Lower tier local authority	17/05/2020	1			266			148
New Forest	E07000091	Lower tier local authority	15/05/2020	6			265			147.4
New Forest	E07000091	Lower tier local authority	14/05/2020	2			259			144.1
New Forest	E07000091	Lower tier local authority	13/05/2020	3			257			143
New Forest	E07000091	Lower tier local authority	12/05/2020	5			254			141.3
New Forest	E07000091	Lower tier local authority	11/05/2020	1			249			138.5
New Forest	E07000091	Lower tier local authority	10/05/2020	2			248			138
New Forest	E07000091	Lower tier local authority	08/05/2020	3			246			136.9
New Forest	E07000091	Lower tier local authority	07/05/2020	2			243			135.2

Reported Cases up to 18 May 2020

Area name	Area code	Area type	Specimen date	Daily lab-confirmed cases	Previously reported daily cases	Change in daily cases	Cumulative lab-confirmed cases	Previously reported cumulative cases	Change in cumulative cases	Cumulative lab-confirmed cases rate
New Forest	E07000091	Lower tier local authority	06/05/2020	3			241			134.1
New Forest	E07000091	Lower tier local authority	05/05/2020	1			238			132.4
New Forest	E07000091	Lower tier local authority	04/05/2020	1			237			131.8
New Forest	E07000091	Lower tier local authority	03/05/2020	3			236			131.3
New Forest	E07000091	Lower tier local authority	02/05/2020	2			233			129.6
New Forest	E07000091	Lower tier local authority	01/05/2020	4			231			128.5
New Forest	E07000091	Lower tier local authority	30/04/2020	6			227			126.3
New Forest	E07000091	Lower tier local authority	29/04/2020	2			221			122.9
New Forest	E07000091	Lower tier local authority	28/04/2020	4			219			121.8
New Forest	E07000091	Lower tier local authority	27/04/2020	4			215			119.6
New Forest	E07000091	Lower tier local authority	26/04/2020	4			211			117.4
New Forest	E07000091	Lower tier local authority	25/04/2020	2			207			115.2
New Forest	E07000091	Lower tier local authority	24/04/2020	3			205			114
New Forest	E07000091	Lower tier local authority	23/04/2020	1			202			112.4
New Forest	E07000091	Lower tier local authority	22/04/2020	11			201			111.8
New Forest	E07000091	Lower tier local authority	21/04/2020	4			190			105.7
New Forest	E07000091	Lower tier local authority	20/04/2020	1			186			103.5
New Forest	E07000091	Lower tier local authority	19/04/2020	1			185			102.9
New Forest	E07000091	Lower tier local authority	18/04/2020	3			184			102.4
New Forest	E07000091	Lower tier local authority	17/04/2020	14			181			100.7
New Forest	E07000091	Lower tier local authority	16/04/2020	7			167			92.9
New Forest	E07000091	Lower tier local authority	15/04/2020	8			160			89
New Forest	E07000091	Lower tier local authority	14/04/2020	3			152			84.6
New Forest	E07000091	Lower tier local authority	13/04/2020	6			149			82.9
New Forest	E07000091	Lower tier local authority	12/04/2020	5			143			79.6
New Forest	E07000091	Lower tier local authority	11/04/2020	3			138			76.8
New Forest	E07000091	Lower tier local authority	10/04/2020	9			135			75.1
New Forest	E07000091	Lower tier local authority	09/04/2020	10			126			70.1
New Forest	E07000091	Lower tier local authority	08/04/2020	9			116			64.5
New Forest	E07000091	Lower tier local authority	07/04/2020	9			107			59.5
New Forest	E07000091	Lower tier local authority	06/04/2020	14			98			54.5
New Forest	E07000091	Lower tier local authority	05/04/2020	4			84			46.7
New Forest	E07000091	Lower tier local authority	04/04/2020	8			80			44.5
New Forest	E07000091	Lower tier local authority	03/04/2020	8			72			40.1
New Forest	E07000091	Lower tier local authority	02/04/2020	7			64			35.6
New Forest	E07000091	Lower tier local authority	01/04/2020	9			57			31.7
New Forest	E07000091	Lower tier local authority	31/03/2020	9			48			26.7
New Forest	E07000091	Lower tier local authority	30/03/2020	6			39			21.7
New Forest	E07000091	Lower tier local authority	29/03/2020	1			33			18.4
New Forest	E07000091	Lower tier local authority	28/03/2020	3			32			17.8
New Forest	E07000091	Lower tier local authority	27/03/2020	10			29			16.1
New Forest	E07000091	Lower tier local authority	26/03/2020	1			19			10.6
New Forest	E07000091	Lower tier local authority	25/03/2020	2			18			10
New Forest	E07000091	Lower tier local authority	24/03/2020	3			16			8.9
New Forest	E07000091	Lower tier local authority	23/03/2020	2			13			7.2
New Forest	E07000091	Lower tier local authority	22/03/2020	2			11			6.1
New Forest	E07000091	Lower tier local authority	21/03/2020	4			9			5
New Forest	E07000091	Lower tier local authority	20/03/2020	3			5			2.8
New Forest	E07000091	Lower tier local authority	19/03/2020	1			2			1.1
New Forest	E07000091	Lower tier local authority	13/03/2020	1			1			0.6
Newark and Sherwood	E07000175	Lower tier local authority	18/05/2020	1			151			124.2
Newark and Sherwood	E07000175	Lower tier local authority	15/05/2020	2			150			123.4
Newark and Sherwood	E07000175	Lower tier local authority	14/05/2020	2			148			121.7

Reported Cases up to 18 May 2020

Area name	Area code	Area type	Specimen date	Daily lab-confirmed cases	Previously reported daily cases	Change in daily cases	Cumulative lab-confirmed cases	Previously reported cumulative cases	Change in cumulative cases	Cumulative lab-confirmed cases rate
Newark and Sherwood	E07000175	Lower tier local authority	13/05/2020	2			146			120.1
Newark and Sherwood	E07000175	Lower tier local authority	12/05/2020	3			144			118.5
Newark and Sherwood	E07000175	Lower tier local authority	11/05/2020	1			141			116
Newark and Sherwood	E07000175	Lower tier local authority	10/05/2020	6			140			115.2
Newark and Sherwood	E07000175	Lower tier local authority	09/05/2020	1			134			110.2
Newark and Sherwood	E07000175	Lower tier local authority	08/05/2020	2			133			109.4
Newark and Sherwood	E07000175	Lower tier local authority	07/05/2020	2			131			107.8
Newark and Sherwood	E07000175	Lower tier local authority	02/05/2020	3			129			106.1
Newark and Sherwood	E07000175	Lower tier local authority	01/05/2020	2			126			103.6
Newark and Sherwood	E07000175	Lower tier local authority	30/04/2020	3			124			102
Newark and Sherwood	E07000175	Lower tier local authority	28/04/2020	4			121			99.5
Newark and Sherwood	E07000175	Lower tier local authority	27/04/2020	2			117			96.2
Newark and Sherwood	E07000175	Lower tier local authority	26/04/2020	1			115			94.6
Newark and Sherwood	E07000175	Lower tier local authority	24/04/2020	1			114			93.8
Newark and Sherwood	E07000175	Lower tier local authority	23/04/2020	2			113			93
Newark and Sherwood	E07000175	Lower tier local authority	22/04/2020	1			111			91.3
Newark and Sherwood	E07000175	Lower tier local authority	21/04/2020	1			110			90.5
Newark and Sherwood	E07000175	Lower tier local authority	20/04/2020	2			109			89.7
Newark and Sherwood	E07000175	Lower tier local authority	19/04/2020	2			107			88
Newark and Sherwood	E07000175	Lower tier local authority	18/04/2020	2			105			86.4
Newark and Sherwood	E07000175	Lower tier local authority	17/04/2020	5			103			84.7
Newark and Sherwood	E07000175	Lower tier local authority	16/04/2020	1			98			80.6
Newark and Sherwood	E07000175	Lower tier local authority	14/04/2020	3			97			79.8
Newark and Sherwood	E07000175	Lower tier local authority	13/04/2020	4			94			77.3
Newark and Sherwood	E07000175	Lower tier local authority	12/04/2020	3			90			74
Newark and Sherwood	E07000175	Lower tier local authority	10/04/2020	5			87			71.6
Newark and Sherwood	E07000175	Lower tier local authority	09/04/2020	7			82			67.5
Newark and Sherwood	E07000175	Lower tier local authority	08/04/2020	3			75			61.7
Newark and Sherwood	E07000175	Lower tier local authority	07/04/2020	2			72			59.2
Newark and Sherwood	E07000175	Lower tier local authority	06/04/2020	2			70			57.6
Newark and Sherwood	E07000175	Lower tier local authority	05/04/2020	1			68			55.9
Newark and Sherwood	E07000175	Lower tier local authority	04/04/2020	5			67			55.1
Newark and Sherwood	E07000175	Lower tier local authority	03/04/2020	5			62			51
Newark and Sherwood	E07000175	Lower tier local authority	02/04/2020	13			57			46.9
Newark and Sherwood	E07000175	Lower tier local authority	01/04/2020	7			44			36.2
Newark and Sherwood	E07000175	Lower tier local authority	31/03/2020	6			37			30.4
Newark and Sherwood	E07000175	Lower tier local authority	30/03/2020	3			31			25.5
Newark and Sherwood	E07000175	Lower tier local authority	29/03/2020	3			28			23
Newark and Sherwood	E07000175	Lower tier local authority	28/03/2020	6			25			20.6
Newark and Sherwood	E07000175	Lower tier local authority	27/03/2020	1			19			15.6
Newark and Sherwood	E07000175	Lower tier local authority	26/03/2020	4			18			14.8
Newark and Sherwood	E07000175	Lower tier local authority	25/03/2020	1			14			11.5
Newark and Sherwood	E07000175	Lower tier local authority	23/03/2020	1			13			10.7
Newark and Sherwood	E07000175	Lower tier local authority	20/03/2020	1			12			9.9
Newark and Sherwood	E07000175	Lower tier local authority	18/03/2020	2			11			9
Newark and Sherwood	E07000175	Lower tier local authority	16/03/2020	1			9			7.4
Newark and Sherwood	E07000175	Lower tier local authority	13/03/2020	1			8			6.6
Newark and Sherwood	E07000175	Lower tier local authority	11/03/2020	2			7			5.8
Newark and Sherwood	E07000175	Lower tier local authority	07/03/2020	1			5			4.1
Newark and Sherwood	E07000175	Lower tier local authority	06/03/2020	2			4			3.3
Newark and Sherwood	E07000175	Lower tier local authority	03/03/2020	2			2			1.6
Newcastle upon Tyne	E08000021	Lower tier local authority	18/05/2020	0			1027			342.1
Newcastle upon Tyne	E08000021	Lower tier local authority	17/05/2020	2			1027			342.1

Reported Cases up to 18 May 2020

Area name	Area code	Area type	Specimen date	Daily lab-confirmed cases	Previously reported daily cases	Change in daily cases	Cumulative lab-confirmed cases	Previously reported cumulative cases	Change in cumulative cases	Cumulative lab-confirmed cases rate
Newcastle upon Tyne	E08000021	Lower tier local authority	16/05/2020	2			1025			341.4
Newcastle upon Tyne	E08000021	Lower tier local authority	15/05/2020	1			1023			340.8
Newcastle upon Tyne	E08000021	Lower tier local authority	14/05/2020	4			1022			340.4
Newcastle upon Tyne	E08000021	Lower tier local authority	13/05/2020	2			1018			339.1
Newcastle upon Tyne	E08000021	Lower tier local authority	12/05/2020	2			1016			338.4
Newcastle upon Tyne	E08000021	Lower tier local authority	11/05/2020	2			1014			337.8
Newcastle upon Tyne	E08000021	Lower tier local authority	10/05/2020	3			1012			337.1
Newcastle upon Tyne	E08000021	Lower tier local authority	09/05/2020	3			1009			336.1
Newcastle upon Tyne	E08000021	Lower tier local authority	08/05/2020	7			1006			335.1
Newcastle upon Tyne	E08000021	Lower tier local authority	07/05/2020	15			999			332.8
Newcastle upon Tyne	E08000021	Lower tier local authority	06/05/2020	12			984			327.8
Newcastle upon Tyne	E08000021	Lower tier local authority	05/05/2020	12			972			323.8
Newcastle upon Tyne	E08000021	Lower tier local authority	04/05/2020	12			960			319.8
Newcastle upon Tyne	E08000021	Lower tier local authority	03/05/2020	3			948			315.8
Newcastle upon Tyne	E08000021	Lower tier local authority	02/05/2020	6			945			314.8
Newcastle upon Tyne	E08000021	Lower tier local authority	01/05/2020	5			939			312.8
Newcastle upon Tyne	E08000021	Lower tier local authority	30/04/2020	34			934			311.1
Newcastle upon Tyne	E08000021	Lower tier local authority	29/04/2020	12			900			299.8
Newcastle upon Tyne	E08000021	Lower tier local authority	28/04/2020	23			888			295.8
Newcastle upon Tyne	E08000021	Lower tier local authority	27/04/2020	13			865			288.1
Newcastle upon Tyne	E08000021	Lower tier local authority	26/04/2020	11			852			283.8
Newcastle upon Tyne	E08000021	Lower tier local authority	25/04/2020	11			841			280.2
Newcastle upon Tyne	E08000021	Lower tier local authority	24/04/2020	19			830			276.5
Newcastle upon Tyne	E08000021	Lower tier local authority	23/04/2020	10			811			270.2
Newcastle upon Tyne	E08000021	Lower tier local authority	22/04/2020	18			801			266.8
Newcastle upon Tyne	E08000021	Lower tier local authority	21/04/2020	18			783			260.8
Newcastle upon Tyne	E08000021	Lower tier local authority	20/04/2020	18			765			254.8
Newcastle upon Tyne	E08000021	Lower tier local authority	19/04/2020	17			747			248.8
Newcastle upon Tyne	E08000021	Lower tier local authority	18/04/2020	17			730			243.2
Newcastle upon Tyne	E08000021	Lower tier local authority	17/04/2020	17			713			237.5
Newcastle upon Tyne	E08000021	Lower tier local authority	16/04/2020	20			696			231.8
Newcastle upon Tyne	E08000021	Lower tier local authority	15/04/2020	17			676			225.2
Newcastle upon Tyne	E08000021	Lower tier local authority	14/04/2020	31			659			219.5
Newcastle upon Tyne	E08000021	Lower tier local authority	13/04/2020	20			628			209.2
Newcastle upon Tyne	E08000021	Lower tier local authority	12/04/2020	17			608			202.5
Newcastle upon Tyne	E08000021	Lower tier local authority	11/04/2020	20			591			196.9
Newcastle upon Tyne	E08000021	Lower tier local authority	10/04/2020	29			571			190.2
Newcastle upon Tyne	E08000021	Lower tier local authority	09/04/2020	41			542			180.5
Newcastle upon Tyne	E08000021	Lower tier local authority	08/04/2020	30			501			166.9
Newcastle upon Tyne	E08000021	Lower tier local authority	07/04/2020	40			471			156.9
Newcastle upon Tyne	E08000021	Lower tier local authority	06/04/2020	39			431			143.6
Newcastle upon Tyne	E08000021	Lower tier local authority	05/04/2020	25			392			130.6
Newcastle upon Tyne	E08000021	Lower tier local authority	04/04/2020	23			367			122.3
Newcastle upon Tyne	E08000021	Lower tier local authority	03/04/2020	32			344			114.6
Newcastle upon Tyne	E08000021	Lower tier local authority	02/04/2020	31			312			103.9
Newcastle upon Tyne	E08000021	Lower tier local authority	01/04/2020	41			281			93.6
Newcastle upon Tyne	E08000021	Lower tier local authority	31/03/2020	34			240			79.9
Newcastle upon Tyne	E08000021	Lower tier local authority	30/03/2020	19			206			68.6
Newcastle upon Tyne	E08000021	Lower tier local authority	29/03/2020	30			187			62.3
Newcastle upon Tyne	E08000021	Lower tier local authority	28/03/2020	12			157			52.3
Newcastle upon Tyne	E08000021	Lower tier local authority	27/03/2020	20			145			48.3
Newcastle upon Tyne	E08000021	Lower tier local authority	26/03/2020	19			125			41.6
Newcastle upon Tyne	E08000021	Lower tier local authority	25/03/2020	19			106			35.3

Reported Cases up to 18 May 2020

Area name	Area code	Area type	Specimen date	Daily lab-confirmed cases	Previously reported daily cases	Change in daily cases	Cumulative lab-confirmed cases	Previously reported cumulative cases	Change in cumulative cases	Cumulative lab-confirmed cases rate
Newcastle upon Tyne	E08000021	Lower tier local authority	24/03/2020		20		87			29
Newcastle upon Tyne	E08000021	Lower tier local authority	23/03/2020		18		67			22.3
Newcastle upon Tyne	E08000021	Lower tier local authority	22/03/2020		5		49			16.3
Newcastle upon Tyne	E08000021	Lower tier local authority	21/03/2020		9		44			14.7
Newcastle upon Tyne	E08000021	Lower tier local authority	20/03/2020		8		35			11.7
Newcastle upon Tyne	E08000021	Lower tier local authority	19/03/2020		5		27			9
Newcastle upon Tyne	E08000021	Lower tier local authority	18/03/2020		3		22			7.3
Newcastle upon Tyne	E08000021	Lower tier local authority	17/03/2020		6		19			6.3
Newcastle upon Tyne	E08000021	Lower tier local authority	15/03/2020		4		13			4.3
Newcastle upon Tyne	E08000021	Lower tier local authority	14/03/2020		2		9			3
Newcastle upon Tyne	E08000021	Lower tier local authority	13/03/2020		2		7			2.3
Newcastle upon Tyne	E08000021	Lower tier local authority	10/03/2020		1		5			1.7
Newcastle upon Tyne	E08000021	Lower tier local authority	07/03/2020		1		4			1.3
Newcastle upon Tyne	E08000021	Lower tier local authority	05/03/2020		1		3			1
Newcastle upon Tyne	E08000021	Lower tier local authority	04/03/2020		1		2			0.7
Newcastle upon Tyne	E08000021	Lower tier local authority	02/03/2020		1		1			0.3
Newcastle-under-Lyme	E07000195	Lower tier local authority	18/05/2020		1		408			315.1
Newcastle-under-Lyme	E07000195	Lower tier local authority	17/05/2020		3		407			314.3
Newcastle-under-Lyme	E07000195	Lower tier local authority	15/05/2020		5		404			312
Newcastle-under-Lyme	E07000195	Lower tier local authority	14/05/2020		5		399			308.1
Newcastle-under-Lyme	E07000195	Lower tier local authority	13/05/2020		3		394			304.3
Newcastle-under-Lyme	E07000195	Lower tier local authority	12/05/2020		11		391			302
Newcastle-under-Lyme	E07000195	Lower tier local authority	11/05/2020		7		380			293.5
Newcastle-under-Lyme	E07000195	Lower tier local authority	10/05/2020		5		373			288.1
Newcastle-under-Lyme	E07000195	Lower tier local authority	09/05/2020		1		368			284.2
Newcastle-under-Lyme	E07000195	Lower tier local authority	08/05/2020		2		367			283.4
Newcastle-under-Lyme	E07000195	Lower tier local authority	07/05/2020		4		365			281.9
Newcastle-under-Lyme	E07000195	Lower tier local authority	06/05/2020		11		361			278.8
Newcastle-under-Lyme	E07000195	Lower tier local authority	05/05/2020		15		350			270.3
Newcastle-under-Lyme	E07000195	Lower tier local authority	04/05/2020		5		335			258.7
Newcastle-under-Lyme	E07000195	Lower tier local authority	03/05/2020		3		330			254.8
Newcastle-under-Lyme	E07000195	Lower tier local authority	02/05/2020		21		327			252.5
Newcastle-under-Lyme	E07000195	Lower tier local authority	01/05/2020		6		306			236.3
Newcastle-under-Lyme	E07000195	Lower tier local authority	30/04/2020		13		300			231.7
Newcastle-under-Lyme	E07000195	Lower tier local authority	29/04/2020		9		287			221.6
Newcastle-under-Lyme	E07000195	Lower tier local authority	28/04/2020		8		278			214.7
Newcastle-under-Lyme	E07000195	Lower tier local authority	27/04/2020		9		270			208.5
Newcastle-under-Lyme	E07000195	Lower tier local authority	26/04/2020		3		261			201.6
Newcastle-under-Lyme	E07000195	Lower tier local authority	25/04/2020		9		258			199.2
Newcastle-under-Lyme	E07000195	Lower tier local authority	24/04/2020		13		249			192.3
Newcastle-under-Lyme	E07000195	Lower tier local authority	23/04/2020		17		236			182.3
Newcastle-under-Lyme	E07000195	Lower tier local authority	22/04/2020		16		219			169.1
Newcastle-under-Lyme	E07000195	Lower tier local authority	21/04/2020		11		203			156.8
Newcastle-under-Lyme	E07000195	Lower tier local authority	20/04/2020		14		192			148.3
Newcastle-under-Lyme	E07000195	Lower tier local authority	19/04/2020		13		178			137.5
Newcastle-under-Lyme	E07000195	Lower tier local authority	18/04/2020		9		165			127.4
Newcastle-under-Lyme	E07000195	Lower tier local authority	17/04/2020		6		156			120.5
Newcastle-under-Lyme	E07000195	Lower tier local authority	16/04/2020		5		150			115.8
Newcastle-under-Lyme	E07000195	Lower tier local authority	15/04/2020		13		145			112
Newcastle-under-Lyme	E07000195	Lower tier local authority	14/04/2020		9		132			101.9
Newcastle-under-Lyme	E07000195	Lower tier local authority	13/04/2020		6		123			95
Newcastle-under-Lyme	E07000195	Lower tier local authority	12/04/2020		8		117			90.4
Newcastle-under-Lyme	E07000195	Lower tier local authority	11/04/2020		5		109			84.2

Reported Cases up to 18 May 2020

Area name	Area code	Area type	Specimen date	Daily lab-confirmed cases	Previously reported daily cases	Change in daily cases	Cumulative lab-confirmed cases	Previously reported cumulative cases	Change in cumulative cases	Cumulative lab-confirmed cases rate
Newcastle-under-Lyme	E07000195	Lower tier local authority	10/04/2020	9			104			80.3
Newcastle-under-Lyme	E07000195	Lower tier local authority	09/04/2020	9			95			73.4
Newcastle-under-Lyme	E07000195	Lower tier local authority	08/04/2020	5			86			66.4
Newcastle-under-Lyme	E07000195	Lower tier local authority	07/04/2020	5			81			62.6
Newcastle-under-Lyme	E07000195	Lower tier local authority	06/04/2020	7			76			58.7
Newcastle-under-Lyme	E07000195	Lower tier local authority	05/04/2020	9			69			53.3
Newcastle-under-Lyme	E07000195	Lower tier local authority	04/04/2020	2			60			46.3
Newcastle-under-Lyme	E07000195	Lower tier local authority	03/04/2020	8			58			44.8
Newcastle-under-Lyme	E07000195	Lower tier local authority	02/04/2020	8			50			38.6
Newcastle-under-Lyme	E07000195	Lower tier local authority	01/04/2020	6			42			32.4
Newcastle-under-Lyme	E07000195	Lower tier local authority	31/03/2020	4			36			27.8
Newcastle-under-Lyme	E07000195	Lower tier local authority	30/03/2020	2			32			24.7
Newcastle-under-Lyme	E07000195	Lower tier local authority	29/03/2020	1			30			23.2
Newcastle-under-Lyme	E07000195	Lower tier local authority	28/03/2020	2			29			22.4
Newcastle-under-Lyme	E07000195	Lower tier local authority	27/03/2020	7			27			20.9
Newcastle-under-Lyme	E07000195	Lower tier local authority	26/03/2020	2			20			15.4
Newcastle-under-Lyme	E07000195	Lower tier local authority	25/03/2020	6			18			13.9
Newcastle-under-Lyme	E07000195	Lower tier local authority	24/03/2020	4			12			9.3
Newcastle-under-Lyme	E07000195	Lower tier local authority	23/03/2020	2			8			6.2
Newcastle-under-Lyme	E07000195	Lower tier local authority	21/03/2020	2			6			4.6
Newcastle-under-Lyme	E07000195	Lower tier local authority	20/03/2020	1			4			3.1
Newcastle-under-Lyme	E07000195	Lower tier local authority	18/03/2020	2			3			2.3
Newcastle-under-Lyme	E07000195	Lower tier local authority	04/03/2020	1			1			0.8
Newham	E09000025	Lower tier local authority	18/05/2020	0			995			282.7
Newham	E09000025	Lower tier local authority	17/05/2020	2			995			282.7
Newham	E09000025	Lower tier local authority	15/05/2020	2			993			282.1
Newham	E09000025	Lower tier local authority	14/05/2020	3			991			281.5
Newham	E09000025	Lower tier local authority	12/05/2020	1			988			280.7
Newham	E09000025	Lower tier local authority	11/05/2020	1			987			280.4
Newham	E09000025	Lower tier local authority	09/05/2020	1			986			280.1
Newham	E09000025	Lower tier local authority	08/05/2020	1			985			279.8
Newham	E09000025	Lower tier local authority	07/05/2020	6			984			279.5
Newham	E09000025	Lower tier local authority	06/05/2020	7			978			277.8
Newham	E09000025	Lower tier local authority	05/05/2020	4			971			275.8
Newham	E09000025	Lower tier local authority	04/05/2020	8			967			274.7
Newham	E09000025	Lower tier local authority	03/05/2020	2			959			272.4
Newham	E09000025	Lower tier local authority	02/05/2020	1			957			271.9
Newham	E09000025	Lower tier local authority	01/05/2020	1			956			271.6
Newham	E09000025	Lower tier local authority	30/04/2020	9			955			271.3
Newham	E09000025	Lower tier local authority	29/04/2020	5			946			268.7
Newham	E09000025	Lower tier local authority	28/04/2020	2			941			267.3
Newham	E09000025	Lower tier local authority	27/04/2020	4			939			266.8
Newham	E09000025	Lower tier local authority	26/04/2020	2			935			265.6
Newham	E09000025	Lower tier local authority	25/04/2020	6			933			265.1
Newham	E09000025	Lower tier local authority	24/04/2020	9			927			263.3
Newham	E09000025	Lower tier local authority	23/04/2020	8			918			260.8
Newham	E09000025	Lower tier local authority	22/04/2020	13			910			258.5
Newham	E09000025	Lower tier local authority	21/04/2020	12			897			254.8
Newham	E09000025	Lower tier local authority	20/04/2020	9			885			251.4
Newham	E09000025	Lower tier local authority	19/04/2020	5			876			248.9
Newham	E09000025	Lower tier local authority	18/04/2020	8			871			247.4
Newham	E09000025	Lower tier local authority	17/04/2020	14			863			245.2
Newham	E09000025	Lower tier local authority	16/04/2020	13			849			241.2

Reported Cases up to 18 May 2020

Area name	Area code	Area type	Specimen date	Daily lab-confirmed cases	Previously reported daily cases	Change in daily cases	Cumulative lab-confirmed cases	Previously reported cumulative cases	Change in cumulative cases	Cumulative lab-confirmed cases rate
Newham	E09000025	Lower tier local authority	15/04/2020	17			836			237.5
Newham	E09000025	Lower tier local authority	14/04/2020	15			819			232.7
Newham	E09000025	Lower tier local authority	13/04/2020	20			804			228.4
Newham	E09000025	Lower tier local authority	12/04/2020	14			784			222.7
Newham	E09000025	Lower tier local authority	11/04/2020	27			770			218.7
Newham	E09000025	Lower tier local authority	10/04/2020	24			743			211.1
Newham	E09000025	Lower tier local authority	09/04/2020	34			719			204.3
Newham	E09000025	Lower tier local authority	08/04/2020	36			685			194.6
Newham	E09000025	Lower tier local authority	07/04/2020	40			649			184.4
Newham	E09000025	Lower tier local authority	06/04/2020	41			609			173
Newham	E09000025	Lower tier local authority	05/04/2020	24			568			161.4
Newham	E09000025	Lower tier local authority	04/04/2020	43			544			154.5
Newham	E09000025	Lower tier local authority	03/04/2020	57			501			142.3
Newham	E09000025	Lower tier local authority	02/04/2020	34			444			126.1
Newham	E09000025	Lower tier local authority	01/04/2020	40			410			116.5
Newham	E09000025	Lower tier local authority	31/03/2020	44			370			105.1
Newham	E09000025	Lower tier local authority	30/03/2020	37			326			92.6
Newham	E09000025	Lower tier local authority	29/03/2020	22			289			82.1
Newham	E09000025	Lower tier local authority	28/03/2020	35			267			75.9
Newham	E09000025	Lower tier local authority	27/03/2020	37			232			65.9
Newham	E09000025	Lower tier local authority	26/03/2020	38			195			55.4
Newham	E09000025	Lower tier local authority	25/03/2020	33			157			44.6
Newham	E09000025	Lower tier local authority	24/03/2020	12			124			35.2
Newham	E09000025	Lower tier local authority	23/03/2020	26			112			31.8
Newham	E09000025	Lower tier local authority	22/03/2020	13			86			24.4
Newham	E09000025	Lower tier local authority	21/03/2020	6			73			20.7
Newham	E09000025	Lower tier local authority	20/03/2020	14			67			19
Newham	E09000025	Lower tier local authority	19/03/2020	6			53			15.1
Newham	E09000025	Lower tier local authority	18/03/2020	12			47			13.4
Newham	E09000025	Lower tier local authority	17/03/2020	5			35			9.9
Newham	E09000025	Lower tier local authority	16/03/2020	9			30			8.5
Newham	E09000025	Lower tier local authority	15/03/2020	7			21			6
Newham	E09000025	Lower tier local authority	14/03/2020	4			14			4
Newham	E09000025	Lower tier local authority	13/03/2020	3			10			2.8
Newham	E09000025	Lower tier local authority	12/03/2020	2			7			2
Newham	E09000025	Lower tier local authority	11/03/2020	3			5			1.4
Newham	E09000025	Lower tier local authority	10/03/2020	1			2			0.6
Newham	E09000025	Lower tier local authority	09/03/2020	1			1			0.3
North Devon	E07000043	Lower tier local authority	18/05/2020	0			90			93.6
North Devon	E07000043	Lower tier local authority	11/05/2020	1			90			93.6
North Devon	E07000043	Lower tier local authority	10/05/2020	6			89			92.6
North Devon	E07000043	Lower tier local authority	07/05/2020	1			83			86.4
North Devon	E07000043	Lower tier local authority	05/05/2020	2			82			85.3
North Devon	E07000043	Lower tier local authority	03/05/2020	1			80			83.2
North Devon	E07000043	Lower tier local authority	30/04/2020	3			79			82.2
North Devon	E07000043	Lower tier local authority	29/04/2020	10			76			79.1
North Devon	E07000043	Lower tier local authority	28/04/2020	2			66			68.7
North Devon	E07000043	Lower tier local authority	27/04/2020	3			64			66.6
North Devon	E07000043	Lower tier local authority	25/04/2020	1			61			63.5
North Devon	E07000043	Lower tier local authority	24/04/2020	5			60			62.4
North Devon	E07000043	Lower tier local authority	23/04/2020	1			55			57.2
North Devon	E07000043	Lower tier local authority	22/04/2020	2			54			56.2
North Devon	E07000043	Lower tier local authority	21/04/2020	4			52			54.1

Reported Cases up to 18 May 2020

Area name	Area code	Area type	Specimen date	Daily lab-confirmed cases	Previously reported daily cases	Change in daily cases	Cumulative lab-confirmed cases	Previously reported cumulative cases	Change in cumulative cases	Cumulative lab-confirmed cases rate
North Devon	E07000043	Lower tier local authority	20/04/2020	4			48			49.9
North Devon	E07000043	Lower tier local authority	18/04/2020	3			44			45.8
North Devon	E07000043	Lower tier local authority	17/04/2020	7			41			42.7
North Devon	E07000043	Lower tier local authority	16/04/2020	1			34			35.4
North Devon	E07000043	Lower tier local authority	15/04/2020	2			33			34.3
North Devon	E07000043	Lower tier local authority	14/04/2020	4			31			32.3
North Devon	E07000043	Lower tier local authority	12/04/2020	2			27			28.1
North Devon	E07000043	Lower tier local authority	11/04/2020	2			25			26
North Devon	E07000043	Lower tier local authority	10/04/2020	5			23			23.9
North Devon	E07000043	Lower tier local authority	09/04/2020	1			18			18.7
North Devon	E07000043	Lower tier local authority	07/04/2020	1			17			17.7
North Devon	E07000043	Lower tier local authority	06/04/2020	1			16			16.6
North Devon	E07000043	Lower tier local authority	05/04/2020	6			15			15.6
North Devon	E07000043	Lower tier local authority	04/04/2020	4			9			9.4
North Devon	E07000043	Lower tier local authority	02/04/2020	2			5			5.2
North Devon	E07000043	Lower tier local authority	01/04/2020	2			3			3.1
North Devon	E07000043	Lower tier local authority	31/03/2020	1			1			1
North East Derbyshire	E07000038	Lower tier local authority	18/05/2020	0			300			296.7
North East Derbyshire	E07000038	Lower tier local authority	16/05/2020	1			300			296.7
North East Derbyshire	E07000038	Lower tier local authority	15/05/2020	1			299			295.7
North East Derbyshire	E07000038	Lower tier local authority	14/05/2020	4			298			294.7
North East Derbyshire	E07000038	Lower tier local authority	13/05/2020	1			294			290.7
North East Derbyshire	E07000038	Lower tier local authority	12/05/2020	1			293			289.7
North East Derbyshire	E07000038	Lower tier local authority	11/05/2020	1			292			288.8
North East Derbyshire	E07000038	Lower tier local authority	10/05/2020	1			291			287.8
North East Derbyshire	E07000038	Lower tier local authority	09/05/2020	4			290			286.8
North East Derbyshire	E07000038	Lower tier local authority	08/05/2020	2			286			282.8
North East Derbyshire	E07000038	Lower tier local authority	07/05/2020	3			284			280.8
North East Derbyshire	E07000038	Lower tier local authority	06/05/2020	15			281			277.9
North East Derbyshire	E07000038	Lower tier local authority	05/05/2020	6			266			263
North East Derbyshire	E07000038	Lower tier local authority	04/05/2020	5			260			257.1
North East Derbyshire	E07000038	Lower tier local authority	03/05/2020	2			255			252.2
North East Derbyshire	E07000038	Lower tier local authority	02/05/2020	2			253			250.2
North East Derbyshire	E07000038	Lower tier local authority	01/05/2020	3			251			248.2
North East Derbyshire	E07000038	Lower tier local authority	30/04/2020	2			248			245.2
North East Derbyshire	E07000038	Lower tier local authority	29/04/2020	4			246			243.3
North East Derbyshire	E07000038	Lower tier local authority	28/04/2020	3			242			239.3
North East Derbyshire	E07000038	Lower tier local authority	27/04/2020	14			239			236.3
North East Derbyshire	E07000038	Lower tier local authority	26/04/2020	13			225			222.5
North East Derbyshire	E07000038	Lower tier local authority	25/04/2020	7			212			209.6
North East Derbyshire	E07000038	Lower tier local authority	24/04/2020	16			205			202.7
North East Derbyshire	E07000038	Lower tier local authority	23/04/2020	5			189			186.9
North East Derbyshire	E07000038	Lower tier local authority	22/04/2020	1			184			182
North East Derbyshire	E07000038	Lower tier local authority	21/04/2020	5			183			181
North East Derbyshire	E07000038	Lower tier local authority	20/04/2020	8			178			176
North East Derbyshire	E07000038	Lower tier local authority	19/04/2020	4			170			168.1
North East Derbyshire	E07000038	Lower tier local authority	18/04/2020	1			166			164.2
North East Derbyshire	E07000038	Lower tier local authority	17/04/2020	8			165			163.2
North East Derbyshire	E07000038	Lower tier local authority	16/04/2020	7			157			155.3
North East Derbyshire	E07000038	Lower tier local authority	15/04/2020	8			150			148.3
North East Derbyshire	E07000038	Lower tier local authority	14/04/2020	9			142			140.4
North East Derbyshire	E07000038	Lower tier local authority	13/04/2020	8			133			131.5
North East Derbyshire	E07000038	Lower tier local authority	12/04/2020	4			125			123.6

Reported Cases up to 18 May 2020

Area name	Area code	Area type	Specimen date	Daily lab-confirmed cases	Previously reported daily cases	Change in daily cases	Cumulative lab-confirmed cases	Previously reported cumulative cases	Change in cumulative cases	Cumulative lab-confirmed cases rate
North East Derbyshire	E07000038	Lower tier local authority	11/04/2020	6			121			119.7
North East Derbyshire	E07000038	Lower tier local authority	10/04/2020	5			115			113.7
North East Derbyshire	E07000038	Lower tier local authority	09/04/2020	1			110			108.8
North East Derbyshire	E07000038	Lower tier local authority	08/04/2020	5			109			107.8
North East Derbyshire	E07000038	Lower tier local authority	07/04/2020	6			104			102.8
North East Derbyshire	E07000038	Lower tier local authority	06/04/2020	3			98			96.9
North East Derbyshire	E07000038	Lower tier local authority	04/04/2020	4			95			93.9
North East Derbyshire	E07000038	Lower tier local authority	03/04/2020	6			91			90
North East Derbyshire	E07000038	Lower tier local authority	02/04/2020	4			85			84.1
North East Derbyshire	E07000038	Lower tier local authority	01/04/2020	12			81			80.1
North East Derbyshire	E07000038	Lower tier local authority	31/03/2020	7			69			68.2
North East Derbyshire	E07000038	Lower tier local authority	30/03/2020	4			62			61.3
North East Derbyshire	E07000038	Lower tier local authority	29/03/2020	5			58			57.4
North East Derbyshire	E07000038	Lower tier local authority	28/03/2020	7			53			52.4
North East Derbyshire	E07000038	Lower tier local authority	27/03/2020	4			46			45.5
North East Derbyshire	E07000038	Lower tier local authority	26/03/2020	4			42			41.5
North East Derbyshire	E07000038	Lower tier local authority	25/03/2020	4			38			37.6
North East Derbyshire	E07000038	Lower tier local authority	24/03/2020	5			34			33.6
North East Derbyshire	E07000038	Lower tier local authority	23/03/2020	7			29			28.7
North East Derbyshire	E07000038	Lower tier local authority	22/03/2020	2			22			21.8
North East Derbyshire	E07000038	Lower tier local authority	21/03/2020	2			20			19.8
North East Derbyshire	E07000038	Lower tier local authority	20/03/2020	2			18			17.8
North East Derbyshire	E07000038	Lower tier local authority	19/03/2020	1			16			15.8
North East Derbyshire	E07000038	Lower tier local authority	18/03/2020	1			15			14.8
North East Derbyshire	E07000038	Lower tier local authority	17/03/2020	2			14			13.8
North East Derbyshire	E07000038	Lower tier local authority	16/03/2020	3			12			11.9
North East Derbyshire	E07000038	Lower tier local authority	15/03/2020	1			9			8.9
North East Derbyshire	E07000038	Lower tier local authority	14/03/2020	2			8			7.9
North East Derbyshire	E07000038	Lower tier local authority	13/03/2020	2			6			5.9
North East Derbyshire	E07000038	Lower tier local authority	11/03/2020	1			4			4
North East Derbyshire	E07000038	Lower tier local authority	10/03/2020	1			3			3
North East Derbyshire	E07000038	Lower tier local authority	09/03/2020	1			2			2
North East Derbyshire	E07000038	Lower tier local authority	08/03/2020	1			1			1
North East Lincolnshire	E06000012	Lower tier local authority	18/05/2020	0			148			92.6
North East Lincolnshire	E06000012	Lower tier local authority	16/05/2020	1			148			92.6
North East Lincolnshire	E06000012	Lower tier local authority	15/05/2020	1			147			92
North East Lincolnshire	E06000012	Lower tier local authority	14/05/2020	1			146			91.4
North East Lincolnshire	E06000012	Lower tier local authority	11/05/2020	1			145			90.7
North East Lincolnshire	E06000012	Lower tier local authority	10/05/2020	3			144			90.1
North East Lincolnshire	E06000012	Lower tier local authority	09/05/2020	1			141			88.2
North East Lincolnshire	E06000012	Lower tier local authority	08/05/2020	1			140			87.6
North East Lincolnshire	E06000012	Lower tier local authority	07/05/2020	1			139			87
North East Lincolnshire	E06000012	Lower tier local authority	05/05/2020	2			138			86.3
North East Lincolnshire	E06000012	Lower tier local authority	01/05/2020	1			136			85.1
North East Lincolnshire	E06000012	Lower tier local authority	28/04/2020	2			135			84.5
North East Lincolnshire	E06000012	Lower tier local authority	27/04/2020	3			133			83.2
North East Lincolnshire	E06000012	Lower tier local authority	25/04/2020	2			130			81.3
North East Lincolnshire	E06000012	Lower tier local authority	24/04/2020	3			128			80.1
North East Lincolnshire	E06000012	Lower tier local authority	23/04/2020	9			125			78.2
North East Lincolnshire	E06000012	Lower tier local authority	22/04/2020	7			116			72.6
North East Lincolnshire	E06000012	Lower tier local authority	21/04/2020	2			109			68.2
North East Lincolnshire	E06000012	Lower tier local authority	20/04/2020	4			107			66.9
North East Lincolnshire	E06000012	Lower tier local authority	19/04/2020	1			103			64.4

Reported Cases up to 18 May 2020

Area name	Area code	Area type	Specimen date	Daily lab-confirmed cases	Previously reported daily cases	Change in daily cases	Cumulative lab-confirmed cases	Previously reported cumulative cases	Change in cumulative cases	Cumulative lab-confirmed cases rate
North East Lincolnshire	E06000012	Lower tier local authority	18/04/2020	2			102			63.8
North East Lincolnshire	E06000012	Lower tier local authority	17/04/2020	9			100			62.6
North East Lincolnshire	E06000012	Lower tier local authority	16/04/2020	1			91			56.9
North East Lincolnshire	E06000012	Lower tier local authority	14/04/2020	6			90			56.3
North East Lincolnshire	E06000012	Lower tier local authority	13/04/2020	4			84			52.6
North East Lincolnshire	E06000012	Lower tier local authority	12/04/2020	2			80			50.1
North East Lincolnshire	E06000012	Lower tier local authority	11/04/2020	5			78			48.8
North East Lincolnshire	E06000012	Lower tier local authority	10/04/2020	4			73			45.7
North East Lincolnshire	E06000012	Lower tier local authority	09/04/2020	4			69			43.2
North East Lincolnshire	E06000012	Lower tier local authority	08/04/2020	4			65			40.7
North East Lincolnshire	E06000012	Lower tier local authority	07/04/2020	3			61			38.2
North East Lincolnshire	E06000012	Lower tier local authority	06/04/2020	6			58			36.3
North East Lincolnshire	E06000012	Lower tier local authority	05/04/2020	2			52			32.5
North East Lincolnshire	E06000012	Lower tier local authority	04/04/2020	3			50			31.3
North East Lincolnshire	E06000012	Lower tier local authority	03/04/2020	10			47			29.4
North East Lincolnshire	E06000012	Lower tier local authority	02/04/2020	1			37			23.2
North East Lincolnshire	E06000012	Lower tier local authority	01/04/2020	5			36			22.5
North East Lincolnshire	E06000012	Lower tier local authority	31/03/2020	2			31			19.4
North East Lincolnshire	E06000012	Lower tier local authority	30/03/2020	4			29			18.1
North East Lincolnshire	E06000012	Lower tier local authority	29/03/2020	3			25			15.6
North East Lincolnshire	E06000012	Lower tier local authority	28/03/2020	1			22			13.8
North East Lincolnshire	E06000012	Lower tier local authority	27/03/2020	3			21			13.1
North East Lincolnshire	E06000012	Lower tier local authority	26/03/2020	3			18			11.3
North East Lincolnshire	E06000012	Lower tier local authority	25/03/2020	5			15			9.4
North East Lincolnshire	E06000012	Lower tier local authority	24/03/2020	4			10			6.3
North East Lincolnshire	E06000012	Lower tier local authority	23/03/2020	2			6			3.8
North East Lincolnshire	E06000012	Lower tier local authority	22/03/2020	1			4			2.5
North East Lincolnshire	E06000012	Lower tier local authority	21/03/2020	1			3			1.9
North East Lincolnshire	E06000012	Lower tier local authority	20/03/2020	1			2			1.3
North East Lincolnshire	E06000012	Lower tier local authority	18/03/2020	1			1			0.6
North Hertfordshire	E07000099	Lower tier local authority	18/05/2020	0			225			168.9
North Hertfordshire	E07000099	Lower tier local authority	16/05/2020	1			225			168.9
North Hertfordshire	E07000099	Lower tier local authority	15/05/2020	1			224			168.2
North Hertfordshire	E07000099	Lower tier local authority	13/05/2020	7			223			167.4
North Hertfordshire	E07000099	Lower tier local authority	12/05/2020	2			216			162.1
North Hertfordshire	E07000099	Lower tier local authority	11/05/2020	2			214			160.6
North Hertfordshire	E07000099	Lower tier local authority	10/05/2020	1			212			159.1
North Hertfordshire	E07000099	Lower tier local authority	09/05/2020	11			211			158.4
North Hertfordshire	E07000099	Lower tier local authority	06/05/2020	7			200			150.1
North Hertfordshire	E07000099	Lower tier local authority	05/05/2020	5			193			144.9
North Hertfordshire	E07000099	Lower tier local authority	04/05/2020	14			188			141.1
North Hertfordshire	E07000099	Lower tier local authority	03/05/2020	4			174			130.6
North Hertfordshire	E07000099	Lower tier local authority	02/05/2020	4			170			127.6
North Hertfordshire	E07000099	Lower tier local authority	01/05/2020	14			166			124.6
North Hertfordshire	E07000099	Lower tier local authority	30/04/2020	3			152			114.1
North Hertfordshire	E07000099	Lower tier local authority	29/04/2020	3			149			111.9
North Hertfordshire	E07000099	Lower tier local authority	28/04/2020	3			146			109.6
North Hertfordshire	E07000099	Lower tier local authority	27/04/2020	1			143			107.3
North Hertfordshire	E07000099	Lower tier local authority	26/04/2020	1			142			106.6
North Hertfordshire	E07000099	Lower tier local authority	25/04/2020	2			141			105.8
North Hertfordshire	E07000099	Lower tier local authority	24/04/2020	3			139			104.3
North Hertfordshire	E07000099	Lower tier local authority	23/04/2020	2			136			102.1
North Hertfordshire	E07000099	Lower tier local authority	22/04/2020	3			134			100.6

Reported Cases up to 18 May 2020

Area name	Area code	Area type	Specimen date	Daily lab-confirmed cases	Previously reported daily cases	Change in daily cases	Cumulative lab-confirmed cases	Previously reported cumulative cases	Change in cumulative cases	Cumulative lab-confirmed cases rate
North Hertfordshire	E07000099	Lower tier local authority	21/04/2020	5			131			98.3
North Hertfordshire	E07000099	Lower tier local authority	20/04/2020	5			126			94.6
North Hertfordshire	E07000099	Lower tier local authority	19/04/2020	3			121			90.8
North Hertfordshire	E07000099	Lower tier local authority	18/04/2020	3			118			88.6
North Hertfordshire	E07000099	Lower tier local authority	17/04/2020	2			115			86.3
North Hertfordshire	E07000099	Lower tier local authority	16/04/2020	2			113			84.8
North Hertfordshire	E07000099	Lower tier local authority	15/04/2020	4			111			83.3
North Hertfordshire	E07000099	Lower tier local authority	14/04/2020	4			107			80.3
North Hertfordshire	E07000099	Lower tier local authority	13/04/2020	1			103			77.3
North Hertfordshire	E07000099	Lower tier local authority	12/04/2020	2			102			76.6
North Hertfordshire	E07000099	Lower tier local authority	11/04/2020	1			100			75.1
North Hertfordshire	E07000099	Lower tier local authority	10/04/2020	5			99			74.3
North Hertfordshire	E07000099	Lower tier local authority	09/04/2020	7			94			70.6
North Hertfordshire	E07000099	Lower tier local authority	08/04/2020	6			87			65.3
North Hertfordshire	E07000099	Lower tier local authority	07/04/2020	4			81			60.8
North Hertfordshire	E07000099	Lower tier local authority	06/04/2020	6			77			57.8
North Hertfordshire	E07000099	Lower tier local authority	05/04/2020	7			71			53.3
North Hertfordshire	E07000099	Lower tier local authority	04/04/2020	2			64			48
North Hertfordshire	E07000099	Lower tier local authority	03/04/2020	6			62			46.5
North Hertfordshire	E07000099	Lower tier local authority	02/04/2020	1			56			42
North Hertfordshire	E07000099	Lower tier local authority	01/04/2020	5			55			41.3
North Hertfordshire	E07000099	Lower tier local authority	31/03/2020	7			50			37.5
North Hertfordshire	E07000099	Lower tier local authority	30/03/2020	9			43			32.3
North Hertfordshire	E07000099	Lower tier local authority	29/03/2020	8			34			25.5
North Hertfordshire	E07000099	Lower tier local authority	28/03/2020	1			26			19.5
North Hertfordshire	E07000099	Lower tier local authority	27/03/2020	4			25			18.8
North Hertfordshire	E07000099	Lower tier local authority	26/03/2020	4			21			15.8
North Hertfordshire	E07000099	Lower tier local authority	25/03/2020	5			17			12.8
North Hertfordshire	E07000099	Lower tier local authority	24/03/2020	2			12			9
North Hertfordshire	E07000099	Lower tier local authority	23/03/2020	2			10			7.5
North Hertfordshire	E07000099	Lower tier local authority	21/03/2020	1			8			6
North Hertfordshire	E07000099	Lower tier local authority	20/03/2020	2			7			5.3
North Hertfordshire	E07000099	Lower tier local authority	19/03/2020	1			5			3.8
North Hertfordshire	E07000099	Lower tier local authority	18/03/2020	1			4			3
North Hertfordshire	E07000099	Lower tier local authority	16/03/2020	1			3			2.3
North Hertfordshire	E07000099	Lower tier local authority	15/03/2020	1			2			1.5
North Hertfordshire	E07000099	Lower tier local authority	13/03/2020	1			1			0.8
North Kesteven	E07000139	Lower tier local authority	18/05/2020	0			131			112.9
North Kesteven	E07000139	Lower tier local authority	13/05/2020	1			131			112.9
North Kesteven	E07000139	Lower tier local authority	12/05/2020	2			130			112.1
North Kesteven	E07000139	Lower tier local authority	11/05/2020	2			128			110.4
North Kesteven	E07000139	Lower tier local authority	10/05/2020	3			126			108.6
North Kesteven	E07000139	Lower tier local authority	09/05/2020	1			123			106
North Kesteven	E07000139	Lower tier local authority	05/05/2020	1			122			105.2
North Kesteven	E07000139	Lower tier local authority	04/05/2020	1			121			104.3
North Kesteven	E07000139	Lower tier local authority	30/04/2020	1			120			103.5
North Kesteven	E07000139	Lower tier local authority	29/04/2020	2			119			102.6
North Kesteven	E07000139	Lower tier local authority	26/04/2020	1			117			100.9
North Kesteven	E07000139	Lower tier local authority	25/04/2020	1			116			100
North Kesteven	E07000139	Lower tier local authority	24/04/2020	2			115			99.2
North Kesteven	E07000139	Lower tier local authority	23/04/2020	1			113			97.4
North Kesteven	E07000139	Lower tier local authority	20/04/2020	3			112			96.6
North Kesteven	E07000139	Lower tier local authority	19/04/2020	2			109			94

Reported Cases up to 18 May 2020

Area name	Area code	Area type	Specimen date	Daily lab-confirmed cases	Previously reported daily cases	Change in daily cases	Cumulative lab-confirmed cases	Previously reported cumulative cases	Change in cumulative cases	Cumulative lab-confirmed cases rate
North Kesteven	E07000139	Lower tier local authority	17/04/2020	3			107			92.3
North Kesteven	E07000139	Lower tier local authority	16/04/2020	2			104			89.7
North Kesteven	E07000139	Lower tier local authority	15/04/2020	1			102			87.9
North Kesteven	E07000139	Lower tier local authority	14/04/2020	4			101			87.1
North Kesteven	E07000139	Lower tier local authority	13/04/2020	1			97			83.6
North Kesteven	E07000139	Lower tier local authority	12/04/2020	1			96			82.8
North Kesteven	E07000139	Lower tier local authority	11/04/2020	1			95			81.9
North Kesteven	E07000139	Lower tier local authority	10/04/2020	2			94			81
North Kesteven	E07000139	Lower tier local authority	09/04/2020	2			92			79.3
North Kesteven	E07000139	Lower tier local authority	08/04/2020	1			90			77.6
North Kesteven	E07000139	Lower tier local authority	07/04/2020	2			89			76.7
North Kesteven	E07000139	Lower tier local authority	06/04/2020	8			87			75
North Kesteven	E07000139	Lower tier local authority	05/04/2020	6			79			68.1
North Kesteven	E07000139	Lower tier local authority	04/04/2020	5			73			62.9
North Kesteven	E07000139	Lower tier local authority	03/04/2020	8			68			58.6
North Kesteven	E07000139	Lower tier local authority	02/04/2020	2			60			51.7
North Kesteven	E07000139	Lower tier local authority	01/04/2020	6			58			50
North Kesteven	E07000139	Lower tier local authority	31/03/2020	4			52			44.8
North Kesteven	E07000139	Lower tier local authority	30/03/2020	7			48			41.4
North Kesteven	E07000139	Lower tier local authority	29/03/2020	6			41			35.3
North Kesteven	E07000139	Lower tier local authority	28/03/2020	6			35			30.2
North Kesteven	E07000139	Lower tier local authority	27/03/2020	8			29			25
North Kesteven	E07000139	Lower tier local authority	26/03/2020	5			21			18.1
North Kesteven	E07000139	Lower tier local authority	25/03/2020	1			16			13.8
North Kesteven	E07000139	Lower tier local authority	24/03/2020	4			15			12.9
North Kesteven	E07000139	Lower tier local authority	23/03/2020	4			11			9.5
North Kesteven	E07000139	Lower tier local authority	22/03/2020	1			7			6
North Kesteven	E07000139	Lower tier local authority	21/03/2020	1			6			5.2
North Kesteven	E07000139	Lower tier local authority	20/03/2020	1			5			4.3
North Kesteven	E07000139	Lower tier local authority	17/03/2020	1			4			3.4
North Kesteven	E07000139	Lower tier local authority	11/03/2020	1			3			2.6
North Kesteven	E07000139	Lower tier local authority	10/03/2020	1			2			1.7
North Kesteven	E07000139	Lower tier local authority	09/03/2020	1			1			0.9
North Lincolnshire	E06000013	Lower tier local authority	18/05/2020	0			491			285.5
North Lincolnshire	E06000013	Lower tier local authority	15/05/2020	9			491			285.5
North Lincolnshire	E06000013	Lower tier local authority	14/05/2020	5			482			280.2
North Lincolnshire	E06000013	Lower tier local authority	13/05/2020	10			477			277.3
North Lincolnshire	E06000013	Lower tier local authority	12/05/2020	15			467			271.5
North Lincolnshire	E06000013	Lower tier local authority	11/05/2020	11			452			262.8
North Lincolnshire	E06000013	Lower tier local authority	10/05/2020	3			441			256.4
North Lincolnshire	E06000013	Lower tier local authority	09/05/2020	2			438			254.6
North Lincolnshire	E06000013	Lower tier local authority	08/05/2020	3			436			253.5
North Lincolnshire	E06000013	Lower tier local authority	07/05/2020	3			433			251.7
North Lincolnshire	E06000013	Lower tier local authority	06/05/2020	8			430			250
North Lincolnshire	E06000013	Lower tier local authority	05/05/2020	9			422			245.3
North Lincolnshire	E06000013	Lower tier local authority	04/05/2020	6			413			240.1
North Lincolnshire	E06000013	Lower tier local authority	03/05/2020	10			407			236.6
North Lincolnshire	E06000013	Lower tier local authority	02/05/2020	5			397			230.8
North Lincolnshire	E06000013	Lower tier local authority	01/05/2020	18			392			227.9
North Lincolnshire	E06000013	Lower tier local authority	30/04/2020	14			374			217.4
North Lincolnshire	E06000013	Lower tier local authority	29/04/2020	7			360			209.3
North Lincolnshire	E06000013	Lower tier local authority	28/04/2020	13			353			205.2
North Lincolnshire	E06000013	Lower tier local authority	27/04/2020	9			340			197.7

Reported Cases up to 18 May 2020

Area name	Area code	Area type	Specimen date	Daily lab-confirmed cases	Previously reported daily cases	Change in daily cases	Cumulative lab-confirmed cases	Previously reported cumulative cases	Change in cumulative cases	Cumulative lab-confirmed cases rate
North Lincolnshire	E06000013	Lower tier local authority	26/04/2020	17			331			192.4
North Lincolnshire	E06000013	Lower tier local authority	25/04/2020	5			314			182.6
North Lincolnshire	E06000013	Lower tier local authority	24/04/2020	20			309			179.6
North Lincolnshire	E06000013	Lower tier local authority	23/04/2020	23			289			168
North Lincolnshire	E06000013	Lower tier local authority	22/04/2020	18			266			154.6
North Lincolnshire	E06000013	Lower tier local authority	21/04/2020	14			248			144.2
North Lincolnshire	E06000013	Lower tier local authority	20/04/2020	17			234			136
North Lincolnshire	E06000013	Lower tier local authority	19/04/2020	7			217			126.2
North Lincolnshire	E06000013	Lower tier local authority	18/04/2020	12			210			122.1
North Lincolnshire	E06000013	Lower tier local authority	17/04/2020	19			198			115.1
North Lincolnshire	E06000013	Lower tier local authority	16/04/2020	12			179			104.1
North Lincolnshire	E06000013	Lower tier local authority	15/04/2020	16			167			97.1
North Lincolnshire	E06000013	Lower tier local authority	14/04/2020	16			151			87.8
North Lincolnshire	E06000013	Lower tier local authority	13/04/2020	7			135			78.5
North Lincolnshire	E06000013	Lower tier local authority	12/04/2020	8			128			74.4
North Lincolnshire	E06000013	Lower tier local authority	11/04/2020	16			120			69.8
North Lincolnshire	E06000013	Lower tier local authority	10/04/2020	3			104			60.5
North Lincolnshire	E06000013	Lower tier local authority	09/04/2020	17			101			58.7
North Lincolnshire	E06000013	Lower tier local authority	08/04/2020	10			84			48.8
North Lincolnshire	E06000013	Lower tier local authority	07/04/2020	5			74			43
North Lincolnshire	E06000013	Lower tier local authority	06/04/2020	7			69			40.1
North Lincolnshire	E06000013	Lower tier local authority	04/04/2020	4			62			36
North Lincolnshire	E06000013	Lower tier local authority	03/04/2020	13			58			33.7
North Lincolnshire	E06000013	Lower tier local authority	02/04/2020	4			45			26.2
North Lincolnshire	E06000013	Lower tier local authority	01/04/2020	8			41			23.8
North Lincolnshire	E06000013	Lower tier local authority	31/03/2020	7			33			19.2
North Lincolnshire	E06000013	Lower tier local authority	30/03/2020	3			26			15.1
North Lincolnshire	E06000013	Lower tier local authority	29/03/2020	6			23			13.4
North Lincolnshire	E06000013	Lower tier local authority	28/03/2020	2			17			9.9
North Lincolnshire	E06000013	Lower tier local authority	27/03/2020	2			15			8.7
North Lincolnshire	E06000013	Lower tier local authority	26/03/2020	3			13			7.6
North Lincolnshire	E06000013	Lower tier local authority	25/03/2020	3			10			5.8
North Lincolnshire	E06000013	Lower tier local authority	24/03/2020	1			7			4.1
North Lincolnshire	E06000013	Lower tier local authority	23/03/2020	1			6			3.5
North Lincolnshire	E06000013	Lower tier local authority	20/03/2020	1			5			2.9
North Lincolnshire	E06000013	Lower tier local authority	19/03/2020	2			4			2.3
North Lincolnshire	E06000013	Lower tier local authority	16/03/2020	1			2			1.2
North Lincolnshire	E06000013	Lower tier local authority	06/03/2020	1			1			0.6
North Norfolk	E07000147	Lower tier local authority	18/05/2020	0			156			149.2
North Norfolk	E07000147	Lower tier local authority	16/05/2020	1			156			149.2
North Norfolk	E07000147	Lower tier local authority	14/05/2020	1			155			148.3
North Norfolk	E07000147	Lower tier local authority	13/05/2020	2			154			147.3
North Norfolk	E07000147	Lower tier local authority	12/05/2020	21			152			145.4
North Norfolk	E07000147	Lower tier local authority	11/05/2020	1			131			125.3
North Norfolk	E07000147	Lower tier local authority	10/05/2020	1			130			124.3
North Norfolk	E07000147	Lower tier local authority	09/05/2020	1			129			123.4
North Norfolk	E07000147	Lower tier local authority	08/05/2020	2			128			122.4
North Norfolk	E07000147	Lower tier local authority	07/05/2020	3			126			120.5
North Norfolk	E07000147	Lower tier local authority	06/05/2020	1			123			117.6
North Norfolk	E07000147	Lower tier local authority	05/05/2020	2			122			116.7
North Norfolk	E07000147	Lower tier local authority	04/05/2020	3			120			114.8
North Norfolk	E07000147	Lower tier local authority	02/05/2020	3			117			111.9
North Norfolk	E07000147	Lower tier local authority	01/05/2020	1			114			109

Reported Cases up to 18 May 2020

Area name	Area code	Area type	Specimen date	Daily lab-confirmed cases	Previously reported daily cases	Change in daily cases	Cumulative lab-confirmed cases	Previously reported cumulative cases	Change in cumulative cases	Cumulative lab-confirmed cases rate
North Norfolk	E07000147	Lower tier local authority	30/04/2020	3			113			108.1
North Norfolk	E07000147	Lower tier local authority	29/04/2020	2			110			105.2
North Norfolk	E07000147	Lower tier local authority	28/04/2020	3			108			103.3
North Norfolk	E07000147	Lower tier local authority	24/04/2020	10			105			100.4
North Norfolk	E07000147	Lower tier local authority	23/04/2020	17			95			90.9
North Norfolk	E07000147	Lower tier local authority	22/04/2020	2			78			74.6
North Norfolk	E07000147	Lower tier local authority	21/04/2020	2			76			72.7
North Norfolk	E07000147	Lower tier local authority	19/04/2020	2			74			70.8
North Norfolk	E07000147	Lower tier local authority	17/04/2020	4			72			68.9
North Norfolk	E07000147	Lower tier local authority	16/04/2020	1			68			65
North Norfolk	E07000147	Lower tier local authority	15/04/2020	3			67			64.1
North Norfolk	E07000147	Lower tier local authority	14/04/2020	3			64			61.2
North Norfolk	E07000147	Lower tier local authority	13/04/2020	3			61			58.3
North Norfolk	E07000147	Lower tier local authority	12/04/2020	1			58			55.5
North Norfolk	E07000147	Lower tier local authority	11/04/2020	1			57			54.5
North Norfolk	E07000147	Lower tier local authority	10/04/2020	2			56			53.6
North Norfolk	E07000147	Lower tier local authority	09/04/2020	2			54			51.6
North Norfolk	E07000147	Lower tier local authority	08/04/2020	4			52			49.7
North Norfolk	E07000147	Lower tier local authority	07/04/2020	2			48			45.9
North Norfolk	E07000147	Lower tier local authority	06/04/2020	6			46			44
North Norfolk	E07000147	Lower tier local authority	05/04/2020	3			40			38.3
North Norfolk	E07000147	Lower tier local authority	04/04/2020	2			37			35.4
North Norfolk	E07000147	Lower tier local authority	03/04/2020	4			35			33.5
North Norfolk	E07000147	Lower tier local authority	02/04/2020	3			31			29.7
North Norfolk	E07000147	Lower tier local authority	01/04/2020	3			28			26.8
North Norfolk	E07000147	Lower tier local authority	31/03/2020	2			25			23.9
North Norfolk	E07000147	Lower tier local authority	30/03/2020	3			23			22
North Norfolk	E07000147	Lower tier local authority	29/03/2020	3			20			19.1
North Norfolk	E07000147	Lower tier local authority	28/03/2020	3			17			16.3
North Norfolk	E07000147	Lower tier local authority	27/03/2020	2			14			13.4
North Norfolk	E07000147	Lower tier local authority	25/03/2020	2			12			11.5
North Norfolk	E07000147	Lower tier local authority	24/03/2020	2			10			9.6
North Norfolk	E07000147	Lower tier local authority	23/03/2020	1			8			7.7
North Norfolk	E07000147	Lower tier local authority	22/03/2020	1			7			6.7
North Norfolk	E07000147	Lower tier local authority	21/03/2020	1			6			5.7
North Norfolk	E07000147	Lower tier local authority	20/03/2020	1			5			4.8
North Norfolk	E07000147	Lower tier local authority	18/03/2020	1			4			3.8
North Norfolk	E07000147	Lower tier local authority	16/03/2020	1			3			2.9
North Norfolk	E07000147	Lower tier local authority	13/03/2020	2			2			1.9
North Somerset	E06000024	Lower tier local authority	18/05/2020	3			360			168.3
North Somerset	E06000024	Lower tier local authority	17/05/2020	4			357			166.9
North Somerset	E06000024	Lower tier local authority	16/05/2020	10			353			165
North Somerset	E06000024	Lower tier local authority	15/05/2020	5			343			160.3
North Somerset	E06000024	Lower tier local authority	14/05/2020	7			338			158
North Somerset	E06000024	Lower tier local authority	13/05/2020	7			331			154.7
North Somerset	E06000024	Lower tier local authority	12/05/2020	3			324			151.5
North Somerset	E06000024	Lower tier local authority	11/05/2020	8			321			150.1
North Somerset	E06000024	Lower tier local authority	10/05/2020	8			313			146.3
North Somerset	E06000024	Lower tier local authority	09/05/2020	6			305			142.6
North Somerset	E06000024	Lower tier local authority	08/05/2020	4			299			139.8
North Somerset	E06000024	Lower tier local authority	07/05/2020	6			295			137.9
North Somerset	E06000024	Lower tier local authority	06/05/2020	14			289			135.1
North Somerset	E06000024	Lower tier local authority	05/05/2020	3			275			128.6

Reported Cases up to 18 May 2020

Area name	Area code	Area type	Specimen date	Daily lab-confirmed cases	Previously reported daily cases	Change in daily cases	Cumulative lab-confirmed cases	Previously reported cumulative cases	Change in cumulative cases	Cumulative lab-confirmed cases rate
North Somerset	E06000024	Lower tier local authority	04/05/2020	11			272			127.2
North Somerset	E06000024	Lower tier local authority	03/05/2020	6			261			122
North Somerset	E06000024	Lower tier local authority	02/05/2020	1			255			119.2
North Somerset	E06000024	Lower tier local authority	01/05/2020	7			254			118.7
North Somerset	E06000024	Lower tier local authority	30/04/2020	8			247			115.5
North Somerset	E06000024	Lower tier local authority	29/04/2020	8			239			111.7
North Somerset	E06000024	Lower tier local authority	28/04/2020	12			231			108
North Somerset	E06000024	Lower tier local authority	27/04/2020	9			219			102.4
North Somerset	E06000024	Lower tier local authority	26/04/2020	1			210			98.2
North Somerset	E06000024	Lower tier local authority	25/04/2020	3			209			97.7
North Somerset	E06000024	Lower tier local authority	24/04/2020	6			206			96.3
North Somerset	E06000024	Lower tier local authority	23/04/2020	8			200			93.5
North Somerset	E06000024	Lower tier local authority	22/04/2020	9			192			89.8
North Somerset	E06000024	Lower tier local authority	21/04/2020	6			183			85.5
North Somerset	E06000024	Lower tier local authority	20/04/2020	4			177			82.7
North Somerset	E06000024	Lower tier local authority	19/04/2020	2			173			80.9
North Somerset	E06000024	Lower tier local authority	18/04/2020	6			171			79.9
North Somerset	E06000024	Lower tier local authority	17/04/2020	18			165			77.1
North Somerset	E06000024	Lower tier local authority	16/04/2020	3			147			68.7
North Somerset	E06000024	Lower tier local authority	15/04/2020	9			144			67.3
North Somerset	E06000024	Lower tier local authority	14/04/2020	5			135			63.1
North Somerset	E06000024	Lower tier local authority	13/04/2020	4			130			60.8
North Somerset	E06000024	Lower tier local authority	12/04/2020	1			126			58.9
North Somerset	E06000024	Lower tier local authority	11/04/2020	7			125			58.4
North Somerset	E06000024	Lower tier local authority	10/04/2020	4			118			55.2
North Somerset	E06000024	Lower tier local authority	09/04/2020	11			114			53.3
North Somerset	E06000024	Lower tier local authority	08/04/2020	5			103			48.1
North Somerset	E06000024	Lower tier local authority	07/04/2020	4			98			45.8
North Somerset	E06000024	Lower tier local authority	06/04/2020	6			94			43.9
North Somerset	E06000024	Lower tier local authority	05/04/2020	4			88			41.1
North Somerset	E06000024	Lower tier local authority	04/04/2020	6			84			39.3
North Somerset	E06000024	Lower tier local authority	03/04/2020	8			78			36.5
North Somerset	E06000024	Lower tier local authority	02/04/2020	7			70			32.7
North Somerset	E06000024	Lower tier local authority	01/04/2020	8			63			29.5
North Somerset	E06000024	Lower tier local authority	31/03/2020	4			55			25.7
North Somerset	E06000024	Lower tier local authority	30/03/2020	8			51			23.8
North Somerset	E06000024	Lower tier local authority	29/03/2020	4			43			20.1
North Somerset	E06000024	Lower tier local authority	28/03/2020	2			39			18.2
North Somerset	E06000024	Lower tier local authority	27/03/2020	6			37			17.3
North Somerset	E06000024	Lower tier local authority	26/03/2020	3			31			14.5
North Somerset	E06000024	Lower tier local authority	25/03/2020	7			28			13.1
North Somerset	E06000024	Lower tier local authority	24/03/2020	1			21			9.8
North Somerset	E06000024	Lower tier local authority	21/03/2020	1			20			9.3
North Somerset	E06000024	Lower tier local authority	20/03/2020	2			19			8.9
North Somerset	E06000024	Lower tier local authority	17/03/2020	1			17			7.9
North Somerset	E06000024	Lower tier local authority	15/03/2020	1			16			7.5
North Somerset	E06000024	Lower tier local authority	14/03/2020	2			15			7
North Somerset	E06000024	Lower tier local authority	13/03/2020	2			13			6.1
North Somerset	E06000024	Lower tier local authority	12/03/2020	5			11			5.1
North Somerset	E06000024	Lower tier local authority	11/03/2020	5			6			2.8
North Somerset	E06000024	Lower tier local authority	09/03/2020	1			1			0.5
North Tyneside	E08000022	Lower tier local authority	18/05/2020	0			557			270.4
North Tyneside	E08000022	Lower tier local authority	17/05/2020	1			557			270.4

Reported Cases up to 18 May 2020

Area name	Area code	Area type	Specimen date	Daily lab-confirmed cases	Previously reported daily cases	Change in daily cases	Cumulative lab-confirmed cases	Previously reported cumulative cases	Change in cumulative cases	Cumulative lab-confirmed cases rate
North Tyneside	E08000022	Lower tier local authority	15/05/2020	3			556			269.9
North Tyneside	E08000022	Lower tier local authority	14/05/2020	5			553			268.5
North Tyneside	E08000022	Lower tier local authority	13/05/2020	8			548			266
North Tyneside	E08000022	Lower tier local authority	11/05/2020	4			540			262.2
North Tyneside	E08000022	Lower tier local authority	10/05/2020	3			536			260.2
North Tyneside	E08000022	Lower tier local authority	09/05/2020	5			533			258.8
North Tyneside	E08000022	Lower tier local authority	08/05/2020	10			528			256.3
North Tyneside	E08000022	Lower tier local authority	07/05/2020	6			518			251.5
North Tyneside	E08000022	Lower tier local authority	06/05/2020	5			512			248.6
North Tyneside	E08000022	Lower tier local authority	05/05/2020	9			507			246.1
North Tyneside	E08000022	Lower tier local authority	04/05/2020	1			498			241.8
North Tyneside	E08000022	Lower tier local authority	03/05/2020	2			497			241.3
North Tyneside	E08000022	Lower tier local authority	01/05/2020	9			495			240.3
North Tyneside	E08000022	Lower tier local authority	30/04/2020	15			486			235.9
North Tyneside	E08000022	Lower tier local authority	29/04/2020	7			471			228.7
North Tyneside	E08000022	Lower tier local authority	28/04/2020	3			464			225.3
North Tyneside	E08000022	Lower tier local authority	27/04/2020	8			461			223.8
North Tyneside	E08000022	Lower tier local authority	26/04/2020	2			453			219.9
North Tyneside	E08000022	Lower tier local authority	25/04/2020	2			451			218.9
North Tyneside	E08000022	Lower tier local authority	24/04/2020	9			449			218
North Tyneside	E08000022	Lower tier local authority	23/04/2020	9			440			213.6
North Tyneside	E08000022	Lower tier local authority	22/04/2020	15			431			209.2
North Tyneside	E08000022	Lower tier local authority	21/04/2020	6			416			202
North Tyneside	E08000022	Lower tier local authority	20/04/2020	7			410			199
North Tyneside	E08000022	Lower tier local authority	19/04/2020	4			403			195.6
North Tyneside	E08000022	Lower tier local authority	18/04/2020	17			399			193.7
North Tyneside	E08000022	Lower tier local authority	17/04/2020	12			382			185.5
North Tyneside	E08000022	Lower tier local authority	16/04/2020	10			370			179.6
North Tyneside	E08000022	Lower tier local authority	15/04/2020	11			360			174.8
North Tyneside	E08000022	Lower tier local authority	14/04/2020	11			349			169.4
North Tyneside	E08000022	Lower tier local authority	13/04/2020	14			338			164.1
North Tyneside	E08000022	Lower tier local authority	12/04/2020	7			324			157.3
North Tyneside	E08000022	Lower tier local authority	11/04/2020	16			317			153.9
North Tyneside	E08000022	Lower tier local authority	10/04/2020	8			301			146.1
North Tyneside	E08000022	Lower tier local authority	09/04/2020	16			293			142.2
North Tyneside	E08000022	Lower tier local authority	08/04/2020	18			277			134.5
North Tyneside	E08000022	Lower tier local authority	07/04/2020	26			259			125.7
North Tyneside	E08000022	Lower tier local authority	06/04/2020	32			233			113.1
North Tyneside	E08000022	Lower tier local authority	05/04/2020	20			201			97.6
North Tyneside	E08000022	Lower tier local authority	04/04/2020	24			181			87.9
North Tyneside	E08000022	Lower tier local authority	03/04/2020	13			157			76.2
North Tyneside	E08000022	Lower tier local authority	02/04/2020	14			144			69.9
North Tyneside	E08000022	Lower tier local authority	01/04/2020	35			130			63.1
North Tyneside	E08000022	Lower tier local authority	31/03/2020	19			95			46.1
North Tyneside	E08000022	Lower tier local authority	30/03/2020	3			76			36.9
North Tyneside	E08000022	Lower tier local authority	29/03/2020	7			73			35.4
North Tyneside	E08000022	Lower tier local authority	28/03/2020	17			66			32
North Tyneside	E08000022	Lower tier local authority	27/03/2020	11			49			23.8
North Tyneside	E08000022	Lower tier local authority	26/03/2020	6			38			18.4
North Tyneside	E08000022	Lower tier local authority	25/03/2020	4			32			15.5
North Tyneside	E08000022	Lower tier local authority	24/03/2020	4			28			13.6
North Tyneside	E08000022	Lower tier local authority	23/03/2020	4			24			11.7
North Tyneside	E08000022	Lower tier local authority	22/03/2020	2			20			9.7

Reported Cases up to 18 May 2020

Area name	Area code	Area type	Specimen date	Daily lab-confirmed cases	Previously reported daily cases	Change in daily cases	Cumulative lab-confirmed cases	Previously reported cumulative cases	Change in cumulative cases	Cumulative lab-confirmed cases rate
North Tyneside	E08000022	Lower tier local authority	20/03/2020	3			18			8.7
North Tyneside	E08000022	Lower tier local authority	19/03/2020	3			15			7.3
North Tyneside	E08000022	Lower tier local authority	18/03/2020	4			12			5.8
North Tyneside	E08000022	Lower tier local authority	17/03/2020	1			8			3.9
North Tyneside	E08000022	Lower tier local authority	16/03/2020	1			7			3.4
North Tyneside	E08000022	Lower tier local authority	14/03/2020	1			6			2.9
North Tyneside	E08000022	Lower tier local authority	13/03/2020	3			5			2.4
North Tyneside	E08000022	Lower tier local authority	09/03/2020	1			2			1
North Tyneside	E08000022	Lower tier local authority	05/03/2020	1			1			0.5
North Warwickshire	E07000218	Lower tier local authority	18/05/2020	0			176			271.4
North Warwickshire	E07000218	Lower tier local authority	16/05/2020	2			176			271.4
North Warwickshire	E07000218	Lower tier local authority	15/05/2020	1			174			268.3
North Warwickshire	E07000218	Lower tier local authority	14/05/2020	1			173			266.8
North Warwickshire	E07000218	Lower tier local authority	13/05/2020	1			172			265.2
North Warwickshire	E07000218	Lower tier local authority	12/05/2020	2			171			263.7
North Warwickshire	E07000218	Lower tier local authority	11/05/2020	2			169			260.6
North Warwickshire	E07000218	Lower tier local authority	08/05/2020	1			167			257.5
North Warwickshire	E07000218	Lower tier local authority	07/05/2020	4			166			256
North Warwickshire	E07000218	Lower tier local authority	05/05/2020	4			162			249.8
North Warwickshire	E07000218	Lower tier local authority	04/05/2020	1			158			243.6
North Warwickshire	E07000218	Lower tier local authority	03/05/2020	1			157			242.1
North Warwickshire	E07000218	Lower tier local authority	30/04/2020	3			156			240.6
North Warwickshire	E07000218	Lower tier local authority	29/04/2020	6			153			235.9
North Warwickshire	E07000218	Lower tier local authority	27/04/2020	3			147			226.7
North Warwickshire	E07000218	Lower tier local authority	26/04/2020	1			144			222.1
North Warwickshire	E07000218	Lower tier local authority	25/04/2020	2			143			220.5
North Warwickshire	E07000218	Lower tier local authority	24/04/2020	8			141			217.4
North Warwickshire	E07000218	Lower tier local authority	23/04/2020	2			133			205.1
North Warwickshire	E07000218	Lower tier local authority	22/04/2020	2			131			202
North Warwickshire	E07000218	Lower tier local authority	21/04/2020	4			129			198.9
North Warwickshire	E07000218	Lower tier local authority	20/04/2020	3			125			192.8
North Warwickshire	E07000218	Lower tier local authority	19/04/2020	3			122			188.1
North Warwickshire	E07000218	Lower tier local authority	18/04/2020	3			119			183.5
North Warwickshire	E07000218	Lower tier local authority	17/04/2020	2			116			178.9
North Warwickshire	E07000218	Lower tier local authority	16/04/2020	10			114			175.8
North Warwickshire	E07000218	Lower tier local authority	15/04/2020	3			104			160.4
North Warwickshire	E07000218	Lower tier local authority	14/04/2020	6			101			155.7
North Warwickshire	E07000218	Lower tier local authority	13/04/2020	3			95			146.5
North Warwickshire	E07000218	Lower tier local authority	12/04/2020	1			92			141.9
North Warwickshire	E07000218	Lower tier local authority	11/04/2020	2			91			140.3
North Warwickshire	E07000218	Lower tier local authority	10/04/2020	4			89			137.2
North Warwickshire	E07000218	Lower tier local authority	09/04/2020	2			85			131.1
North Warwickshire	E07000218	Lower tier local authority	08/04/2020	4			83			128
North Warwickshire	E07000218	Lower tier local authority	07/04/2020	1			79			121.8
North Warwickshire	E07000218	Lower tier local authority	06/04/2020	5			78			120.3
North Warwickshire	E07000218	Lower tier local authority	05/04/2020	3			73			112.6
North Warwickshire	E07000218	Lower tier local authority	04/04/2020	5			70			107.9
North Warwickshire	E07000218	Lower tier local authority	03/04/2020	3			65			100.2
North Warwickshire	E07000218	Lower tier local authority	02/04/2020	11			62			95.6
North Warwickshire	E07000218	Lower tier local authority	01/04/2020	5			51			78.6
North Warwickshire	E07000218	Lower tier local authority	31/03/2020	3			46			70.9
North Warwickshire	E07000218	Lower tier local authority	30/03/2020	2			43			66.3
North Warwickshire	E07000218	Lower tier local authority	29/03/2020	8			41			63.2

Reported Cases up to 18 May 2020

Area name	Area code	Area type	Specimen date	Daily lab-confirmed cases	Previously reported daily cases	Change in daily cases	Cumulative lab-confirmed cases	Previously reported cumulative cases	Change in cumulative cases	Cumulative lab-confirmed cases rate
North Warwickshire	E07000218	Lower tier local authority	28/03/2020	5			33			50.9
North Warwickshire	E07000218	Lower tier local authority	27/03/2020	1			28			43.2
North Warwickshire	E07000218	Lower tier local authority	26/03/2020	2			27			41.6
North Warwickshire	E07000218	Lower tier local authority	25/03/2020	1			25			38.6
North Warwickshire	E07000218	Lower tier local authority	24/03/2020	4			24			37
North Warwickshire	E07000218	Lower tier local authority	23/03/2020	6			20			30.8
North Warwickshire	E07000218	Lower tier local authority	22/03/2020	1			14			21.6
North Warwickshire	E07000218	Lower tier local authority	21/03/2020	2			13			20
North Warwickshire	E07000218	Lower tier local authority	20/03/2020	3			11			17
North Warwickshire	E07000218	Lower tier local authority	19/03/2020	1			8			12.3
North Warwickshire	E07000218	Lower tier local authority	18/03/2020	1			7			10.8
North Warwickshire	E07000218	Lower tier local authority	16/03/2020	1			6			9.3
North Warwickshire	E07000218	Lower tier local authority	15/03/2020	2			5			7.7
North Warwickshire	E07000218	Lower tier local authority	13/03/2020	1			3			4.6
North Warwickshire	E07000218	Lower tier local authority	12/03/2020	1			2			3.1
North Warwickshire	E07000218	Lower tier local authority	04/03/2020	1			1			1.5
North West Leicestershire	E07000134	Lower tier local authority	18/05/2020	0			142			139
North West Leicestershire	E07000134	Lower tier local authority	16/05/2020	1			142			139
North West Leicestershire	E07000134	Lower tier local authority	15/05/2020	2			141			138.1
North West Leicestershire	E07000134	Lower tier local authority	14/05/2020	1			139			136.1
North West Leicestershire	E07000134	Lower tier local authority	12/05/2020	1			138			135.1
North West Leicestershire	E07000134	Lower tier local authority	11/05/2020	1			137			134.1
North West Leicestershire	E07000134	Lower tier local authority	06/05/2020	1			136			133.2
North West Leicestershire	E07000134	Lower tier local authority	04/05/2020	1			135			132.2
North West Leicestershire	E07000134	Lower tier local authority	02/05/2020	2			134			131.2
North West Leicestershire	E07000134	Lower tier local authority	29/04/2020	1			132			129.3
North West Leicestershire	E07000134	Lower tier local authority	28/04/2020	2			131			128.3
North West Leicestershire	E07000134	Lower tier local authority	26/04/2020	1			129			126.3
North West Leicestershire	E07000134	Lower tier local authority	25/04/2020	1			128			125.3
North West Leicestershire	E07000134	Lower tier local authority	24/04/2020	1			127			124.4
North West Leicestershire	E07000134	Lower tier local authority	23/04/2020	1			126			123.4
North West Leicestershire	E07000134	Lower tier local authority	21/04/2020	3			125			122.4
North West Leicestershire	E07000134	Lower tier local authority	20/04/2020	3			122			119.5
North West Leicestershire	E07000134	Lower tier local authority	18/04/2020	5			119			116.5
North West Leicestershire	E07000134	Lower tier local authority	17/04/2020	2			114			111.6
North West Leicestershire	E07000134	Lower tier local authority	16/04/2020	8			112			109.7
North West Leicestershire	E07000134	Lower tier local authority	15/04/2020	5			104			101.8
North West Leicestershire	E07000134	Lower tier local authority	14/04/2020	3			99			96.9
North West Leicestershire	E07000134	Lower tier local authority	13/04/2020	4			96			94
North West Leicestershire	E07000134	Lower tier local authority	11/04/2020	3			92			90.1
North West Leicestershire	E07000134	Lower tier local authority	10/04/2020	4			89			87.1
North West Leicestershire	E07000134	Lower tier local authority	09/04/2020	7			85			83.2
North West Leicestershire	E07000134	Lower tier local authority	08/04/2020	5			78			76.4
North West Leicestershire	E07000134	Lower tier local authority	07/04/2020	4			73			71.5
North West Leicestershire	E07000134	Lower tier local authority	06/04/2020	1			69			67.6
North West Leicestershire	E07000134	Lower tier local authority	05/04/2020	9			68			66.6
North West Leicestershire	E07000134	Lower tier local authority	04/04/2020	4			59			57.8
North West Leicestershire	E07000134	Lower tier local authority	03/04/2020	2			55			53.9
North West Leicestershire	E07000134	Lower tier local authority	02/04/2020	4			53			51.9
North West Leicestershire	E07000134	Lower tier local authority	01/04/2020	5			49			48
North West Leicestershire	E07000134	Lower tier local authority	31/03/2020	6			44			43.1
North West Leicestershire	E07000134	Lower tier local authority	30/03/2020	5			38			37.2
North West Leicestershire	E07000134	Lower tier local authority	29/03/2020	1			33			32.3

Reported Cases up to 18 May 2020

Area name	Area code	Area type	Specimen date	Daily lab-confirmed cases	Previously reported daily cases	Change in daily cases	Cumulative lab-confirmed cases	Previously reported cumulative cases	Change in cumulative cases	Cumulative lab-confirmed cases rate
North West Leicestershire	E07000134	Lower tier local authority	28/03/2020	2			32			31.3
North West Leicestershire	E07000134	Lower tier local authority	27/03/2020	1			30			29.4
North West Leicestershire	E07000134	Lower tier local authority	26/03/2020	1			29			28.4
North West Leicestershire	E07000134	Lower tier local authority	25/03/2020	5			28			27.4
North West Leicestershire	E07000134	Lower tier local authority	24/03/2020	2			23			22.5
North West Leicestershire	E07000134	Lower tier local authority	23/03/2020	3			21			20.6
North West Leicestershire	E07000134	Lower tier local authority	22/03/2020	3			18			17.6
North West Leicestershire	E07000134	Lower tier local authority	21/03/2020	2			15			14.7
North West Leicestershire	E07000134	Lower tier local authority	19/03/2020	3			13			12.7
North West Leicestershire	E07000134	Lower tier local authority	18/03/2020	4			10			9.8
North West Leicestershire	E07000134	Lower tier local authority	17/03/2020	2			6			5.9
North West Leicestershire	E07000134	Lower tier local authority	14/03/2020	1			4			3.9
North West Leicestershire	E07000134	Lower tier local authority	13/03/2020	1			3			2.9
North West Leicestershire	E07000134	Lower tier local authority	11/03/2020	2			2			2
Northampton	E07000154	Lower tier local authority	18/05/2020	0			447			198.5
Northampton	E07000154	Lower tier local authority	17/05/2020	3			447			198.5
Northampton	E07000154	Lower tier local authority	16/05/2020	5			444			197.2
Northampton	E07000154	Lower tier local authority	15/05/2020	6			439			195
Northampton	E07000154	Lower tier local authority	14/05/2020	6			433			192.3
Northampton	E07000154	Lower tier local authority	13/05/2020	9			427			189.7
Northampton	E07000154	Lower tier local authority	12/05/2020	6			418			185.7
Northampton	E07000154	Lower tier local authority	11/05/2020	14			412			183
Northampton	E07000154	Lower tier local authority	10/05/2020	2			398			176.8
Northampton	E07000154	Lower tier local authority	08/05/2020	3			396			175.9
Northampton	E07000154	Lower tier local authority	07/05/2020	2			393			174.6
Northampton	E07000154	Lower tier local authority	06/05/2020	1			391			173.7
Northampton	E07000154	Lower tier local authority	04/05/2020	5			390			173.2
Northampton	E07000154	Lower tier local authority	02/05/2020	1			385			171
Northampton	E07000154	Lower tier local authority	01/05/2020	3			384			170.6
Northampton	E07000154	Lower tier local authority	30/04/2020	3			381			169.2
Northampton	E07000154	Lower tier local authority	29/04/2020	5			378			167.9
Northampton	E07000154	Lower tier local authority	28/04/2020	2			373			165.7
Northampton	E07000154	Lower tier local authority	27/04/2020	1			371			164.8
Northampton	E07000154	Lower tier local authority	25/04/2020	1			370			164.3
Northampton	E07000154	Lower tier local authority	23/04/2020	1			369			163.9
Northampton	E07000154	Lower tier local authority	22/04/2020	1			368			163.4
Northampton	E07000154	Lower tier local authority	20/04/2020	4			367			163
Northampton	E07000154	Lower tier local authority	19/04/2020	11			363			161.2
Northampton	E07000154	Lower tier local authority	18/04/2020	13			352			156.3
Northampton	E07000154	Lower tier local authority	17/04/2020	6			339			150.6
Northampton	E07000154	Lower tier local authority	16/04/2020	11			333			147.9
Northampton	E07000154	Lower tier local authority	15/04/2020	15			322			143
Northampton	E07000154	Lower tier local authority	14/04/2020	14			307			136.4
Northampton	E07000154	Lower tier local authority	13/04/2020	9			293			130.1
Northampton	E07000154	Lower tier local authority	12/04/2020	9			284			126.1
Northampton	E07000154	Lower tier local authority	11/04/2020	15			275			122.1
Northampton	E07000154	Lower tier local authority	10/04/2020	9			260			115.5
Northampton	E07000154	Lower tier local authority	09/04/2020	17			251			111.5
Northampton	E07000154	Lower tier local authority	08/04/2020	20			234			103.9
Northampton	E07000154	Lower tier local authority	07/04/2020	10			214			95
Northampton	E07000154	Lower tier local authority	06/04/2020	22			204			90.6
Northampton	E07000154	Lower tier local authority	05/04/2020	12			182			80.8
Northampton	E07000154	Lower tier local authority	04/04/2020	20			170			75.5

Reported Cases up to 18 May 2020

Area name	Area code	Area type	Specimen date	Daily lab-confirmed cases	Previously reported daily cases	Change in daily cases	Cumulative lab-confirmed cases	Previously reported cumulative cases	Change in cumulative cases	Cumulative lab-confirmed cases rate
Northampton	E07000154	Lower tier local authority	03/04/2020	19			150			66.6
Northampton	E07000154	Lower tier local authority	02/04/2020	18			131			58.2
Northampton	E07000154	Lower tier local authority	01/04/2020	16			113			50.2
Northampton	E07000154	Lower tier local authority	31/03/2020	10			97			43.1
Northampton	E07000154	Lower tier local authority	30/03/2020	15			87			38.6
Northampton	E07000154	Lower tier local authority	29/03/2020	10			72			32
Northampton	E07000154	Lower tier local authority	28/03/2020	5			62			27.5
Northampton	E07000154	Lower tier local authority	27/03/2020	5			57			25.3
Northampton	E07000154	Lower tier local authority	26/03/2020	9			52			23.1
Northampton	E07000154	Lower tier local authority	25/03/2020	18			43			19.1
Northampton	E07000154	Lower tier local authority	24/03/2020	5			25			11.1
Northampton	E07000154	Lower tier local authority	23/03/2020	2			20			8.9
Northampton	E07000154	Lower tier local authority	22/03/2020	5			18			8
Northampton	E07000154	Lower tier local authority	21/03/2020	2			13			5.8
Northampton	E07000154	Lower tier local authority	20/03/2020	1			11			4.9
Northampton	E07000154	Lower tier local authority	19/03/2020	4			10			4.4
Northampton	E07000154	Lower tier local authority	16/03/2020	1			6			2.7
Northampton	E07000154	Lower tier local authority	14/03/2020	1			5			2.2
Northampton	E07000154	Lower tier local authority	13/03/2020	1			4			1.8
Northampton	E07000154	Lower tier local authority	05/03/2020	1			3			1.3
Northampton	E07000154	Lower tier local authority	03/03/2020	1			2			0.9
Northampton	E07000154	Lower tier local authority	29/02/2020	1			1			0.4
Northumberland	E06000057	Lower tier local authority	18/05/2020	0			917			286.3
Northumberland	E06000057	Lower tier local authority	16/05/2020	2			917			286.3
Northumberland	E06000057	Lower tier local authority	15/05/2020	4			915			285.7
Northumberland	E06000057	Lower tier local authority	14/05/2020	5			911			284.4
Northumberland	E06000057	Lower tier local authority	13/05/2020	3			906			282.9
Northumberland	E06000057	Lower tier local authority	12/05/2020	5			903			281.9
Northumberland	E06000057	Lower tier local authority	11/05/2020	24			898			280.4
Northumberland	E06000057	Lower tier local authority	10/05/2020	2			874			272.9
Northumberland	E06000057	Lower tier local authority	09/05/2020	2			872			272.3
Northumberland	E06000057	Lower tier local authority	08/05/2020	6			870			271.6
Northumberland	E06000057	Lower tier local authority	07/05/2020	10			864			269.8
Northumberland	E06000057	Lower tier local authority	06/05/2020	19			854			266.6
Northumberland	E06000057	Lower tier local authority	05/05/2020	8			835			260.7
Northumberland	E06000057	Lower tier local authority	04/05/2020	10			827			258.2
Northumberland	E06000057	Lower tier local authority	03/05/2020	6			817			255.1
Northumberland	E06000057	Lower tier local authority	02/05/2020	1			811			253.2
Northumberland	E06000057	Lower tier local authority	01/05/2020	17			810			252.9
Northumberland	E06000057	Lower tier local authority	30/04/2020	19			793			247.6
Northumberland	E06000057	Lower tier local authority	29/04/2020	18			774			241.7
Northumberland	E06000057	Lower tier local authority	28/04/2020	15			756			236
Northumberland	E06000057	Lower tier local authority	27/04/2020	11			741			231.4
Northumberland	E06000057	Lower tier local authority	26/04/2020	3			730			227.9
Northumberland	E06000057	Lower tier local authority	25/04/2020	13			727			227
Northumberland	E06000057	Lower tier local authority	24/04/2020	21			714			222.9
Northumberland	E06000057	Lower tier local authority	23/04/2020	9			693			216.4
Northumberland	E06000057	Lower tier local authority	22/04/2020	13			684			213.6
Northumberland	E06000057	Lower tier local authority	21/04/2020	23			671			209.5
Northumberland	E06000057	Lower tier local authority	20/04/2020	23			648			202.3
Northumberland	E06000057	Lower tier local authority	19/04/2020	20			625			195.1
Northumberland	E06000057	Lower tier local authority	18/04/2020	25			605			188.9
Northumberland	E06000057	Lower tier local authority	17/04/2020	25			580			181.1

Reported Cases up to 18 May 2020

Area name	Area code	Area type	Specimen date	Daily lab-confirmed cases	Previously reported daily cases	Change in daily cases	Cumulative lab-confirmed cases	Previously reported cumulative cases	Change in cumulative cases	Cumulative lab-confirmed cases rate
Northumberland	E06000057	Lower tier local authority	16/04/2020	17			555			173.3
Northumberland	E06000057	Lower tier local authority	15/04/2020	19			538			168
Northumberland	E06000057	Lower tier local authority	14/04/2020	31			519			162
Northumberland	E06000057	Lower tier local authority	13/04/2020	31			488			152.4
Northumberland	E06000057	Lower tier local authority	12/04/2020	37			457			142.7
Northumberland	E06000057	Lower tier local authority	11/04/2020	38			420			131.1
Northumberland	E06000057	Lower tier local authority	10/04/2020	24			382			119.3
Northumberland	E06000057	Lower tier local authority	09/04/2020	36			358			111.8
Northumberland	E06000057	Lower tier local authority	08/04/2020	35			322			100.5
Northumberland	E06000057	Lower tier local authority	07/04/2020	30			287			89.6
Northumberland	E06000057	Lower tier local authority	06/04/2020	28			257			80.2
Northumberland	E06000057	Lower tier local authority	05/04/2020	23			229			71.5
Northumberland	E06000057	Lower tier local authority	04/04/2020	25			206			64.3
Northumberland	E06000057	Lower tier local authority	03/04/2020	22			181			56.5
Northumberland	E06000057	Lower tier local authority	02/04/2020	24			159			49.6
Northumberland	E06000057	Lower tier local authority	01/04/2020	40			135			42.2
Northumberland	E06000057	Lower tier local authority	31/03/2020	17			95			29.7
Northumberland	E06000057	Lower tier local authority	30/03/2020	7			78			24.4
Northumberland	E06000057	Lower tier local authority	29/03/2020	6			71			22.2
Northumberland	E06000057	Lower tier local authority	28/03/2020	10			65			20.3
Northumberland	E06000057	Lower tier local authority	27/03/2020	7			55			17.2
Northumberland	E06000057	Lower tier local authority	26/03/2020	12			48			15
Northumberland	E06000057	Lower tier local authority	25/03/2020	8			36			11.2
Northumberland	E06000057	Lower tier local authority	24/03/2020	8			28			8.7
Northumberland	E06000057	Lower tier local authority	23/03/2020	7			20			6.2
Northumberland	E06000057	Lower tier local authority	22/03/2020	3			13			4.1
Northumberland	E06000057	Lower tier local authority	20/03/2020	1			10			3.1
Northumberland	E06000057	Lower tier local authority	19/03/2020	2			9			2.8
Northumberland	E06000057	Lower tier local authority	18/03/2020	1			7			2.2
Northumberland	E06000057	Lower tier local authority	17/03/2020	2			6			1.9
Northumberland	E06000057	Lower tier local authority	16/03/2020	1			4			1.2
Northumberland	E06000057	Lower tier local authority	15/03/2020	2			3			0.9
Northumberland	E06000057	Lower tier local authority	13/03/2020	1			1			0.3
Norwich	E07000148	Lower tier local authority	18/05/2020	0			214			151.6
Norwich	E07000148	Lower tier local authority	17/05/2020	2			214			151.6
Norwich	E07000148	Lower tier local authority	16/05/2020	1			212			150.2
Norwich	E07000148	Lower tier local authority	14/05/2020	1			211			149.5
Norwich	E07000148	Lower tier local authority	12/05/2020	5			210			148.8
Norwich	E07000148	Lower tier local authority	10/05/2020	3			205			145.2
Norwich	E07000148	Lower tier local authority	08/05/2020	4			202			143.1
Norwich	E07000148	Lower tier local authority	07/05/2020	5			198			140.3
Norwich	E07000148	Lower tier local authority	06/05/2020	6			193			136.7
Norwich	E07000148	Lower tier local authority	05/05/2020	2			187			132.5
Norwich	E07000148	Lower tier local authority	04/05/2020	1			185			131.1
Norwich	E07000148	Lower tier local authority	03/05/2020	7			184			130.4
Norwich	E07000148	Lower tier local authority	02/05/2020	5			177			125.4
Norwich	E07000148	Lower tier local authority	01/05/2020	4			172			121.9
Norwich	E07000148	Lower tier local authority	30/04/2020	3			168			119
Norwich	E07000148	Lower tier local authority	29/04/2020	5			165			116.9
Norwich	E07000148	Lower tier local authority	28/04/2020	11			160			113.4
Norwich	E07000148	Lower tier local authority	27/04/2020	17			149			105.6
Norwich	E07000148	Lower tier local authority	26/04/2020	1			132			93.5
Norwich	E07000148	Lower tier local authority	25/04/2020	5			131			92.8

Reported Cases up to 18 May 2020

Area name	Area code	Area type	Specimen date	Daily lab-confirmed cases	Previously reported daily cases	Change in daily cases	Cumulative lab-confirmed cases	Previously reported cumulative cases	Change in cumulative cases	Cumulative lab-confirmed cases rate
Norwich	E07000148	Lower tier local authority	24/04/2020	4			126			89.3
Norwich	E07000148	Lower tier local authority	23/04/2020	4			122			86.4
Norwich	E07000148	Lower tier local authority	22/04/2020	8			118			83.6
Norwich	E07000148	Lower tier local authority	21/04/2020	3			110			77.9
Norwich	E07000148	Lower tier local authority	20/04/2020	4			107			75.8
Norwich	E07000148	Lower tier local authority	19/04/2020	3			103			73
Norwich	E07000148	Lower tier local authority	18/04/2020	1			100			70.9
Norwich	E07000148	Lower tier local authority	17/04/2020	5			99			70.1
Norwich	E07000148	Lower tier local authority	16/04/2020	3			94			66.6
Norwich	E07000148	Lower tier local authority	15/04/2020	3			91			64.5
Norwich	E07000148	Lower tier local authority	14/04/2020	3			88			62.4
Norwich	E07000148	Lower tier local authority	13/04/2020	3			85			60.2
Norwich	E07000148	Lower tier local authority	12/04/2020	1			82			58.1
Norwich	E07000148	Lower tier local authority	11/04/2020	3			81			57.4
Norwich	E07000148	Lower tier local authority	10/04/2020	10			78			55.3
Norwich	E07000148	Lower tier local authority	09/04/2020	5			68			48.2
Norwich	E07000148	Lower tier local authority	08/04/2020	12			63			44.6
Norwich	E07000148	Lower tier local authority	07/04/2020	7			51			36.1
Norwich	E07000148	Lower tier local authority	05/04/2020	5			44			31.2
Norwich	E07000148	Lower tier local authority	04/04/2020	5			39			27.6
Norwich	E07000148	Lower tier local authority	03/04/2020	6			34			24.1
Norwich	E07000148	Lower tier local authority	02/04/2020	8			28			19.8
Norwich	E07000148	Lower tier local authority	01/04/2020	3			20			14.2
Norwich	E07000148	Lower tier local authority	31/03/2020	2			17			12
Norwich	E07000148	Lower tier local authority	30/03/2020	2			15			10.6
Norwich	E07000148	Lower tier local authority	29/03/2020	2			13			9.2
Norwich	E07000148	Lower tier local authority	28/03/2020	1			11			7.8
Norwich	E07000148	Lower tier local authority	27/03/2020	1			10			7.1
Norwich	E07000148	Lower tier local authority	24/03/2020	1			9			6.4
Norwich	E07000148	Lower tier local authority	23/03/2020	1			8			5.7
Norwich	E07000148	Lower tier local authority	22/03/2020	1			7			5
Norwich	E07000148	Lower tier local authority	21/03/2020	1			6			4.3
Norwich	E07000148	Lower tier local authority	18/03/2020	2			5			3.5
Norwich	E07000148	Lower tier local authority	17/03/2020	1			3			2.1
Norwich	E07000148	Lower tier local authority	13/03/2020	1			2			1.4
Norwich	E07000148	Lower tier local authority	12/03/2020	1			1			0.7
Nottingham	E06000018	Lower tier local authority	18/05/2020	1			592			178.8
Nottingham	E06000018	Lower tier local authority	17/05/2020	3			591			178.5
Nottingham	E06000018	Lower tier local authority	15/05/2020	1			588			177.6
Nottingham	E06000018	Lower tier local authority	14/05/2020	1			587			177.3
Nottingham	E06000018	Lower tier local authority	13/05/2020	7			586			177
Nottingham	E06000018	Lower tier local authority	12/05/2020	5			579			174.9
Nottingham	E06000018	Lower tier local authority	11/05/2020	3			574			173.4
Nottingham	E06000018	Lower tier local authority	09/05/2020	1			571			172.5
Nottingham	E06000018	Lower tier local authority	08/05/2020	2			570			172.2
Nottingham	E06000018	Lower tier local authority	07/05/2020	5			568			171.6
Nottingham	E06000018	Lower tier local authority	05/05/2020	12			563			170.1
Nottingham	E06000018	Lower tier local authority	04/05/2020	9			551			166.4
Nottingham	E06000018	Lower tier local authority	02/05/2020	4			542			163.7
Nottingham	E06000018	Lower tier local authority	01/05/2020	13			538			162.5
Nottingham	E06000018	Lower tier local authority	30/04/2020	6			525			158.6
Nottingham	E06000018	Lower tier local authority	29/04/2020	6			519			156.8
Nottingham	E06000018	Lower tier local authority	28/04/2020	7			513			155

Reported Cases up to 18 May 2020

Area name	Area code	Area type	Specimen date	Daily lab-confirmed cases	Previously reported daily cases	Change in daily cases	Cumulative lab-confirmed cases	Previously reported cumulative cases	Change in cumulative cases	Cumulative lab-confirmed cases rate
Nottingham	E06000018	Lower tier local authority	27/04/2020	18			506			152.8
Nottingham	E06000018	Lower tier local authority	25/04/2020	1			488			147.4
Nottingham	E06000018	Lower tier local authority	24/04/2020	17			487			147.1
Nottingham	E06000018	Lower tier local authority	23/04/2020	13			470			142
Nottingham	E06000018	Lower tier local authority	22/04/2020	21			457			138
Nottingham	E06000018	Lower tier local authority	21/04/2020	20			436			131.7
Nottingham	E06000018	Lower tier local authority	20/04/2020	18			416			125.7
Nottingham	E06000018	Lower tier local authority	19/04/2020	10			398			120.2
Nottingham	E06000018	Lower tier local authority	18/04/2020	2			388			117.2
Nottingham	E06000018	Lower tier local authority	17/04/2020	21			386			116.6
Nottingham	E06000018	Lower tier local authority	16/04/2020	15			365			110.2
Nottingham	E06000018	Lower tier local authority	15/04/2020	9			350			105.7
Nottingham	E06000018	Lower tier local authority	14/04/2020	11			341			103
Nottingham	E06000018	Lower tier local authority	13/04/2020	13			330			99.7
Nottingham	E06000018	Lower tier local authority	12/04/2020	11			317			95.8
Nottingham	E06000018	Lower tier local authority	11/04/2020	12			306			92.4
Nottingham	E06000018	Lower tier local authority	10/04/2020	13			294			88.8
Nottingham	E06000018	Lower tier local authority	09/04/2020	12			281			84.9
Nottingham	E06000018	Lower tier local authority	08/04/2020	16			269			81.3
Nottingham	E06000018	Lower tier local authority	07/04/2020	22			253			76.4
Nottingham	E06000018	Lower tier local authority	06/04/2020	21			231			69.8
Nottingham	E06000018	Lower tier local authority	05/04/2020	11			210			63.4
Nottingham	E06000018	Lower tier local authority	04/04/2020	15			199			60.1
Nottingham	E06000018	Lower tier local authority	03/04/2020	16			184			55.6
Nottingham	E06000018	Lower tier local authority	02/04/2020	20			168			50.7
Nottingham	E06000018	Lower tier local authority	01/04/2020	16			148			44.7
Nottingham	E06000018	Lower tier local authority	31/03/2020	14			132			39.9
Nottingham	E06000018	Lower tier local authority	30/03/2020	11			118			35.6
Nottingham	E06000018	Lower tier local authority	29/03/2020	7			107			32.3
Nottingham	E06000018	Lower tier local authority	28/03/2020	4			100			30.2
Nottingham	E06000018	Lower tier local authority	27/03/2020	9			96			29
Nottingham	E06000018	Lower tier local authority	26/03/2020	16			87			26.3
Nottingham	E06000018	Lower tier local authority	25/03/2020	9			71			21.4
Nottingham	E06000018	Lower tier local authority	24/03/2020	6			62			18.7
Nottingham	E06000018	Lower tier local authority	23/03/2020	5			56			16.9
Nottingham	E06000018	Lower tier local authority	22/03/2020	9			51			15.4
Nottingham	E06000018	Lower tier local authority	21/03/2020	6			42			12.7
Nottingham	E06000018	Lower tier local authority	20/03/2020	7			36			10.9
Nottingham	E06000018	Lower tier local authority	19/03/2020	4			29			8.8
Nottingham	E06000018	Lower tier local authority	18/03/2020	2			25			7.6
Nottingham	E06000018	Lower tier local authority	17/03/2020	5			23			6.9
Nottingham	E06000018	Lower tier local authority	16/03/2020	1			18			5.4
Nottingham	E06000018	Lower tier local authority	15/03/2020	2			17			5.1
Nottingham	E06000018	Lower tier local authority	14/03/2020	1			15			4.5
Nottingham	E06000018	Lower tier local authority	13/03/2020	4			14			4.2
Nottingham	E06000018	Lower tier local authority	12/03/2020	3			10			3
Nottingham	E06000018	Lower tier local authority	10/03/2020	3			7			2.1
Nottingham	E06000018	Lower tier local authority	09/03/2020	1			4			1.2
Nottingham	E06000018	Lower tier local authority	07/03/2020	1			3			0.9
Nottingham	E06000018	Lower tier local authority	05/03/2020	1			2			0.6
Nottingham	E06000018	Lower tier local authority	28/02/2020	1			1			0.3
Nuneaton and Bedworth	E07000219	Lower tier local authority	18/05/2020	0			390			302.6
Nuneaton and Bedworth	E07000219	Lower tier local authority	17/05/2020	3			390			302.6

Reported Cases up to 18 May 2020

Area name	Area code	Area type	Specimen date	Daily lab-confirmed cases	Previously reported daily cases	Change in daily cases	Cumulative lab-confirmed cases	Previously reported cumulative cases	Change in cumulative cases	Cumulative lab-confirmed cases rate
Nuneaton and Bedworth	E07000219	Lower tier local authority	16/05/2020	1			387			300.2
Nuneaton and Bedworth	E07000219	Lower tier local authority	15/05/2020	4			386			299.5
Nuneaton and Bedworth	E07000219	Lower tier local authority	14/05/2020	1			382			296.3
Nuneaton and Bedworth	E07000219	Lower tier local authority	13/05/2020	2			381			295.6
Nuneaton and Bedworth	E07000219	Lower tier local authority	12/05/2020	3			379			294
Nuneaton and Bedworth	E07000219	Lower tier local authority	11/05/2020	7			376			291.7
Nuneaton and Bedworth	E07000219	Lower tier local authority	10/05/2020	2			369			286.3
Nuneaton and Bedworth	E07000219	Lower tier local authority	09/05/2020	2			367			284.7
Nuneaton and Bedworth	E07000219	Lower tier local authority	08/05/2020	3			365			283.2
Nuneaton and Bedworth	E07000219	Lower tier local authority	06/05/2020	6			362			280.8
Nuneaton and Bedworth	E07000219	Lower tier local authority	05/05/2020	11			356			276.2
Nuneaton and Bedworth	E07000219	Lower tier local authority	04/05/2020	4			345			267.6
Nuneaton and Bedworth	E07000219	Lower tier local authority	03/05/2020	6			341			264.5
Nuneaton and Bedworth	E07000219	Lower tier local authority	02/05/2020	13			335			259.9
Nuneaton and Bedworth	E07000219	Lower tier local authority	01/05/2020	5			322			249.8
Nuneaton and Bedworth	E07000219	Lower tier local authority	30/04/2020	3			317			245.9
Nuneaton and Bedworth	E07000219	Lower tier local authority	29/04/2020	10			314			243.6
Nuneaton and Bedworth	E07000219	Lower tier local authority	28/04/2020	7			304			235.8
Nuneaton and Bedworth	E07000219	Lower tier local authority	27/04/2020	4			297			230.4
Nuneaton and Bedworth	E07000219	Lower tier local authority	26/04/2020	3			293			227.3
Nuneaton and Bedworth	E07000219	Lower tier local authority	25/04/2020	3			290			225
Nuneaton and Bedworth	E07000219	Lower tier local authority	24/04/2020	10			287			222.6
Nuneaton and Bedworth	E07000219	Lower tier local authority	23/04/2020	4			277			214.9
Nuneaton and Bedworth	E07000219	Lower tier local authority	22/04/2020	5			273			211.8
Nuneaton and Bedworth	E07000219	Lower tier local authority	21/04/2020	9			268			207.9
Nuneaton and Bedworth	E07000219	Lower tier local authority	20/04/2020	6			259			200.9
Nuneaton and Bedworth	E07000219	Lower tier local authority	19/04/2020	1			253			196.3
Nuneaton and Bedworth	E07000219	Lower tier local authority	18/04/2020	4			252			195.5
Nuneaton and Bedworth	E07000219	Lower tier local authority	17/04/2020	7			248			192.4
Nuneaton and Bedworth	E07000219	Lower tier local authority	16/04/2020	8			241			187
Nuneaton and Bedworth	E07000219	Lower tier local authority	15/04/2020	12			233			180.8
Nuneaton and Bedworth	E07000219	Lower tier local authority	14/04/2020	5			221			171.4
Nuneaton and Bedworth	E07000219	Lower tier local authority	13/04/2020	11			216			167.6
Nuneaton and Bedworth	E07000219	Lower tier local authority	12/04/2020	8			205			159
Nuneaton and Bedworth	E07000219	Lower tier local authority	11/04/2020	10			197			152.8
Nuneaton and Bedworth	E07000219	Lower tier local authority	10/04/2020	6			187			145.1
Nuneaton and Bedworth	E07000219	Lower tier local authority	09/04/2020	8			181			140.4
Nuneaton and Bedworth	E07000219	Lower tier local authority	08/04/2020	10			173			134.2
Nuneaton and Bedworth	E07000219	Lower tier local authority	07/04/2020	13			163			126.5
Nuneaton and Bedworth	E07000219	Lower tier local authority	06/04/2020	11			150			116.4
Nuneaton and Bedworth	E07000219	Lower tier local authority	05/04/2020	3			139			107.8
Nuneaton and Bedworth	E07000219	Lower tier local authority	04/04/2020	12			136			105.5
Nuneaton and Bedworth	E07000219	Lower tier local authority	03/04/2020	9			124			96.2
Nuneaton and Bedworth	E07000219	Lower tier local authority	02/04/2020	15			115			89.2
Nuneaton and Bedworth	E07000219	Lower tier local authority	01/04/2020	6			100			77.6
Nuneaton and Bedworth	E07000219	Lower tier local authority	31/03/2020	4			94			72.9
Nuneaton and Bedworth	E07000219	Lower tier local authority	30/03/2020	10			90			69.8
Nuneaton and Bedworth	E07000219	Lower tier local authority	29/03/2020	3			80			62.1
Nuneaton and Bedworth	E07000219	Lower tier local authority	28/03/2020	7			77			59.7
Nuneaton and Bedworth	E07000219	Lower tier local authority	27/03/2020	7			70			54.3
Nuneaton and Bedworth	E07000219	Lower tier local authority	26/03/2020	9			63			48.9
Nuneaton and Bedworth	E07000219	Lower tier local authority	25/03/2020	6			54			41.9
Nuneaton and Bedworth	E07000219	Lower tier local authority	24/03/2020	10			48			37.2

Reported Cases up to 18 May 2020

Area name	Area code	Area type	Specimen date	Daily lab-confirmed cases	Previously reported daily cases	Change in daily cases	Cumulative lab-confirmed cases	Previously reported cumulative cases	Change in cumulative cases	Cumulative lab-confirmed cases rate
Nuneaton and Bedworth	E07000219	Lower tier local authority	23/03/2020		10		38			29.5
Nuneaton and Bedworth	E07000219	Lower tier local authority	22/03/2020		1		28			21.7
Nuneaton and Bedworth	E07000219	Lower tier local authority	21/03/2020		5		27			20.9
Nuneaton and Bedworth	E07000219	Lower tier local authority	20/03/2020		1		22			17.1
Nuneaton and Bedworth	E07000219	Lower tier local authority	19/03/2020		1		21			16.3
Nuneaton and Bedworth	E07000219	Lower tier local authority	18/03/2020		4		20			15.5
Nuneaton and Bedworth	E07000219	Lower tier local authority	17/03/2020		2		16			12.4
Nuneaton and Bedworth	E07000219	Lower tier local authority	16/03/2020		3		14			10.9
Nuneaton and Bedworth	E07000219	Lower tier local authority	14/03/2020		1		11			8.5
Nuneaton and Bedworth	E07000219	Lower tier local authority	13/03/2020		1		10			7.8
Nuneaton and Bedworth	E07000219	Lower tier local authority	12/03/2020		1		9			7
Nuneaton and Bedworth	E07000219	Lower tier local authority	11/03/2020		2		8			6.2
Nuneaton and Bedworth	E07000219	Lower tier local authority	10/03/2020		1		6			4.7
Nuneaton and Bedworth	E07000219	Lower tier local authority	09/03/2020		1		5			3.9
Nuneaton and Bedworth	E07000219	Lower tier local authority	05/03/2020		2		4			3.1
Nuneaton and Bedworth	E07000219	Lower tier local authority	02/03/2020		1		2			1.6
Nuneaton and Bedworth	E07000219	Lower tier local authority	23/02/2020		1		1			0.8
Oadby and Wigston	E07000135	Lower tier local authority	18/05/2020		0		137			240.1
Oadby and Wigston	E07000135	Lower tier local authority	17/05/2020		1		137			240.1
Oadby and Wigston	E07000135	Lower tier local authority	16/05/2020		2		136			238.4
Oadby and Wigston	E07000135	Lower tier local authority	15/05/2020		2		134			234.9
Oadby and Wigston	E07000135	Lower tier local authority	14/05/2020		2		132			231.4
Oadby and Wigston	E07000135	Lower tier local authority	13/05/2020		4		130			227.8
Oadby and Wigston	E07000135	Lower tier local authority	12/05/2020		1		126			220.8
Oadby and Wigston	E07000135	Lower tier local authority	11/05/2020		2		125			219.1
Oadby and Wigston	E07000135	Lower tier local authority	08/05/2020		1		123			215.6
Oadby and Wigston	E07000135	Lower tier local authority	07/05/2020		4		122			213.8
Oadby and Wigston	E07000135	Lower tier local authority	06/05/2020		3		118			206.8
Oadby and Wigston	E07000135	Lower tier local authority	05/05/2020		1		115			201.6
Oadby and Wigston	E07000135	Lower tier local authority	04/05/2020		1		114			199.8
Oadby and Wigston	E07000135	Lower tier local authority	03/05/2020		2		113			198.1
Oadby and Wigston	E07000135	Lower tier local authority	29/04/2020		2		111			194.5
Oadby and Wigston	E07000135	Lower tier local authority	28/04/2020		9		109			191
Oadby and Wigston	E07000135	Lower tier local authority	27/04/2020		3		100			175.3
Oadby and Wigston	E07000135	Lower tier local authority	25/04/2020		1		97			170
Oadby and Wigston	E07000135	Lower tier local authority	24/04/2020		4		96			168.3
Oadby and Wigston	E07000135	Lower tier local authority	22/04/2020		2		92			161.2
Oadby and Wigston	E07000135	Lower tier local authority	21/04/2020		3		90			157.7
Oadby and Wigston	E07000135	Lower tier local authority	20/04/2020		2		87			152.5
Oadby and Wigston	E07000135	Lower tier local authority	19/04/2020		2		85			149
Oadby and Wigston	E07000135	Lower tier local authority	18/04/2020		1		83			145.5
Oadby and Wigston	E07000135	Lower tier local authority	17/04/2020		4		82			143.7
Oadby and Wigston	E07000135	Lower tier local authority	16/04/2020		11		78			136.7
Oadby and Wigston	E07000135	Lower tier local authority	15/04/2020		5		67			117.4
Oadby and Wigston	E07000135	Lower tier local authority	14/04/2020		1		62			108.7
Oadby and Wigston	E07000135	Lower tier local authority	11/04/2020		2		61			106.9
Oadby and Wigston	E07000135	Lower tier local authority	10/04/2020		2		59			103.4
Oadby and Wigston	E07000135	Lower tier local authority	09/04/2020		3		57			99.9
Oadby and Wigston	E07000135	Lower tier local authority	08/04/2020		1		54			94.6
Oadby and Wigston	E07000135	Lower tier local authority	06/04/2020		5		53			92.9
Oadby and Wigston	E07000135	Lower tier local authority	05/04/2020		7		48			84.1
Oadby and Wigston	E07000135	Lower tier local authority	04/04/2020		2		41			71.9
Oadby and Wigston	E07000135	Lower tier local authority	03/04/2020		3		39			68.4

Reported Cases up to 18 May 2020

Area name	Area code	Area type	Specimen date	Daily lab-confirmed cases	Previously reported daily cases	Change in daily cases	Cumulative lab-confirmed cases	Previously reported cumulative cases	Change in cumulative cases	Cumulative lab-confirmed cases rate
Oadby and Wigston	E07000135	Lower tier local authority	02/04/2020	3			36			63.1
Oadby and Wigston	E07000135	Lower tier local authority	01/04/2020	5			33			57.8
Oadby and Wigston	E07000135	Lower tier local authority	31/03/2020	4			28			49.1
Oadby and Wigston	E07000135	Lower tier local authority	30/03/2020	2			24			42.1
Oadby and Wigston	E07000135	Lower tier local authority	28/03/2020	1			22			38.6
Oadby and Wigston	E07000135	Lower tier local authority	26/03/2020	1			21			36.8
Oadby and Wigston	E07000135	Lower tier local authority	25/03/2020	2			20			35.1
Oadby and Wigston	E07000135	Lower tier local authority	24/03/2020	6			18			31.5
Oadby and Wigston	E07000135	Lower tier local authority	23/03/2020	2			12			21
Oadby and Wigston	E07000135	Lower tier local authority	22/03/2020	3			10			17.5
Oadby and Wigston	E07000135	Lower tier local authority	21/03/2020	1			7			12.3
Oadby and Wigston	E07000135	Lower tier local authority	19/03/2020	2			6			10.5
Oadby and Wigston	E07000135	Lower tier local authority	18/03/2020	3			4			7
Oadby and Wigston	E07000135	Lower tier local authority	17/03/2020	1			1			1.8
Oldham	E08000004	Lower tier local authority	18/05/2020	0			1012			429.5
Oldham	E08000004	Lower tier local authority	16/05/2020	8			1012			429.5
Oldham	E08000004	Lower tier local authority	15/05/2020	11			1004			426.1
Oldham	E08000004	Lower tier local authority	14/05/2020	8			993			421.4
Oldham	E08000004	Lower tier local authority	13/05/2020	8			985			418
Oldham	E08000004	Lower tier local authority	12/05/2020	10			977			414.6
Oldham	E08000004	Lower tier local authority	11/05/2020	9			967			410.4
Oldham	E08000004	Lower tier local authority	10/05/2020	4			958			406.6
Oldham	E08000004	Lower tier local authority	09/05/2020	4			954			404.9
Oldham	E08000004	Lower tier local authority	08/05/2020	18			950			403.2
Oldham	E08000004	Lower tier local authority	07/05/2020	24			932			395.5
Oldham	E08000004	Lower tier local authority	06/05/2020	13			908			385.4
Oldham	E08000004	Lower tier local authority	05/05/2020	17			895			379.8
Oldham	E08000004	Lower tier local authority	04/05/2020	25			878			372.6
Oldham	E08000004	Lower tier local authority	03/05/2020	11			853			362
Oldham	E08000004	Lower tier local authority	02/05/2020	13			842			357.4
Oldham	E08000004	Lower tier local authority	01/05/2020	25			829			351.8
Oldham	E08000004	Lower tier local authority	30/04/2020	13			804			341.2
Oldham	E08000004	Lower tier local authority	29/04/2020	20			791			335.7
Oldham	E08000004	Lower tier local authority	28/04/2020	11			771			327.2
Oldham	E08000004	Lower tier local authority	27/04/2020	10			760			322.5
Oldham	E08000004	Lower tier local authority	26/04/2020	8			750			318.3
Oldham	E08000004	Lower tier local authority	25/04/2020	9			742			314.9
Oldham	E08000004	Lower tier local authority	24/04/2020	10			733			311.1
Oldham	E08000004	Lower tier local authority	23/04/2020	17			723			306.8
Oldham	E08000004	Lower tier local authority	22/04/2020	22			706			299.6
Oldham	E08000004	Lower tier local authority	21/04/2020	20			684			290.3
Oldham	E08000004	Lower tier local authority	20/04/2020	21			664			281.8
Oldham	E08000004	Lower tier local authority	19/04/2020	24			643			272.9
Oldham	E08000004	Lower tier local authority	18/04/2020	24			619			262.7
Oldham	E08000004	Lower tier local authority	17/04/2020	20			595			252.5
Oldham	E08000004	Lower tier local authority	16/04/2020	26			575			244
Oldham	E08000004	Lower tier local authority	15/04/2020	25			549			233
Oldham	E08000004	Lower tier local authority	14/04/2020	18			524			222.4
Oldham	E08000004	Lower tier local authority	13/04/2020	16			506			214.7
Oldham	E08000004	Lower tier local authority	12/04/2020	22			490			208
Oldham	E08000004	Lower tier local authority	11/04/2020	34			468			198.6
Oldham	E08000004	Lower tier local authority	10/04/2020	48			434			184.2
Oldham	E08000004	Lower tier local authority	09/04/2020	37			386			163.8

Reported Cases up to 18 May 2020

Area name	Area code	Area type	Specimen date	Daily lab-confirmed cases	Previously reported daily cases	Change in daily cases	Cumulative lab-confirmed cases	Previously reported cumulative cases	Change in cumulative cases	Cumulative lab-confirmed cases rate
Oldham	E08000004	Lower tier local authority	08/04/2020	31			349			148.1
Oldham	E08000004	Lower tier local authority	07/04/2020	42			318			135
Oldham	E08000004	Lower tier local authority	06/04/2020	34			276			117.1
Oldham	E08000004	Lower tier local authority	05/04/2020	13			242			102.7
Oldham	E08000004	Lower tier local authority	04/04/2020	13			229			97.2
Oldham	E08000004	Lower tier local authority	03/04/2020	20			216			91.7
Oldham	E08000004	Lower tier local authority	02/04/2020	23			196			83.2
Oldham	E08000004	Lower tier local authority	01/04/2020	22			173			73.4
Oldham	E08000004	Lower tier local authority	31/03/2020	13			151			64.1
Oldham	E08000004	Lower tier local authority	30/03/2020	18			138			58.6
Oldham	E08000004	Lower tier local authority	29/03/2020	10			120			50.9
Oldham	E08000004	Lower tier local authority	28/03/2020	13			110			46.7
Oldham	E08000004	Lower tier local authority	27/03/2020	11			97			41.2
Oldham	E08000004	Lower tier local authority	26/03/2020	14			86			36.5
Oldham	E08000004	Lower tier local authority	25/03/2020	14			72			30.6
Oldham	E08000004	Lower tier local authority	24/03/2020	12			58			24.6
Oldham	E08000004	Lower tier local authority	23/03/2020	6			46			19.5
Oldham	E08000004	Lower tier local authority	22/03/2020	5			40			17
Oldham	E08000004	Lower tier local authority	21/03/2020	10			35			14.9
Oldham	E08000004	Lower tier local authority	20/03/2020	3			25			10.6
Oldham	E08000004	Lower tier local authority	19/03/2020	5			22			9.3
Oldham	E08000004	Lower tier local authority	18/03/2020	2			17			7.2
Oldham	E08000004	Lower tier local authority	17/03/2020	1			15			6.4
Oldham	E08000004	Lower tier local authority	16/03/2020	4			14			5.9
Oldham	E08000004	Lower tier local authority	14/03/2020	1			10			4.2
Oldham	E08000004	Lower tier local authority	13/03/2020	2			9			3.8
Oldham	E08000004	Lower tier local authority	12/03/2020	1			7			3
Oldham	E08000004	Lower tier local authority	10/03/2020	2			6			2.5
Oldham	E08000004	Lower tier local authority	07/03/2020	2			4			1.7
Oldham	E08000004	Lower tier local authority	05/03/2020	1			2			0.8
Oldham	E08000004	Lower tier local authority	02/03/2020	1			1			0.4
Oxford	E07000178	Lower tier local authority	18/05/2020	0			601			389.4
Oxford	E07000178	Lower tier local authority	16/05/2020	1			601			389.4
Oxford	E07000178	Lower tier local authority	15/05/2020	4			600			388.8
Oxford	E07000178	Lower tier local authority	14/05/2020	12			596			386.2
Oxford	E07000178	Lower tier local authority	13/05/2020	13			584			378.4
Oxford	E07000178	Lower tier local authority	12/05/2020	12			571			370
Oxford	E07000178	Lower tier local authority	11/05/2020	9			559			362.2
Oxford	E07000178	Lower tier local authority	09/05/2020	17			550			356.4
Oxford	E07000178	Lower tier local authority	08/05/2020	15			533			345.4
Oxford	E07000178	Lower tier local authority	07/05/2020	7			518			335.7
Oxford	E07000178	Lower tier local authority	06/05/2020	5			511			331.1
Oxford	E07000178	Lower tier local authority	05/05/2020	22			506			327.9
Oxford	E07000178	Lower tier local authority	04/05/2020	10			484			313.6
Oxford	E07000178	Lower tier local authority	03/05/2020	1			474			307.1
Oxford	E07000178	Lower tier local authority	02/05/2020	1			473			306.5
Oxford	E07000178	Lower tier local authority	01/05/2020	4			472			305.8
Oxford	E07000178	Lower tier local authority	30/04/2020	5			468			303.3
Oxford	E07000178	Lower tier local authority	29/04/2020	7			463			300
Oxford	E07000178	Lower tier local authority	28/04/2020	3			456			295.5
Oxford	E07000178	Lower tier local authority	27/04/2020	2			453			293.5
Oxford	E07000178	Lower tier local authority	26/04/2020	3			451			292.2
Oxford	E07000178	Lower tier local authority	25/04/2020	3			448			290.3

Reported Cases up to 18 May 2020

Area name	Area code	Area type	Specimen date	Daily lab-confirmed cases	Previously reported daily cases	Change in daily cases	Cumulative lab-confirmed cases	Previously reported cumulative cases	Change in cumulative cases	Cumulative lab-confirmed cases rate
Oxford	E07000178	Lower tier local authority	24/04/2020		12		445			288.3
Oxford	E07000178	Lower tier local authority	23/04/2020		11		433			280.6
Oxford	E07000178	Lower tier local authority	22/04/2020		7		422			273.4
Oxford	E07000178	Lower tier local authority	21/04/2020		6		415			268.9
Oxford	E07000178	Lower tier local authority	20/04/2020		11		409			265
Oxford	E07000178	Lower tier local authority	19/04/2020		6		398			257.9
Oxford	E07000178	Lower tier local authority	18/04/2020		12		392			254
Oxford	E07000178	Lower tier local authority	17/04/2020		11		380			246.2
Oxford	E07000178	Lower tier local authority	16/04/2020		13		369			239.1
Oxford	E07000178	Lower tier local authority	15/04/2020		11		356			230.7
Oxford	E07000178	Lower tier local authority	14/04/2020		21		345			223.6
Oxford	E07000178	Lower tier local authority	13/04/2020		11		324			209.9
Oxford	E07000178	Lower tier local authority	12/04/2020		11		313			202.8
Oxford	E07000178	Lower tier local authority	11/04/2020		8		302			195.7
Oxford	E07000178	Lower tier local authority	10/04/2020		30		294			190.5
Oxford	E07000178	Lower tier local authority	09/04/2020		19		264			171.1
Oxford	E07000178	Lower tier local authority	08/04/2020		17		245			158.8
Oxford	E07000178	Lower tier local authority	07/04/2020		30		228			147.7
Oxford	E07000178	Lower tier local authority	06/04/2020		21		198			128.3
Oxford	E07000178	Lower tier local authority	05/04/2020		12		177			114.7
Oxford	E07000178	Lower tier local authority	04/04/2020		13		165			106.9
Oxford	E07000178	Lower tier local authority	03/04/2020		27		152			98.5
Oxford	E07000178	Lower tier local authority	02/04/2020		22		125			81
Oxford	E07000178	Lower tier local authority	01/04/2020		13		103			66.7
Oxford	E07000178	Lower tier local authority	31/03/2020		18		90			58.3
Oxford	E07000178	Lower tier local authority	30/03/2020		13		72			46.7
Oxford	E07000178	Lower tier local authority	29/03/2020		4		59			38.2
Oxford	E07000178	Lower tier local authority	28/03/2020		5		55			35.6
Oxford	E07000178	Lower tier local authority	27/03/2020		7		50			32.4
Oxford	E07000178	Lower tier local authority	26/03/2020		4		43			27.9
Oxford	E07000178	Lower tier local authority	25/03/2020		1		39			25.3
Oxford	E07000178	Lower tier local authority	24/03/2020		3		38			24.6
Oxford	E07000178	Lower tier local authority	23/03/2020		2		35			22.7
Oxford	E07000178	Lower tier local authority	22/03/2020		3		33			21.4
Oxford	E07000178	Lower tier local authority	21/03/2020		2		30			19.4
Oxford	E07000178	Lower tier local authority	20/03/2020		1		28			18.1
Oxford	E07000178	Lower tier local authority	19/03/2020		5		27			17.5
Oxford	E07000178	Lower tier local authority	18/03/2020		4		22			14.3
Oxford	E07000178	Lower tier local authority	17/03/2020		2		18			11.7
Oxford	E07000178	Lower tier local authority	16/03/2020		2		16			10.4
Oxford	E07000178	Lower tier local authority	15/03/2020		1		14			9.1
Oxford	E07000178	Lower tier local authority	13/03/2020		1		13			8.4
Oxford	E07000178	Lower tier local authority	12/03/2020		1		12			7.8
Oxford	E07000178	Lower tier local authority	11/03/2020		2		11			7.1
Oxford	E07000178	Lower tier local authority	10/03/2020		6		9			5.8
Oxford	E07000178	Lower tier local authority	08/03/2020		1		3			1.9
Oxford	E07000178	Lower tier local authority	06/03/2020		1		2			1.3
Oxford	E07000178	Lower tier local authority	02/03/2020		1		1			0.6
Pendle	E07000122	Lower tier local authority	18/05/2020		0		178			194.7
Pendle	E07000122	Lower tier local authority	16/05/2020		1		178			194.7
Pendle	E07000122	Lower tier local authority	14/05/2020		4		177			193.6
Pendle	E07000122	Lower tier local authority	12/05/2020		1		173			189.3
Pendle	E07000122	Lower tier local authority	11/05/2020		3		172			188.2

Reported Cases up to 18 May 2020

Area name	Area code	Area type	Specimen date	Daily lab-confirmed cases	Previously reported daily cases	Change in daily cases	Cumulative lab-confirmed cases	Previously reported cumulative cases	Change in cumulative cases	Cumulative lab-confirmed cases rate
Pendle	E07000122	Lower tier local authority	10/05/2020	3			169			184.9
Pendle	E07000122	Lower tier local authority	09/05/2020	3			166			181.6
Pendle	E07000122	Lower tier local authority	08/05/2020	2			163			178.3
Pendle	E07000122	Lower tier local authority	07/05/2020	5			161			176.1
Pendle	E07000122	Lower tier local authority	06/05/2020	2			156			170.7
Pendle	E07000122	Lower tier local authority	05/05/2020	1			154			168.5
Pendle	E07000122	Lower tier local authority	04/05/2020	1			153			167.4
Pendle	E07000122	Lower tier local authority	03/05/2020	1			152			166.3
Pendle	E07000122	Lower tier local authority	02/05/2020	2			151			165.2
Pendle	E07000122	Lower tier local authority	01/05/2020	1			149			163
Pendle	E07000122	Lower tier local authority	30/04/2020	3			148			161.9
Pendle	E07000122	Lower tier local authority	29/04/2020	3			145			158.6
Pendle	E07000122	Lower tier local authority	28/04/2020	1			142			155.4
Pendle	E07000122	Lower tier local authority	27/04/2020	2			141			154.3
Pendle	E07000122	Lower tier local authority	26/04/2020	2			139			152.1
Pendle	E07000122	Lower tier local authority	24/04/2020	4			137			149.9
Pendle	E07000122	Lower tier local authority	23/04/2020	7			133			145.5
Pendle	E07000122	Lower tier local authority	22/04/2020	3			126			137.8
Pendle	E07000122	Lower tier local authority	21/04/2020	2			123			134.6
Pendle	E07000122	Lower tier local authority	20/04/2020	3			121			132.4
Pendle	E07000122	Lower tier local authority	19/04/2020	3			118			129.1
Pendle	E07000122	Lower tier local authority	18/04/2020	3			115			125.8
Pendle	E07000122	Lower tier local authority	17/04/2020	6			112			122.5
Pendle	E07000122	Lower tier local authority	16/04/2020	7			106			116
Pendle	E07000122	Lower tier local authority	15/04/2020	5			99			108.3
Pendle	E07000122	Lower tier local authority	14/04/2020	3			94			102.8
Pendle	E07000122	Lower tier local authority	13/04/2020	6			91			99.6
Pendle	E07000122	Lower tier local authority	12/04/2020	2			85			93
Pendle	E07000122	Lower tier local authority	11/04/2020	4			83			90.8
Pendle	E07000122	Lower tier local authority	10/04/2020	4			79			86.4
Pendle	E07000122	Lower tier local authority	09/04/2020	3			75			82.1
Pendle	E07000122	Lower tier local authority	08/04/2020	7			72			78.8
Pendle	E07000122	Lower tier local authority	07/04/2020	3			65			71.1
Pendle	E07000122	Lower tier local authority	06/04/2020	7			62			67.8
Pendle	E07000122	Lower tier local authority	05/04/2020	3			55			60.2
Pendle	E07000122	Lower tier local authority	04/04/2020	6			52			56.9
Pendle	E07000122	Lower tier local authority	03/04/2020	5			46			50.3
Pendle	E07000122	Lower tier local authority	02/04/2020	4			41			44.9
Pendle	E07000122	Lower tier local authority	01/04/2020	6			37			40.5
Pendle	E07000122	Lower tier local authority	31/03/2020	3			31			33.9
Pendle	E07000122	Lower tier local authority	30/03/2020	5			28			30.6
Pendle	E07000122	Lower tier local authority	29/03/2020	2			23			25.2
Pendle	E07000122	Lower tier local authority	28/03/2020	4			21			23
Pendle	E07000122	Lower tier local authority	27/03/2020	3			17			18.6
Pendle	E07000122	Lower tier local authority	26/03/2020	2			14			15.3
Pendle	E07000122	Lower tier local authority	24/03/2020	7			12			13.1
Pendle	E07000122	Lower tier local authority	23/03/2020	2			5			5.5
Pendle	E07000122	Lower tier local authority	22/03/2020	1			3			3.3
Pendle	E07000122	Lower tier local authority	18/03/2020	2			2			2.2
Peterborough	E06000031	Lower tier local authority	18/05/2020	0			371			184.5
Peterborough	E06000031	Lower tier local authority	15/05/2020	1			371			184.5
Peterborough	E06000031	Lower tier local authority	14/05/2020	2			370			184
Peterborough	E06000031	Lower tier local authority	13/05/2020	5			368			183

Reported Cases up to 18 May 2020

Area name	Area code	Area type	Specimen date	Daily lab-confirmed cases	Previously reported daily cases	Change in daily cases	Cumulative lab-confirmed cases	Previously reported cumulative cases	Change in cumulative cases	Cumulative lab-confirmed cases rate
Peterborough	E06000031	Lower tier local authority	12/05/2020	8			363			180.6
Peterborough	E06000031	Lower tier local authority	11/05/2020	8			355			176.6
Peterborough	E06000031	Lower tier local authority	10/05/2020	4			347			172.6
Peterborough	E06000031	Lower tier local authority	09/05/2020	5			343			170.6
Peterborough	E06000031	Lower tier local authority	08/05/2020	3			338			168.1
Peterborough	E06000031	Lower tier local authority	07/05/2020	36			335			166.6
Peterborough	E06000031	Lower tier local authority	06/05/2020	4			299			148.7
Peterborough	E06000031	Lower tier local authority	05/05/2020	5			295			146.7
Peterborough	E06000031	Lower tier local authority	04/05/2020	8			290			144.2
Peterborough	E06000031	Lower tier local authority	03/05/2020	7			282			140.3
Peterborough	E06000031	Lower tier local authority	02/05/2020	3			275			136.8
Peterborough	E06000031	Lower tier local authority	01/05/2020	10			272			135.3
Peterborough	E06000031	Lower tier local authority	30/04/2020	8			262			130.3
Peterborough	E06000031	Lower tier local authority	29/04/2020	7			254			126.3
Peterborough	E06000031	Lower tier local authority	28/04/2020	15			247			122.9
Peterborough	E06000031	Lower tier local authority	27/04/2020	8			232			115.4
Peterborough	E06000031	Lower tier local authority	26/04/2020	12			224			111.4
Peterborough	E06000031	Lower tier local authority	25/04/2020	5			212			105.5
Peterborough	E06000031	Lower tier local authority	24/04/2020	7			207			103
Peterborough	E06000031	Lower tier local authority	23/04/2020	9			200			99.5
Peterborough	E06000031	Lower tier local authority	22/04/2020	9			191			95
Peterborough	E06000031	Lower tier local authority	21/04/2020	16			182			90.5
Peterborough	E06000031	Lower tier local authority	20/04/2020	10			166			82.6
Peterborough	E06000031	Lower tier local authority	19/04/2020	4			156			77.6
Peterborough	E06000031	Lower tier local authority	18/04/2020	1			152			75.6
Peterborough	E06000031	Lower tier local authority	17/04/2020	11			151			75.1
Peterborough	E06000031	Lower tier local authority	16/04/2020	12			140			69.6
Peterborough	E06000031	Lower tier local authority	15/04/2020	4			128			63.7
Peterborough	E06000031	Lower tier local authority	14/04/2020	4			124			61.7
Peterborough	E06000031	Lower tier local authority	13/04/2020	7			120			59.7
Peterborough	E06000031	Lower tier local authority	12/04/2020	2			113			56.2
Peterborough	E06000031	Lower tier local authority	11/04/2020	2			111			55.2
Peterborough	E06000031	Lower tier local authority	10/04/2020	4			109			54.2
Peterborough	E06000031	Lower tier local authority	09/04/2020	2			105			52.2
Peterborough	E06000031	Lower tier local authority	08/04/2020	5			103			51.2
Peterborough	E06000031	Lower tier local authority	07/04/2020	9			98			48.7
Peterborough	E06000031	Lower tier local authority	06/04/2020	8			89			44.3
Peterborough	E06000031	Lower tier local authority	05/04/2020	6			81			40.3
Peterborough	E06000031	Lower tier local authority	04/04/2020	4			75			37.3
Peterborough	E06000031	Lower tier local authority	03/04/2020	10			71			35.3
Peterborough	E06000031	Lower tier local authority	02/04/2020	5			61			30.3
Peterborough	E06000031	Lower tier local authority	01/04/2020	6			56			27.9
Peterborough	E06000031	Lower tier local authority	31/03/2020	4			50			24.9
Peterborough	E06000031	Lower tier local authority	30/03/2020	6			46			22.9
Peterborough	E06000031	Lower tier local authority	29/03/2020	3			40			19.9
Peterborough	E06000031	Lower tier local authority	28/03/2020	5			37			18.4
Peterborough	E06000031	Lower tier local authority	27/03/2020	6			32			15.9
Peterborough	E06000031	Lower tier local authority	26/03/2020	4			26			12.9
Peterborough	E06000031	Lower tier local authority	25/03/2020	1			22			10.9
Peterborough	E06000031	Lower tier local authority	24/03/2020	2			21			10.4
Peterborough	E06000031	Lower tier local authority	23/03/2020	3			19			9.5
Peterborough	E06000031	Lower tier local authority	22/03/2020	4			16			8
Peterborough	E06000031	Lower tier local authority	21/03/2020	3			12			6

Reported Cases up to 18 May 2020

Area name	Area code	Area type	Specimen date	Daily lab-confirmed cases	Previously reported daily cases	Change in daily cases	Cumulative lab-confirmed cases	Previously reported cumulative cases	Change in cumulative cases	Cumulative lab-confirmed cases rate
Peterborough	E06000031	Lower tier local authority	20/03/2020	5			9			4.5
Peterborough	E06000031	Lower tier local authority	19/03/2020	1			4			2
Peterborough	E06000031	Lower tier local authority	18/03/2020	1			3			1.5
Peterborough	E06000031	Lower tier local authority	14/03/2020	2			2			1
Plymouth	E06000026	Lower tier local authority	18/05/2020	0			348			132.3
Plymouth	E06000026	Lower tier local authority	17/05/2020	2			348			132.3
Plymouth	E06000026	Lower tier local authority	16/05/2020	1			346			131.5
Plymouth	E06000026	Lower tier local authority	15/05/2020	2			345			131.1
Plymouth	E06000026	Lower tier local authority	14/05/2020	1			343			130.4
Plymouth	E06000026	Lower tier local authority	13/05/2020	1			342			130
Plymouth	E06000026	Lower tier local authority	12/05/2020	2			341			129.6
Plymouth	E06000026	Lower tier local authority	11/05/2020	2			339			128.8
Plymouth	E06000026	Lower tier local authority	10/05/2020	3			337			128.1
Plymouth	E06000026	Lower tier local authority	07/05/2020	6			334			126.9
Plymouth	E06000026	Lower tier local authority	06/05/2020	11			328			124.7
Plymouth	E06000026	Lower tier local authority	05/05/2020	9			317			120.5
Plymouth	E06000026	Lower tier local authority	04/05/2020	2			308			117.1
Plymouth	E06000026	Lower tier local authority	03/05/2020	6			306			116.3
Plymouth	E06000026	Lower tier local authority	02/05/2020	1			300			114
Plymouth	E06000026	Lower tier local authority	01/05/2020	8			299			113.6
Plymouth	E06000026	Lower tier local authority	30/04/2020	2			291			110.6
Plymouth	E06000026	Lower tier local authority	29/04/2020	4			289			109.8
Plymouth	E06000026	Lower tier local authority	28/04/2020	9			285			108.3
Plymouth	E06000026	Lower tier local authority	27/04/2020	3			276			104.9
Plymouth	E06000026	Lower tier local authority	26/04/2020	3			273			103.8
Plymouth	E06000026	Lower tier local authority	25/04/2020	3			270			102.6
Plymouth	E06000026	Lower tier local authority	24/04/2020	3			267			101.5
Plymouth	E06000026	Lower tier local authority	23/04/2020	7			264			100.3
Plymouth	E06000026	Lower tier local authority	22/04/2020	17			257			97.7
Plymouth	E06000026	Lower tier local authority	21/04/2020	16			240			91.2
Plymouth	E06000026	Lower tier local authority	20/04/2020	9			224			85.1
Plymouth	E06000026	Lower tier local authority	19/04/2020	13			215			81.7
Plymouth	E06000026	Lower tier local authority	18/04/2020	2			202			76.8
Plymouth	E06000026	Lower tier local authority	17/04/2020	7			200			76
Plymouth	E06000026	Lower tier local authority	16/04/2020	4			193			73.4
Plymouth	E06000026	Lower tier local authority	15/04/2020	11			189			71.8
Plymouth	E06000026	Lower tier local authority	14/04/2020	16			178			67.7
Plymouth	E06000026	Lower tier local authority	13/04/2020	12			162			61.6
Plymouth	E06000026	Lower tier local authority	12/04/2020	7			150			57
Plymouth	E06000026	Lower tier local authority	11/04/2020	1			143			54.4
Plymouth	E06000026	Lower tier local authority	10/04/2020	13			142			54
Plymouth	E06000026	Lower tier local authority	09/04/2020	9			129			49
Plymouth	E06000026	Lower tier local authority	08/04/2020	4			120			45.6
Plymouth	E06000026	Lower tier local authority	07/04/2020	8			116			44.1
Plymouth	E06000026	Lower tier local authority	06/04/2020	5			108			41
Plymouth	E06000026	Lower tier local authority	05/04/2020	1			103			39.1
Plymouth	E06000026	Lower tier local authority	04/04/2020	10			102			38.8
Plymouth	E06000026	Lower tier local authority	03/04/2020	14			92			35
Plymouth	E06000026	Lower tier local authority	02/04/2020	12			78			29.6
Plymouth	E06000026	Lower tier local authority	01/04/2020	8			66			25.1
Plymouth	E06000026	Lower tier local authority	31/03/2020	2			58			22
Plymouth	E06000026	Lower tier local authority	30/03/2020	7			56			21.3
Plymouth	E06000026	Lower tier local authority	29/03/2020	5			49			18.6

Reported Cases up to 18 May 2020

Area name	Area code	Area type	Specimen date	Daily lab-confirmed cases	Previously reported daily cases	Change in daily cases	Cumulative lab-confirmed cases	Previously reported cumulative cases	Change in cumulative cases	Cumulative lab-confirmed cases rate
Plymouth	E06000026	Lower tier local authority	28/03/2020	3			44			16.7
Plymouth	E06000026	Lower tier local authority	27/03/2020	3			41			15.6
Plymouth	E06000026	Lower tier local authority	26/03/2020	9			38			14.4
Plymouth	E06000026	Lower tier local authority	25/03/2020	3			29			11
Plymouth	E06000026	Lower tier local authority	24/03/2020	7			26			9.9
Plymouth	E06000026	Lower tier local authority	23/03/2020	3			19			7.2
Plymouth	E06000026	Lower tier local authority	21/03/2020	2			16			6.1
Plymouth	E06000026	Lower tier local authority	20/03/2020	2			14			5.3
Plymouth	E06000026	Lower tier local authority	19/03/2020	2			12			4.6
Plymouth	E06000026	Lower tier local authority	18/03/2020	3			10			3.8
Plymouth	E06000026	Lower tier local authority	16/03/2020	1			7			2.7
Plymouth	E06000026	Lower tier local authority	15/03/2020	3			6			2.3
Plymouth	E06000026	Lower tier local authority	13/03/2020	2			3			1.1
Plymouth	E06000026	Lower tier local authority	10/03/2020	1			1			0.4
Portsmouth	E06000044	Lower tier local authority	18/05/2020	0			312			145
Portsmouth	E06000044	Lower tier local authority	15/05/2020	1			312			145
Portsmouth	E06000044	Lower tier local authority	13/05/2020	1			311			144.6
Portsmouth	E06000044	Lower tier local authority	10/05/2020	2			310			144.1
Portsmouth	E06000044	Lower tier local authority	07/05/2020	1			308			143.2
Portsmouth	E06000044	Lower tier local authority	06/05/2020	8			307			142.7
Portsmouth	E06000044	Lower tier local authority	05/05/2020	2			299			139
Portsmouth	E06000044	Lower tier local authority	04/05/2020	1			297			138.1
Portsmouth	E06000044	Lower tier local authority	03/05/2020	1			296			137.6
Portsmouth	E06000044	Lower tier local authority	02/05/2020	2			295			137.1
Portsmouth	E06000044	Lower tier local authority	01/05/2020	7			293			136.2
Portsmouth	E06000044	Lower tier local authority	30/04/2020	2			286			132.9
Portsmouth	E06000044	Lower tier local authority	28/04/2020	2			284			132
Portsmouth	E06000044	Lower tier local authority	27/04/2020	7			282			131.1
Portsmouth	E06000044	Lower tier local authority	26/04/2020	5			275			127.8
Portsmouth	E06000044	Lower tier local authority	25/04/2020	2			270			125.5
Portsmouth	E06000044	Lower tier local authority	24/04/2020	6			268			124.6
Portsmouth	E06000044	Lower tier local authority	23/04/2020	2			262			121.8
Portsmouth	E06000044	Lower tier local authority	22/04/2020	16			260			120.9
Portsmouth	E06000044	Lower tier local authority	21/04/2020	6			244			113.4
Portsmouth	E06000044	Lower tier local authority	20/04/2020	1			238			110.6
Portsmouth	E06000044	Lower tier local authority	19/04/2020	1			237			110.2
Portsmouth	E06000044	Lower tier local authority	18/04/2020	5			236			109.7
Portsmouth	E06000044	Lower tier local authority	17/04/2020	8			231			107.4
Portsmouth	E06000044	Lower tier local authority	16/04/2020	6			223			103.7
Portsmouth	E06000044	Lower tier local authority	15/04/2020	12			217			100.9
Portsmouth	E06000044	Lower tier local authority	14/04/2020	11			205			95.3
Portsmouth	E06000044	Lower tier local authority	13/04/2020	4			194			90.2
Portsmouth	E06000044	Lower tier local authority	12/04/2020	7			190			88.3
Portsmouth	E06000044	Lower tier local authority	11/04/2020	13			183			85.1
Portsmouth	E06000044	Lower tier local authority	10/04/2020	9			170			79
Portsmouth	E06000044	Lower tier local authority	09/04/2020	10			161			74.8
Portsmouth	E06000044	Lower tier local authority	08/04/2020	11			151			70.2
Portsmouth	E06000044	Lower tier local authority	07/04/2020	8			140			65.1
Portsmouth	E06000044	Lower tier local authority	06/04/2020	10			132			61.4
Portsmouth	E06000044	Lower tier local authority	05/04/2020	10			122			56.7
Portsmouth	E06000044	Lower tier local authority	04/04/2020	6			112			52.1
Portsmouth	E06000044	Lower tier local authority	03/04/2020	10			106			49.3
Portsmouth	E06000044	Lower tier local authority	02/04/2020	5			96			44.6

Reported Cases up to 18 May 2020

Area name	Area code	Area type	Specimen date	Daily lab-confirmed cases	Previously reported daily cases	Change in daily cases	Cumulative lab-confirmed cases	Previously reported cumulative cases	Change in cumulative cases	Cumulative lab-confirmed cases rate
Portsmouth	E06000044	Lower tier local authority	01/04/2020	6			91			42.3
Portsmouth	E06000044	Lower tier local authority	31/03/2020	1			85			39.5
Portsmouth	E06000044	Lower tier local authority	30/03/2020	4			84			39
Portsmouth	E06000044	Lower tier local authority	29/03/2020	2			80			37.2
Portsmouth	E06000044	Lower tier local authority	28/03/2020	5			78			36.3
Portsmouth	E06000044	Lower tier local authority	27/03/2020	3			73			33.9
Portsmouth	E06000044	Lower tier local authority	26/03/2020	5			70			32.5
Portsmouth	E06000044	Lower tier local authority	25/03/2020	14			65			30.2
Portsmouth	E06000044	Lower tier local authority	24/03/2020	6			51			23.7
Portsmouth	E06000044	Lower tier local authority	23/03/2020	9			45			20.9
Portsmouth	E06000044	Lower tier local authority	22/03/2020	8			36			16.7
Portsmouth	E06000044	Lower tier local authority	21/03/2020	1			28			13
Portsmouth	E06000044	Lower tier local authority	20/03/2020	3			27			12.6
Portsmouth	E06000044	Lower tier local authority	19/03/2020	4			24			11.2
Portsmouth	E06000044	Lower tier local authority	18/03/2020	3			20			9.3
Portsmouth	E06000044	Lower tier local authority	17/03/2020	3			17			7.9
Portsmouth	E06000044	Lower tier local authority	16/03/2020	5			14			6.5
Portsmouth	E06000044	Lower tier local authority	15/03/2020	3			9			4.2
Portsmouth	E06000044	Lower tier local authority	14/03/2020	3			6			2.8
Portsmouth	E06000044	Lower tier local authority	13/03/2020	1			3			1.4
Portsmouth	E06000044	Lower tier local authority	12/03/2020	1			2			0.9
Portsmouth	E06000044	Lower tier local authority	09/03/2020	1			1			0.5
Preston	E07000123	Lower tier local authority	18/05/2020	0			390			275
Preston	E07000123	Lower tier local authority	16/05/2020	6			390			275
Preston	E07000123	Lower tier local authority	15/05/2020	2			384			270.8
Preston	E07000123	Lower tier local authority	14/05/2020	5			382			269.4
Preston	E07000123	Lower tier local authority	13/05/2020	2			377			265.8
Preston	E07000123	Lower tier local authority	12/05/2020	3			375			264.4
Preston	E07000123	Lower tier local authority	11/05/2020	1			372			262.3
Preston	E07000123	Lower tier local authority	09/05/2020	2			371			261.6
Preston	E07000123	Lower tier local authority	08/05/2020	1			369			260.2
Preston	E07000123	Lower tier local authority	07/05/2020	3			368			259.5
Preston	E07000123	Lower tier local authority	06/05/2020	3			365			257.4
Preston	E07000123	Lower tier local authority	05/05/2020	5			362			255.3
Preston	E07000123	Lower tier local authority	04/05/2020	6			357			251.7
Preston	E07000123	Lower tier local authority	03/05/2020	3			351			247.5
Preston	E07000123	Lower tier local authority	02/05/2020	4			348			245.4
Preston	E07000123	Lower tier local authority	01/05/2020	3			344			242.6
Preston	E07000123	Lower tier local authority	30/04/2020	8			341			240.4
Preston	E07000123	Lower tier local authority	29/04/2020	5			333			234.8
Preston	E07000123	Lower tier local authority	28/04/2020	6			328			231.3
Preston	E07000123	Lower tier local authority	27/04/2020	1			322			227.1
Preston	E07000123	Lower tier local authority	26/04/2020	2			321			226.3
Preston	E07000123	Lower tier local authority	25/04/2020	8			319			224.9
Preston	E07000123	Lower tier local authority	24/04/2020	14			311			219.3
Preston	E07000123	Lower tier local authority	23/04/2020	9			297			209.4
Preston	E07000123	Lower tier local authority	22/04/2020	14			288			203.1
Preston	E07000123	Lower tier local authority	21/04/2020	11			274			193.2
Preston	E07000123	Lower tier local authority	20/04/2020	10			263			185.4
Preston	E07000123	Lower tier local authority	19/04/2020	9			253			178.4
Preston	E07000123	Lower tier local authority	18/04/2020	7			244			172.1
Preston	E07000123	Lower tier local authority	17/04/2020	12			237			167.1
Preston	E07000123	Lower tier local authority	16/04/2020	9			225			158.7

Reported Cases up to 18 May 2020

Area name	Area code	Area type	Specimen date	Daily lab-confirmed cases	Previously reported daily cases	Change in daily cases	Cumulative lab-confirmed cases	Previously reported cumulative cases	Change in cumulative cases	Cumulative lab-confirmed cases rate
Preston	E07000123	Lower tier local authority	15/04/2020		13		216			152.3
Preston	E07000123	Lower tier local authority	14/04/2020		12		203			143.1
Preston	E07000123	Lower tier local authority	13/04/2020		10		191			134.7
Preston	E07000123	Lower tier local authority	12/04/2020		9		181			127.6
Preston	E07000123	Lower tier local authority	11/04/2020		14		172			121.3
Preston	E07000123	Lower tier local authority	10/04/2020		15		158			111.4
Preston	E07000123	Lower tier local authority	09/04/2020		13		143			100.8
Preston	E07000123	Lower tier local authority	08/04/2020		10		130			91.7
Preston	E07000123	Lower tier local authority	07/04/2020		6		120			84.6
Preston	E07000123	Lower tier local authority	06/04/2020		8		114			80.4
Preston	E07000123	Lower tier local authority	05/04/2020		8		106			74.7
Preston	E07000123	Lower tier local authority	04/04/2020		7		98			69.1
Preston	E07000123	Lower tier local authority	03/04/2020		16		91			64.2
Preston	E07000123	Lower tier local authority	02/04/2020		9		75			52.9
Preston	E07000123	Lower tier local authority	01/04/2020		10		66			46.5
Preston	E07000123	Lower tier local authority	31/03/2020		14		56			39.5
Preston	E07000123	Lower tier local authority	30/03/2020		10		42			29.6
Preston	E07000123	Lower tier local authority	29/03/2020		7		32			22.6
Preston	E07000123	Lower tier local authority	28/03/2020		7		25			17.6
Preston	E07000123	Lower tier local authority	27/03/2020		4		18			12.7
Preston	E07000123	Lower tier local authority	26/03/2020		2		14			9.9
Preston	E07000123	Lower tier local authority	25/03/2020		1		12			8.5
Preston	E07000123	Lower tier local authority	24/03/2020		1		11			7.8
Preston	E07000123	Lower tier local authority	23/03/2020		2		10			7.1
Preston	E07000123	Lower tier local authority	22/03/2020		3		8			5.6
Preston	E07000123	Lower tier local authority	21/03/2020		1		5			3.5
Preston	E07000123	Lower tier local authority	19/03/2020		1		4			2.8
Preston	E07000123	Lower tier local authority	17/03/2020		2		3			2.1
Preston	E07000123	Lower tier local authority	12/03/2020		1		1			0.7
Reading	E06000038	Lower tier local authority	18/05/2020		2		568			348
Reading	E06000038	Lower tier local authority	16/05/2020		2		566			346.8
Reading	E06000038	Lower tier local authority	15/05/2020		3		564			345.6
Reading	E06000038	Lower tier local authority	14/05/2020		5		561			343.7
Reading	E06000038	Lower tier local authority	13/05/2020		5		556			340.7
Reading	E06000038	Lower tier local authority	12/05/2020		4		551			337.6
Reading	E06000038	Lower tier local authority	11/05/2020		1		547			335.2
Reading	E06000038	Lower tier local authority	10/05/2020		3		546			334.6
Reading	E06000038	Lower tier local authority	09/05/2020		2		543			332.7
Reading	E06000038	Lower tier local authority	08/05/2020		2		541			331.5
Reading	E06000038	Lower tier local authority	07/05/2020		2		539			330.3
Reading	E06000038	Lower tier local authority	06/05/2020		7		537			329
Reading	E06000038	Lower tier local authority	05/05/2020		4		530			324.7
Reading	E06000038	Lower tier local authority	04/05/2020		6		526			322.3
Reading	E06000038	Lower tier local authority	03/05/2020		8		520			318.6
Reading	E06000038	Lower tier local authority	02/05/2020		3		512			313.7
Reading	E06000038	Lower tier local authority	01/05/2020		5		509			311.9
Reading	E06000038	Lower tier local authority	30/04/2020		5		504			308.8
Reading	E06000038	Lower tier local authority	29/04/2020		13		499			305.8
Reading	E06000038	Lower tier local authority	28/04/2020		13		486			297.8
Reading	E06000038	Lower tier local authority	27/04/2020		13		473			289.8
Reading	E06000038	Lower tier local authority	26/04/2020		3		460			281.9
Reading	E06000038	Lower tier local authority	25/04/2020		9		457			280
Reading	E06000038	Lower tier local authority	24/04/2020		11		448			274.5

Reported Cases up to 18 May 2020

Area name	Area code	Area type	Specimen date	Daily lab-confirmed cases	Previously reported daily cases	Change in daily cases	Cumulative lab-confirmed cases	Previously reported cumulative cases	Change in cumulative cases	Cumulative lab-confirmed cases rate
Reading	E06000038	Lower tier local authority	23/04/2020	9			437			267.8
Reading	E06000038	Lower tier local authority	22/04/2020	14			428			262.3
Reading	E06000038	Lower tier local authority	21/04/2020	21			414			253.7
Reading	E06000038	Lower tier local authority	20/04/2020	17			393			240.8
Reading	E06000038	Lower tier local authority	19/04/2020	6			376			230.4
Reading	E06000038	Lower tier local authority	18/04/2020	5			370			226.7
Reading	E06000038	Lower tier local authority	17/04/2020	19			365			223.6
Reading	E06000038	Lower tier local authority	16/04/2020	28			346			212
Reading	E06000038	Lower tier local authority	15/04/2020	24			318			194.8
Reading	E06000038	Lower tier local authority	14/04/2020	36			294			180.1
Reading	E06000038	Lower tier local authority	13/04/2020	27			258			158.1
Reading	E06000038	Lower tier local authority	12/04/2020	25			231			141.5
Reading	E06000038	Lower tier local authority	11/04/2020	9			206			126.2
Reading	E06000038	Lower tier local authority	10/04/2020	14			197			120.7
Reading	E06000038	Lower tier local authority	09/04/2020	15			183			112.1
Reading	E06000038	Lower tier local authority	08/04/2020	13			168			102.9
Reading	E06000038	Lower tier local authority	07/04/2020	13			155			95
Reading	E06000038	Lower tier local authority	06/04/2020	5			142			87
Reading	E06000038	Lower tier local authority	05/04/2020	8			137			83.9
Reading	E06000038	Lower tier local authority	04/04/2020	14			129			79
Reading	E06000038	Lower tier local authority	03/04/2020	9			115			70.5
Reading	E06000038	Lower tier local authority	02/04/2020	10			106			64.9
Reading	E06000038	Lower tier local authority	01/04/2020	14			96			58.8
Reading	E06000038	Lower tier local authority	31/03/2020	5			82			50.2
Reading	E06000038	Lower tier local authority	30/03/2020	10			77			47.2
Reading	E06000038	Lower tier local authority	29/03/2020	11			67			41.1
Reading	E06000038	Lower tier local authority	28/03/2020	10			56			34.3
Reading	E06000038	Lower tier local authority	27/03/2020	3			46			28.2
Reading	E06000038	Lower tier local authority	26/03/2020	7			43			26.3
Reading	E06000038	Lower tier local authority	25/03/2020	8			36			22.1
Reading	E06000038	Lower tier local authority	24/03/2020	2			28			17.2
Reading	E06000038	Lower tier local authority	23/03/2020	4			26			15.9
Reading	E06000038	Lower tier local authority	22/03/2020	3			22			13.5
Reading	E06000038	Lower tier local authority	21/03/2020	3			19			11.6
Reading	E06000038	Lower tier local authority	19/03/2020	1			16			9.8
Reading	E06000038	Lower tier local authority	18/03/2020	4			15			9.2
Reading	E06000038	Lower tier local authority	17/03/2020	2			11			6.7
Reading	E06000038	Lower tier local authority	16/03/2020	1			9			5.5
Reading	E06000038	Lower tier local authority	15/03/2020	2			8			4.9
Reading	E06000038	Lower tier local authority	14/03/2020	3			6			3.7
Reading	E06000038	Lower tier local authority	12/03/2020	1			3			1.8
Reading	E06000038	Lower tier local authority	10/03/2020	1			2			1.2
Reading	E06000038	Lower tier local authority	08/03/2020	1			1			0.6
Redbridge	E09000026	Lower tier local authority	18/05/2020	0			746			245.5
Redbridge	E09000026	Lower tier local authority	17/05/2020	1			746			245.5
Redbridge	E09000026	Lower tier local authority	15/05/2020	1			745			245.2
Redbridge	E09000026	Lower tier local authority	12/05/2020	1			744			244.9
Redbridge	E09000026	Lower tier local authority	10/05/2020	2			743			244.5
Redbridge	E09000026	Lower tier local authority	09/05/2020	1			741			243.9
Redbridge	E09000026	Lower tier local authority	07/05/2020	9			740			243.5
Redbridge	E09000026	Lower tier local authority	06/05/2020	4			731			240.6
Redbridge	E09000026	Lower tier local authority	05/05/2020	20			727			239.3
Redbridge	E09000026	Lower tier local authority	04/05/2020	7			707			232.7

Reported Cases up to 18 May 2020

Area name	Area code	Area type	Specimen date	Daily lab-confirmed cases	Previously reported daily cases	Change in daily cases	Cumulative lab-confirmed cases	Previously reported cumulative cases	Change in cumulative cases	Cumulative lab-confirmed cases rate
Redbridge	E09000026	Lower tier local authority	03/05/2020	1			700			230.4
Redbridge	E09000026	Lower tier local authority	02/05/2020	2			699			230
Redbridge	E09000026	Lower tier local authority	01/05/2020	4			697			229.4
Redbridge	E09000026	Lower tier local authority	30/04/2020	16			693			228.1
Redbridge	E09000026	Lower tier local authority	29/04/2020	4			677			222.8
Redbridge	E09000026	Lower tier local authority	28/04/2020	7			673			221.5
Redbridge	E09000026	Lower tier local authority	27/04/2020	7			666			219.2
Redbridge	E09000026	Lower tier local authority	26/04/2020	1			659			216.9
Redbridge	E09000026	Lower tier local authority	25/04/2020	5			658			216.5
Redbridge	E09000026	Lower tier local authority	24/04/2020	3			653			214.9
Redbridge	E09000026	Lower tier local authority	23/04/2020	6			650			213.9
Redbridge	E09000026	Lower tier local authority	22/04/2020	12			644			211.9
Redbridge	E09000026	Lower tier local authority	21/04/2020	10			632			208
Redbridge	E09000026	Lower tier local authority	20/04/2020	15			622			204.7
Redbridge	E09000026	Lower tier local authority	19/04/2020	6			607			199.8
Redbridge	E09000026	Lower tier local authority	18/04/2020	5			601			197.8
Redbridge	E09000026	Lower tier local authority	17/04/2020	9			596			196.1
Redbridge	E09000026	Lower tier local authority	16/04/2020	13			587			193.2
Redbridge	E09000026	Lower tier local authority	15/04/2020	7			574			188.9
Redbridge	E09000026	Lower tier local authority	14/04/2020	14			567			186.6
Redbridge	E09000026	Lower tier local authority	13/04/2020	19			553			182
Redbridge	E09000026	Lower tier local authority	12/04/2020	24			534			175.7
Redbridge	E09000026	Lower tier local authority	11/04/2020	11			510			167.8
Redbridge	E09000026	Lower tier local authority	10/04/2020	10			499			164.2
Redbridge	E09000026	Lower tier local authority	09/04/2020	30			489			160.9
Redbridge	E09000026	Lower tier local authority	08/04/2020	29			459			151.1
Redbridge	E09000026	Lower tier local authority	07/04/2020	47			430			141.5
Redbridge	E09000026	Lower tier local authority	06/04/2020	25			383			126
Redbridge	E09000026	Lower tier local authority	05/04/2020	22			358			117.8
Redbridge	E09000026	Lower tier local authority	04/04/2020	24			336			110.6
Redbridge	E09000026	Lower tier local authority	03/04/2020	20			312			102.7
Redbridge	E09000026	Lower tier local authority	02/04/2020	28			292			96.1
Redbridge	E09000026	Lower tier local authority	01/04/2020	22			264			86.9
Redbridge	E09000026	Lower tier local authority	31/03/2020	26			242			79.6
Redbridge	E09000026	Lower tier local authority	30/03/2020	25			216			71.1
Redbridge	E09000026	Lower tier local authority	29/03/2020	19			191			62.9
Redbridge	E09000026	Lower tier local authority	28/03/2020	15			172			56.6
Redbridge	E09000026	Lower tier local authority	27/03/2020	21			157			51.7
Redbridge	E09000026	Lower tier local authority	26/03/2020	15			136			44.8
Redbridge	E09000026	Lower tier local authority	25/03/2020	15			121			39.8
Redbridge	E09000026	Lower tier local authority	24/03/2020	11			106			34.9
Redbridge	E09000026	Lower tier local authority	23/03/2020	17			95			31.3
Redbridge	E09000026	Lower tier local authority	22/03/2020	12			78			25.7
Redbridge	E09000026	Lower tier local authority	21/03/2020	10			66			21.7
Redbridge	E09000026	Lower tier local authority	20/03/2020	5			56			18.4
Redbridge	E09000026	Lower tier local authority	19/03/2020	12			51			16.8
Redbridge	E09000026	Lower tier local authority	18/03/2020	12			39			12.8
Redbridge	E09000026	Lower tier local authority	17/03/2020	8			27			8.9
Redbridge	E09000026	Lower tier local authority	16/03/2020	6			19			6.3
Redbridge	E09000026	Lower tier local authority	15/03/2020	5			13			4.3
Redbridge	E09000026	Lower tier local authority	14/03/2020	3			8			2.6
Redbridge	E09000026	Lower tier local authority	13/03/2020	3			5			1.6
Redbridge	E09000026	Lower tier local authority	02/03/2020	1			2			0.7

Reported Cases up to 18 May 2020

Area name	Area code	Area type	Specimen date	Daily lab-confirmed cases	Previously reported daily cases	Change in daily cases	Cumulative lab-confirmed cases	Previously reported cumulative cases	Change in cumulative cases	Cumulative lab-confirmed cases rate
Redbridge	E09000026	Lower tier local authority	23/02/2020	1			1			0.3
Redcar and Cleveland	E06000003	Lower tier local authority	18/05/2020	0			389			284.5
Redcar and Cleveland	E06000003	Lower tier local authority	17/05/2020	1			389			284.5
Redcar and Cleveland	E06000003	Lower tier local authority	16/05/2020	2			388			283.8
Redcar and Cleveland	E06000003	Lower tier local authority	14/05/2020	1			386			282.3
Redcar and Cleveland	E06000003	Lower tier local authority	13/05/2020	5			385			281.6
Redcar and Cleveland	E06000003	Lower tier local authority	12/05/2020	3			380			277.9
Redcar and Cleveland	E06000003	Lower tier local authority	10/05/2020	7			377			275.8
Redcar and Cleveland	E06000003	Lower tier local authority	09/05/2020	2			370			270.6
Redcar and Cleveland	E06000003	Lower tier local authority	08/05/2020	3			368			269.2
Redcar and Cleveland	E06000003	Lower tier local authority	07/05/2020	7			365			267
Redcar and Cleveland	E06000003	Lower tier local authority	06/05/2020	8			358			261.9
Redcar and Cleveland	E06000003	Lower tier local authority	05/05/2020	5			350			256
Redcar and Cleveland	E06000003	Lower tier local authority	04/05/2020	8			345			252.3
Redcar and Cleveland	E06000003	Lower tier local authority	03/05/2020	5			337			246.5
Redcar and Cleveland	E06000003	Lower tier local authority	01/05/2020	6			332			242.8
Redcar and Cleveland	E06000003	Lower tier local authority	30/04/2020	6			326			238.4
Redcar and Cleveland	E06000003	Lower tier local authority	29/04/2020	7			320			234.1
Redcar and Cleveland	E06000003	Lower tier local authority	28/04/2020	9			313			228.9
Redcar and Cleveland	E06000003	Lower tier local authority	27/04/2020	9			304			222.4
Redcar and Cleveland	E06000003	Lower tier local authority	26/04/2020	2			295			215.8
Redcar and Cleveland	E06000003	Lower tier local authority	25/04/2020	5			293			214.3
Redcar and Cleveland	E06000003	Lower tier local authority	24/04/2020	11			288			210.7
Redcar and Cleveland	E06000003	Lower tier local authority	23/04/2020	9			277			202.6
Redcar and Cleveland	E06000003	Lower tier local authority	22/04/2020	12			268			196
Redcar and Cleveland	E06000003	Lower tier local authority	21/04/2020	18			256			187.2
Redcar and Cleveland	E06000003	Lower tier local authority	20/04/2020	8			238			174.1
Redcar and Cleveland	E06000003	Lower tier local authority	19/04/2020	8			230			168.2
Redcar and Cleveland	E06000003	Lower tier local authority	18/04/2020	4			222			162.4
Redcar and Cleveland	E06000003	Lower tier local authority	17/04/2020	6			218			159.5
Redcar and Cleveland	E06000003	Lower tier local authority	16/04/2020	6			212			155.1
Redcar and Cleveland	E06000003	Lower tier local authority	15/04/2020	5			206			150.7
Redcar and Cleveland	E06000003	Lower tier local authority	14/04/2020	5			201			147
Redcar and Cleveland	E06000003	Lower tier local authority	13/04/2020	14			196			143.4
Redcar and Cleveland	E06000003	Lower tier local authority	12/04/2020	8			182			133.1
Redcar and Cleveland	E06000003	Lower tier local authority	11/04/2020	16			174			127.3
Redcar and Cleveland	E06000003	Lower tier local authority	10/04/2020	9			158			115.6
Redcar and Cleveland	E06000003	Lower tier local authority	09/04/2020	9			149			109
Redcar and Cleveland	E06000003	Lower tier local authority	07/04/2020	12			140			102.4
Redcar and Cleveland	E06000003	Lower tier local authority	06/04/2020	9			128			93.6
Redcar and Cleveland	E06000003	Lower tier local authority	05/04/2020	8			119			87
Redcar and Cleveland	E06000003	Lower tier local authority	04/04/2020	13			111			81.2
Redcar and Cleveland	E06000003	Lower tier local authority	03/04/2020	17			98			71.7
Redcar and Cleveland	E06000003	Lower tier local authority	02/04/2020	7			81			59.2
Redcar and Cleveland	E06000003	Lower tier local authority	01/04/2020	11			74			54.1
Redcar and Cleveland	E06000003	Lower tier local authority	31/03/2020	8			63			46.1
Redcar and Cleveland	E06000003	Lower tier local authority	30/03/2020	7			55			40.2
Redcar and Cleveland	E06000003	Lower tier local authority	29/03/2020	7			48			35.1
Redcar and Cleveland	E06000003	Lower tier local authority	28/03/2020	11			41			30
Redcar and Cleveland	E06000003	Lower tier local authority	27/03/2020	10			30			21.9
Redcar and Cleveland	E06000003	Lower tier local authority	26/03/2020	6			20			14.6
Redcar and Cleveland	E06000003	Lower tier local authority	25/03/2020	3			14			10.2
Redcar and Cleveland	E06000003	Lower tier local authority	24/03/2020	2			11			8

Reported Cases up to 18 May 2020

Area name	Area code	Area type	Specimen date	Daily lab-confirmed cases	Previously reported daily cases	Change in daily cases	Cumulative lab-confirmed cases	Previously reported cumulative cases	Change in cumulative cases	Cumulative lab-confirmed cases rate
Redcar and Cleveland	E06000003	Lower tier local authority	23/03/2020	2			9			6.6
Redcar and Cleveland	E06000003	Lower tier local authority	22/03/2020	3			7			5.1
Redcar and Cleveland	E06000003	Lower tier local authority	21/03/2020	1			4			2.9
Redcar and Cleveland	E06000003	Lower tier local authority	19/03/2020	1			3			2.2
Redcar and Cleveland	E06000003	Lower tier local authority	17/03/2020	1			2			1.5
Redcar and Cleveland	E06000003	Lower tier local authority	10/03/2020	1			1			0.7
Redditch	E07000236	Lower tier local authority	18/05/2020	0			223			262.4
Redditch	E07000236	Lower tier local authority	16/05/2020	2			223			262.4
Redditch	E07000236	Lower tier local authority	15/05/2020	1			221			260
Redditch	E07000236	Lower tier local authority	14/05/2020	1			220			258.9
Redditch	E07000236	Lower tier local authority	13/05/2020	3			219			257.7
Redditch	E07000236	Lower tier local authority	12/05/2020	1			216			254.2
Redditch	E07000236	Lower tier local authority	11/05/2020	3			215			253
Redditch	E07000236	Lower tier local authority	10/05/2020	2			212			249.4
Redditch	E07000236	Lower tier local authority	09/05/2020	2			210			247.1
Redditch	E07000236	Lower tier local authority	08/05/2020	5			208			244.7
Redditch	E07000236	Lower tier local authority	07/05/2020	3			203			238.9
Redditch	E07000236	Lower tier local authority	06/05/2020	2			200			235.3
Redditch	E07000236	Lower tier local authority	05/05/2020	5			198			233
Redditch	E07000236	Lower tier local authority	04/05/2020	2			193			227.1
Redditch	E07000236	Lower tier local authority	03/05/2020	1			191			224.7
Redditch	E07000236	Lower tier local authority	30/04/2020	1			190			223.6
Redditch	E07000236	Lower tier local authority	29/04/2020	1			189			222.4
Redditch	E07000236	Lower tier local authority	28/04/2020	2			188			221.2
Redditch	E07000236	Lower tier local authority	27/04/2020	1			186			218.9
Redditch	E07000236	Lower tier local authority	26/04/2020	3			185			217.7
Redditch	E07000236	Lower tier local authority	25/04/2020	2			182			214.1
Redditch	E07000236	Lower tier local authority	24/04/2020	5			180			211.8
Redditch	E07000236	Lower tier local authority	23/04/2020	4			175			205.9
Redditch	E07000236	Lower tier local authority	22/04/2020	3			171			201.2
Redditch	E07000236	Lower tier local authority	21/04/2020	6			168			197.7
Redditch	E07000236	Lower tier local authority	20/04/2020	5			162			190.6
Redditch	E07000236	Lower tier local authority	19/04/2020	2			157			184.7
Redditch	E07000236	Lower tier local authority	18/04/2020	5			155			182.4
Redditch	E07000236	Lower tier local authority	17/04/2020	9			150			176.5
Redditch	E07000236	Lower tier local authority	16/04/2020	7			141			165.9
Redditch	E07000236	Lower tier local authority	15/04/2020	7			134			157.7
Redditch	E07000236	Lower tier local authority	14/04/2020	11			127			149.4
Redditch	E07000236	Lower tier local authority	13/04/2020	8			116			136.5
Redditch	E07000236	Lower tier local authority	12/04/2020	3			108			127.1
Redditch	E07000236	Lower tier local authority	11/04/2020	7			105			123.5
Redditch	E07000236	Lower tier local authority	10/04/2020	8			98			115.3
Redditch	E07000236	Lower tier local authority	09/04/2020	12			90			105.9
Redditch	E07000236	Lower tier local authority	08/04/2020	4			78			91.8
Redditch	E07000236	Lower tier local authority	07/04/2020	7			74			87.1
Redditch	E07000236	Lower tier local authority	06/04/2020	5			67			78.8
Redditch	E07000236	Lower tier local authority	05/04/2020	3			62			73
Redditch	E07000236	Lower tier local authority	03/04/2020	4			59			69.4
Redditch	E07000236	Lower tier local authority	02/04/2020	4			55			64.7
Redditch	E07000236	Lower tier local authority	01/04/2020	3			51			60
Redditch	E07000236	Lower tier local authority	31/03/2020	7			48			56.5
Redditch	E07000236	Lower tier local authority	30/03/2020	9			41			48.2
Redditch	E07000236	Lower tier local authority	29/03/2020	6			32			37.7

Reported Cases up to 18 May 2020

Area name	Area code	Area type	Specimen date	Daily lab-confirmed cases	Previously reported daily cases	Change in daily cases	Cumulative lab-confirmed cases	Previously reported cumulative cases	Change in cumulative cases	Cumulative lab-confirmed cases rate
Redditch	E07000236	Lower tier local authority	28/03/2020	4			26			30.6
Redditch	E07000236	Lower tier local authority	27/03/2020	2			22			25.9
Redditch	E07000236	Lower tier local authority	26/03/2020	2			20			23.5
Redditch	E07000236	Lower tier local authority	25/03/2020	5			18			21.2
Redditch	E07000236	Lower tier local authority	24/03/2020	2			13			15.3
Redditch	E07000236	Lower tier local authority	23/03/2020	1			11			12.9
Redditch	E07000236	Lower tier local authority	22/03/2020	2			10			11.8
Redditch	E07000236	Lower tier local authority	21/03/2020	3			8			9.4
Redditch	E07000236	Lower tier local authority	20/03/2020	1			5			5.9
Redditch	E07000236	Lower tier local authority	18/03/2020	1			4			4.7
Redditch	E07000236	Lower tier local authority	15/03/2020	2			3			3.5
Redditch	E07000236	Lower tier local authority	12/02/2020	1			1			1.2
Reigate and Banstead	E07000211	Lower tier local authority	18/05/2020	0			498			337
Reigate and Banstead	E07000211	Lower tier local authority	16/05/2020	2			498			337
Reigate and Banstead	E07000211	Lower tier local authority	15/05/2020	1			496			335.7
Reigate and Banstead	E07000211	Lower tier local authority	14/05/2020	1			495			335
Reigate and Banstead	E07000211	Lower tier local authority	11/05/2020	1			494			334.3
Reigate and Banstead	E07000211	Lower tier local authority	09/05/2020	1			493			333.7
Reigate and Banstead	E07000211	Lower tier local authority	06/05/2020	2			492			333
Reigate and Banstead	E07000211	Lower tier local authority	05/05/2020	6			490			331.6
Reigate and Banstead	E07000211	Lower tier local authority	04/05/2020	3			484			327.6
Reigate and Banstead	E07000211	Lower tier local authority	03/05/2020	1			481			325.5
Reigate and Banstead	E07000211	Lower tier local authority	02/05/2020	3			480			324.9
Reigate and Banstead	E07000211	Lower tier local authority	01/05/2020	4			477			322.8
Reigate and Banstead	E07000211	Lower tier local authority	30/04/2020	5			473			320.1
Reigate and Banstead	E07000211	Lower tier local authority	29/04/2020	8			468			316.7
Reigate and Banstead	E07000211	Lower tier local authority	28/04/2020	6			460			311.3
Reigate and Banstead	E07000211	Lower tier local authority	27/04/2020	2			454			307.3
Reigate and Banstead	E07000211	Lower tier local authority	26/04/2020	1			452			305.9
Reigate and Banstead	E07000211	Lower tier local authority	25/04/2020	4			451			305.2
Reigate and Banstead	E07000211	Lower tier local authority	24/04/2020	8			447			302.5
Reigate and Banstead	E07000211	Lower tier local authority	23/04/2020	4			439			297.1
Reigate and Banstead	E07000211	Lower tier local authority	22/04/2020	10			435			294.4
Reigate and Banstead	E07000211	Lower tier local authority	21/04/2020	9			425			287.6
Reigate and Banstead	E07000211	Lower tier local authority	20/04/2020	17			416			281.5
Reigate and Banstead	E07000211	Lower tier local authority	19/04/2020	9			399			270
Reigate and Banstead	E07000211	Lower tier local authority	18/04/2020	10			390			263.9
Reigate and Banstead	E07000211	Lower tier local authority	17/04/2020	9			380			257.2
Reigate and Banstead	E07000211	Lower tier local authority	16/04/2020	14			371			251.1
Reigate and Banstead	E07000211	Lower tier local authority	15/04/2020	22			357			241.6
Reigate and Banstead	E07000211	Lower tier local authority	14/04/2020	13			335			226.7
Reigate and Banstead	E07000211	Lower tier local authority	13/04/2020	19			322			217.9
Reigate and Banstead	E07000211	Lower tier local authority	12/04/2020	5			303			205.1
Reigate and Banstead	E07000211	Lower tier local authority	11/04/2020	11			298			201.7
Reigate and Banstead	E07000211	Lower tier local authority	10/04/2020	14			287			194.2
Reigate and Banstead	E07000211	Lower tier local authority	09/04/2020	18			273			184.8
Reigate and Banstead	E07000211	Lower tier local authority	08/04/2020	19			255			172.6
Reigate and Banstead	E07000211	Lower tier local authority	07/04/2020	17			236			159.7
Reigate and Banstead	E07000211	Lower tier local authority	06/04/2020	15			219			148.2
Reigate and Banstead	E07000211	Lower tier local authority	05/04/2020	15			204			138.1
Reigate and Banstead	E07000211	Lower tier local authority	04/04/2020	10			189			127.9
Reigate and Banstead	E07000211	Lower tier local authority	03/04/2020	17			179			121.1
Reigate and Banstead	E07000211	Lower tier local authority	02/04/2020	15			162			109.6

Reported Cases up to 18 May 2020

Area name	Area code	Area type	Specimen date	Daily lab-confirmed cases	Previously reported daily cases	Change in daily cases	Cumulative lab-confirmed cases	Previously reported cumulative cases	Change in cumulative cases	Cumulative lab-confirmed cases rate
Reigate and Banstead	E07000211	Lower tier local authority	01/04/2020		13		147			99.5
Reigate and Banstead	E07000211	Lower tier local authority	31/03/2020		18		134			90.7
Reigate and Banstead	E07000211	Lower tier local authority	30/03/2020		14		116			78.5
Reigate and Banstead	E07000211	Lower tier local authority	29/03/2020		7		102			69
Reigate and Banstead	E07000211	Lower tier local authority	28/03/2020		8		95			64.3
Reigate and Banstead	E07000211	Lower tier local authority	27/03/2020		8		87			58.9
Reigate and Banstead	E07000211	Lower tier local authority	26/03/2020		9		79			53.5
Reigate and Banstead	E07000211	Lower tier local authority	25/03/2020		14		70			47.4
Reigate and Banstead	E07000211	Lower tier local authority	24/03/2020		9		56			37.9
Reigate and Banstead	E07000211	Lower tier local authority	23/03/2020		14		47			31.8
Reigate and Banstead	E07000211	Lower tier local authority	22/03/2020		7		33			22.3
Reigate and Banstead	E07000211	Lower tier local authority	21/03/2020		5		26			17.6
Reigate and Banstead	E07000211	Lower tier local authority	20/03/2020		4		21			14.2
Reigate and Banstead	E07000211	Lower tier local authority	19/03/2020		1		17			11.5
Reigate and Banstead	E07000211	Lower tier local authority	18/03/2020		5		16			10.8
Reigate and Banstead	E07000211	Lower tier local authority	17/03/2020		1		11			7.4
Reigate and Banstead	E07000211	Lower tier local authority	16/03/2020		1		10			6.8
Reigate and Banstead	E07000211	Lower tier local authority	15/03/2020		2		9			6.1
Reigate and Banstead	E07000211	Lower tier local authority	14/03/2020		1		7			4.7
Reigate and Banstead	E07000211	Lower tier local authority	13/03/2020		1		6			4.1
Reigate and Banstead	E07000211	Lower tier local authority	12/03/2020		2		5			3.4
Reigate and Banstead	E07000211	Lower tier local authority	11/03/2020		1		3			2
Reigate and Banstead	E07000211	Lower tier local authority	10/03/2020		1		2			1.4
Reigate and Banstead	E07000211	Lower tier local authority	06/03/2020		1		1			0.7
Ribble Valley	E07000124	Lower tier local authority	18/05/2020		0		91			151.5
Ribble Valley	E07000124	Lower tier local authority	15/05/2020		1		91			151.5
Ribble Valley	E07000124	Lower tier local authority	12/05/2020		1		90			149.9
Ribble Valley	E07000124	Lower tier local authority	05/05/2020		1		89			148.2
Ribble Valley	E07000124	Lower tier local authority	04/05/2020		1		88			146.5
Ribble Valley	E07000124	Lower tier local authority	03/05/2020		1		87			144.9
Ribble Valley	E07000124	Lower tier local authority	01/05/2020		1		86			143.2
Ribble Valley	E07000124	Lower tier local authority	30/04/2020		3		85			141.5
Ribble Valley	E07000124	Lower tier local authority	29/04/2020		1		82			136.5
Ribble Valley	E07000124	Lower tier local authority	28/04/2020		2		81			134.9
Ribble Valley	E07000124	Lower tier local authority	27/04/2020		3		79			131.5
Ribble Valley	E07000124	Lower tier local authority	26/04/2020		1		76			126.5
Ribble Valley	E07000124	Lower tier local authority	25/04/2020		1		75			124.9
Ribble Valley	E07000124	Lower tier local authority	24/04/2020		2		74			123.2
Ribble Valley	E07000124	Lower tier local authority	23/04/2020		3		72			119.9
Ribble Valley	E07000124	Lower tier local authority	22/04/2020		1		69			114.9
Ribble Valley	E07000124	Lower tier local authority	21/04/2020		3		68			113.2
Ribble Valley	E07000124	Lower tier local authority	18/04/2020		3		65			108.2
Ribble Valley	E07000124	Lower tier local authority	17/04/2020		4		62			103.2
Ribble Valley	E07000124	Lower tier local authority	16/04/2020		6		58			96.6
Ribble Valley	E07000124	Lower tier local authority	15/04/2020		2		52			86.6
Ribble Valley	E07000124	Lower tier local authority	14/04/2020		4		50			83.3
Ribble Valley	E07000124	Lower tier local authority	13/04/2020		1		46			76.6
Ribble Valley	E07000124	Lower tier local authority	12/04/2020		2		45			74.9
Ribble Valley	E07000124	Lower tier local authority	10/04/2020		5		43			71.6
Ribble Valley	E07000124	Lower tier local authority	09/04/2020		3		38			63.3
Ribble Valley	E07000124	Lower tier local authority	08/04/2020		3		35			58.3
Ribble Valley	E07000124	Lower tier local authority	07/04/2020		3		32			53.3
Ribble Valley	E07000124	Lower tier local authority	06/04/2020		6		29			48.3

Reported Cases up to 18 May 2020

Area name	Area code	Area type	Specimen date	Daily lab-confirmed cases	Previously reported daily cases	Change in daily cases	Cumulative lab-confirmed cases	Previously reported cumulative cases	Change in cumulative cases	Cumulative lab-confirmed cases rate
Ribble Valley	E07000124	Lower tier local authority	05/04/2020	5			23			38.3
Ribble Valley	E07000124	Lower tier local authority	04/04/2020	3			18			30
Ribble Valley	E07000124	Lower tier local authority	03/04/2020	1			15			25
Ribble Valley	E07000124	Lower tier local authority	02/04/2020	4			14			23.3
Ribble Valley	E07000124	Lower tier local authority	01/04/2020	3			10			16.7
Ribble Valley	E07000124	Lower tier local authority	31/03/2020	1			7			11.7
Ribble Valley	E07000124	Lower tier local authority	30/03/2020	1			6			10
Ribble Valley	E07000124	Lower tier local authority	29/03/2020	1			5			8.3
Ribble Valley	E07000124	Lower tier local authority	25/03/2020	2			4			6.7
Ribble Valley	E07000124	Lower tier local authority	22/03/2020	1			2			3.3
Ribble Valley	E07000124	Lower tier local authority	12/03/2020	1			1			1.7
Richmond upon Thames	E09000027	Lower tier local authority	18/05/2020	0			406			206.2
Richmond upon Thames	E09000027	Lower tier local authority	16/05/2020	1			406			206.2
Richmond upon Thames	E09000027	Lower tier local authority	15/05/2020	1			405			205.7
Richmond upon Thames	E09000027	Lower tier local authority	14/05/2020	1			404			205.2
Richmond upon Thames	E09000027	Lower tier local authority	13/05/2020	4			403			204.7
Richmond upon Thames	E09000027	Lower tier local authority	12/05/2020	1			399			202.6
Richmond upon Thames	E09000027	Lower tier local authority	11/05/2020	3			398			202.1
Richmond upon Thames	E09000027	Lower tier local authority	09/05/2020	1			395			200.6
Richmond upon Thames	E09000027	Lower tier local authority	08/05/2020	3			394			200.1
Richmond upon Thames	E09000027	Lower tier local authority	07/05/2020	4			391			198.6
Richmond upon Thames	E09000027	Lower tier local authority	05/05/2020	2			387			196.5
Richmond upon Thames	E09000027	Lower tier local authority	04/05/2020	2			385			195.5
Richmond upon Thames	E09000027	Lower tier local authority	03/05/2020	1			383			194.5
Richmond upon Thames	E09000027	Lower tier local authority	02/05/2020	1			382			194
Richmond upon Thames	E09000027	Lower tier local authority	01/05/2020	3			381			193.5
Richmond upon Thames	E09000027	Lower tier local authority	30/04/2020	8			378			192
Richmond upon Thames	E09000027	Lower tier local authority	29/04/2020	10			370			187.9
Richmond upon Thames	E09000027	Lower tier local authority	28/04/2020	3			360			182.8
Richmond upon Thames	E09000027	Lower tier local authority	27/04/2020	3			357			181.3
Richmond upon Thames	E09000027	Lower tier local authority	25/04/2020	2			354			179.8
Richmond upon Thames	E09000027	Lower tier local authority	24/04/2020	3			352			178.8
Richmond upon Thames	E09000027	Lower tier local authority	23/04/2020	1			349			177.2
Richmond upon Thames	E09000027	Lower tier local authority	22/04/2020	2			348			176.7
Richmond upon Thames	E09000027	Lower tier local authority	21/04/2020	2			346			175.7
Richmond upon Thames	E09000027	Lower tier local authority	20/04/2020	4			344			174.7
Richmond upon Thames	E09000027	Lower tier local authority	19/04/2020	9			340			172.7
Richmond upon Thames	E09000027	Lower tier local authority	18/04/2020	3			331			168.1
Richmond upon Thames	E09000027	Lower tier local authority	17/04/2020	5			328			166.6
Richmond upon Thames	E09000027	Lower tier local authority	16/04/2020	10			323			164
Richmond upon Thames	E09000027	Lower tier local authority	15/04/2020	8			313			159
Richmond upon Thames	E09000027	Lower tier local authority	14/04/2020	8			305			154.9
Richmond upon Thames	E09000027	Lower tier local authority	13/04/2020	5			297			150.8
Richmond upon Thames	E09000027	Lower tier local authority	12/04/2020	6			292			148.3
Richmond upon Thames	E09000027	Lower tier local authority	11/04/2020	6			286			145.2
Richmond upon Thames	E09000027	Lower tier local authority	10/04/2020	8			280			142.2
Richmond upon Thames	E09000027	Lower tier local authority	09/04/2020	9			272			138.1
Richmond upon Thames	E09000027	Lower tier local authority	08/04/2020	9			263			133.6
Richmond upon Thames	E09000027	Lower tier local authority	07/04/2020	14			254			129
Richmond upon Thames	E09000027	Lower tier local authority	06/04/2020	11			240			121.9
Richmond upon Thames	E09000027	Lower tier local authority	05/04/2020	7			229			116.3
Richmond upon Thames	E09000027	Lower tier local authority	04/04/2020	8			222			112.7
Richmond upon Thames	E09000027	Lower tier local authority	03/04/2020	15			214			108.7

Reported Cases up to 18 May 2020

Area name	Area code	Area type	Specimen date	Daily lab-confirmed cases	Previously reported daily cases	Change in daily cases	Cumulative lab-confirmed cases	Previously reported cumulative cases	Change in cumulative cases	Cumulative lab-confirmed cases rate
Richmond upon Thames	E09000027	Lower tier local authority	02/04/2020	8			199			101.1
Richmond upon Thames	E09000027	Lower tier local authority	01/04/2020	15			191			97
Richmond upon Thames	E09000027	Lower tier local authority	31/03/2020	16			176			89.4
Richmond upon Thames	E09000027	Lower tier local authority	30/03/2020	12			160			81.3
Richmond upon Thames	E09000027	Lower tier local authority	29/03/2020	15			148			75.2
Richmond upon Thames	E09000027	Lower tier local authority	28/03/2020	10			133			67.5
Richmond upon Thames	E09000027	Lower tier local authority	27/03/2020	19			123			62.5
Richmond upon Thames	E09000027	Lower tier local authority	26/03/2020	12			104			52.8
Richmond upon Thames	E09000027	Lower tier local authority	25/03/2020	15			92			46.7
Richmond upon Thames	E09000027	Lower tier local authority	24/03/2020	14			77			39.1
Richmond upon Thames	E09000027	Lower tier local authority	23/03/2020	16			63			32
Richmond upon Thames	E09000027	Lower tier local authority	22/03/2020	9			47			23.9
Richmond upon Thames	E09000027	Lower tier local authority	21/03/2020	2			38			19.3
Richmond upon Thames	E09000027	Lower tier local authority	20/03/2020	9			36			18.3
Richmond upon Thames	E09000027	Lower tier local authority	19/03/2020	4			27			13.7
Richmond upon Thames	E09000027	Lower tier local authority	18/03/2020	5			23			11.7
Richmond upon Thames	E09000027	Lower tier local authority	17/03/2020	5			18			9.1
Richmond upon Thames	E09000027	Lower tier local authority	16/03/2020	4			13			6.6
Richmond upon Thames	E09000027	Lower tier local authority	15/03/2020	2			9			4.6
Richmond upon Thames	E09000027	Lower tier local authority	13/03/2020	3			7			3.6
Richmond upon Thames	E09000027	Lower tier local authority	12/03/2020	1			4			2
Richmond upon Thames	E09000027	Lower tier local authority	11/03/2020	1			3			1.5
Richmond upon Thames	E09000027	Lower tier local authority	06/03/2020	2			2			1
Richmondshire	E07000166	Lower tier local authority	18/05/2020	0			128			240.4
Richmondshire	E07000166	Lower tier local authority	16/05/2020	1			128			240.4
Richmondshire	E07000166	Lower tier local authority	12/05/2020	1			127			238.5
Richmondshire	E07000166	Lower tier local authority	11/05/2020	1			126			236.6
Richmondshire	E07000166	Lower tier local authority	09/05/2020	2			125			234.8
Richmondshire	E07000166	Lower tier local authority	07/05/2020	3			123			231
Richmondshire	E07000166	Lower tier local authority	06/05/2020	1			120			225.4
Richmondshire	E07000166	Lower tier local authority	05/05/2020	15			119			223.5
Richmondshire	E07000166	Lower tier local authority	04/05/2020	1			104			195.3
Richmondshire	E07000166	Lower tier local authority	03/05/2020	3			103			193.4
Richmondshire	E07000166	Lower tier local authority	02/05/2020	3			100			187.8
Richmondshire	E07000166	Lower tier local authority	01/05/2020	1			97			182.2
Richmondshire	E07000166	Lower tier local authority	30/04/2020	2			96			180.3
Richmondshire	E07000166	Lower tier local authority	29/04/2020	13			94			176.5
Richmondshire	E07000166	Lower tier local authority	28/04/2020	4			81			152.1
Richmondshire	E07000166	Lower tier local authority	27/04/2020	4			77			144.6
Richmondshire	E07000166	Lower tier local authority	26/04/2020	3			73			137.1
Richmondshire	E07000166	Lower tier local authority	25/04/2020	3			70			131.5
Richmondshire	E07000166	Lower tier local authority	24/04/2020	4			67			125.8
Richmondshire	E07000166	Lower tier local authority	23/04/2020	1			63			118.3
Richmondshire	E07000166	Lower tier local authority	22/04/2020	2			62			116.4
Richmondshire	E07000166	Lower tier local authority	21/04/2020	3			60			112.7
Richmondshire	E07000166	Lower tier local authority	20/04/2020	3			57			107.1
Richmondshire	E07000166	Lower tier local authority	19/04/2020	3			54			101.4
Richmondshire	E07000166	Lower tier local authority	18/04/2020	1			51			95.8
Richmondshire	E07000166	Lower tier local authority	17/04/2020	1			50			93.9
Richmondshire	E07000166	Lower tier local authority	16/04/2020	2			49			92
Richmondshire	E07000166	Lower tier local authority	15/04/2020	3			47			88.3
Richmondshire	E07000166	Lower tier local authority	14/04/2020	1			44			82.6
Richmondshire	E07000166	Lower tier local authority	13/04/2020	6			43			80.8

Reported Cases up to 18 May 2020

Area name	Area code	Area type	Specimen date	Daily lab-confirmed cases	Previously reported daily cases	Change in daily cases	Cumulative lab-confirmed cases	Previously reported cumulative cases	Change in cumulative cases	Cumulative lab-confirmed cases rate
Richmondshire	E07000166	Lower tier local authority	12/04/2020	1			37			69.5
Richmondshire	E07000166	Lower tier local authority	11/04/2020	3			36			67.6
Richmondshire	E07000166	Lower tier local authority	10/04/2020	2			33			62
Richmondshire	E07000166	Lower tier local authority	09/04/2020	2			31			58.2
Richmondshire	E07000166	Lower tier local authority	08/04/2020	3			29			54.5
Richmondshire	E07000166	Lower tier local authority	07/04/2020	1			26			48.8
Richmondshire	E07000166	Lower tier local authority	06/04/2020	3			25			47
Richmondshire	E07000166	Lower tier local authority	05/04/2020	1			22			41.3
Richmondshire	E07000166	Lower tier local authority	04/04/2020	2			21			39.4
Richmondshire	E07000166	Lower tier local authority	03/04/2020	2			19			35.7
Richmondshire	E07000166	Lower tier local authority	02/04/2020	2			17			31.9
Richmondshire	E07000166	Lower tier local authority	01/04/2020	2			15			28.2
Richmondshire	E07000166	Lower tier local authority	30/03/2020	3			13			24.4
Richmondshire	E07000166	Lower tier local authority	28/03/2020	1			10			18.8
Richmondshire	E07000166	Lower tier local authority	27/03/2020	4			9			16.9
Richmondshire	E07000166	Lower tier local authority	26/03/2020	1			5			9.4
Richmondshire	E07000166	Lower tier local authority	24/03/2020	1			4			7.5
Richmondshire	E07000166	Lower tier local authority	23/03/2020	1			3			5.6
Richmondshire	E07000166	Lower tier local authority	13/03/2020	1			2			3.8
Richmondshire	E07000166	Lower tier local authority	10/03/2020	1			1			1.9
Rochdale	E08000005	Lower tier local authority	18/05/2020	0			729			331.4
Rochdale	E08000005	Lower tier local authority	16/05/2020	5			729			331.4
Rochdale	E08000005	Lower tier local authority	15/05/2020	8			724			329.1
Rochdale	E08000005	Lower tier local authority	14/05/2020	19			716			325.5
Rochdale	E08000005	Lower tier local authority	13/05/2020	11			697			316.8
Rochdale	E08000005	Lower tier local authority	12/05/2020	10			686			311.8
Rochdale	E08000005	Lower tier local authority	11/05/2020	3			676			307.3
Rochdale	E08000005	Lower tier local authority	10/05/2020	3			673			305.9
Rochdale	E08000005	Lower tier local authority	09/05/2020	4			670			304.5
Rochdale	E08000005	Lower tier local authority	08/05/2020	9			666			302.7
Rochdale	E08000005	Lower tier local authority	07/05/2020	13			657			298.6
Rochdale	E08000005	Lower tier local authority	06/05/2020	7			644			292.7
Rochdale	E08000005	Lower tier local authority	05/05/2020	16			637			289.5
Rochdale	E08000005	Lower tier local authority	04/05/2020	13			621			282.3
Rochdale	E08000005	Lower tier local authority	03/05/2020	4			608			276.4
Rochdale	E08000005	Lower tier local authority	02/05/2020	4			604			274.5
Rochdale	E08000005	Lower tier local authority	01/05/2020	8			600			272.7
Rochdale	E08000005	Lower tier local authority	30/04/2020	6			592			269.1
Rochdale	E08000005	Lower tier local authority	29/04/2020	7			586			266.4
Rochdale	E08000005	Lower tier local authority	28/04/2020	14			579			263.2
Rochdale	E08000005	Lower tier local authority	27/04/2020	10			565			256.8
Rochdale	E08000005	Lower tier local authority	26/04/2020	4			555			252.3
Rochdale	E08000005	Lower tier local authority	25/04/2020	4			551			250.5
Rochdale	E08000005	Lower tier local authority	24/04/2020	12			547			248.6
Rochdale	E08000005	Lower tier local authority	23/04/2020	11			535			243.2
Rochdale	E08000005	Lower tier local authority	22/04/2020	16			524			238.2
Rochdale	E08000005	Lower tier local authority	21/04/2020	17			508			230.9
Rochdale	E08000005	Lower tier local authority	20/04/2020	26			491			223.2
Rochdale	E08000005	Lower tier local authority	19/04/2020	14			465			211.4
Rochdale	E08000005	Lower tier local authority	18/04/2020	10			451			205
Rochdale	E08000005	Lower tier local authority	17/04/2020	16			441			200.5
Rochdale	E08000005	Lower tier local authority	16/04/2020	12			425			193.2
Rochdale	E08000005	Lower tier local authority	15/04/2020	19			413			187.7

Reported Cases up to 18 May 2020

Area name	Area code	Area type	Specimen date	Daily lab-confirmed cases	Previously reported daily cases	Change in daily cases	Cumulative lab-confirmed cases	Previously reported cumulative cases	Change in cumulative cases	Cumulative lab-confirmed cases rate
Rochdale	E08000005	Lower tier local authority	14/04/2020	25			394			179.1
Rochdale	E08000005	Lower tier local authority	13/04/2020	20			369			167.7
Rochdale	E08000005	Lower tier local authority	12/04/2020	16			349			158.6
Rochdale	E08000005	Lower tier local authority	11/04/2020	16			333			151.4
Rochdale	E08000005	Lower tier local authority	10/04/2020	18			317			144.1
Rochdale	E08000005	Lower tier local authority	09/04/2020	23			299			135.9
Rochdale	E08000005	Lower tier local authority	08/04/2020	36			276			125.5
Rochdale	E08000005	Lower tier local authority	07/04/2020	28			240			109.1
Rochdale	E08000005	Lower tier local authority	06/04/2020	16			212			96.4
Rochdale	E08000005	Lower tier local authority	05/04/2020	11			196			89.1
Rochdale	E08000005	Lower tier local authority	04/04/2020	17			185			84.1
Rochdale	E08000005	Lower tier local authority	03/04/2020	16			168			76.4
Rochdale	E08000005	Lower tier local authority	02/04/2020	9			152			69.1
Rochdale	E08000005	Lower tier local authority	01/04/2020	16			143			65
Rochdale	E08000005	Lower tier local authority	31/03/2020	19			127			57.7
Rochdale	E08000005	Lower tier local authority	30/03/2020	11			108			49.1
Rochdale	E08000005	Lower tier local authority	29/03/2020	8			97			44.1
Rochdale	E08000005	Lower tier local authority	28/03/2020	13			89			40.5
Rochdale	E08000005	Lower tier local authority	27/03/2020	11			76			34.5
Rochdale	E08000005	Lower tier local authority	26/03/2020	15			65			29.5
Rochdale	E08000005	Lower tier local authority	25/03/2020	8			50			22.7
Rochdale	E08000005	Lower tier local authority	24/03/2020	7			42			19.1
Rochdale	E08000005	Lower tier local authority	23/03/2020	10			35			15.9
Rochdale	E08000005	Lower tier local authority	22/03/2020	1			25			11.4
Rochdale	E08000005	Lower tier local authority	21/03/2020	6			24			10.9
Rochdale	E08000005	Lower tier local authority	20/03/2020	3			18			8.2
Rochdale	E08000005	Lower tier local authority	19/03/2020	1			15			6.8
Rochdale	E08000005	Lower tier local authority	18/03/2020	1			14			6.4
Rochdale	E08000005	Lower tier local authority	17/03/2020	5			13			5.9
Rochdale	E08000005	Lower tier local authority	16/03/2020	3			8			3.6
Rochdale	E08000005	Lower tier local authority	15/03/2020	1			5			2.3
Rochdale	E08000005	Lower tier local authority	13/03/2020	1			4			1.8
Rochdale	E08000005	Lower tier local authority	11/03/2020	1			3			1.4
Rochdale	E08000005	Lower tier local authority	10/03/2020	1			2			0.9
Rochdale	E08000005	Lower tier local authority	09/03/2020	1			1			0.5
Rochford	E07000075	Lower tier local authority	18/05/2020	0			159			182.8
Rochford	E07000075	Lower tier local authority	15/05/2020	1			159			182.8
Rochford	E07000075	Lower tier local authority	14/05/2020	1			158			181.6
Rochford	E07000075	Lower tier local authority	13/05/2020	4			157			180.5
Rochford	E07000075	Lower tier local authority	11/05/2020	1			153			175.9
Rochford	E07000075	Lower tier local authority	10/05/2020	2			152			174.8
Rochford	E07000075	Lower tier local authority	09/05/2020	6			150			172.5
Rochford	E07000075	Lower tier local authority	08/05/2020	3			144			165.6
Rochford	E07000075	Lower tier local authority	07/05/2020	3			141			162.1
Rochford	E07000075	Lower tier local authority	06/05/2020	3			138			158.7
Rochford	E07000075	Lower tier local authority	05/05/2020	1			135			155.2
Rochford	E07000075	Lower tier local authority	04/05/2020	3			134			154.1
Rochford	E07000075	Lower tier local authority	02/05/2020	1			131			150.6
Rochford	E07000075	Lower tier local authority	01/05/2020	3			130			149.5
Rochford	E07000075	Lower tier local authority	30/04/2020	2			127			146
Rochford	E07000075	Lower tier local authority	29/04/2020	3			125			143.7
Rochford	E07000075	Lower tier local authority	28/04/2020	2			122			140.3
Rochford	E07000075	Lower tier local authority	27/04/2020	1			120			138

Reported Cases up to 18 May 2020

Area name	Area code	Area type	Specimen date	Daily lab-confirmed cases	Previously reported daily cases	Change in daily cases	Cumulative lab-confirmed cases	Previously reported cumulative cases	Change in cumulative cases	Cumulative lab-confirmed cases rate
Rochford	E07000075	Lower tier local authority	26/04/2020	2			119			136.8
Rochford	E07000075	Lower tier local authority	25/04/2020	4			117			134.5
Rochford	E07000075	Lower tier local authority	24/04/2020	3			113			129.9
Rochford	E07000075	Lower tier local authority	23/04/2020	3			110			126.5
Rochford	E07000075	Lower tier local authority	22/04/2020	4			107			123
Rochford	E07000075	Lower tier local authority	21/04/2020	1			103			118.4
Rochford	E07000075	Lower tier local authority	20/04/2020	1			102			117.3
Rochford	E07000075	Lower tier local authority	19/04/2020	2			101			116.1
Rochford	E07000075	Lower tier local authority	18/04/2020	1			99			113.8
Rochford	E07000075	Lower tier local authority	17/04/2020	3			98			112.7
Rochford	E07000075	Lower tier local authority	16/04/2020	2			95			109.2
Rochford	E07000075	Lower tier local authority	14/04/2020	2			93			106.9
Rochford	E07000075	Lower tier local authority	13/04/2020	3			91			104.6
Rochford	E07000075	Lower tier local authority	12/04/2020	2			88			101.2
Rochford	E07000075	Lower tier local authority	11/04/2020	3			86			98.9
Rochford	E07000075	Lower tier local authority	10/04/2020	3			83			95.4
Rochford	E07000075	Lower tier local authority	09/04/2020	2			80			92
Rochford	E07000075	Lower tier local authority	08/04/2020	2			78			89.7
Rochford	E07000075	Lower tier local authority	07/04/2020	4			76			87.4
Rochford	E07000075	Lower tier local authority	06/04/2020	7			72			82.8
Rochford	E07000075	Lower tier local authority	05/04/2020	4			65			74.7
Rochford	E07000075	Lower tier local authority	04/04/2020	6			61			70.1
Rochford	E07000075	Lower tier local authority	03/04/2020	7			55			63.2
Rochford	E07000075	Lower tier local authority	02/04/2020	10			48			55.2
Rochford	E07000075	Lower tier local authority	01/04/2020	7			38			43.7
Rochford	E07000075	Lower tier local authority	31/03/2020	5			31			35.6
Rochford	E07000075	Lower tier local authority	30/03/2020	1			26			29.9
Rochford	E07000075	Lower tier local authority	29/03/2020	5			25			28.7
Rochford	E07000075	Lower tier local authority	28/03/2020	3			20			23
Rochford	E07000075	Lower tier local authority	27/03/2020	3			17			19.5
Rochford	E07000075	Lower tier local authority	26/03/2020	3			14			16.1
Rochford	E07000075	Lower tier local authority	25/03/2020	7			11			12.6
Rochford	E07000075	Lower tier local authority	24/03/2020	1			4			4.6
Rochford	E07000075	Lower tier local authority	23/03/2020	1			3			3.4
Rochford	E07000075	Lower tier local authority	22/03/2020	1			2			2.3
Rochford	E07000075	Lower tier local authority	21/03/2020	1			1			1.1
Rossendale	E07000125	Lower tier local authority	18/05/2020	0			169			238.4
Rossendale	E07000125	Lower tier local authority	16/05/2020	1			169			238.4
Rossendale	E07000125	Lower tier local authority	14/05/2020	1			168			237
Rossendale	E07000125	Lower tier local authority	13/05/2020	1			167			235.6
Rossendale	E07000125	Lower tier local authority	12/05/2020	1			166			234.1
Rossendale	E07000125	Lower tier local authority	11/05/2020	2			165			232.7
Rossendale	E07000125	Lower tier local authority	09/05/2020	2			163			229.9
Rossendale	E07000125	Lower tier local authority	08/05/2020	2			161			227.1
Rossendale	E07000125	Lower tier local authority	07/05/2020	1			159			224.3
Rossendale	E07000125	Lower tier local authority	06/05/2020	7			158			222.9
Rossendale	E07000125	Lower tier local authority	05/05/2020	2			151			213
Rossendale	E07000125	Lower tier local authority	04/05/2020	4			149			210.2
Rossendale	E07000125	Lower tier local authority	03/05/2020	2			145			204.5
Rossendale	E07000125	Lower tier local authority	02/05/2020	1			143			201.7
Rossendale	E07000125	Lower tier local authority	01/05/2020	8			142			200.3
Rossendale	E07000125	Lower tier local authority	30/04/2020	10			134			189
Rossendale	E07000125	Lower tier local authority	29/04/2020	3			124			174.9

Reported Cases up to 18 May 2020

Area name	Area code	Area type	Specimen date	Daily lab-confirmed cases	Previously reported daily cases	Change in daily cases	Cumulative lab-confirmed cases	Previously reported cumulative cases	Change in cumulative cases	Cumulative lab-confirmed cases rate
Rossendale	E07000125	Lower tier local authority	28/04/2020	3			121			170.7
Rossendale	E07000125	Lower tier local authority	26/04/2020	1			118			166.4
Rossendale	E07000125	Lower tier local authority	25/04/2020	3			117			165
Rossendale	E07000125	Lower tier local authority	24/04/2020	1			114			160.8
Rossendale	E07000125	Lower tier local authority	23/04/2020	10			113			159.4
Rossendale	E07000125	Lower tier local authority	22/04/2020	5			103			145.3
Rossendale	E07000125	Lower tier local authority	21/04/2020	7			98			138.2
Rossendale	E07000125	Lower tier local authority	20/04/2020	1			91			128.4
Rossendale	E07000125	Lower tier local authority	19/04/2020	2			90			126.9
Rossendale	E07000125	Lower tier local authority	18/04/2020	7			88			124.1
Rossendale	E07000125	Lower tier local authority	17/04/2020	5			81			114.3
Rossendale	E07000125	Lower tier local authority	16/04/2020	7			76			107.2
Rossendale	E07000125	Lower tier local authority	15/04/2020	5			69			97.3
Rossendale	E07000125	Lower tier local authority	14/04/2020	2			64			90.3
Rossendale	E07000125	Lower tier local authority	13/04/2020	7			62			87.5
Rossendale	E07000125	Lower tier local authority	12/04/2020	2			55			77.6
Rossendale	E07000125	Lower tier local authority	11/04/2020	7			53			74.8
Rossendale	E07000125	Lower tier local authority	10/04/2020	2			46			64.9
Rossendale	E07000125	Lower tier local authority	09/04/2020	2			44			62.1
Rossendale	E07000125	Lower tier local authority	08/04/2020	5			42			59.2
Rossendale	E07000125	Lower tier local authority	07/04/2020	6			37			52.2
Rossendale	E07000125	Lower tier local authority	05/04/2020	1			31			43.7
Rossendale	E07000125	Lower tier local authority	04/04/2020	3			30			42.3
Rossendale	E07000125	Lower tier local authority	03/04/2020	5			27			38.1
Rossendale	E07000125	Lower tier local authority	02/04/2020	3			22			31
Rossendale	E07000125	Lower tier local authority	01/04/2020	2			19			26.8
Rossendale	E07000125	Lower tier local authority	31/03/2020	2			17			24
Rossendale	E07000125	Lower tier local authority	30/03/2020	5			15			21.2
Rossendale	E07000125	Lower tier local authority	29/03/2020	2			10			14.1
Rossendale	E07000125	Lower tier local authority	28/03/2020	1			8			11.3
Rossendale	E07000125	Lower tier local authority	26/03/2020	1			7			9.9
Rossendale	E07000125	Lower tier local authority	25/03/2020	2			6			8.5
Rossendale	E07000125	Lower tier local authority	23/03/2020	3			4			5.6
Rossendale	E07000125	Lower tier local authority	20/03/2020	1			1			1.4
Rother	E07000064	Lower tier local authority	18/05/2020	0			87			91
Rother	E07000064	Lower tier local authority	17/05/2020	1			87			91
Rother	E07000064	Lower tier local authority	14/05/2020	1			86			89.9
Rother	E07000064	Lower tier local authority	07/05/2020	1			85			88.9
Rother	E07000064	Lower tier local authority	06/05/2020	1			84			87.8
Rother	E07000064	Lower tier local authority	05/05/2020	1			83			86.8
Rother	E07000064	Lower tier local authority	30/04/2020	5			82			85.7
Rother	E07000064	Lower tier local authority	28/04/2020	4			77			80.5
Rother	E07000064	Lower tier local authority	27/04/2020	1			73			76.3
Rother	E07000064	Lower tier local authority	26/04/2020	1			72			75.3
Rother	E07000064	Lower tier local authority	25/04/2020	1			71			74.2
Rother	E07000064	Lower tier local authority	24/04/2020	2			70			73.2
Rother	E07000064	Lower tier local authority	23/04/2020	3			68			71.1
Rother	E07000064	Lower tier local authority	22/04/2020	2			65			68
Rother	E07000064	Lower tier local authority	21/04/2020	2			63			65.9
Rother	E07000064	Lower tier local authority	20/04/2020	1			61			63.8
Rother	E07000064	Lower tier local authority	19/04/2020	4			60			62.7
Rother	E07000064	Lower tier local authority	18/04/2020	1			56			58.5
Rother	E07000064	Lower tier local authority	17/04/2020	2			55			57.5

Reported Cases up to 18 May 2020

Area name	Area code	Area type	Specimen date	Daily lab-confirmed cases	Previously reported daily cases	Change in daily cases	Cumulative lab-confirmed cases	Previously reported cumulative cases	Change in cumulative cases	Cumulative lab-confirmed cases rate
Rother	E07000064	Lower tier local authority	14/04/2020	1			53			55.4
Rother	E07000064	Lower tier local authority	13/04/2020	2			52			54.4
Rother	E07000064	Lower tier local authority	11/04/2020	2			50			52.3
Rother	E07000064	Lower tier local authority	10/04/2020	2			48			50.2
Rother	E07000064	Lower tier local authority	08/04/2020	3			46			48.1
Rother	E07000064	Lower tier local authority	07/04/2020	3			43			45
Rother	E07000064	Lower tier local authority	06/04/2020	6			40			41.8
Rother	E07000064	Lower tier local authority	05/04/2020	1			34			35.5
Rother	E07000064	Lower tier local authority	04/04/2020	4			33			34.5
Rother	E07000064	Lower tier local authority	03/04/2020	3			29			30.3
Rother	E07000064	Lower tier local authority	02/04/2020	1			26			27.2
Rother	E07000064	Lower tier local authority	01/04/2020	5			25			26.1
Rother	E07000064	Lower tier local authority	31/03/2020	3			20			20.9
Rother	E07000064	Lower tier local authority	30/03/2020	2			17			17.8
Rother	E07000064	Lower tier local authority	29/03/2020	3			15			15.7
Rother	E07000064	Lower tier local authority	28/03/2020	1			12			12.5
Rother	E07000064	Lower tier local authority	27/03/2020	2			11			11.5
Rother	E07000064	Lower tier local authority	26/03/2020	2			9			9.4
Rother	E07000064	Lower tier local authority	25/03/2020	2			7			7.3
Rother	E07000064	Lower tier local authority	24/03/2020	1			5			5.2
Rother	E07000064	Lower tier local authority	22/03/2020	1			4			4.2
Rother	E07000064	Lower tier local authority	19/03/2020	2			3			3.1
Rother	E07000064	Lower tier local authority	17/03/2020	1			1			1
Rotherham	E08000018	Lower tier local authority	18/05/2020	1			862			325.7
Rotherham	E08000018	Lower tier local authority	17/05/2020	2			861			325.3
Rotherham	E08000018	Lower tier local authority	16/05/2020	1			859			324.6
Rotherham	E08000018	Lower tier local authority	15/05/2020	2			858			324.2
Rotherham	E08000018	Lower tier local authority	14/05/2020	3			856			323.4
Rotherham	E08000018	Lower tier local authority	13/05/2020	8			853			322.3
Rotherham	E08000018	Lower tier local authority	12/05/2020	8			845			319.3
Rotherham	E08000018	Lower tier local authority	11/05/2020	9			837			316.2
Rotherham	E08000018	Lower tier local authority	10/05/2020	3			828			312.8
Rotherham	E08000018	Lower tier local authority	09/05/2020	5			825			311.7
Rotherham	E08000018	Lower tier local authority	08/05/2020	7			820			309.8
Rotherham	E08000018	Lower tier local authority	07/05/2020	11			813			307.2
Rotherham	E08000018	Lower tier local authority	06/05/2020	6			802			303
Rotherham	E08000018	Lower tier local authority	05/05/2020	12			796			300.8
Rotherham	E08000018	Lower tier local authority	04/05/2020	5			784			296.2
Rotherham	E08000018	Lower tier local authority	03/05/2020	5			779			294.3
Rotherham	E08000018	Lower tier local authority	02/05/2020	13			774			292.4
Rotherham	E08000018	Lower tier local authority	01/05/2020	11			761			287.5
Rotherham	E08000018	Lower tier local authority	30/04/2020	16			750			283.4
Rotherham	E08000018	Lower tier local authority	29/04/2020	20			734			277.3
Rotherham	E08000018	Lower tier local authority	28/04/2020	15			714			269.8
Rotherham	E08000018	Lower tier local authority	27/04/2020	29			699			264.1
Rotherham	E08000018	Lower tier local authority	26/04/2020	9			670			253.1
Rotherham	E08000018	Lower tier local authority	25/04/2020	13			661			249.7
Rotherham	E08000018	Lower tier local authority	24/04/2020	23			648			244.8
Rotherham	E08000018	Lower tier local authority	23/04/2020	20			625			236.1
Rotherham	E08000018	Lower tier local authority	22/04/2020	22			605			228.6
Rotherham	E08000018	Lower tier local authority	21/04/2020	19			583			220.3
Rotherham	E08000018	Lower tier local authority	20/04/2020	19			564			213.1
Rotherham	E08000018	Lower tier local authority	19/04/2020	18			545			205.9

Reported Cases up to 18 May 2020

Area name	Area code	Area type	Specimen date	Daily lab-confirmed cases	Previously reported daily cases	Change in daily cases	Cumulative lab-confirmed cases	Previously reported cumulative cases	Change in cumulative cases	Cumulative lab-confirmed cases rate
Rotherham	E08000018	Lower tier local authority	18/04/2020	22			527			199.1
Rotherham	E08000018	Lower tier local authority	17/04/2020	21			505			190.8
Rotherham	E08000018	Lower tier local authority	16/04/2020	14			484			182.9
Rotherham	E08000018	Lower tier local authority	15/04/2020	29			470			177.6
Rotherham	E08000018	Lower tier local authority	14/04/2020	20			441			166.6
Rotherham	E08000018	Lower tier local authority	13/04/2020	35			421			159.1
Rotherham	E08000018	Lower tier local authority	12/04/2020	26			386			145.8
Rotherham	E08000018	Lower tier local authority	11/04/2020	10			360			136
Rotherham	E08000018	Lower tier local authority	10/04/2020	22			350			132.2
Rotherham	E08000018	Lower tier local authority	09/04/2020	19			328			123.9
Rotherham	E08000018	Lower tier local authority	08/04/2020	21			309			116.7
Rotherham	E08000018	Lower tier local authority	07/04/2020	21			288			108.8
Rotherham	E08000018	Lower tier local authority	06/04/2020	8			267			100.9
Rotherham	E08000018	Lower tier local authority	05/04/2020	9			259			97.9
Rotherham	E08000018	Lower tier local authority	04/04/2020	11			250			94.5
Rotherham	E08000018	Lower tier local authority	03/04/2020	18			239			90.3
Rotherham	E08000018	Lower tier local authority	02/04/2020	15			221			83.5
Rotherham	E08000018	Lower tier local authority	01/04/2020	22			206			77.8
Rotherham	E08000018	Lower tier local authority	31/03/2020	29			184			69.5
Rotherham	E08000018	Lower tier local authority	30/03/2020	27			155			58.6
Rotherham	E08000018	Lower tier local authority	29/03/2020	27			128			48.4
Rotherham	E08000018	Lower tier local authority	28/03/2020	16			101			38.2
Rotherham	E08000018	Lower tier local authority	27/03/2020	10			85			32.1
Rotherham	E08000018	Lower tier local authority	26/03/2020	16			75			28.3
Rotherham	E08000018	Lower tier local authority	25/03/2020	9			59			22.3
Rotherham	E08000018	Lower tier local authority	24/03/2020	12			50			18.9
Rotherham	E08000018	Lower tier local authority	23/03/2020	10			38			14.4
Rotherham	E08000018	Lower tier local authority	22/03/2020	9			28			10.6
Rotherham	E08000018	Lower tier local authority	21/03/2020	4			19			7.2
Rotherham	E08000018	Lower tier local authority	20/03/2020	3			15			5.7
Rotherham	E08000018	Lower tier local authority	19/03/2020	2			12			4.5
Rotherham	E08000018	Lower tier local authority	18/03/2020	2			10			3.8
Rotherham	E08000018	Lower tier local authority	17/03/2020	2			8			3
Rotherham	E08000018	Lower tier local authority	16/03/2020	1			6			2.3
Rotherham	E08000018	Lower tier local authority	13/03/2020	1			5			1.9
Rotherham	E08000018	Lower tier local authority	10/03/2020	1			4			1.5
Rotherham	E08000018	Lower tier local authority	09/03/2020	2			3			1.1
Rotherham	E08000018	Lower tier local authority	02/03/2020	1			1			0.4
Rugby	E07000220	Lower tier local authority	18/05/2020	0			178			166.1
Rugby	E07000220	Lower tier local authority	14/05/2020	2			178			166.1
Rugby	E07000220	Lower tier local authority	13/05/2020	1			176			164.2
Rugby	E07000220	Lower tier local authority	11/05/2020	1			175			163.3
Rugby	E07000220	Lower tier local authority	10/05/2020	1			174			162.3
Rugby	E07000220	Lower tier local authority	08/05/2020	1			173			161.4
Rugby	E07000220	Lower tier local authority	07/05/2020	1			172			160.5
Rugby	E07000220	Lower tier local authority	06/05/2020	3			171			159.5
Rugby	E07000220	Lower tier local authority	05/05/2020	4			168			156.7
Rugby	E07000220	Lower tier local authority	04/05/2020	2			164			153
Rugby	E07000220	Lower tier local authority	03/05/2020	1			162			151.1
Rugby	E07000220	Lower tier local authority	02/05/2020	3			161			150.2
Rugby	E07000220	Lower tier local authority	01/05/2020	2			158			147.4
Rugby	E07000220	Lower tier local authority	30/04/2020	5			156			145.5
Rugby	E07000220	Lower tier local authority	29/04/2020	1			151			140.9

Reported Cases up to 18 May 2020

Area name	Area code	Area type	Specimen date	Daily lab-confirmed cases	Previously reported daily cases	Change in daily cases	Cumulative lab-confirmed cases	Previously reported cumulative cases	Change in cumulative cases	Cumulative lab-confirmed cases rate
Rugby	E07000220	Lower tier local authority	27/04/2020	8			150			139.9
Rugby	E07000220	Lower tier local authority	26/04/2020	8			142			132.5
Rugby	E07000220	Lower tier local authority	25/04/2020	3			134			125
Rugby	E07000220	Lower tier local authority	24/04/2020	3			131			122.2
Rugby	E07000220	Lower tier local authority	23/04/2020	2			128			119.4
Rugby	E07000220	Lower tier local authority	22/04/2020	8			126			117.5
Rugby	E07000220	Lower tier local authority	21/04/2020	1			118			110.1
Rugby	E07000220	Lower tier local authority	20/04/2020	4			117			109.1
Rugby	E07000220	Lower tier local authority	19/04/2020	3			113			105.4
Rugby	E07000220	Lower tier local authority	18/04/2020	6			110			102.6
Rugby	E07000220	Lower tier local authority	17/04/2020	6			104			97
Rugby	E07000220	Lower tier local authority	16/04/2020	5			98			91.4
Rugby	E07000220	Lower tier local authority	15/04/2020	1			93			86.8
Rugby	E07000220	Lower tier local authority	14/04/2020	1			92			85.8
Rugby	E07000220	Lower tier local authority	13/04/2020	2			91			84.9
Rugby	E07000220	Lower tier local authority	12/04/2020	5			89			83
Rugby	E07000220	Lower tier local authority	11/04/2020	4			84			78.4
Rugby	E07000220	Lower tier local authority	10/04/2020	3			80			74.6
Rugby	E07000220	Lower tier local authority	09/04/2020	7			77			71.8
Rugby	E07000220	Lower tier local authority	08/04/2020	3			70			65.3
Rugby	E07000220	Lower tier local authority	07/04/2020	6			67			62.5
Rugby	E07000220	Lower tier local authority	06/04/2020	6			61			56.9
Rugby	E07000220	Lower tier local authority	05/04/2020	1			55			51.3
Rugby	E07000220	Lower tier local authority	04/04/2020	5			54			50.4
Rugby	E07000220	Lower tier local authority	03/04/2020	11			49			45.7
Rugby	E07000220	Lower tier local authority	02/04/2020	2			38			35.4
Rugby	E07000220	Lower tier local authority	01/04/2020	2			36			33.6
Rugby	E07000220	Lower tier local authority	31/03/2020	1			34			31.7
Rugby	E07000220	Lower tier local authority	30/03/2020	3			33			30.8
Rugby	E07000220	Lower tier local authority	29/03/2020	4			30			28
Rugby	E07000220	Lower tier local authority	28/03/2020	4			26			24.3
Rugby	E07000220	Lower tier local authority	27/03/2020	1			22			20.5
Rugby	E07000220	Lower tier local authority	26/03/2020	1			21			19.6
Rugby	E07000220	Lower tier local authority	25/03/2020	3			20			18.7
Rugby	E07000220	Lower tier local authority	24/03/2020	1			17			15.9
Rugby	E07000220	Lower tier local authority	23/03/2020	1			16			14.9
Rugby	E07000220	Lower tier local authority	22/03/2020	1			15			14
Rugby	E07000220	Lower tier local authority	21/03/2020	2			14			13.1
Rugby	E07000220	Lower tier local authority	20/03/2020	4			12			11.2
Rugby	E07000220	Lower tier local authority	18/03/2020	3			8			7.5
Rugby	E07000220	Lower tier local authority	13/03/2020	1			5			4.7
Rugby	E07000220	Lower tier local authority	12/03/2020	1			4			3.7
Rugby	E07000220	Lower tier local authority	10/03/2020	1			3			2.8
Rugby	E07000220	Lower tier local authority	04/03/2020	1			2			1.9
Rugby	E07000220	Lower tier local authority	02/03/2020	1			1			0.9
Runnymede	E07000212	Lower tier local authority	18/05/2020	0			185			210.2
Runnymede	E07000212	Lower tier local authority	16/05/2020	2			185			210.2
Runnymede	E07000212	Lower tier local authority	15/05/2020	1			183			208
Runnymede	E07000212	Lower tier local authority	14/05/2020	1			182			206.8
Runnymede	E07000212	Lower tier local authority	10/05/2020	3			181			205.7
Runnymede	E07000212	Lower tier local authority	09/05/2020	1			178			202.3
Runnymede	E07000212	Lower tier local authority	07/05/2020	1			177			201.1
Runnymede	E07000212	Lower tier local authority	06/05/2020	2			176			200

Reported Cases up to 18 May 2020

Area name	Area code	Area type	Specimen date	Daily lab-confirmed cases	Previously reported daily cases	Change in daily cases	Cumulative lab-confirmed cases	Previously reported cumulative cases	Change in cumulative cases	Cumulative lab-confirmed cases rate
Runnymede	E07000212	Lower tier local authority	04/05/2020	5			174			197.7
Runnymede	E07000212	Lower tier local authority	03/05/2020	1			169			192
Runnymede	E07000212	Lower tier local authority	02/05/2020	1			168			190.9
Runnymede	E07000212	Lower tier local authority	01/05/2020	2			167			189.8
Runnymede	E07000212	Lower tier local authority	30/04/2020	2			165			187.5
Runnymede	E07000212	Lower tier local authority	29/04/2020	1			163			185.2
Runnymede	E07000212	Lower tier local authority	28/04/2020	1			162			184.1
Runnymede	E07000212	Lower tier local authority	27/04/2020	3			161			183
Runnymede	E07000212	Lower tier local authority	25/04/2020	1			158			179.5
Runnymede	E07000212	Lower tier local authority	24/04/2020	8			157			178.4
Runnymede	E07000212	Lower tier local authority	23/04/2020	7			149			169.3
Runnymede	E07000212	Lower tier local authority	22/04/2020	2			142			161.4
Runnymede	E07000212	Lower tier local authority	21/04/2020	7			140			159.1
Runnymede	E07000212	Lower tier local authority	20/04/2020	4			133			151.1
Runnymede	E07000212	Lower tier local authority	18/04/2020	1			129			146.6
Runnymede	E07000212	Lower tier local authority	17/04/2020	5			128			145.5
Runnymede	E07000212	Lower tier local authority	16/04/2020	6			123			139.8
Runnymede	E07000212	Lower tier local authority	15/04/2020	5			117			133
Runnymede	E07000212	Lower tier local authority	14/04/2020	6			112			127.3
Runnymede	E07000212	Lower tier local authority	13/04/2020	3			106			120.5
Runnymede	E07000212	Lower tier local authority	12/04/2020	4			103			117
Runnymede	E07000212	Lower tier local authority	11/04/2020	6			99			112.5
Runnymede	E07000212	Lower tier local authority	10/04/2020	8			93			105.7
Runnymede	E07000212	Lower tier local authority	09/04/2020	3			85			96.6
Runnymede	E07000212	Lower tier local authority	08/04/2020	7			82			93.2
Runnymede	E07000212	Lower tier local authority	07/04/2020	6			75			85.2
Runnymede	E07000212	Lower tier local authority	06/04/2020	5			69			78.4
Runnymede	E07000212	Lower tier local authority	05/04/2020	1			64			72.7
Runnymede	E07000212	Lower tier local authority	04/04/2020	1			63			71.6
Runnymede	E07000212	Lower tier local authority	03/04/2020	3			62			70.5
Runnymede	E07000212	Lower tier local authority	02/04/2020	3			59			67
Runnymede	E07000212	Lower tier local authority	01/04/2020	9			56			63.6
Runnymede	E07000212	Lower tier local authority	31/03/2020	1			47			53.4
Runnymede	E07000212	Lower tier local authority	30/03/2020	8			46			52.3
Runnymede	E07000212	Lower tier local authority	29/03/2020	3			38			43.2
Runnymede	E07000212	Lower tier local authority	28/03/2020	4			35			39.8
Runnymede	E07000212	Lower tier local authority	27/03/2020	6			31			35.2
Runnymede	E07000212	Lower tier local authority	26/03/2020	6			25			28.4
Runnymede	E07000212	Lower tier local authority	25/03/2020	1			19			21.6
Runnymede	E07000212	Lower tier local authority	23/03/2020	1			18			20.5
Runnymede	E07000212	Lower tier local authority	22/03/2020	2			17			19.3
Runnymede	E07000212	Lower tier local authority	21/03/2020	1			15			17
Runnymede	E07000212	Lower tier local authority	20/03/2020	1			14			15.9
Runnymede	E07000212	Lower tier local authority	19/03/2020	1			13			14.8
Runnymede	E07000212	Lower tier local authority	18/03/2020	3			12			13.6
Runnymede	E07000212	Lower tier local authority	17/03/2020	4			9			10.2
Runnymede	E07000212	Lower tier local authority	16/03/2020	1			5			5.7
Runnymede	E07000212	Lower tier local authority	15/03/2020	1			4			4.5
Runnymede	E07000212	Lower tier local authority	14/03/2020	1			3			3.4
Runnymede	E07000212	Lower tier local authority	12/03/2020	1			2			2.3
Runnymede	E07000212	Lower tier local authority	09/03/2020	1			1			1.1
Rushcliffe	E07000176	Lower tier local authority	18/05/2020	1			182			154.7
Rushcliffe	E07000176	Lower tier local authority	17/05/2020	1			181			153.8

Reported Cases up to 18 May 2020

Area name	Area code	Area type	Specimen date	Daily lab-confirmed cases	Previously reported daily cases	Change in daily cases	Cumulative lab-confirmed cases	Previously reported cumulative cases	Change in cumulative cases	Cumulative lab-confirmed cases rate
Rushcliffe	E07000176	Lower tier local authority	16/05/2020	1			180			153
Rushcliffe	E07000176	Lower tier local authority	15/05/2020	5			179			152.1
Rushcliffe	E07000176	Lower tier local authority	14/05/2020	2			174			147.9
Rushcliffe	E07000176	Lower tier local authority	13/05/2020	4			172			146.2
Rushcliffe	E07000176	Lower tier local authority	12/05/2020	3			168			142.8
Rushcliffe	E07000176	Lower tier local authority	11/05/2020	3			165			140.2
Rushcliffe	E07000176	Lower tier local authority	10/05/2020	1			162			137.7
Rushcliffe	E07000176	Lower tier local authority	08/05/2020	1			161			136.8
Rushcliffe	E07000176	Lower tier local authority	07/05/2020	4			160			136
Rushcliffe	E07000176	Lower tier local authority	06/05/2020	1			156			132.6
Rushcliffe	E07000176	Lower tier local authority	05/05/2020	2			155			131.7
Rushcliffe	E07000176	Lower tier local authority	03/05/2020	1			153			130
Rushcliffe	E07000176	Lower tier local authority	01/05/2020	1			152			129.2
Rushcliffe	E07000176	Lower tier local authority	30/04/2020	1			151			128.3
Rushcliffe	E07000176	Lower tier local authority	29/04/2020	1			150			127.5
Rushcliffe	E07000176	Lower tier local authority	28/04/2020	7			149			126.6
Rushcliffe	E07000176	Lower tier local authority	27/04/2020	3			142			120.7
Rushcliffe	E07000176	Lower tier local authority	25/04/2020	3			139			118.1
Rushcliffe	E07000176	Lower tier local authority	24/04/2020	3			136			115.6
Rushcliffe	E07000176	Lower tier local authority	23/04/2020	3			133			113
Rushcliffe	E07000176	Lower tier local authority	22/04/2020	2			130			110.5
Rushcliffe	E07000176	Lower tier local authority	21/04/2020	2			128			108.8
Rushcliffe	E07000176	Lower tier local authority	20/04/2020	4			126			107.1
Rushcliffe	E07000176	Lower tier local authority	19/04/2020	2			122			103.7
Rushcliffe	E07000176	Lower tier local authority	18/04/2020	2			120			102
Rushcliffe	E07000176	Lower tier local authority	17/04/2020	2			118			100.3
Rushcliffe	E07000176	Lower tier local authority	16/04/2020	11			116			98.6
Rushcliffe	E07000176	Lower tier local authority	15/04/2020	1			105			89.2
Rushcliffe	E07000176	Lower tier local authority	14/04/2020	4			104			88.4
Rushcliffe	E07000176	Lower tier local authority	13/04/2020	5			100			85
Rushcliffe	E07000176	Lower tier local authority	12/04/2020	1			95			80.7
Rushcliffe	E07000176	Lower tier local authority	11/04/2020	4			94			79.9
Rushcliffe	E07000176	Lower tier local authority	10/04/2020	1			90			76.5
Rushcliffe	E07000176	Lower tier local authority	09/04/2020	5			89			75.6
Rushcliffe	E07000176	Lower tier local authority	08/04/2020	3			84			71.4
Rushcliffe	E07000176	Lower tier local authority	07/04/2020	8			81			68.8
Rushcliffe	E07000176	Lower tier local authority	06/04/2020	3			73			62
Rushcliffe	E07000176	Lower tier local authority	05/04/2020	2			70			59.5
Rushcliffe	E07000176	Lower tier local authority	04/04/2020	2			68			57.8
Rushcliffe	E07000176	Lower tier local authority	03/04/2020	12			66			56.1
Rushcliffe	E07000176	Lower tier local authority	02/04/2020	1			54			45.9
Rushcliffe	E07000176	Lower tier local authority	01/04/2020	3			53			45
Rushcliffe	E07000176	Lower tier local authority	31/03/2020	7			50			42.5
Rushcliffe	E07000176	Lower tier local authority	30/03/2020	4			43			36.5
Rushcliffe	E07000176	Lower tier local authority	29/03/2020	7			39			33.1
Rushcliffe	E07000176	Lower tier local authority	28/03/2020	2			32			27.2
Rushcliffe	E07000176	Lower tier local authority	27/03/2020	4			30			25.5
Rushcliffe	E07000176	Lower tier local authority	26/03/2020	9			26			22.1
Rushcliffe	E07000176	Lower tier local authority	25/03/2020	4			17			14.4
Rushcliffe	E07000176	Lower tier local authority	24/03/2020	1			13			11
Rushcliffe	E07000176	Lower tier local authority	23/03/2020	2			12			10.2
Rushcliffe	E07000176	Lower tier local authority	20/03/2020	1			10			8.5
Rushcliffe	E07000176	Lower tier local authority	19/03/2020	1			9			7.6

Reported Cases up to 18 May 2020

Area name	Area code	Area type	Specimen date	Daily lab-confirmed cases	Previously reported daily cases	Change in daily cases	Cumulative lab-confirmed cases	Previously reported cumulative cases	Change in cumulative cases	Cumulative lab-confirmed cases rate
Rushcliffe	E07000176	Lower tier local authority	18/03/2020	1			8			6.8
Rushcliffe	E07000176	Lower tier local authority	17/03/2020	2			7			5.9
Rushcliffe	E07000176	Lower tier local authority	16/03/2020	1			5			4.2
Rushcliffe	E07000176	Lower tier local authority	14/03/2020	1			4			3.4
Rushcliffe	E07000176	Lower tier local authority	13/03/2020	2			3			2.5
Rushcliffe	E07000176	Lower tier local authority	12/03/2020	1			1			0.8
Rushmoor	E07000092	Lower tier local authority	18/05/2020	0			367			385.7
Rushmoor	E07000092	Lower tier local authority	17/05/2020	1			367			385.7
Rushmoor	E07000092	Lower tier local authority	16/05/2020	1			366			384.7
Rushmoor	E07000092	Lower tier local authority	14/05/2020	2			365			383.6
Rushmoor	E07000092	Lower tier local authority	13/05/2020	3			363			381.5
Rushmoor	E07000092	Lower tier local authority	12/05/2020	1			360			378.4
Rushmoor	E07000092	Lower tier local authority	11/05/2020	2			359			377.3
Rushmoor	E07000092	Lower tier local authority	10/05/2020	1			357			375.2
Rushmoor	E07000092	Lower tier local authority	09/05/2020	2			356			374.2
Rushmoor	E07000092	Lower tier local authority	07/05/2020	3			354			372.1
Rushmoor	E07000092	Lower tier local authority	06/05/2020	1			351			368.9
Rushmoor	E07000092	Lower tier local authority	03/05/2020	4			350			367.9
Rushmoor	E07000092	Lower tier local authority	02/05/2020	2			346			363.7
Rushmoor	E07000092	Lower tier local authority	01/05/2020	3			344			361.6
Rushmoor	E07000092	Lower tier local authority	30/04/2020	16			341			358.4
Rushmoor	E07000092	Lower tier local authority	29/04/2020	8			325			341.6
Rushmoor	E07000092	Lower tier local authority	28/04/2020	2			317			333.2
Rushmoor	E07000092	Lower tier local authority	27/04/2020	2			315			331.1
Rushmoor	E07000092	Lower tier local authority	26/04/2020	5			313			329
Rushmoor	E07000092	Lower tier local authority	25/04/2020	3			308			323.7
Rushmoor	E07000092	Lower tier local authority	24/04/2020	6			305			320.6
Rushmoor	E07000092	Lower tier local authority	23/04/2020	8			299			314.3
Rushmoor	E07000092	Lower tier local authority	22/04/2020	6			291			305.9
Rushmoor	E07000092	Lower tier local authority	21/04/2020	13			285			299.6
Rushmoor	E07000092	Lower tier local authority	20/04/2020	17			272			285.9
Rushmoor	E07000092	Lower tier local authority	19/04/2020	5			255			268
Rushmoor	E07000092	Lower tier local authority	18/04/2020	9			250			262.8
Rushmoor	E07000092	Lower tier local authority	17/04/2020	9			241			253.3
Rushmoor	E07000092	Lower tier local authority	16/04/2020	9			232			243.8
Rushmoor	E07000092	Lower tier local authority	15/04/2020	13			223			234.4
Rushmoor	E07000092	Lower tier local authority	14/04/2020	15			210			220.7
Rushmoor	E07000092	Lower tier local authority	13/04/2020	12			195			205
Rushmoor	E07000092	Lower tier local authority	12/04/2020	18			183			192.3
Rushmoor	E07000092	Lower tier local authority	11/04/2020	14			165			173.4
Rushmoor	E07000092	Lower tier local authority	10/04/2020	13			151			158.7
Rushmoor	E07000092	Lower tier local authority	09/04/2020	7			138			145
Rushmoor	E07000092	Lower tier local authority	08/04/2020	5			131			137.7
Rushmoor	E07000092	Lower tier local authority	07/04/2020	17			126			132.4
Rushmoor	E07000092	Lower tier local authority	06/04/2020	18			109			114.6
Rushmoor	E07000092	Lower tier local authority	05/04/2020	13			91			95.6
Rushmoor	E07000092	Lower tier local authority	04/04/2020	13			78			82
Rushmoor	E07000092	Lower tier local authority	03/04/2020	4			65			68.3
Rushmoor	E07000092	Lower tier local authority	02/04/2020	10			61			64.1
Rushmoor	E07000092	Lower tier local authority	01/04/2020	5			51			53.6
Rushmoor	E07000092	Lower tier local authority	31/03/2020	8			46			48.3
Rushmoor	E07000092	Lower tier local authority	30/03/2020	3			38			39.9
Rushmoor	E07000092	Lower tier local authority	29/03/2020	5			35			36.8

Reported Cases up to 18 May 2020

Area name	Area code	Area type	Specimen date	Daily lab-confirmed cases	Previously reported daily cases	Change in daily cases	Cumulative lab-confirmed cases	Previously reported cumulative cases	Change in cumulative cases	Cumulative lab-confirmed cases rate
Rushmoor	E07000092	Lower tier local authority	28/03/2020	4			30			31.5
Rushmoor	E07000092	Lower tier local authority	27/03/2020	6			26			27.3
Rushmoor	E07000092	Lower tier local authority	26/03/2020	1			20			21
Rushmoor	E07000092	Lower tier local authority	25/03/2020	3			19			20
Rushmoor	E07000092	Lower tier local authority	23/03/2020	4			16			16.8
Rushmoor	E07000092	Lower tier local authority	22/03/2020	1			12			12.6
Rushmoor	E07000092	Lower tier local authority	21/03/2020	1			11			11.6
Rushmoor	E07000092	Lower tier local authority	20/03/2020	3			10			10.5
Rushmoor	E07000092	Lower tier local authority	19/03/2020	2			7			7.4
Rushmoor	E07000092	Lower tier local authority	17/03/2020	3			5			5.3
Rushmoor	E07000092	Lower tier local authority	15/03/2020	1			2			2.1
Rushmoor	E07000092	Lower tier local authority	05/03/2020	1			1			1.1
Rutland	E06000017	Lower tier local authority	18/05/2020	0			32			80.6
Rutland	E06000017	Lower tier local authority	13/05/2020	3			32			80.6
Rutland	E06000017	Lower tier local authority	12/05/2020	1			29			73.1
Rutland	E06000017	Lower tier local authority	11/05/2020	1			28			70.5
Rutland	E06000017	Lower tier local authority	10/05/2020	1			27			68
Rutland	E06000017	Lower tier local authority	09/05/2020	1			26			65.5
Rutland	E06000017	Lower tier local authority	07/05/2020	1			25			63
Rutland	E06000017	Lower tier local authority	05/05/2020	1			24			60.5
Rutland	E06000017	Lower tier local authority	04/05/2020	1			23			57.9
Rutland	E06000017	Lower tier local authority	02/05/2020	1			22			55.4
Rutland	E06000017	Lower tier local authority	01/05/2020	1			21			52.9
Rutland	E06000017	Lower tier local authority	24/04/2020	1			20			50.4
Rutland	E06000017	Lower tier local authority	23/04/2020	1			19			47.9
Rutland	E06000017	Lower tier local authority	22/04/2020	5			18			45.3
Rutland	E06000017	Lower tier local authority	16/04/2020	1			13			32.7
Rutland	E06000017	Lower tier local authority	13/04/2020	1			12			30.2
Rutland	E06000017	Lower tier local authority	12/04/2020	1			11			27.7
Rutland	E06000017	Lower tier local authority	10/04/2020	1			10			25.2
Rutland	E06000017	Lower tier local authority	08/04/2020	1			9			22.7
Rutland	E06000017	Lower tier local authority	05/04/2020	1			8			20.2
Rutland	E06000017	Lower tier local authority	03/04/2020	1			7			17.6
Rutland	E06000017	Lower tier local authority	31/03/2020	2			6			15.1
Rutland	E06000017	Lower tier local authority	29/03/2020	1			4			10.1
Rutland	E06000017	Lower tier local authority	26/03/2020	1			3			7.6
Rutland	E06000017	Lower tier local authority	24/03/2020	1			2			5
Rutland	E06000017	Lower tier local authority	23/03/2020	1			1			2.5
Ryedale	E07000167	Lower tier local authority	18/05/2020	0			77			140.2
Ryedale	E07000167	Lower tier local authority	17/05/2020	1			77			140.2
Ryedale	E07000167	Lower tier local authority	14/05/2020	1			76			138.4
Ryedale	E07000167	Lower tier local authority	13/05/2020	1			75			136.6
Ryedale	E07000167	Lower tier local authority	12/05/2020	2			74			134.7
Ryedale	E07000167	Lower tier local authority	10/05/2020	2			72			131.1
Ryedale	E07000167	Lower tier local authority	07/05/2020	3			70			127.5
Ryedale	E07000167	Lower tier local authority	06/05/2020	2			67			122
Ryedale	E07000167	Lower tier local authority	04/05/2020	1			65			118.4
Ryedale	E07000167	Lower tier local authority	03/05/2020	1			64			116.5
Ryedale	E07000167	Lower tier local authority	02/05/2020	1			63			114.7
Ryedale	E07000167	Lower tier local authority	01/05/2020	1			62			112.9
Ryedale	E07000167	Lower tier local authority	30/04/2020	3			61			111.1
Ryedale	E07000167	Lower tier local authority	28/04/2020	3			58			105.6
Ryedale	E07000167	Lower tier local authority	27/04/2020	2			55			100.1

Reported Cases up to 18 May 2020

Area name	Area code	Area type	Specimen date	Daily lab-confirmed cases	Previously reported daily cases	Change in daily cases	Cumulative lab-confirmed cases	Previously reported cumulative cases	Change in cumulative cases	Cumulative lab-confirmed cases rate
Ryedale	E07000167	Lower tier local authority	26/04/2020	1			53			96.5
Ryedale	E07000167	Lower tier local authority	24/04/2020	3			52			94.7
Ryedale	E07000167	Lower tier local authority	23/04/2020	2			49			89.2
Ryedale	E07000167	Lower tier local authority	22/04/2020	3			47			85.6
Ryedale	E07000167	Lower tier local authority	21/04/2020	1			44			80.1
Ryedale	E07000167	Lower tier local authority	18/04/2020	1			43			78.3
Ryedale	E07000167	Lower tier local authority	16/04/2020	1			42			76.5
Ryedale	E07000167	Lower tier local authority	15/04/2020	1			41			74.7
Ryedale	E07000167	Lower tier local authority	13/04/2020	2			40			72.8
Ryedale	E07000167	Lower tier local authority	12/04/2020	1			38			69.2
Ryedale	E07000167	Lower tier local authority	11/04/2020	2			37			67.4
Ryedale	E07000167	Lower tier local authority	10/04/2020	1			35			63.7
Ryedale	E07000167	Lower tier local authority	09/04/2020	4			34			61.9
Ryedale	E07000167	Lower tier local authority	08/04/2020	2			30			54.6
Ryedale	E07000167	Lower tier local authority	07/04/2020	1			28			51
Ryedale	E07000167	Lower tier local authority	06/04/2020	3			27			49.2
Ryedale	E07000167	Lower tier local authority	05/04/2020	1			24			43.7
Ryedale	E07000167	Lower tier local authority	04/04/2020	1			23			41.9
Ryedale	E07000167	Lower tier local authority	03/04/2020	3			22			40.1
Ryedale	E07000167	Lower tier local authority	02/04/2020	1			19			34.6
Ryedale	E07000167	Lower tier local authority	01/04/2020	3			18			32.8
Ryedale	E07000167	Lower tier local authority	30/03/2020	2			15			27.3
Ryedale	E07000167	Lower tier local authority	28/03/2020	1			13			23.7
Ryedale	E07000167	Lower tier local authority	27/03/2020	1			12			21.8
Ryedale	E07000167	Lower tier local authority	26/03/2020	1			11			20
Ryedale	E07000167	Lower tier local authority	25/03/2020	1			10			18.2
Ryedale	E07000167	Lower tier local authority	24/03/2020	3			9			16.4
Ryedale	E07000167	Lower tier local authority	23/03/2020	1			6			10.9
Ryedale	E07000167	Lower tier local authority	22/03/2020	2			5			9.1
Ryedale	E07000167	Lower tier local authority	21/03/2020	1			3			5.5
Ryedale	E07000167	Lower tier local authority	17/03/2020	1			2			3.6
Ryedale	E07000167	Lower tier local authority	09/03/2020	1			1			1.8
Salford	E08000006	Lower tier local authority	18/05/2020	0			896			352.2
Salford	E08000006	Lower tier local authority	16/05/2020	1			896			352.2
Salford	E08000006	Lower tier local authority	15/05/2020	6			895			351.8
Salford	E08000006	Lower tier local authority	14/05/2020	1			889			349.4
Salford	E08000006	Lower tier local authority	13/05/2020	6			888			349
Salford	E08000006	Lower tier local authority	12/05/2020	4			882			346.7
Salford	E08000006	Lower tier local authority	11/05/2020	1			878			345.1
Salford	E08000006	Lower tier local authority	10/05/2020	2			877			344.7
Salford	E08000006	Lower tier local authority	09/05/2020	4			875			343.9
Salford	E08000006	Lower tier local authority	08/05/2020	6			871			342.4
Salford	E08000006	Lower tier local authority	07/05/2020	7			865			340
Salford	E08000006	Lower tier local authority	06/05/2020	4			858			337.3
Salford	E08000006	Lower tier local authority	05/05/2020	11			854			335.7
Salford	E08000006	Lower tier local authority	04/05/2020	7			843			331.4
Salford	E08000006	Lower tier local authority	03/05/2020	10			836			328.6
Salford	E08000006	Lower tier local authority	02/05/2020	10			826			324.7
Salford	E08000006	Lower tier local authority	01/05/2020	20			816			320.7
Salford	E08000006	Lower tier local authority	30/04/2020	13			796			312.9
Salford	E08000006	Lower tier local authority	29/04/2020	16			783			307.8
Salford	E08000006	Lower tier local authority	28/04/2020	19			767			301.5
Salford	E08000006	Lower tier local authority	27/04/2020	13			748			294

Reported Cases up to 18 May 2020

Area name	Area code	Area type	Specimen date	Daily lab-confirmed cases	Previously reported daily cases	Change in daily cases	Cumulative lab-confirmed cases	Previously reported cumulative cases	Change in cumulative cases	Cumulative lab-confirmed cases rate
Salford	E08000006	Lower tier local authority	26/04/2020	14			735			288.9
Salford	E08000006	Lower tier local authority	25/04/2020	11			721			283.4
Salford	E08000006	Lower tier local authority	24/04/2020	16			710			279.1
Salford	E08000006	Lower tier local authority	23/04/2020	20			694			272.8
Salford	E08000006	Lower tier local authority	22/04/2020	19			674			264.9
Salford	E08000006	Lower tier local authority	21/04/2020	24			655			257.5
Salford	E08000006	Lower tier local authority	20/04/2020	15			631			248
Salford	E08000006	Lower tier local authority	19/04/2020	16			616			242.1
Salford	E08000006	Lower tier local authority	18/04/2020	20			600			235.8
Salford	E08000006	Lower tier local authority	17/04/2020	24			580			228
Salford	E08000006	Lower tier local authority	16/04/2020	31			556			218.5
Salford	E08000006	Lower tier local authority	15/04/2020	23			525			206.4
Salford	E08000006	Lower tier local authority	14/04/2020	28			502			197.3
Salford	E08000006	Lower tier local authority	13/04/2020	18			474			186.3
Salford	E08000006	Lower tier local authority	12/04/2020	21			456			179.2
Salford	E08000006	Lower tier local authority	11/04/2020	25			435			171
Salford	E08000006	Lower tier local authority	10/04/2020	29			410			161.2
Salford	E08000006	Lower tier local authority	09/04/2020	24			381			149.8
Salford	E08000006	Lower tier local authority	08/04/2020	32			357			140.3
Salford	E08000006	Lower tier local authority	07/04/2020	16			325			127.7
Salford	E08000006	Lower tier local authority	06/04/2020	33			309			121.5
Salford	E08000006	Lower tier local authority	05/04/2020	19			276			108.5
Salford	E08000006	Lower tier local authority	04/04/2020	16			257			101
Salford	E08000006	Lower tier local authority	03/04/2020	12			241			94.7
Salford	E08000006	Lower tier local authority	02/04/2020	21			229			90
Salford	E08000006	Lower tier local authority	01/04/2020	17			208			81.8
Salford	E08000006	Lower tier local authority	31/03/2020	29			191			75.1
Salford	E08000006	Lower tier local authority	30/03/2020	21			162			63.7
Salford	E08000006	Lower tier local authority	29/03/2020	14			141			55.4
Salford	E08000006	Lower tier local authority	28/03/2020	18			127			49.9
Salford	E08000006	Lower tier local authority	27/03/2020	13			109			42.8
Salford	E08000006	Lower tier local authority	26/03/2020	18			96			37.7
Salford	E08000006	Lower tier local authority	25/03/2020	6			78			30.7
Salford	E08000006	Lower tier local authority	24/03/2020	16			72			28.3
Salford	E08000006	Lower tier local authority	23/03/2020	11			56			22
Salford	E08000006	Lower tier local authority	22/03/2020	7			45			17.7
Salford	E08000006	Lower tier local authority	21/03/2020	8			38			14.9
Salford	E08000006	Lower tier local authority	20/03/2020	9			30			11.8
Salford	E08000006	Lower tier local authority	19/03/2020	7			21			8.3
Salford	E08000006	Lower tier local authority	18/03/2020	3			14			5.5
Salford	E08000006	Lower tier local authority	17/03/2020	2			11			4.3
Salford	E08000006	Lower tier local authority	16/03/2020	5			9			3.5
Salford	E08000006	Lower tier local authority	13/03/2020	2			4			1.6
Salford	E08000006	Lower tier local authority	12/03/2020	1			2			0.8
Salford	E08000006	Lower tier local authority	10/03/2020	1			1			0.4
Sandwell	E08000028	Lower tier local authority	18/05/2020	0			1200			366.5
Sandwell	E08000028	Lower tier local authority	17/05/2020	1			1200			366.5
Sandwell	E08000028	Lower tier local authority	16/05/2020	15			1199			366.2
Sandwell	E08000028	Lower tier local authority	15/05/2020	16			1184			361.7
Sandwell	E08000028	Lower tier local authority	14/05/2020	12			1168			356.8
Sandwell	E08000028	Lower tier local authority	13/05/2020	9			1156			353.1
Sandwell	E08000028	Lower tier local authority	12/05/2020	7			1147			350.4
Sandwell	E08000028	Lower tier local authority	11/05/2020	21			1140			348.2

Reported Cases up to 18 May 2020

Area name	Area code	Area type	Specimen date	Daily lab-confirmed cases	Previously reported daily cases	Change in daily cases	Cumulative lab-confirmed cases	Previously reported cumulative cases	Change in cumulative cases	Cumulative lab-confirmed cases rate
Sandwell	E08000028	Lower tier local authority	10/05/2020	3			1119			341.8
Sandwell	E08000028	Lower tier local authority	09/05/2020	3			1116			340.9
Sandwell	E08000028	Lower tier local authority	08/05/2020	5			1113			340
Sandwell	E08000028	Lower tier local authority	07/05/2020	14			1108			338.4
Sandwell	E08000028	Lower tier local authority	06/05/2020	12			1094			334.2
Sandwell	E08000028	Lower tier local authority	05/05/2020	16			1082			330.5
Sandwell	E08000028	Lower tier local authority	04/05/2020	11			1066			325.6
Sandwell	E08000028	Lower tier local authority	03/05/2020	8			1055			322.3
Sandwell	E08000028	Lower tier local authority	02/05/2020	8			1047			319.8
Sandwell	E08000028	Lower tier local authority	01/05/2020	7			1039			317.4
Sandwell	E08000028	Lower tier local authority	30/04/2020	12			1032			315.2
Sandwell	E08000028	Lower tier local authority	29/04/2020	27			1020			311.6
Sandwell	E08000028	Lower tier local authority	28/04/2020	35			993			303.3
Sandwell	E08000028	Lower tier local authority	27/04/2020	22			958			292.6
Sandwell	E08000028	Lower tier local authority	26/04/2020	11			936			285.9
Sandwell	E08000028	Lower tier local authority	25/04/2020	12			925			282.5
Sandwell	E08000028	Lower tier local authority	24/04/2020	31			913			278.9
Sandwell	E08000028	Lower tier local authority	23/04/2020	18			882			269.4
Sandwell	E08000028	Lower tier local authority	22/04/2020	13			864			263.9
Sandwell	E08000028	Lower tier local authority	21/04/2020	24			851			259.9
Sandwell	E08000028	Lower tier local authority	20/04/2020	30			827			252.6
Sandwell	E08000028	Lower tier local authority	19/04/2020	21			797			243.4
Sandwell	E08000028	Lower tier local authority	18/04/2020	21			776			237
Sandwell	E08000028	Lower tier local authority	17/04/2020	25			755			230.6
Sandwell	E08000028	Lower tier local authority	16/04/2020	33			730			223
Sandwell	E08000028	Lower tier local authority	15/04/2020	38			697			212.9
Sandwell	E08000028	Lower tier local authority	14/04/2020	30			659			201.3
Sandwell	E08000028	Lower tier local authority	13/04/2020	33			629			192.1
Sandwell	E08000028	Lower tier local authority	12/04/2020	18			596			182.1
Sandwell	E08000028	Lower tier local authority	11/04/2020	12			578			176.6
Sandwell	E08000028	Lower tier local authority	10/04/2020	36			566			172.9
Sandwell	E08000028	Lower tier local authority	09/04/2020	25			530			161.9
Sandwell	E08000028	Lower tier local authority	08/04/2020	34			505			154.3
Sandwell	E08000028	Lower tier local authority	07/04/2020	28			471			143.9
Sandwell	E08000028	Lower tier local authority	06/04/2020	23			443			135.3
Sandwell	E08000028	Lower tier local authority	05/04/2020	24			420			128.3
Sandwell	E08000028	Lower tier local authority	04/04/2020	19			396			121
Sandwell	E08000028	Lower tier local authority	03/04/2020	31			377			115.2
Sandwell	E08000028	Lower tier local authority	02/04/2020	37			346			105.7
Sandwell	E08000028	Lower tier local authority	01/04/2020	30			309			94.4
Sandwell	E08000028	Lower tier local authority	31/03/2020	35			279			85.2
Sandwell	E08000028	Lower tier local authority	30/03/2020	35			244			74.5
Sandwell	E08000028	Lower tier local authority	29/03/2020	29			209			63.8
Sandwell	E08000028	Lower tier local authority	28/03/2020	18			180			55
Sandwell	E08000028	Lower tier local authority	27/03/2020	19			162			49.5
Sandwell	E08000028	Lower tier local authority	26/03/2020	14			143			43.7
Sandwell	E08000028	Lower tier local authority	25/03/2020	17			129			39.4
Sandwell	E08000028	Lower tier local authority	24/03/2020	17			112			34.2
Sandwell	E08000028	Lower tier local authority	23/03/2020	22			95			29
Sandwell	E08000028	Lower tier local authority	22/03/2020	13			73			22.3
Sandwell	E08000028	Lower tier local authority	21/03/2020	7			60			18.3
Sandwell	E08000028	Lower tier local authority	20/03/2020	6			53			16.2
Sandwell	E08000028	Lower tier local authority	19/03/2020	18			47			14.4

Reported Cases up to 18 May 2020

Area name	Area code	Area type	Specimen date	Daily lab-confirmed cases	Previously reported daily cases	Change in daily cases	Cumulative lab-confirmed cases	Previously reported cumulative cases	Change in cumulative cases	Cumulative lab-confirmed cases rate
Sandwell	E08000028	Lower tier local authority	18/03/2020	7			29			8.9
Sandwell	E08000028	Lower tier local authority	17/03/2020	2			22			6.7
Sandwell	E08000028	Lower tier local authority	16/03/2020	5			20			6.1
Sandwell	E08000028	Lower tier local authority	15/03/2020	4			15			4.6
Sandwell	E08000028	Lower tier local authority	14/03/2020	3			11			3.4
Sandwell	E08000028	Lower tier local authority	13/03/2020	2			8			2.4
Sandwell	E08000028	Lower tier local authority	12/03/2020	4			6			1.8
Sandwell	E08000028	Lower tier local authority	11/03/2020	2			2			0.6
Scarborough	E07000168	Lower tier local authority	18/05/2020	1			301			276.8
Scarborough	E07000168	Lower tier local authority	17/05/2020	1			300			275.9
Scarborough	E07000168	Lower tier local authority	15/05/2020	1			299			275
Scarborough	E07000168	Lower tier local authority	14/05/2020	5			298			274.1
Scarborough	E07000168	Lower tier local authority	13/05/2020	2			293			269.5
Scarborough	E07000168	Lower tier local authority	12/05/2020	3			291			267.6
Scarborough	E07000168	Lower tier local authority	11/05/2020	8			288			264.9
Scarborough	E07000168	Lower tier local authority	10/05/2020	2			280			257.5
Scarborough	E07000168	Lower tier local authority	09/05/2020	3			278			255.7
Scarborough	E07000168	Lower tier local authority	08/05/2020	5			275			252.9
Scarborough	E07000168	Lower tier local authority	07/05/2020	3			270			248.3
Scarborough	E07000168	Lower tier local authority	06/05/2020	6			267			245.5
Scarborough	E07000168	Lower tier local authority	05/05/2020	2			261			240
Scarborough	E07000168	Lower tier local authority	04/05/2020	11			259			238.2
Scarborough	E07000168	Lower tier local authority	03/05/2020	7			248			228.1
Scarborough	E07000168	Lower tier local authority	02/05/2020	7			241			221.6
Scarborough	E07000168	Lower tier local authority	01/05/2020	9			234			215.2
Scarborough	E07000168	Lower tier local authority	30/04/2020	8			225			206.9
Scarborough	E07000168	Lower tier local authority	29/04/2020	6			217			199.6
Scarborough	E07000168	Lower tier local authority	28/04/2020	10			211			194
Scarborough	E07000168	Lower tier local authority	27/04/2020	9			201			184.9
Scarborough	E07000168	Lower tier local authority	26/04/2020	9			192			176.6
Scarborough	E07000168	Lower tier local authority	25/04/2020	5			183			168.3
Scarborough	E07000168	Lower tier local authority	24/04/2020	11			178			163.7
Scarborough	E07000168	Lower tier local authority	23/04/2020	4			167			153.6
Scarborough	E07000168	Lower tier local authority	22/04/2020	4			163			149.9
Scarborough	E07000168	Lower tier local authority	21/04/2020	9			159			146.2
Scarborough	E07000168	Lower tier local authority	20/04/2020	8			150			137.9
Scarborough	E07000168	Lower tier local authority	19/04/2020	3			142			130.6
Scarborough	E07000168	Lower tier local authority	18/04/2020	3			139			127.8
Scarborough	E07000168	Lower tier local authority	17/04/2020	5			136			125.1
Scarborough	E07000168	Lower tier local authority	16/04/2020	6			131			120.5
Scarborough	E07000168	Lower tier local authority	15/04/2020	10			125			115
Scarborough	E07000168	Lower tier local authority	14/04/2020	5			115			105.8
Scarborough	E07000168	Lower tier local authority	13/04/2020	5			110			101.2
Scarborough	E07000168	Lower tier local authority	12/04/2020	12			105			96.6
Scarborough	E07000168	Lower tier local authority	11/04/2020	8			93			85.5
Scarborough	E07000168	Lower tier local authority	10/04/2020	4			85			78.2
Scarborough	E07000168	Lower tier local authority	09/04/2020	4			81			74.5
Scarborough	E07000168	Lower tier local authority	08/04/2020	6			77			70.8
Scarborough	E07000168	Lower tier local authority	07/04/2020	4			71			65.3
Scarborough	E07000168	Lower tier local authority	06/04/2020	3			67			61.6
Scarborough	E07000168	Lower tier local authority	05/04/2020	6			64			58.9
Scarborough	E07000168	Lower tier local authority	04/04/2020	9			58			53.3
Scarborough	E07000168	Lower tier local authority	03/04/2020	5			49			45.1

Reported Cases up to 18 May 2020

Area name	Area code	Area type	Specimen date	Daily lab-confirmed cases	Previously reported daily cases	Change in daily cases	Cumulative lab-confirmed cases	Previously reported cumulative cases	Change in cumulative cases	Cumulative lab-confirmed cases rate
Scarborough	E07000168	Lower tier local authority	02/04/2020	2			44			40.5
Scarborough	E07000168	Lower tier local authority	01/04/2020	8			42			38.6
Scarborough	E07000168	Lower tier local authority	31/03/2020	4			34			31.3
Scarborough	E07000168	Lower tier local authority	30/03/2020	7			30			27.6
Scarborough	E07000168	Lower tier local authority	29/03/2020	2			23			21.2
Scarborough	E07000168	Lower tier local authority	28/03/2020	3			21			19.3
Scarborough	E07000168	Lower tier local authority	27/03/2020	3			18			16.6
Scarborough	E07000168	Lower tier local authority	26/03/2020	4			15			13.8
Scarborough	E07000168	Lower tier local authority	24/03/2020	1			11			10.1
Scarborough	E07000168	Lower tier local authority	23/03/2020	4			10			9.2
Scarborough	E07000168	Lower tier local authority	21/03/2020	3			6			5.5
Scarborough	E07000168	Lower tier local authority	20/03/2020	2			3			2.8
Scarborough	E07000168	Lower tier local authority	13/03/2020	1			1			0.9
Sedgemoor	E07000188	Lower tier local authority	18/05/2020	1			165			134.4
Sedgemoor	E07000188	Lower tier local authority	16/05/2020	1			164			133.6
Sedgemoor	E07000188	Lower tier local authority	15/05/2020	1			163			132.7
Sedgemoor	E07000188	Lower tier local authority	14/05/2020	3			162			131.9
Sedgemoor	E07000188	Lower tier local authority	13/05/2020	3			159			129.5
Sedgemoor	E07000188	Lower tier local authority	11/05/2020	1			156			127
Sedgemoor	E07000188	Lower tier local authority	10/05/2020	1			155			126.2
Sedgemoor	E07000188	Lower tier local authority	08/05/2020	1			154			125.4
Sedgemoor	E07000188	Lower tier local authority	06/05/2020	1			153			124.6
Sedgemoor	E07000188	Lower tier local authority	05/05/2020	1			152			123.8
Sedgemoor	E07000188	Lower tier local authority	04/05/2020	6			151			123
Sedgemoor	E07000188	Lower tier local authority	03/05/2020	1			145			118.1
Sedgemoor	E07000188	Lower tier local authority	02/05/2020	1			144			117.3
Sedgemoor	E07000188	Lower tier local authority	01/05/2020	2			143			116.5
Sedgemoor	E07000188	Lower tier local authority	30/04/2020	1			141			114.8
Sedgemoor	E07000188	Lower tier local authority	29/04/2020	2			140			114
Sedgemoor	E07000188	Lower tier local authority	28/04/2020	2			138			112.4
Sedgemoor	E07000188	Lower tier local authority	27/04/2020	5			136			110.8
Sedgemoor	E07000188	Lower tier local authority	25/04/2020	1			131			106.7
Sedgemoor	E07000188	Lower tier local authority	24/04/2020	3			130			105.9
Sedgemoor	E07000188	Lower tier local authority	23/04/2020	4			127			103.4
Sedgemoor	E07000188	Lower tier local authority	22/04/2020	2			123			100.2
Sedgemoor	E07000188	Lower tier local authority	21/04/2020	5			121			98.5
Sedgemoor	E07000188	Lower tier local authority	20/04/2020	2			116			94.5
Sedgemoor	E07000188	Lower tier local authority	19/04/2020	7			114			92.8
Sedgemoor	E07000188	Lower tier local authority	18/04/2020	3			107			87.1
Sedgemoor	E07000188	Lower tier local authority	17/04/2020	3			104			84.7
Sedgemoor	E07000188	Lower tier local authority	16/04/2020	13			101			82.3
Sedgemoor	E07000188	Lower tier local authority	15/04/2020	3			88			71.7
Sedgemoor	E07000188	Lower tier local authority	14/04/2020	2			85			69.2
Sedgemoor	E07000188	Lower tier local authority	13/04/2020	1			83			67.6
Sedgemoor	E07000188	Lower tier local authority	12/04/2020	2			82			66.8
Sedgemoor	E07000188	Lower tier local authority	11/04/2020	3			80			65.2
Sedgemoor	E07000188	Lower tier local authority	10/04/2020	9			77			62.7
Sedgemoor	E07000188	Lower tier local authority	09/04/2020	4			68			55.4
Sedgemoor	E07000188	Lower tier local authority	08/04/2020	8			64			52.1
Sedgemoor	E07000188	Lower tier local authority	07/04/2020	3			56			45.6
Sedgemoor	E07000188	Lower tier local authority	06/04/2020	7			53			43.2
Sedgemoor	E07000188	Lower tier local authority	05/04/2020	2			46			37.5
Sedgemoor	E07000188	Lower tier local authority	04/04/2020	3			44			35.8

Reported Cases up to 18 May 2020

Area name	Area code	Area type	Specimen date	Daily lab-confirmed cases	Previously reported daily cases	Change in daily cases	Cumulative lab-confirmed cases	Previously reported cumulative cases	Change in cumulative cases	Cumulative lab-confirmed cases rate
Sedgemoor	E07000188	Lower tier local authority	03/04/2020	7			41			33.4
Sedgemoor	E07000188	Lower tier local authority	02/04/2020	3			34			27.7
Sedgemoor	E07000188	Lower tier local authority	01/04/2020	3			31			25.2
Sedgemoor	E07000188	Lower tier local authority	31/03/2020	4			28			22.8
Sedgemoor	E07000188	Lower tier local authority	30/03/2020	4			24			19.5
Sedgemoor	E07000188	Lower tier local authority	29/03/2020	2			20			16.3
Sedgemoor	E07000188	Lower tier local authority	27/03/2020	2			18			14.7
Sedgemoor	E07000188	Lower tier local authority	26/03/2020	2			16			13
Sedgemoor	E07000188	Lower tier local authority	25/03/2020	1			14			11.4
Sedgemoor	E07000188	Lower tier local authority	24/03/2020	1			13			10.6
Sedgemoor	E07000188	Lower tier local authority	23/03/2020	1			12			9.8
Sedgemoor	E07000188	Lower tier local authority	22/03/2020	1			11			9
Sedgemoor	E07000188	Lower tier local authority	21/03/2020	1			10			8.1
Sedgemoor	E07000188	Lower tier local authority	19/03/2020	1			9			7.3
Sedgemoor	E07000188	Lower tier local authority	18/03/2020	1			8			6.5
Sedgemoor	E07000188	Lower tier local authority	15/03/2020	1			7			5.7
Sedgemoor	E07000188	Lower tier local authority	14/03/2020	1			6			4.9
Sedgemoor	E07000188	Lower tier local authority	13/03/2020	2			5			4.1
Sedgemoor	E07000188	Lower tier local authority	12/03/2020	2			3			2.4
Sedgemoor	E07000188	Lower tier local authority	10/03/2020	1			1			0.8
Sefton	E08000014	Lower tier local authority	18/05/2020	1			892			323.9
Sefton	E08000014	Lower tier local authority	17/05/2020	1			891			323.5
Sefton	E08000014	Lower tier local authority	16/05/2020	2			890			323.2
Sefton	E08000014	Lower tier local authority	15/05/2020	1			888			322.4
Sefton	E08000014	Lower tier local authority	14/05/2020	2			887			322.1
Sefton	E08000014	Lower tier local authority	13/05/2020	7			885			321.4
Sefton	E08000014	Lower tier local authority	12/05/2020	5			878			318.8
Sefton	E08000014	Lower tier local authority	11/05/2020	4			873			317
Sefton	E08000014	Lower tier local authority	10/05/2020	8			869			315.5
Sefton	E08000014	Lower tier local authority	09/05/2020	3			861			312.6
Sefton	E08000014	Lower tier local authority	08/05/2020	2			858			311.6
Sefton	E08000014	Lower tier local authority	07/05/2020	3			856			310.8
Sefton	E08000014	Lower tier local authority	06/05/2020	4			853			309.7
Sefton	E08000014	Lower tier local authority	05/05/2020	2			849			308.3
Sefton	E08000014	Lower tier local authority	04/05/2020	4			847			307.6
Sefton	E08000014	Lower tier local authority	03/05/2020	5			843			306.1
Sefton	E08000014	Lower tier local authority	02/05/2020	5			838			304.3
Sefton	E08000014	Lower tier local authority	01/05/2020	6			833			302.5
Sefton	E08000014	Lower tier local authority	30/04/2020	16			827			300.3
Sefton	E08000014	Lower tier local authority	29/04/2020	15			811			294.5
Sefton	E08000014	Lower tier local authority	28/04/2020	13			796			289
Sefton	E08000014	Lower tier local authority	27/04/2020	10			783			284.3
Sefton	E08000014	Lower tier local authority	26/04/2020	9			773			280.7
Sefton	E08000014	Lower tier local authority	25/04/2020	12			764			277.4
Sefton	E08000014	Lower tier local authority	24/04/2020	10			752			273.1
Sefton	E08000014	Lower tier local authority	23/04/2020	5			742			269.4
Sefton	E08000014	Lower tier local authority	22/04/2020	19			737			267.6
Sefton	E08000014	Lower tier local authority	21/04/2020	17			718			260.7
Sefton	E08000014	Lower tier local authority	20/04/2020	15			701			254.5
Sefton	E08000014	Lower tier local authority	19/04/2020	12			686			249.1
Sefton	E08000014	Lower tier local authority	18/04/2020	12			674			244.7
Sefton	E08000014	Lower tier local authority	17/04/2020	25			662			240.4
Sefton	E08000014	Lower tier local authority	16/04/2020	18			637			231.3

Reported Cases up to 18 May 2020

Area name	Area code	Area type	Specimen date	Daily lab-confirmed cases	Previously reported daily cases	Change in daily cases	Cumulative lab-confirmed cases	Previously reported cumulative cases	Change in cumulative cases	Cumulative lab-confirmed cases rate
Sefton	E08000014	Lower tier local authority	15/04/2020	32			619			224.8
Sefton	E08000014	Lower tier local authority	14/04/2020	30			587			213.1
Sefton	E08000014	Lower tier local authority	13/04/2020	32			557			202.3
Sefton	E08000014	Lower tier local authority	12/04/2020	21			525			190.6
Sefton	E08000014	Lower tier local authority	11/04/2020	27			504			183
Sefton	E08000014	Lower tier local authority	10/04/2020	14			477			173.2
Sefton	E08000014	Lower tier local authority	09/04/2020	33			463			168.1
Sefton	E08000014	Lower tier local authority	08/04/2020	33			430			156.1
Sefton	E08000014	Lower tier local authority	07/04/2020	39			397			144.2
Sefton	E08000014	Lower tier local authority	06/04/2020	36			358			130
Sefton	E08000014	Lower tier local authority	05/04/2020	27			322			116.9
Sefton	E08000014	Lower tier local authority	04/04/2020	33			295			107.1
Sefton	E08000014	Lower tier local authority	03/04/2020	45			262			95.1
Sefton	E08000014	Lower tier local authority	02/04/2020	32			217			78.8
Sefton	E08000014	Lower tier local authority	01/04/2020	28			185			67.2
Sefton	E08000014	Lower tier local authority	31/03/2020	33			157			57
Sefton	E08000014	Lower tier local authority	30/03/2020	19			124			45
Sefton	E08000014	Lower tier local authority	29/03/2020	12			105			38.1
Sefton	E08000014	Lower tier local authority	28/03/2020	12			93			33.8
Sefton	E08000014	Lower tier local authority	27/03/2020	16			81			29.4
Sefton	E08000014	Lower tier local authority	26/03/2020	12			65			23.6
Sefton	E08000014	Lower tier local authority	25/03/2020	18			53			19.2
Sefton	E08000014	Lower tier local authority	24/03/2020	7			35			12.7
Sefton	E08000014	Lower tier local authority	23/03/2020	7			28			10.2
Sefton	E08000014	Lower tier local authority	22/03/2020	4			21			7.6
Sefton	E08000014	Lower tier local authority	21/03/2020	2			17			6.2
Sefton	E08000014	Lower tier local authority	20/03/2020	2			15			5.4
Sefton	E08000014	Lower tier local authority	19/03/2020	4			13			4.7
Sefton	E08000014	Lower tier local authority	18/03/2020	1			9			3.3
Sefton	E08000014	Lower tier local authority	17/03/2020	1			8			2.9
Sefton	E08000014	Lower tier local authority	15/03/2020	1			7			2.5
Sefton	E08000014	Lower tier local authority	14/03/2020	2			6			2.2
Sefton	E08000014	Lower tier local authority	12/03/2020	3			4			1.5
Sefton	E08000014	Lower tier local authority	09/03/2020	1			1			0.4
Selby	E07000169	Lower tier local authority	18/05/2020	0			134			150.4
Selby	E07000169	Lower tier local authority	17/05/2020	1			134			150.4
Selby	E07000169	Lower tier local authority	14/05/2020	1			133			149.3
Selby	E07000169	Lower tier local authority	12/05/2020	3			132			148.1
Selby	E07000169	Lower tier local authority	11/05/2020	4			129			144.8
Selby	E07000169	Lower tier local authority	09/05/2020	2			125			140.3
Selby	E07000169	Lower tier local authority	08/05/2020	1			123			138
Selby	E07000169	Lower tier local authority	07/05/2020	4			122			136.9
Selby	E07000169	Lower tier local authority	06/05/2020	2			118			132.4
Selby	E07000169	Lower tier local authority	05/05/2020	5			116			130.2
Selby	E07000169	Lower tier local authority	04/05/2020	8			111			124.6
Selby	E07000169	Lower tier local authority	03/05/2020	1			103			115.6
Selby	E07000169	Lower tier local authority	02/05/2020	1			102			114.5
Selby	E07000169	Lower tier local authority	01/05/2020	3			101			113.3
Selby	E07000169	Lower tier local authority	30/04/2020	8			98			110
Selby	E07000169	Lower tier local authority	29/04/2020	3			90			101
Selby	E07000169	Lower tier local authority	28/04/2020	3			87			97.6
Selby	E07000169	Lower tier local authority	27/04/2020	4			84			94.3
Selby	E07000169	Lower tier local authority	26/04/2020	3			80			89.8

Reported Cases up to 18 May 2020

Area name	Area code	Area type	Specimen date	Daily lab-confirmed cases	Previously reported daily cases	Change in daily cases	Cumulative lab-confirmed cases	Previously reported cumulative cases	Change in cumulative cases	Cumulative lab-confirmed cases rate
Selby	E07000169	Lower tier local authority	25/04/2020	1			77			86.4
Selby	E07000169	Lower tier local authority	24/04/2020	5			76			85.3
Selby	E07000169	Lower tier local authority	23/04/2020	1			71			79.7
Selby	E07000169	Lower tier local authority	22/04/2020	1			70			78.6
Selby	E07000169	Lower tier local authority	21/04/2020	5			69			77.4
Selby	E07000169	Lower tier local authority	20/04/2020	6			64			71.8
Selby	E07000169	Lower tier local authority	18/04/2020	2			58			65.1
Selby	E07000169	Lower tier local authority	17/04/2020	4			56			62.8
Selby	E07000169	Lower tier local authority	16/04/2020	1			52			58.4
Selby	E07000169	Lower tier local authority	15/04/2020	4			51			57.2
Selby	E07000169	Lower tier local authority	14/04/2020	1			47			52.7
Selby	E07000169	Lower tier local authority	13/04/2020	1			46			51.6
Selby	E07000169	Lower tier local authority	12/04/2020	1			45			50.5
Selby	E07000169	Lower tier local authority	11/04/2020	2			44			49.4
Selby	E07000169	Lower tier local authority	10/04/2020	2			42			47.1
Selby	E07000169	Lower tier local authority	09/04/2020	1			40			44.9
Selby	E07000169	Lower tier local authority	08/04/2020	4			39			43.8
Selby	E07000169	Lower tier local authority	07/04/2020	3			35			39.3
Selby	E07000169	Lower tier local authority	06/04/2020	5			32			35.9
Selby	E07000169	Lower tier local authority	05/04/2020	1			27			30.3
Selby	E07000169	Lower tier local authority	04/04/2020	1			26			29.2
Selby	E07000169	Lower tier local authority	03/04/2020	3			25			28.1
Selby	E07000169	Lower tier local authority	02/04/2020	4			22			24.7
Selby	E07000169	Lower tier local authority	01/04/2020	1			18			20.2
Selby	E07000169	Lower tier local authority	31/03/2020	5			17			19.1
Selby	E07000169	Lower tier local authority	30/03/2020	3			12			13.5
Selby	E07000169	Lower tier local authority	28/03/2020	2			9			10.1
Selby	E07000169	Lower tier local authority	26/03/2020	1			7			7.9
Selby	E07000169	Lower tier local authority	25/03/2020	1			6			6.7
Selby	E07000169	Lower tier local authority	21/03/2020	3			5			5.6
Selby	E07000169	Lower tier local authority	19/03/2020	1			2			2.2
Selby	E07000169	Lower tier local authority	17/03/2020	1			1			1.1
Sevenoaks	E07000111	Lower tier local authority	18/05/2020	0			227			188.7
Sevenoaks	E07000111	Lower tier local authority	15/05/2020	4			227			188.7
Sevenoaks	E07000111	Lower tier local authority	14/05/2020	3			223			185.4
Sevenoaks	E07000111	Lower tier local authority	13/05/2020	2			220			182.9
Sevenoaks	E07000111	Lower tier local authority	11/05/2020	5			218			181.2
Sevenoaks	E07000111	Lower tier local authority	10/05/2020	4			213			177.1
Sevenoaks	E07000111	Lower tier local authority	07/05/2020	1			209			173.7
Sevenoaks	E07000111	Lower tier local authority	06/05/2020	5			208			172.9
Sevenoaks	E07000111	Lower tier local authority	05/05/2020	2			203			168.8
Sevenoaks	E07000111	Lower tier local authority	03/05/2020	2			201			167.1
Sevenoaks	E07000111	Lower tier local authority	02/05/2020	1			199			165.4
Sevenoaks	E07000111	Lower tier local authority	01/05/2020	3			198			164.6
Sevenoaks	E07000111	Lower tier local authority	30/04/2020	3			195			162.1
Sevenoaks	E07000111	Lower tier local authority	29/04/2020	4			192			159.6
Sevenoaks	E07000111	Lower tier local authority	28/04/2020	7			188			156.3
Sevenoaks	E07000111	Lower tier local authority	27/04/2020	4			181			150.5
Sevenoaks	E07000111	Lower tier local authority	26/04/2020	1			177			147.1
Sevenoaks	E07000111	Lower tier local authority	25/04/2020	2			176			146.3
Sevenoaks	E07000111	Lower tier local authority	24/04/2020	2			174			144.6
Sevenoaks	E07000111	Lower tier local authority	23/04/2020	1			172			143
Sevenoaks	E07000111	Lower tier local authority	22/04/2020	4			171			142.2

Reported Cases up to 18 May 2020

Area name	Area code	Area type	Specimen date	Daily lab-confirmed cases	Previously reported daily cases	Change in daily cases	Cumulative lab-confirmed cases	Previously reported cumulative cases	Change in cumulative cases	Cumulative lab-confirmed cases rate
Sevenoaks	E07000111	Lower tier local authority	21/04/2020	1			167			138.8
Sevenoaks	E07000111	Lower tier local authority	20/04/2020	2			166			138
Sevenoaks	E07000111	Lower tier local authority	19/04/2020	2			164			136.3
Sevenoaks	E07000111	Lower tier local authority	18/04/2020	6			162			134.7
Sevenoaks	E07000111	Lower tier local authority	17/04/2020	3			156			129.7
Sevenoaks	E07000111	Lower tier local authority	16/04/2020	2			153			127.2
Sevenoaks	E07000111	Lower tier local authority	15/04/2020	7			151			125.5
Sevenoaks	E07000111	Lower tier local authority	13/04/2020	5			144			119.7
Sevenoaks	E07000111	Lower tier local authority	12/04/2020	9			139			115.6
Sevenoaks	E07000111	Lower tier local authority	11/04/2020	1			130			108.1
Sevenoaks	E07000111	Lower tier local authority	10/04/2020	6			129			107.2
Sevenoaks	E07000111	Lower tier local authority	09/04/2020	10			123			102.3
Sevenoaks	E07000111	Lower tier local authority	08/04/2020	9			113			93.9
Sevenoaks	E07000111	Lower tier local authority	07/04/2020	4			104			86.5
Sevenoaks	E07000111	Lower tier local authority	06/04/2020	8			100			83.1
Sevenoaks	E07000111	Lower tier local authority	05/04/2020	7			92			76.5
Sevenoaks	E07000111	Lower tier local authority	04/04/2020	6			85			70.7
Sevenoaks	E07000111	Lower tier local authority	03/04/2020	11			79			65.7
Sevenoaks	E07000111	Lower tier local authority	02/04/2020	10			68			56.5
Sevenoaks	E07000111	Lower tier local authority	01/04/2020	4			58			48.2
Sevenoaks	E07000111	Lower tier local authority	31/03/2020	8			54			44.9
Sevenoaks	E07000111	Lower tier local authority	30/03/2020	8			46			38.2
Sevenoaks	E07000111	Lower tier local authority	29/03/2020	2			38			31.6
Sevenoaks	E07000111	Lower tier local authority	28/03/2020	4			36			29.9
Sevenoaks	E07000111	Lower tier local authority	27/03/2020	7			32			26.6
Sevenoaks	E07000111	Lower tier local authority	26/03/2020	4			25			20.8
Sevenoaks	E07000111	Lower tier local authority	25/03/2020	4			21			17.5
Sevenoaks	E07000111	Lower tier local authority	24/03/2020	8			17			14.1
Sevenoaks	E07000111	Lower tier local authority	23/03/2020	1			9			7.5
Sevenoaks	E07000111	Lower tier local authority	22/03/2020	3			8			6.7
Sevenoaks	E07000111	Lower tier local authority	21/03/2020	1			5			4.2
Sevenoaks	E07000111	Lower tier local authority	19/03/2020	1			4			3.3
Sevenoaks	E07000111	Lower tier local authority	16/03/2020	1			3			2.5
Sevenoaks	E07000111	Lower tier local authority	12/03/2020	1			2			1.7
Sevenoaks	E07000111	Lower tier local authority	11/03/2020	1			1			0.8
Sheffield	E08000019	Lower tier local authority	18/05/2020	9			2486			426.8
Sheffield	E08000019	Lower tier local authority	17/05/2020	1			2477			425.2
Sheffield	E08000019	Lower tier local authority	16/05/2020	1			2476			425.1
Sheffield	E08000019	Lower tier local authority	15/05/2020	3			2475			424.9
Sheffield	E08000019	Lower tier local authority	14/05/2020	13			2472			424.4
Sheffield	E08000019	Lower tier local authority	13/05/2020	12			2459			422.1
Sheffield	E08000019	Lower tier local authority	12/05/2020	10			2447			420.1
Sheffield	E08000019	Lower tier local authority	11/05/2020	18			2437			418.4
Sheffield	E08000019	Lower tier local authority	10/05/2020	13			2419			415.3
Sheffield	E08000019	Lower tier local authority	09/05/2020	23			2406			413
Sheffield	E08000019	Lower tier local authority	08/05/2020	24			2383			409.1
Sheffield	E08000019	Lower tier local authority	07/05/2020	14			2359			405
Sheffield	E08000019	Lower tier local authority	06/05/2020	16			2345			402.6
Sheffield	E08000019	Lower tier local authority	05/05/2020	22			2329			399.8
Sheffield	E08000019	Lower tier local authority	04/05/2020	15			2307			396
Sheffield	E08000019	Lower tier local authority	03/05/2020	29			2292			393.5
Sheffield	E08000019	Lower tier local authority	02/05/2020	30			2263			388.5
Sheffield	E08000019	Lower tier local authority	01/05/2020	18			2233			383.3

Reported Cases up to 18 May 2020

Area name	Area code	Area type	Specimen date	Daily lab-confirmed cases	Previously reported daily cases	Change in daily cases	Cumulative lab-confirmed cases	Previously reported cumulative cases	Change in cumulative cases	Cumulative lab-confirmed cases rate
Sheffield	E08000019	Lower tier local authority	30/04/2020	36			2215			380.3
Sheffield	E08000019	Lower tier local authority	29/04/2020	39			2179			374.1
Sheffield	E08000019	Lower tier local authority	28/04/2020	23			2140			367.4
Sheffield	E08000019	Lower tier local authority	27/04/2020	48			2117			363.4
Sheffield	E08000019	Lower tier local authority	26/04/2020	38			2069			355.2
Sheffield	E08000019	Lower tier local authority	25/04/2020	52			2031			348.7
Sheffield	E08000019	Lower tier local authority	24/04/2020	42			1979			339.7
Sheffield	E08000019	Lower tier local authority	23/04/2020	19			1937			332.5
Sheffield	E08000019	Lower tier local authority	22/04/2020	43			1918			329.3
Sheffield	E08000019	Lower tier local authority	21/04/2020	40			1875			321.9
Sheffield	E08000019	Lower tier local authority	20/04/2020	64			1835			315
Sheffield	E08000019	Lower tier local authority	19/04/2020	42			1771			304
Sheffield	E08000019	Lower tier local authority	18/04/2020	59			1729			296.8
Sheffield	E08000019	Lower tier local authority	17/04/2020	38			1670			286.7
Sheffield	E08000019	Lower tier local authority	16/04/2020	47			1632			280.2
Sheffield	E08000019	Lower tier local authority	15/04/2020	75			1585			272.1
Sheffield	E08000019	Lower tier local authority	14/04/2020	48			1510			259.2
Sheffield	E08000019	Lower tier local authority	13/04/2020	71			1462			251
Sheffield	E08000019	Lower tier local authority	12/04/2020	34			1391			238.8
Sheffield	E08000019	Lower tier local authority	11/04/2020	52			1357			233
Sheffield	E08000019	Lower tier local authority	10/04/2020	57			1305			224
Sheffield	E08000019	Lower tier local authority	09/04/2020	53			1248			214.2
Sheffield	E08000019	Lower tier local authority	08/04/2020	50			1195			205.1
Sheffield	E08000019	Lower tier local authority	07/04/2020	49			1145			196.6
Sheffield	E08000019	Lower tier local authority	06/04/2020	64			1096			188.2
Sheffield	E08000019	Lower tier local authority	05/04/2020	66			1032			177.2
Sheffield	E08000019	Lower tier local authority	04/04/2020	42			966			165.8
Sheffield	E08000019	Lower tier local authority	03/04/2020	43			924			158.6
Sheffield	E08000019	Lower tier local authority	02/04/2020	52			881			151.2
Sheffield	E08000019	Lower tier local authority	01/04/2020	63			829			142.3
Sheffield	E08000019	Lower tier local authority	31/03/2020	110			766			131.5
Sheffield	E08000019	Lower tier local authority	30/03/2020	75			656			112.6
Sheffield	E08000019	Lower tier local authority	29/03/2020	62			581			99.7
Sheffield	E08000019	Lower tier local authority	28/03/2020	65			519			89.1
Sheffield	E08000019	Lower tier local authority	27/03/2020	27			454			77.9
Sheffield	E08000019	Lower tier local authority	26/03/2020	47			427			73.3
Sheffield	E08000019	Lower tier local authority	25/03/2020	48			380			65.2
Sheffield	E08000019	Lower tier local authority	24/03/2020	59			332			57
Sheffield	E08000019	Lower tier local authority	23/03/2020	61			273			46.9
Sheffield	E08000019	Lower tier local authority	22/03/2020	43			212			36.4
Sheffield	E08000019	Lower tier local authority	21/03/2020	37			169			29
Sheffield	E08000019	Lower tier local authority	20/03/2020	25			132			22.7
Sheffield	E08000019	Lower tier local authority	19/03/2020	26			107			18.4
Sheffield	E08000019	Lower tier local authority	18/03/2020	18			81			13.9
Sheffield	E08000019	Lower tier local authority	17/03/2020	13			63			10.8
Sheffield	E08000019	Lower tier local authority	16/03/2020	14			50			8.6
Sheffield	E08000019	Lower tier local authority	15/03/2020	6			36			6.2
Sheffield	E08000019	Lower tier local authority	14/03/2020	6			30			5.2
Sheffield	E08000019	Lower tier local authority	13/03/2020	4			24			4.1
Sheffield	E08000019	Lower tier local authority	12/03/2020	2			20			3.4
Sheffield	E08000019	Lower tier local authority	10/03/2020	6			18			3.1
Sheffield	E08000019	Lower tier local authority	08/03/2020	3			12			2.1
Sheffield	E08000019	Lower tier local authority	07/03/2020	3			9			1.5

Reported Cases up to 18 May 2020

Area name	Area code	Area type	Specimen date	Daily lab-confirmed cases	Previously reported daily cases	Change in daily cases	Cumulative lab-confirmed cases	Previously reported cumulative cases	Change in cumulative cases	Cumulative lab-confirmed cases rate
Sheffield	E08000019	Lower tier local authority	05/03/2020	2			6			1
Sheffield	E08000019	Lower tier local authority	04/03/2020	1			4			0.7
Sheffield	E08000019	Lower tier local authority	03/03/2020	1			3			0.5
Sheffield	E08000019	Lower tier local authority	01/03/2020	1			2			0.3
Sheffield	E08000019	Lower tier local authority	29/02/2020	1			1			0.2
Shropshire	E06000051	Lower tier local authority	18/05/2020	4			738			230.4
Shropshire	E06000051	Lower tier local authority	17/05/2020	9			734			229.2
Shropshire	E06000051	Lower tier local authority	16/05/2020	10			725			226.4
Shropshire	E06000051	Lower tier local authority	15/05/2020	12			715			223.2
Shropshire	E06000051	Lower tier local authority	14/05/2020	9			703			219.5
Shropshire	E06000051	Lower tier local authority	13/05/2020	15			694			216.7
Shropshire	E06000051	Lower tier local authority	12/05/2020	17			679			212
Shropshire	E06000051	Lower tier local authority	11/05/2020	12			662			206.7
Shropshire	E06000051	Lower tier local authority	10/05/2020	8			650			203
Shropshire	E06000051	Lower tier local authority	09/05/2020	14			642			200.5
Shropshire	E06000051	Lower tier local authority	08/05/2020	14			628			196.1
Shropshire	E06000051	Lower tier local authority	07/05/2020	26			614			191.7
Shropshire	E06000051	Lower tier local authority	06/05/2020	9			588			183.6
Shropshire	E06000051	Lower tier local authority	05/05/2020	12			579			180.8
Shropshire	E06000051	Lower tier local authority	04/05/2020	18			567			177
Shropshire	E06000051	Lower tier local authority	03/05/2020	9			549			171.4
Shropshire	E06000051	Lower tier local authority	02/05/2020	15			540			168.6
Shropshire	E06000051	Lower tier local authority	01/05/2020	6			525			163.9
Shropshire	E06000051	Lower tier local authority	30/04/2020	8			519			162
Shropshire	E06000051	Lower tier local authority	29/04/2020	13			511			159.6
Shropshire	E06000051	Lower tier local authority	28/04/2020	22			498			155.5
Shropshire	E06000051	Lower tier local authority	27/04/2020	12			476			148.6
Shropshire	E06000051	Lower tier local authority	26/04/2020	11			464			144.9
Shropshire	E06000051	Lower tier local authority	25/04/2020	11			453			141.4
Shropshire	E06000051	Lower tier local authority	24/04/2020	18			442			138
Shropshire	E06000051	Lower tier local authority	23/04/2020	19			424			132.4
Shropshire	E06000051	Lower tier local authority	22/04/2020	9			405			126.5
Shropshire	E06000051	Lower tier local authority	21/04/2020	28			396			123.6
Shropshire	E06000051	Lower tier local authority	20/04/2020	10			368			114.9
Shropshire	E06000051	Lower tier local authority	19/04/2020	12			358			111.8
Shropshire	E06000051	Lower tier local authority	18/04/2020	8			346			108
Shropshire	E06000051	Lower tier local authority	17/04/2020	21			338			105.5
Shropshire	E06000051	Lower tier local authority	16/04/2020	15			317			99
Shropshire	E06000051	Lower tier local authority	15/04/2020	10			302			94.3
Shropshire	E06000051	Lower tier local authority	14/04/2020	15			292			91.2
Shropshire	E06000051	Lower tier local authority	13/04/2020	17			277			86.5
Shropshire	E06000051	Lower tier local authority	12/04/2020	16			260			81.2
Shropshire	E06000051	Lower tier local authority	11/04/2020	8			244			76.2
Shropshire	E06000051	Lower tier local authority	10/04/2020	6			236			73.7
Shropshire	E06000051	Lower tier local authority	09/04/2020	14			230			71.8
Shropshire	E06000051	Lower tier local authority	08/04/2020	18			216			67.4
Shropshire	E06000051	Lower tier local authority	07/04/2020	9			198			61.8
Shropshire	E06000051	Lower tier local authority	06/04/2020	9			189			59
Shropshire	E06000051	Lower tier local authority	05/04/2020	7			180			56.2
Shropshire	E06000051	Lower tier local authority	04/04/2020	8			173			54
Shropshire	E06000051	Lower tier local authority	03/04/2020	19			165			51.5
Shropshire	E06000051	Lower tier local authority	02/04/2020	8			146			45.6
Shropshire	E06000051	Lower tier local authority	01/04/2020	13			138			43.1

Reported Cases up to 18 May 2020

Area name	Area code	Area type	Specimen date	Daily lab-confirmed cases	Previously reported daily cases	Change in daily cases	Cumulative lab-confirmed cases	Previously reported cumulative cases	Change in cumulative cases	Cumulative lab-confirmed cases rate
Shropshire	E06000051	Lower tier local authority	31/03/2020	9			125			39
Shropshire	E06000051	Lower tier local authority	30/03/2020	8			116			36.2
Shropshire	E06000051	Lower tier local authority	29/03/2020	13			108			33.7
Shropshire	E06000051	Lower tier local authority	28/03/2020	13			95			29.7
Shropshire	E06000051	Lower tier local authority	27/03/2020	10			82			25.6
Shropshire	E06000051	Lower tier local authority	26/03/2020	14			72			22.5
Shropshire	E06000051	Lower tier local authority	25/03/2020	4			58			18.1
Shropshire	E06000051	Lower tier local authority	24/03/2020	10			54			16.9
Shropshire	E06000051	Lower tier local authority	23/03/2020	4			44			13.7
Shropshire	E06000051	Lower tier local authority	22/03/2020	5			40			12.5
Shropshire	E06000051	Lower tier local authority	21/03/2020	2			35			10.9
Shropshire	E06000051	Lower tier local authority	20/03/2020	5			33			10.3
Shropshire	E06000051	Lower tier local authority	19/03/2020	2			28			8.7
Shropshire	E06000051	Lower tier local authority	18/03/2020	4			26			8.1
Shropshire	E06000051	Lower tier local authority	12/03/2020	10			22			6.9
Shropshire	E06000051	Lower tier local authority	11/03/2020	7			12			3.7
Shropshire	E06000051	Lower tier local authority	10/03/2020	2			5			1.6
Shropshire	E06000051	Lower tier local authority	09/03/2020	1			3			0.9
Shropshire	E06000051	Lower tier local authority	08/03/2020	1			2			0.6
Shropshire	E06000051	Lower tier local authority	07/03/2020	1			1			0.3
Slough	E06000039	Lower tier local authority	18/05/2020	0			446			299.1
Slough	E06000039	Lower tier local authority	15/05/2020	2			446			299.1
Slough	E06000039	Lower tier local authority	14/05/2020	3			444			297.8
Slough	E06000039	Lower tier local authority	12/05/2020	2			441			295.8
Slough	E06000039	Lower tier local authority	11/05/2020	2			439			294.4
Slough	E06000039	Lower tier local authority	10/05/2020	3			437			293.1
Slough	E06000039	Lower tier local authority	08/05/2020	2			434			291.1
Slough	E06000039	Lower tier local authority	06/05/2020	2			432			289.7
Slough	E06000039	Lower tier local authority	05/05/2020	4			430			288.4
Slough	E06000039	Lower tier local authority	04/05/2020	4			426			285.7
Slough	E06000039	Lower tier local authority	03/05/2020	3			422			283
Slough	E06000039	Lower tier local authority	02/05/2020	5			419			281
Slough	E06000039	Lower tier local authority	01/05/2020	17			414			277.6
Slough	E06000039	Lower tier local authority	30/04/2020	9			397			266.2
Slough	E06000039	Lower tier local authority	29/04/2020	4			388			260.2
Slough	E06000039	Lower tier local authority	28/04/2020	6			384			257.5
Slough	E06000039	Lower tier local authority	27/04/2020	6			378			253.5
Slough	E06000039	Lower tier local authority	26/04/2020	6			372			249.5
Slough	E06000039	Lower tier local authority	25/04/2020	4			366			245.5
Slough	E06000039	Lower tier local authority	24/04/2020	8			362			242.8
Slough	E06000039	Lower tier local authority	23/04/2020	5			354			237.4
Slough	E06000039	Lower tier local authority	22/04/2020	7			349			234.1
Slough	E06000039	Lower tier local authority	21/04/2020	5			342			229.4
Slough	E06000039	Lower tier local authority	20/04/2020	7			337			226
Slough	E06000039	Lower tier local authority	19/04/2020	6			330			221.3
Slough	E06000039	Lower tier local authority	18/04/2020	8			324			217.3
Slough	E06000039	Lower tier local authority	17/04/2020	10			316			211.9
Slough	E06000039	Lower tier local authority	16/04/2020	8			306			205.2
Slough	E06000039	Lower tier local authority	15/04/2020	16			298			199.8
Slough	E06000039	Lower tier local authority	14/04/2020	17			282			189.1
Slough	E06000039	Lower tier local authority	13/04/2020	14			265			177.7
Slough	E06000039	Lower tier local authority	12/04/2020	9			251			168.3
Slough	E06000039	Lower tier local authority	11/04/2020	12			242			162.3

Reported Cases up to 18 May 2020

Area name	Area code	Area type	Specimen date	Daily lab-confirmed cases	Previously reported daily cases	Change in daily cases	Cumulative lab-confirmed cases	Previously reported cumulative cases	Change in cumulative cases	Cumulative lab-confirmed cases rate
Slough	E06000039	Lower tier local authority	10/04/2020	14			230			154.2
Slough	E06000039	Lower tier local authority	09/04/2020	8			216			144.9
Slough	E06000039	Lower tier local authority	08/04/2020	9			208			139.5
Slough	E06000039	Lower tier local authority	07/04/2020	18			199			133.5
Slough	E06000039	Lower tier local authority	06/04/2020	9			181			121.4
Slough	E06000039	Lower tier local authority	05/04/2020	5			172			115.3
Slough	E06000039	Lower tier local authority	04/04/2020	14			167			112
Slough	E06000039	Lower tier local authority	03/04/2020	10			153			102.6
Slough	E06000039	Lower tier local authority	02/04/2020	3			143			95.9
Slough	E06000039	Lower tier local authority	01/04/2020	11			140			93.9
Slough	E06000039	Lower tier local authority	31/03/2020	6			129			86.5
Slough	E06000039	Lower tier local authority	30/03/2020	10			123			82.5
Slough	E06000039	Lower tier local authority	29/03/2020	6			113			75.8
Slough	E06000039	Lower tier local authority	28/03/2020	5			107			71.8
Slough	E06000039	Lower tier local authority	27/03/2020	11			102			68.4
Slough	E06000039	Lower tier local authority	26/03/2020	12			91			61
Slough	E06000039	Lower tier local authority	25/03/2020	6			79			53
Slough	E06000039	Lower tier local authority	24/03/2020	7			73			49
Slough	E06000039	Lower tier local authority	23/03/2020	10			66			44.3
Slough	E06000039	Lower tier local authority	22/03/2020	6			56			37.6
Slough	E06000039	Lower tier local authority	21/03/2020	2			50			33.5
Slough	E06000039	Lower tier local authority	20/03/2020	5			48			32.2
Slough	E06000039	Lower tier local authority	19/03/2020	5			43			28.8
Slough	E06000039	Lower tier local authority	18/03/2020	1			38			25.5
Slough	E06000039	Lower tier local authority	17/03/2020	5			37			24.8
Slough	E06000039	Lower tier local authority	16/03/2020	7			32			21.5
Slough	E06000039	Lower tier local authority	15/03/2020	4			25			16.8
Slough	E06000039	Lower tier local authority	14/03/2020	2			21			14.1
Slough	E06000039	Lower tier local authority	13/03/2020	3			19			12.7
Slough	E06000039	Lower tier local authority	12/03/2020	6			16			10.7
Slough	E06000039	Lower tier local authority	11/03/2020	5			10			6.7
Slough	E06000039	Lower tier local authority	09/03/2020	1			5			3.4
Slough	E06000039	Lower tier local authority	08/03/2020	3			4			2.7
Slough	E06000039	Lower tier local authority	06/03/2020	1			1			0.7
Solihull	E08000029	Lower tier local authority	18/05/2020	0			652			303.4
Solihull	E08000029	Lower tier local authority	16/05/2020	3			652			303.4
Solihull	E08000029	Lower tier local authority	14/05/2020	4			649			302
Solihull	E08000029	Lower tier local authority	13/05/2020	3			645			300.1
Solihull	E08000029	Lower tier local authority	12/05/2020	2			642			298.7
Solihull	E08000029	Lower tier local authority	11/05/2020	2			640			297.8
Solihull	E08000029	Lower tier local authority	10/05/2020	4			638			296.9
Solihull	E08000029	Lower tier local authority	09/05/2020	8			634			295
Solihull	E08000029	Lower tier local authority	08/05/2020	13			626			291.3
Solihull	E08000029	Lower tier local authority	07/05/2020	2			613			285.2
Solihull	E08000029	Lower tier local authority	06/05/2020	5			611			284.3
Solihull	E08000029	Lower tier local authority	05/05/2020	5			606			282
Solihull	E08000029	Lower tier local authority	04/05/2020	11			601			279.7
Solihull	E08000029	Lower tier local authority	03/05/2020	3			590			274.5
Solihull	E08000029	Lower tier local authority	02/05/2020	5			587			273.1
Solihull	E08000029	Lower tier local authority	01/05/2020	6			582			270.8
Solihull	E08000029	Lower tier local authority	30/04/2020	6			576			268
Solihull	E08000029	Lower tier local authority	29/04/2020	5			570			265.2
Solihull	E08000029	Lower tier local authority	28/04/2020	5			565			262.9

Reported Cases up to 18 May 2020

Area name	Area code	Area type	Specimen date	Daily lab-confirmed cases	Previously reported daily cases	Change in daily cases	Cumulative lab-confirmed cases	Previously reported cumulative cases	Change in cumulative cases	Cumulative lab-confirmed cases rate
Solihull	E08000029	Lower tier local authority	27/04/2020	10			560			260.6
Solihull	E08000029	Lower tier local authority	26/04/2020	9			550			255.9
Solihull	E08000029	Lower tier local authority	25/04/2020	3			541			251.7
Solihull	E08000029	Lower tier local authority	24/04/2020	5			538			250.3
Solihull	E08000029	Lower tier local authority	23/04/2020	32			533			248
Solihull	E08000029	Lower tier local authority	22/04/2020	15			501			233.1
Solihull	E08000029	Lower tier local authority	21/04/2020	9			486			226.1
Solihull	E08000029	Lower tier local authority	20/04/2020	23			477			222
Solihull	E08000029	Lower tier local authority	19/04/2020	7			454			211.3
Solihull	E08000029	Lower tier local authority	18/04/2020	11			447			208
Solihull	E08000029	Lower tier local authority	17/04/2020	9			436			202.9
Solihull	E08000029	Lower tier local authority	16/04/2020	11			427			198.7
Solihull	E08000029	Lower tier local authority	15/04/2020	19			416			193.6
Solihull	E08000029	Lower tier local authority	14/04/2020	20			397			184.7
Solihull	E08000029	Lower tier local authority	13/04/2020	10			377			175.4
Solihull	E08000029	Lower tier local authority	12/04/2020	7			367			170.8
Solihull	E08000029	Lower tier local authority	11/04/2020	12			360			167.5
Solihull	E08000029	Lower tier local authority	10/04/2020	23			348			161.9
Solihull	E08000029	Lower tier local authority	09/04/2020	19			325			151.2
Solihull	E08000029	Lower tier local authority	08/04/2020	14			306			142.4
Solihull	E08000029	Lower tier local authority	07/04/2020	19			292			135.9
Solihull	E08000029	Lower tier local authority	06/04/2020	12			273			127
Solihull	E08000029	Lower tier local authority	05/04/2020	10			261			121.4
Solihull	E08000029	Lower tier local authority	04/04/2020	23			251			116.8
Solihull	E08000029	Lower tier local authority	03/04/2020	20			228			106.1
Solihull	E08000029	Lower tier local authority	02/04/2020	25			208			96.8
Solihull	E08000029	Lower tier local authority	01/04/2020	15			183			85.2
Solihull	E08000029	Lower tier local authority	31/03/2020	17			168			78.2
Solihull	E08000029	Lower tier local authority	30/03/2020	14			151			70.3
Solihull	E08000029	Lower tier local authority	29/03/2020	13			137			63.7
Solihull	E08000029	Lower tier local authority	28/03/2020	29			124			57.7
Solihull	E08000029	Lower tier local authority	27/03/2020	17			95			44.2
Solihull	E08000029	Lower tier local authority	26/03/2020	17			78			36.3
Solihull	E08000029	Lower tier local authority	25/03/2020	16			61			28.4
Solihull	E08000029	Lower tier local authority	24/03/2020	15			45			20.9
Solihull	E08000029	Lower tier local authority	23/03/2020	9			30			14
Solihull	E08000029	Lower tier local authority	22/03/2020	3			21			9.8
Solihull	E08000029	Lower tier local authority	21/03/2020	4			18			8.4
Solihull	E08000029	Lower tier local authority	20/03/2020	4			14			6.5
Solihull	E08000029	Lower tier local authority	19/03/2020	5			10			4.7
Solihull	E08000029	Lower tier local authority	18/03/2020	1			5			2.3
Solihull	E08000029	Lower tier local authority	17/03/2020	1			4			1.9
Solihull	E08000029	Lower tier local authority	16/03/2020	2			3			1.4
Solihull	E08000029	Lower tier local authority	11/03/2020	1			1			0.5
Somerset West and Taunton	E07000246	Lower tier local authority	18/05/2020	0			227			147.5
Somerset West and Taunton	E07000246	Lower tier local authority	14/05/2020	2			227			147.5
Somerset West and Taunton	E07000246	Lower tier local authority	13/05/2020	4			225			146.2
Somerset West and Taunton	E07000246	Lower tier local authority	11/05/2020	3			221			143.6
Somerset West and Taunton	E07000246	Lower tier local authority	10/05/2020	2			218			141.7
Somerset West and Taunton	E07000246	Lower tier local authority	09/05/2020	1			216			140.4
Somerset West and Taunton	E07000246	Lower tier local authority	08/05/2020	2			215			139.7
Somerset West and Taunton	E07000246	Lower tier local authority	04/05/2020	5			213			138.4
Somerset West and Taunton	E07000246	Lower tier local authority	03/05/2020	2			208			135.2

Reported Cases up to 18 May 2020

Area name	Area code	Area type	Specimen date	Daily lab-confirmed cases	Previously reported daily cases	Change in daily cases	Cumulative lab-confirmed cases	Previously reported cumulative cases	Change in cumulative cases	Cumulative lab-confirmed cases rate
Somerset West and Taunton	E07000246	Lower tier local authority	02/05/2020	2			206			133.9
Somerset West and Taunton	E07000246	Lower tier local authority	01/05/2020	3			204			132.6
Somerset West and Taunton	E07000246	Lower tier local authority	30/04/2020	6			201			130.6
Somerset West and Taunton	E07000246	Lower tier local authority	29/04/2020	9			195			126.7
Somerset West and Taunton	E07000246	Lower tier local authority	28/04/2020	4			186			120.9
Somerset West and Taunton	E07000246	Lower tier local authority	27/04/2020	4			182			118.3
Somerset West and Taunton	E07000246	Lower tier local authority	25/04/2020	3			178			115.7
Somerset West and Taunton	E07000246	Lower tier local authority	24/04/2020	8			175			113.7
Somerset West and Taunton	E07000246	Lower tier local authority	23/04/2020	6			167			108.5
Somerset West and Taunton	E07000246	Lower tier local authority	22/04/2020	7			161			104.6
Somerset West and Taunton	E07000246	Lower tier local authority	21/04/2020	12			154			100.1
Somerset West and Taunton	E07000246	Lower tier local authority	20/04/2020	15			142			92.3
Somerset West and Taunton	E07000246	Lower tier local authority	18/04/2020	3			127			82.5
Somerset West and Taunton	E07000246	Lower tier local authority	17/04/2020	21			124			80.6
Somerset West and Taunton	E07000246	Lower tier local authority	16/04/2020	9			103			66.9
Somerset West and Taunton	E07000246	Lower tier local authority	15/04/2020	8			94			61.1
Somerset West and Taunton	E07000246	Lower tier local authority	14/04/2020	14			86			55.9
Somerset West and Taunton	E07000246	Lower tier local authority	13/04/2020	8			72			46.8
Somerset West and Taunton	E07000246	Lower tier local authority	12/04/2020	2			64			41.6
Somerset West and Taunton	E07000246	Lower tier local authority	11/04/2020	9			62			40.3
Somerset West and Taunton	E07000246	Lower tier local authority	10/04/2020	5			53			34.4
Somerset West and Taunton	E07000246	Lower tier local authority	09/04/2020	3			48			31.2
Somerset West and Taunton	E07000246	Lower tier local authority	08/04/2020	3			45			29.2
Somerset West and Taunton	E07000246	Lower tier local authority	06/04/2020	4			42			27.3
Somerset West and Taunton	E07000246	Lower tier local authority	05/04/2020	2			38			24.7
Somerset West and Taunton	E07000246	Lower tier local authority	03/04/2020	3			36			23.4
Somerset West and Taunton	E07000246	Lower tier local authority	02/04/2020	10			33			21.4
Somerset West and Taunton	E07000246	Lower tier local authority	01/04/2020	2			23			14.9
Somerset West and Taunton	E07000246	Lower tier local authority	31/03/2020	1			21			13.6
Somerset West and Taunton	E07000246	Lower tier local authority	30/03/2020	2			20			13
Somerset West and Taunton	E07000246	Lower tier local authority	28/03/2020	2			18			11.7
Somerset West and Taunton	E07000246	Lower tier local authority	27/03/2020	2			16			10.4
Somerset West and Taunton	E07000246	Lower tier local authority	26/03/2020	3			14			9.1
Somerset West and Taunton	E07000246	Lower tier local authority	25/03/2020	3			11			7.1
Somerset West and Taunton	E07000246	Lower tier local authority	24/03/2020	1			8			5.2
Somerset West and Taunton	E07000246	Lower tier local authority	23/03/2020	2			7			4.5
Somerset West and Taunton	E07000246	Lower tier local authority	22/03/2020	1			5			3.2
Somerset West and Taunton	E07000246	Lower tier local authority	21/03/2020	1			4			2.6
Somerset West and Taunton	E07000246	Lower tier local authority	20/03/2020	1			3			1.9
Somerset West and Taunton	E07000246	Lower tier local authority	11/03/2020	2			2			1.3
South Bucks	E07000006	Lower tier local authority	18/05/2020	0			146			208.4
South Bucks	E07000006	Lower tier local authority	16/05/2020	1			146			208.4
South Bucks	E07000006	Lower tier local authority	13/05/2020	2			145			207
South Bucks	E07000006	Lower tier local authority	10/05/2020	1			143			204.2
South Bucks	E07000006	Lower tier local authority	09/05/2020	1			142			202.7
South Bucks	E07000006	Lower tier local authority	07/05/2020	2			141			201.3
South Bucks	E07000006	Lower tier local authority	04/05/2020	2			139			198.4
South Bucks	E07000006	Lower tier local authority	02/05/2020	1			137			195.6
South Bucks	E07000006	Lower tier local authority	01/05/2020	2			136			194.2
South Bucks	E07000006	Lower tier local authority	30/04/2020	1			134			191.3
South Bucks	E07000006	Lower tier local authority	28/04/2020	1			133			189.9
South Bucks	E07000006	Lower tier local authority	26/04/2020	3			132			188.5
South Bucks	E07000006	Lower tier local authority	25/04/2020	3			129			184.2

Reported Cases up to 18 May 2020

Area name	Area code	Area type	Specimen date	Daily lab-confirmed cases	Previously reported daily cases	Change in daily cases	Cumulative lab-confirmed cases	Previously reported cumulative cases	Change in cumulative cases	Cumulative lab-confirmed cases rate
South Bucks	E07000006	Lower tier local authority	24/04/2020	1			126			179.9
South Bucks	E07000006	Lower tier local authority	22/04/2020	4			125			178.5
South Bucks	E07000006	Lower tier local authority	21/04/2020	1			121			172.8
South Bucks	E07000006	Lower tier local authority	20/04/2020	2			120			171.3
South Bucks	E07000006	Lower tier local authority	19/04/2020	1			118			168.5
South Bucks	E07000006	Lower tier local authority	18/04/2020	2			117			167
South Bucks	E07000006	Lower tier local authority	17/04/2020	2			115			164.2
South Bucks	E07000006	Lower tier local authority	16/04/2020	4			113			161.3
South Bucks	E07000006	Lower tier local authority	15/04/2020	3			109			155.6
South Bucks	E07000006	Lower tier local authority	14/04/2020	3			106			151.3
South Bucks	E07000006	Lower tier local authority	13/04/2020	3			103			147.1
South Bucks	E07000006	Lower tier local authority	12/04/2020	2			100			142.8
South Bucks	E07000006	Lower tier local authority	11/04/2020	3			98			139.9
South Bucks	E07000006	Lower tier local authority	10/04/2020	3			95			135.6
South Bucks	E07000006	Lower tier local authority	09/04/2020	2			92			131.3
South Bucks	E07000006	Lower tier local authority	08/04/2020	7			90			128.5
South Bucks	E07000006	Lower tier local authority	07/04/2020	5			83			118.5
South Bucks	E07000006	Lower tier local authority	06/04/2020	3			78			111.4
South Bucks	E07000006	Lower tier local authority	05/04/2020	2			75			107.1
South Bucks	E07000006	Lower tier local authority	04/04/2020	2			73			104.2
South Bucks	E07000006	Lower tier local authority	03/04/2020	2			71			101.4
South Bucks	E07000006	Lower tier local authority	02/04/2020	2			69			98.5
South Bucks	E07000006	Lower tier local authority	01/04/2020	3			67			95.7
South Bucks	E07000006	Lower tier local authority	31/03/2020	5			64			91.4
South Bucks	E07000006	Lower tier local authority	30/03/2020	8			59			84.2
South Bucks	E07000006	Lower tier local authority	29/03/2020	2			51			72.8
South Bucks	E07000006	Lower tier local authority	28/03/2020	6			49			70
South Bucks	E07000006	Lower tier local authority	27/03/2020	4			43			61.4
South Bucks	E07000006	Lower tier local authority	26/03/2020	1			39			55.7
South Bucks	E07000006	Lower tier local authority	25/03/2020	4			38			54.3
South Bucks	E07000006	Lower tier local authority	24/03/2020	3			34			48.5
South Bucks	E07000006	Lower tier local authority	23/03/2020	2			31			44.3
South Bucks	E07000006	Lower tier local authority	22/03/2020	7			29			41.4
South Bucks	E07000006	Lower tier local authority	21/03/2020	1			22			31.4
South Bucks	E07000006	Lower tier local authority	20/03/2020	2			21			30
South Bucks	E07000006	Lower tier local authority	19/03/2020	3			19			27.1
South Bucks	E07000006	Lower tier local authority	18/03/2020	1			16			22.8
South Bucks	E07000006	Lower tier local authority	17/03/2020	2			15			21.4
South Bucks	E07000006	Lower tier local authority	16/03/2020	3			13			18.6
South Bucks	E07000006	Lower tier local authority	15/03/2020	1			10			14.3
South Bucks	E07000006	Lower tier local authority	14/03/2020	1			9			12.8
South Bucks	E07000006	Lower tier local authority	13/03/2020	1			8			11.4
South Bucks	E07000006	Lower tier local authority	12/03/2020	4			7			10
South Bucks	E07000006	Lower tier local authority	11/03/2020	1			3			4.3
South Bucks	E07000006	Lower tier local authority	10/03/2020	1			2			2.9
South Bucks	E07000006	Lower tier local authority	06/03/2020	1			1			1.4
South Cambridgeshire	E07000012	Lower tier local authority	18/05/2020	0			204			129.5
South Cambridgeshire	E07000012	Lower tier local authority	16/05/2020	1			204			129.5
South Cambridgeshire	E07000012	Lower tier local authority	14/05/2020	1			203			128.9
South Cambridgeshire	E07000012	Lower tier local authority	13/05/2020	1			202			128.2
South Cambridgeshire	E07000012	Lower tier local authority	12/05/2020	1			201			127.6
South Cambridgeshire	E07000012	Lower tier local authority	11/05/2020	1			200			127
South Cambridgeshire	E07000012	Lower tier local authority	10/05/2020	3			199			126.3

Reported Cases up to 18 May 2020

Area name	Area code	Area type	Specimen date	Daily lab-confirmed cases	Previously reported daily cases	Change in daily cases	Cumulative lab-confirmed cases	Previously reported cumulative cases	Change in cumulative cases	Cumulative lab-confirmed cases rate
South Cambridgeshire	E07000012	Lower tier local authority	07/05/2020	2			196			124.4
South Cambridgeshire	E07000012	Lower tier local authority	06/05/2020	6			194			123.2
South Cambridgeshire	E07000012	Lower tier local authority	05/05/2020	6			188			119.4
South Cambridgeshire	E07000012	Lower tier local authority	04/05/2020	1			182			115.5
South Cambridgeshire	E07000012	Lower tier local authority	03/05/2020	1			181			114.9
South Cambridgeshire	E07000012	Lower tier local authority	01/05/2020	2			180			114.3
South Cambridgeshire	E07000012	Lower tier local authority	30/04/2020	3			178			113
South Cambridgeshire	E07000012	Lower tier local authority	29/04/2020	2			175			111.1
South Cambridgeshire	E07000012	Lower tier local authority	28/04/2020	2			173			109.8
South Cambridgeshire	E07000012	Lower tier local authority	27/04/2020	3			171			108.6
South Cambridgeshire	E07000012	Lower tier local authority	26/04/2020	1			168			106.7
South Cambridgeshire	E07000012	Lower tier local authority	25/04/2020	3			167			106
South Cambridgeshire	E07000012	Lower tier local authority	24/04/2020	3			164			104.1
South Cambridgeshire	E07000012	Lower tier local authority	23/04/2020	6			161			102.2
South Cambridgeshire	E07000012	Lower tier local authority	22/04/2020	8			155			98.4
South Cambridgeshire	E07000012	Lower tier local authority	21/04/2020	2			147			93.3
South Cambridgeshire	E07000012	Lower tier local authority	20/04/2020	5			145			92.1
South Cambridgeshire	E07000012	Lower tier local authority	19/04/2020	1			140			88.9
South Cambridgeshire	E07000012	Lower tier local authority	18/04/2020	2			139			88.2
South Cambridgeshire	E07000012	Lower tier local authority	17/04/2020	8			137			87
South Cambridgeshire	E07000012	Lower tier local authority	16/04/2020	4			129			81.9
South Cambridgeshire	E07000012	Lower tier local authority	15/04/2020	3			125			79.4
South Cambridgeshire	E07000012	Lower tier local authority	14/04/2020	7			122			77.5
South Cambridgeshire	E07000012	Lower tier local authority	13/04/2020	1			115			73
South Cambridgeshire	E07000012	Lower tier local authority	12/04/2020	1			114			72.4
South Cambridgeshire	E07000012	Lower tier local authority	11/04/2020	6			113			71.7
South Cambridgeshire	E07000012	Lower tier local authority	10/04/2020	3			107			67.9
South Cambridgeshire	E07000012	Lower tier local authority	09/04/2020	7			104			66
South Cambridgeshire	E07000012	Lower tier local authority	08/04/2020	4			97			61.6
South Cambridgeshire	E07000012	Lower tier local authority	07/04/2020	4			93			59
South Cambridgeshire	E07000012	Lower tier local authority	06/04/2020	4			89			56.5
South Cambridgeshire	E07000012	Lower tier local authority	05/04/2020	6			85			54
South Cambridgeshire	E07000012	Lower tier local authority	04/04/2020	5			79			50.2
South Cambridgeshire	E07000012	Lower tier local authority	02/04/2020	6			74			47
South Cambridgeshire	E07000012	Lower tier local authority	01/04/2020	3			68			43.2
South Cambridgeshire	E07000012	Lower tier local authority	31/03/2020	8			65			41.3
South Cambridgeshire	E07000012	Lower tier local authority	30/03/2020	3			57			36.2
South Cambridgeshire	E07000012	Lower tier local authority	29/03/2020	4			54			34.3
South Cambridgeshire	E07000012	Lower tier local authority	28/03/2020	3			50			31.7
South Cambridgeshire	E07000012	Lower tier local authority	27/03/2020	3			47			29.8
South Cambridgeshire	E07000012	Lower tier local authority	26/03/2020	3			44			27.9
South Cambridgeshire	E07000012	Lower tier local authority	25/03/2020	6			41			26
South Cambridgeshire	E07000012	Lower tier local authority	24/03/2020	5			35			22.2
South Cambridgeshire	E07000012	Lower tier local authority	23/03/2020	7			30			19
South Cambridgeshire	E07000012	Lower tier local authority	22/03/2020	2			23			14.6
South Cambridgeshire	E07000012	Lower tier local authority	21/03/2020	2			21			13.3
South Cambridgeshire	E07000012	Lower tier local authority	20/03/2020	3			19			12.1
South Cambridgeshire	E07000012	Lower tier local authority	19/03/2020	5			16			10.2
South Cambridgeshire	E07000012	Lower tier local authority	18/03/2020	2			11			7
South Cambridgeshire	E07000012	Lower tier local authority	17/03/2020	1			9			5.7
South Cambridgeshire	E07000012	Lower tier local authority	15/03/2020	1			8			5.1
South Cambridgeshire	E07000012	Lower tier local authority	13/03/2020	3			7			4.4
South Cambridgeshire	E07000012	Lower tier local authority	12/03/2020	1			4			2.5

Reported Cases up to 18 May 2020

Area name	Area code	Area type	Specimen date	Daily lab-confirmed cases	Previously reported daily cases	Change in daily cases	Cumulative lab-confirmed cases	Previously reported cumulative cases	Change in cumulative cases	Cumulative lab-confirmed cases rate
South Cambridgeshire	E07000012	Lower tier local authority	10/03/2020	2			3			1.9
South Cambridgeshire	E07000012	Lower tier local authority	03/03/2020	1			1			0.6
South Derbyshire	E07000039	Lower tier local authority	18/05/2020	0			224	214.4		214.4
South Derbyshire	E07000039	Lower tier local authority	17/05/2020	1			224	214.4		213.4
South Derbyshire	E07000039	Lower tier local authority	16/05/2020	1			223	213.4		212.5
South Derbyshire	E07000039	Lower tier local authority	13/05/2020	2			222	212.5		210.5
South Derbyshire	E07000039	Lower tier local authority	12/05/2020	3			220	210.5		207.7
South Derbyshire	E07000039	Lower tier local authority	11/05/2020	1			217	207.7		206.7
South Derbyshire	E07000039	Lower tier local authority	09/05/2020	4			216	206.7		202.9
South Derbyshire	E07000039	Lower tier local authority	07/05/2020	3			212	202.9		200
South Derbyshire	E07000039	Lower tier local authority	06/05/2020	1			209	200		199.1
South Derbyshire	E07000039	Lower tier local authority	05/05/2020	1			208	199.1		198.1
South Derbyshire	E07000039	Lower tier local authority	02/05/2020	1			207	198.1		197.1
South Derbyshire	E07000039	Lower tier local authority	01/05/2020	1			206	197.1		196.2
South Derbyshire	E07000039	Lower tier local authority	29/04/2020	4			205	196.2		192.4
South Derbyshire	E07000039	Lower tier local authority	28/04/2020	2			201	192.4		190.4
South Derbyshire	E07000039	Lower tier local authority	27/04/2020	1			199	190.4		189.5
South Derbyshire	E07000039	Lower tier local authority	26/04/2020	9			198	189.5		180.9
South Derbyshire	E07000039	Lower tier local authority	25/04/2020	7			189	180.9		174.2
South Derbyshire	E07000039	Lower tier local authority	24/04/2020	8			182	174.2		166.5
South Derbyshire	E07000039	Lower tier local authority	23/04/2020	2			174	166.5		164.6
South Derbyshire	E07000039	Lower tier local authority	22/04/2020	6			172	164.6		158.9
South Derbyshire	E07000039	Lower tier local authority	21/04/2020	5			166	158.9		154.1
South Derbyshire	E07000039	Lower tier local authority	20/04/2020	3			161	154.1		151.2
South Derbyshire	E07000039	Lower tier local authority	19/04/2020	2			158	151.2		149.3
South Derbyshire	E07000039	Lower tier local authority	18/04/2020	2			156	149.3		147.4
South Derbyshire	E07000039	Lower tier local authority	17/04/2020	8			154	147.4		139.7
South Derbyshire	E07000039	Lower tier local authority	16/04/2020	6			146	139.7		134
South Derbyshire	E07000039	Lower tier local authority	15/04/2020	1			140	134		133
South Derbyshire	E07000039	Lower tier local authority	14/04/2020	4			139	133		129.2
South Derbyshire	E07000039	Lower tier local authority	13/04/2020	4			135	129.2		125.4
South Derbyshire	E07000039	Lower tier local authority	12/04/2020	5			131	125.4		120.6
South Derbyshire	E07000039	Lower tier local authority	11/04/2020	5			126	120.6		115.8
South Derbyshire	E07000039	Lower tier local authority	10/04/2020	8			121	115.8		108.1
South Derbyshire	E07000039	Lower tier local authority	09/04/2020	10			113	108.1		98.6
South Derbyshire	E07000039	Lower tier local authority	08/04/2020	7			103	98.6		91.9
South Derbyshire	E07000039	Lower tier local authority	07/04/2020	7			96	91.9		85.2
South Derbyshire	E07000039	Lower tier local authority	06/04/2020	3			89	85.2		82.3
South Derbyshire	E07000039	Lower tier local authority	05/04/2020	1			86	82.3		81.3
South Derbyshire	E07000039	Lower tier local authority	04/04/2020	7			85	81.3		74.6
South Derbyshire	E07000039	Lower tier local authority	03/04/2020	9			78	74.6		66
South Derbyshire	E07000039	Lower tier local authority	02/04/2020	3			69	66		63.2
South Derbyshire	E07000039	Lower tier local authority	01/04/2020	12			66	63.2		51.7
South Derbyshire	E07000039	Lower tier local authority	31/03/2020	8			54	51.7		44
South Derbyshire	E07000039	Lower tier local authority	30/03/2020	3			46	44		41.2
South Derbyshire	E07000039	Lower tier local authority	29/03/2020	3			43	41.2		38.3
South Derbyshire	E07000039	Lower tier local authority	28/03/2020	1			40	38.3		37.3
South Derbyshire	E07000039	Lower tier local authority	27/03/2020	6			39	37.3		31.6
South Derbyshire	E07000039	Lower tier local authority	26/03/2020	4			33	31.6		27.8
South Derbyshire	E07000039	Lower tier local authority	25/03/2020	1			29	27.8		26.8
South Derbyshire	E07000039	Lower tier local authority	24/03/2020	2			28	26.8		24.9
South Derbyshire	E07000039	Lower tier local authority	23/03/2020	7			26	24.9		18.2
South Derbyshire	E07000039	Lower tier local authority	22/03/2020	3			19	18.2		

Reported Cases up to 18 May 2020

Area name	Area code	Area type	Specimen date	Daily lab-confirmed cases	Previously reported daily cases	Change in daily cases	Cumulative lab-confirmed cases	Previously reported cumulative cases	Change in cumulative cases	Cumulative lab-confirmed cases rate
South Derbyshire	E07000039	Lower tier local authority	21/03/2020	1			16			15.3
South Derbyshire	E07000039	Lower tier local authority	20/03/2020	1			15			14.4
South Derbyshire	E07000039	Lower tier local authority	19/03/2020	4			14			13.4
South Derbyshire	E07000039	Lower tier local authority	18/03/2020	1			10			9.6
South Derbyshire	E07000039	Lower tier local authority	17/03/2020	2			9			8.6
South Derbyshire	E07000039	Lower tier local authority	16/03/2020	2			7			6.7
South Derbyshire	E07000039	Lower tier local authority	15/03/2020	1			5			4.8
South Derbyshire	E07000039	Lower tier local authority	13/03/2020	1			4			3.8
South Derbyshire	E07000039	Lower tier local authority	12/03/2020	1			3			2.9
South Derbyshire	E07000039	Lower tier local authority	09/03/2020	1			2			1.9
South Derbyshire	E07000039	Lower tier local authority	04/03/2020	1			1			1
South Gloucestershire	E06000025	Lower tier local authority	18/05/2020	0			398			140.8
South Gloucestershire	E06000025	Lower tier local authority	15/05/2020	2			398			140.8
South Gloucestershire	E06000025	Lower tier local authority	12/05/2020	2			396			140.1
South Gloucestershire	E06000025	Lower tier local authority	11/05/2020	4			394			139.4
South Gloucestershire	E06000025	Lower tier local authority	10/05/2020	2			390			138
South Gloucestershire	E06000025	Lower tier local authority	09/05/2020	3			388			137.3
South Gloucestershire	E06000025	Lower tier local authority	08/05/2020	3			385			136.2
South Gloucestershire	E06000025	Lower tier local authority	07/05/2020	9			382			135.2
South Gloucestershire	E06000025	Lower tier local authority	06/05/2020	3			373			132
South Gloucestershire	E06000025	Lower tier local authority	05/05/2020	4			370			130.9
South Gloucestershire	E06000025	Lower tier local authority	04/05/2020	3			366			129.5
South Gloucestershire	E06000025	Lower tier local authority	03/05/2020	4			363			128.4
South Gloucestershire	E06000025	Lower tier local authority	02/05/2020	5			359			127
South Gloucestershire	E06000025	Lower tier local authority	01/05/2020	3			354			125.2
South Gloucestershire	E06000025	Lower tier local authority	30/04/2020	6			351			124.2
South Gloucestershire	E06000025	Lower tier local authority	29/04/2020	2			345			122.1
South Gloucestershire	E06000025	Lower tier local authority	28/04/2020	1			343			121.4
South Gloucestershire	E06000025	Lower tier local authority	27/04/2020	6			342			121
South Gloucestershire	E06000025	Lower tier local authority	26/04/2020	2			336			118.9
South Gloucestershire	E06000025	Lower tier local authority	25/04/2020	11			334			118.2
South Gloucestershire	E06000025	Lower tier local authority	24/04/2020	9			323			114.3
South Gloucestershire	E06000025	Lower tier local authority	23/04/2020	3			314			111.1
South Gloucestershire	E06000025	Lower tier local authority	22/04/2020	5			311			110
South Gloucestershire	E06000025	Lower tier local authority	21/04/2020	10			306			108.3
South Gloucestershire	E06000025	Lower tier local authority	20/04/2020	16			296			104.7
South Gloucestershire	E06000025	Lower tier local authority	19/04/2020	7			280			99.1
South Gloucestershire	E06000025	Lower tier local authority	18/04/2020	9			273			96.6
South Gloucestershire	E06000025	Lower tier local authority	17/04/2020	7			264			93.4
South Gloucestershire	E06000025	Lower tier local authority	16/04/2020	6			257			90.9
South Gloucestershire	E06000025	Lower tier local authority	15/04/2020	19			251			88.8
South Gloucestershire	E06000025	Lower tier local authority	14/04/2020	8			232			82.1
South Gloucestershire	E06000025	Lower tier local authority	13/04/2020	2			224			79.3
South Gloucestershire	E06000025	Lower tier local authority	12/04/2020	4			222			78.5
South Gloucestershire	E06000025	Lower tier local authority	11/04/2020	6			218			77.1
South Gloucestershire	E06000025	Lower tier local authority	10/04/2020	6			212			75
South Gloucestershire	E06000025	Lower tier local authority	09/04/2020	13			206			72.9
South Gloucestershire	E06000025	Lower tier local authority	08/04/2020	28			193			68.3
South Gloucestershire	E06000025	Lower tier local authority	07/04/2020	9			165			58.4
South Gloucestershire	E06000025	Lower tier local authority	06/04/2020	10			156			55.2
South Gloucestershire	E06000025	Lower tier local authority	05/04/2020	10			146			51.7
South Gloucestershire	E06000025	Lower tier local authority	04/04/2020	9			136			48.1
South Gloucestershire	E06000025	Lower tier local authority	03/04/2020	10			127			44.9

Reported Cases up to 18 May 2020

Area name	Area code	Area type	Specimen date	Daily lab-confirmed cases	Previously reported daily cases	Change in daily cases	Cumulative lab-confirmed cases	Previously reported cumulative cases	Change in cumulative cases	Cumulative lab-confirmed cases rate
South Gloucestershire	E06000025	Lower tier local authority	02/04/2020	9			117			41.4
South Gloucestershire	E06000025	Lower tier local authority	01/04/2020	6			108			38.2
South Gloucestershire	E06000025	Lower tier local authority	31/03/2020	11			102			36.1
South Gloucestershire	E06000025	Lower tier local authority	30/03/2020	15			91			32.2
South Gloucestershire	E06000025	Lower tier local authority	29/03/2020	9			76			26.9
South Gloucestershire	E06000025	Lower tier local authority	28/03/2020	8			67			23.7
South Gloucestershire	E06000025	Lower tier local authority	27/03/2020	6			59			20.9
South Gloucestershire	E06000025	Lower tier local authority	26/03/2020	4			53			18.8
South Gloucestershire	E06000025	Lower tier local authority	25/03/2020	13			49			17.3
South Gloucestershire	E06000025	Lower tier local authority	24/03/2020	5			36			12.7
South Gloucestershire	E06000025	Lower tier local authority	23/03/2020	8			31			11
South Gloucestershire	E06000025	Lower tier local authority	22/03/2020	3			23			8.1
South Gloucestershire	E06000025	Lower tier local authority	21/03/2020	3			20			7.1
South Gloucestershire	E06000025	Lower tier local authority	19/03/2020	1			17			6
South Gloucestershire	E06000025	Lower tier local authority	18/03/2020	2			16			5.7
South Gloucestershire	E06000025	Lower tier local authority	17/03/2020	1			14			5
South Gloucestershire	E06000025	Lower tier local authority	15/03/2020	1			13			4.6
South Gloucestershire	E06000025	Lower tier local authority	13/03/2020	3			12			4.2
South Gloucestershire	E06000025	Lower tier local authority	12/03/2020	3			9			3.2
South Gloucestershire	E06000025	Lower tier local authority	11/03/2020	3			6			2.1
South Gloucestershire	E06000025	Lower tier local authority	09/03/2020	2			3			1.1
South Gloucestershire	E06000025	Lower tier local authority	08/03/2020	1			1			0.4
South Hams	E07000044	Lower tier local authority	18/05/2020	0			79			91.6
South Hams	E07000044	Lower tier local authority	11/05/2020	1			79			91.6
South Hams	E07000044	Lower tier local authority	06/05/2020	1			78			90.5
South Hams	E07000044	Lower tier local authority	30/04/2020	2			77			89.3
South Hams	E07000044	Lower tier local authority	28/04/2020	1			75			87
South Hams	E07000044	Lower tier local authority	27/04/2020	1			74			85.8
South Hams	E07000044	Lower tier local authority	26/04/2020	1			73			84.7
South Hams	E07000044	Lower tier local authority	25/04/2020	1			72			83.5
South Hams	E07000044	Lower tier local authority	24/04/2020	4			71			82.3
South Hams	E07000044	Lower tier local authority	23/04/2020	1			67			77.7
South Hams	E07000044	Lower tier local authority	22/04/2020	1			66			76.5
South Hams	E07000044	Lower tier local authority	21/04/2020	1			65			75.4
South Hams	E07000044	Lower tier local authority	19/04/2020	1			64			74.2
South Hams	E07000044	Lower tier local authority	17/04/2020	4			63			73.1
South Hams	E07000044	Lower tier local authority	15/04/2020	1			59			68.4
South Hams	E07000044	Lower tier local authority	14/04/2020	3			58			67.3
South Hams	E07000044	Lower tier local authority	13/04/2020	1			55			63.8
South Hams	E07000044	Lower tier local authority	12/04/2020	4			54			62.6
South Hams	E07000044	Lower tier local authority	11/04/2020	1			50			58
South Hams	E07000044	Lower tier local authority	10/04/2020	1			49			56.8
South Hams	E07000044	Lower tier local authority	09/04/2020	2			48			55.7
South Hams	E07000044	Lower tier local authority	08/04/2020	1			46			53.4
South Hams	E07000044	Lower tier local authority	06/04/2020	2			45			52.2
South Hams	E07000044	Lower tier local authority	05/04/2020	2			43			49.9
South Hams	E07000044	Lower tier local authority	04/04/2020	5			41			47.6
South Hams	E07000044	Lower tier local authority	03/04/2020	2			36			41.8
South Hams	E07000044	Lower tier local authority	02/04/2020	4			34			39.4
South Hams	E07000044	Lower tier local authority	01/04/2020	4			30			34.8
South Hams	E07000044	Lower tier local authority	31/03/2020	3			26			30.2
South Hams	E07000044	Lower tier local authority	30/03/2020	3			23			26.7
South Hams	E07000044	Lower tier local authority	29/03/2020	2			20			23.2

Reported Cases up to 18 May 2020

Area name	Area code	Area type	Specimen date	Daily lab-confirmed cases	Previously reported daily cases	Change in daily cases	Cumulative lab-confirmed cases	Previously reported cumulative cases	Change in cumulative cases	Cumulative lab-confirmed cases rate
South Hams	E07000044	Lower tier local authority	28/03/2020	1			18			20.9
South Hams	E07000044	Lower tier local authority	27/03/2020	2			17			19.7
South Hams	E07000044	Lower tier local authority	26/03/2020	5			15			17.4
South Hams	E07000044	Lower tier local authority	24/03/2020	1			10			11.6
South Hams	E07000044	Lower tier local authority	22/03/2020	1			9			10.4
South Hams	E07000044	Lower tier local authority	21/03/2020	1			8			9.3
South Hams	E07000044	Lower tier local authority	18/03/2020	1			7			8.1
South Hams	E07000044	Lower tier local authority	15/03/2020	2			6			7
South Hams	E07000044	Lower tier local authority	11/03/2020	1			4			4.6
South Hams	E07000044	Lower tier local authority	06/03/2020	2			3			3.5
South Hams	E07000044	Lower tier local authority	03/03/2020	1			1			1.2
South Holland	E07000140	Lower tier local authority	18/05/2020	0			198			210.7
South Holland	E07000140	Lower tier local authority	14/05/2020	1			198			210.7
South Holland	E07000140	Lower tier local authority	13/05/2020	1			197			209.6
South Holland	E07000140	Lower tier local authority	12/05/2020	12			196			208.6
South Holland	E07000140	Lower tier local authority	11/05/2020	1			184			195.8
South Holland	E07000140	Lower tier local authority	10/05/2020	1			183			194.7
South Holland	E07000140	Lower tier local authority	09/05/2020	5			182			193.7
South Holland	E07000140	Lower tier local authority	08/05/2020	3			177			188.3
South Holland	E07000140	Lower tier local authority	07/05/2020	42			174			185.1
South Holland	E07000140	Lower tier local authority	06/05/2020	1			132			140.5
South Holland	E07000140	Lower tier local authority	05/05/2020	1			131			139.4
South Holland	E07000140	Lower tier local authority	04/05/2020	3			130			138.3
South Holland	E07000140	Lower tier local authority	02/05/2020	2			127			135.1
South Holland	E07000140	Lower tier local authority	01/05/2020	4			125			133
South Holland	E07000140	Lower tier local authority	30/04/2020	3			121			128.8
South Holland	E07000140	Lower tier local authority	29/04/2020	3			118			125.6
South Holland	E07000140	Lower tier local authority	28/04/2020	2			115			122.4
South Holland	E07000140	Lower tier local authority	27/04/2020	3			113			120.2
South Holland	E07000140	Lower tier local authority	26/04/2020	3			110			117
South Holland	E07000140	Lower tier local authority	25/04/2020	1			107			113.9
South Holland	E07000140	Lower tier local authority	24/04/2020	5			106			112.8
South Holland	E07000140	Lower tier local authority	23/04/2020	1			101			107.5
South Holland	E07000140	Lower tier local authority	22/04/2020	7			100			106.4
South Holland	E07000140	Lower tier local authority	21/04/2020	4			93			99
South Holland	E07000140	Lower tier local authority	20/04/2020	7			89			94.7
South Holland	E07000140	Lower tier local authority	19/04/2020	5			82			87.3
South Holland	E07000140	Lower tier local authority	18/04/2020	4			77			81.9
South Holland	E07000140	Lower tier local authority	17/04/2020	1			73			77.7
South Holland	E07000140	Lower tier local authority	16/04/2020	4			72			76.6
South Holland	E07000140	Lower tier local authority	15/04/2020	3			68			72.4
South Holland	E07000140	Lower tier local authority	14/04/2020	4			65			69.2
South Holland	E07000140	Lower tier local authority	13/04/2020	1			61			64.9
South Holland	E07000140	Lower tier local authority	12/04/2020	2			60			63.8
South Holland	E07000140	Lower tier local authority	11/04/2020	3			58			61.7
South Holland	E07000140	Lower tier local authority	10/04/2020	5			55			58.5
South Holland	E07000140	Lower tier local authority	09/04/2020	5			50			53.2
South Holland	E07000140	Lower tier local authority	08/04/2020	1			45			47.9
South Holland	E07000140	Lower tier local authority	07/04/2020	4			44			46.8
South Holland	E07000140	Lower tier local authority	06/04/2020	5			40			42.6
South Holland	E07000140	Lower tier local authority	05/04/2020	3			35			37.2
South Holland	E07000140	Lower tier local authority	04/04/2020	5			32			34
South Holland	E07000140	Lower tier local authority	03/04/2020	3			27			28.7

Reported Cases up to 18 May 2020

Area name	Area code	Area type	Specimen date	Daily lab-confirmed cases	Previously reported daily cases	Change in daily cases	Cumulative lab-confirmed cases	Previously reported cumulative cases	Change in cumulative cases	Cumulative lab-confirmed cases rate
South Holland	E07000140	Lower tier local authority	01/04/2020		3		24			25.5
South Holland	E07000140	Lower tier local authority	31/03/2020		2		21			22.3
South Holland	E07000140	Lower tier local authority	30/03/2020		4		19			20.2
South Holland	E07000140	Lower tier local authority	27/03/2020		2		15			16
South Holland	E07000140	Lower tier local authority	26/03/2020		5		13			13.8
South Holland	E07000140	Lower tier local authority	25/03/2020		2		8			8.5
South Holland	E07000140	Lower tier local authority	21/03/2020		1		6			6.4
South Holland	E07000140	Lower tier local authority	20/03/2020		1		5			5.3
South Holland	E07000140	Lower tier local authority	18/03/2020		1		4			4.3
South Holland	E07000140	Lower tier local authority	15/03/2020		1		3			3.2
South Holland	E07000140	Lower tier local authority	12/03/2020		1		2			2.1
South Holland	E07000140	Lower tier local authority	03/03/2020		1		1			1.1
South Kesteven	E07000141	Lower tier local authority	18/05/2020		0		155			109.3
South Kesteven	E07000141	Lower tier local authority	15/05/2020		1		155			109.3
South Kesteven	E07000141	Lower tier local authority	14/05/2020		1		154			108.6
South Kesteven	E07000141	Lower tier local authority	13/05/2020		1		153			107.9
South Kesteven	E07000141	Lower tier local authority	11/05/2020		3		152			107.2
South Kesteven	E07000141	Lower tier local authority	10/05/2020		1		149			105
South Kesteven	E07000141	Lower tier local authority	09/05/2020		1		148			104.3
South Kesteven	E07000141	Lower tier local authority	08/05/2020		1		147			103.6
South Kesteven	E07000141	Lower tier local authority	07/05/2020		1		146			102.9
South Kesteven	E07000141	Lower tier local authority	06/05/2020		1		145			102.2
South Kesteven	E07000141	Lower tier local authority	05/05/2020		2		144			101.5
South Kesteven	E07000141	Lower tier local authority	04/05/2020		3		142			100.1
South Kesteven	E07000141	Lower tier local authority	03/05/2020		3		139			98
South Kesteven	E07000141	Lower tier local authority	02/05/2020		1		136			95.9
South Kesteven	E07000141	Lower tier local authority	01/05/2020		2		135			95.2
South Kesteven	E07000141	Lower tier local authority	29/04/2020		1		133			93.8
South Kesteven	E07000141	Lower tier local authority	28/04/2020		3		132			93.1
South Kesteven	E07000141	Lower tier local authority	27/04/2020		1		129			90.9
South Kesteven	E07000141	Lower tier local authority	26/04/2020		2		128			90.2
South Kesteven	E07000141	Lower tier local authority	25/04/2020		1		126			88.8
South Kesteven	E07000141	Lower tier local authority	24/04/2020		5		125			88.1
South Kesteven	E07000141	Lower tier local authority	23/04/2020		1		120			84.6
South Kesteven	E07000141	Lower tier local authority	22/04/2020		3		119			83.9
South Kesteven	E07000141	Lower tier local authority	21/04/2020		3		116			81.8
South Kesteven	E07000141	Lower tier local authority	20/04/2020		4		113			79.7
South Kesteven	E07000141	Lower tier local authority	19/04/2020		3		109			76.8
South Kesteven	E07000141	Lower tier local authority	18/04/2020		2		106			74.7
South Kesteven	E07000141	Lower tier local authority	17/04/2020		4		104			73.3
South Kesteven	E07000141	Lower tier local authority	16/04/2020		4		100			70.5
South Kesteven	E07000141	Lower tier local authority	15/04/2020		3		96			67.7
South Kesteven	E07000141	Lower tier local authority	14/04/2020		3		93			65.6
South Kesteven	E07000141	Lower tier local authority	13/04/2020		3		90			63.4
South Kesteven	E07000141	Lower tier local authority	12/04/2020		7		87			61.3
South Kesteven	E07000141	Lower tier local authority	11/04/2020		3		80			56.4
South Kesteven	E07000141	Lower tier local authority	10/04/2020		4		77			54.3
South Kesteven	E07000141	Lower tier local authority	09/04/2020		2		73			51.5
South Kesteven	E07000141	Lower tier local authority	08/04/2020		1		71			50.1
South Kesteven	E07000141	Lower tier local authority	07/04/2020		2		70			49.3
South Kesteven	E07000141	Lower tier local authority	06/04/2020		4		68			47.9
South Kesteven	E07000141	Lower tier local authority	05/04/2020		6		64			45.1
South Kesteven	E07000141	Lower tier local authority	04/04/2020		1		58			40.9

Reported Cases up to 18 May 2020

Area name	Area code	Area type	Specimen date	Daily lab-confirmed cases	Previously reported daily cases	Change in daily cases	Cumulative lab-confirmed cases	Previously reported cumulative cases	Change in cumulative cases	Cumulative lab-confirmed cases rate
South Kesteven	E07000141	Lower tier local authority	03/04/2020	10			57			40.2
South Kesteven	E07000141	Lower tier local authority	02/04/2020	2			47			33.1
South Kesteven	E07000141	Lower tier local authority	01/04/2020	7			45			31.7
South Kesteven	E07000141	Lower tier local authority	31/03/2020	8			38			26.8
South Kesteven	E07000141	Lower tier local authority	30/03/2020	4			30			21.1
South Kesteven	E07000141	Lower tier local authority	29/03/2020	3			26			18.3
South Kesteven	E07000141	Lower tier local authority	28/03/2020	2			23			16.2
South Kesteven	E07000141	Lower tier local authority	27/03/2020	3			21			14.8
South Kesteven	E07000141	Lower tier local authority	26/03/2020	4			18			12.7
South Kesteven	E07000141	Lower tier local authority	24/03/2020	4			14			9.9
South Kesteven	E07000141	Lower tier local authority	23/03/2020	1			10			7
South Kesteven	E07000141	Lower tier local authority	20/03/2020	2			9			6.3
South Kesteven	E07000141	Lower tier local authority	19/03/2020	1			7			4.9
South Kesteven	E07000141	Lower tier local authority	18/03/2020	1			6			4.2
South Kesteven	E07000141	Lower tier local authority	15/03/2020	1			5			3.5
South Kesteven	E07000141	Lower tier local authority	12/03/2020	1			4			2.8
South Kesteven	E07000141	Lower tier local authority	10/03/2020	2			3			2.1
South Kesteven	E07000141	Lower tier local authority	03/03/2020	1			1			0.7
South Lakeland	E07000031	Lower tier local authority	18/05/2020	0			516			493.6
South Lakeland	E07000031	Lower tier local authority	13/05/2020	2			516			493.6
South Lakeland	E07000031	Lower tier local authority	11/05/2020	4			514			491.7
South Lakeland	E07000031	Lower tier local authority	08/05/2020	3			510			487.9
South Lakeland	E07000031	Lower tier local authority	07/05/2020	1			507			485
South Lakeland	E07000031	Lower tier local authority	06/05/2020	1			506			484.1
South Lakeland	E07000031	Lower tier local authority	05/05/2020	1			505			483.1
South Lakeland	E07000031	Lower tier local authority	04/05/2020	3			504			482.1
South Lakeland	E07000031	Lower tier local authority	02/05/2020	6			501			479.3
South Lakeland	E07000031	Lower tier local authority	01/05/2020	1			495			473.5
South Lakeland	E07000031	Lower tier local authority	30/04/2020	15			494			472.6
South Lakeland	E07000031	Lower tier local authority	29/04/2020	17			479			458.2
South Lakeland	E07000031	Lower tier local authority	28/04/2020	10			462			442
South Lakeland	E07000031	Lower tier local authority	27/04/2020	14			452			432.4
South Lakeland	E07000031	Lower tier local authority	26/04/2020	2			438			419
South Lakeland	E07000031	Lower tier local authority	25/04/2020	9			436			417.1
South Lakeland	E07000031	Lower tier local authority	24/04/2020	6			427			408.5
South Lakeland	E07000031	Lower tier local authority	23/04/2020	12			421			402.7
South Lakeland	E07000031	Lower tier local authority	22/04/2020	5			409			391.3
South Lakeland	E07000031	Lower tier local authority	21/04/2020	9			404			386.5
South Lakeland	E07000031	Lower tier local authority	20/04/2020	8			395			377.9
South Lakeland	E07000031	Lower tier local authority	19/04/2020	2			387			370.2
South Lakeland	E07000031	Lower tier local authority	18/04/2020	6			385			368.3
South Lakeland	E07000031	Lower tier local authority	17/04/2020	10			379			362.6
South Lakeland	E07000031	Lower tier local authority	16/04/2020	8			369			353
South Lakeland	E07000031	Lower tier local authority	15/04/2020	3			361			345.3
South Lakeland	E07000031	Lower tier local authority	14/04/2020	8			358			342.5
South Lakeland	E07000031	Lower tier local authority	13/04/2020	12			350			334.8
South Lakeland	E07000031	Lower tier local authority	12/04/2020	16			338			323.3
South Lakeland	E07000031	Lower tier local authority	11/04/2020	5			322			308
South Lakeland	E07000031	Lower tier local authority	10/04/2020	2			317			303.3
South Lakeland	E07000031	Lower tier local authority	09/04/2020	13			315			301.3
South Lakeland	E07000031	Lower tier local authority	08/04/2020	12			302			288.9
South Lakeland	E07000031	Lower tier local authority	07/04/2020	8			290			277.4
South Lakeland	E07000031	Lower tier local authority	06/04/2020	26			282			269.8

Reported Cases up to 18 May 2020

Area name	Area code	Area type	Specimen date	Daily lab-confirmed cases	Previously reported daily cases	Change in daily cases	Cumulative lab-confirmed cases	Previously reported cumulative cases	Change in cumulative cases	Cumulative lab-confirmed cases rate
South Lakeland	E07000031	Lower tier local authority	05/04/2020	16			256			244.9
South Lakeland	E07000031	Lower tier local authority	04/04/2020	18			240			229.6
South Lakeland	E07000031	Lower tier local authority	03/04/2020	10			222			212.4
South Lakeland	E07000031	Lower tier local authority	02/04/2020	19			212			202.8
South Lakeland	E07000031	Lower tier local authority	01/04/2020	14			193			184.6
South Lakeland	E07000031	Lower tier local authority	31/03/2020	21			179			171.2
South Lakeland	E07000031	Lower tier local authority	30/03/2020	6			158			151.1
South Lakeland	E07000031	Lower tier local authority	29/03/2020	11			152			145.4
South Lakeland	E07000031	Lower tier local authority	28/03/2020	3			141			134.9
South Lakeland	E07000031	Lower tier local authority	27/03/2020	19			138			132
South Lakeland	E07000031	Lower tier local authority	26/03/2020	13			119			113.8
South Lakeland	E07000031	Lower tier local authority	25/03/2020	19			106			101.4
South Lakeland	E07000031	Lower tier local authority	24/03/2020	15			87			83.2
South Lakeland	E07000031	Lower tier local authority	23/03/2020	5			72			68.9
South Lakeland	E07000031	Lower tier local authority	22/03/2020	2			67			64.1
South Lakeland	E07000031	Lower tier local authority	21/03/2020	10			65			62.2
South Lakeland	E07000031	Lower tier local authority	20/03/2020	4			55			52.6
South Lakeland	E07000031	Lower tier local authority	19/03/2020	16			51			48.8
South Lakeland	E07000031	Lower tier local authority	18/03/2020	11			35			33.5
South Lakeland	E07000031	Lower tier local authority	17/03/2020	6			24			23
South Lakeland	E07000031	Lower tier local authority	16/03/2020	3			18			17.2
South Lakeland	E07000031	Lower tier local authority	14/03/2020	2			15			14.3
South Lakeland	E07000031	Lower tier local authority	13/03/2020	1			13			12.4
South Lakeland	E07000031	Lower tier local authority	12/03/2020	5			12			11.5
South Lakeland	E07000031	Lower tier local authority	11/03/2020	2			7			6.7
South Lakeland	E07000031	Lower tier local authority	08/03/2020	3			5			4.8
South Lakeland	E07000031	Lower tier local authority	07/03/2020	1			2			1.9
South Lakeland	E07000031	Lower tier local authority	05/03/2020	1			1			1
South Norfolk	E07000149	Lower tier local authority	18/05/2020	0			230			166.6
South Norfolk	E07000149	Lower tier local authority	17/05/2020	2			230			166.6
South Norfolk	E07000149	Lower tier local authority	16/05/2020	1			228			165.2
South Norfolk	E07000149	Lower tier local authority	15/05/2020	4			227			164.5
South Norfolk	E07000149	Lower tier local authority	12/05/2020	1			223			161.6
South Norfolk	E07000149	Lower tier local authority	10/05/2020	2			222			160.8
South Norfolk	E07000149	Lower tier local authority	09/05/2020	1			220			159.4
South Norfolk	E07000149	Lower tier local authority	08/05/2020	3			219			158.7
South Norfolk	E07000149	Lower tier local authority	07/05/2020	2			216			156.5
South Norfolk	E07000149	Lower tier local authority	06/05/2020	4			214			155.1
South Norfolk	E07000149	Lower tier local authority	05/05/2020	4			210			152.2
South Norfolk	E07000149	Lower tier local authority	04/05/2020	3			206			149.3
South Norfolk	E07000149	Lower tier local authority	03/05/2020	2			203			147.1
South Norfolk	E07000149	Lower tier local authority	02/05/2020	2			201			145.6
South Norfolk	E07000149	Lower tier local authority	01/05/2020	6			199			144.2
South Norfolk	E07000149	Lower tier local authority	30/04/2020	24			193			139.8
South Norfolk	E07000149	Lower tier local authority	29/04/2020	1			169			122.4
South Norfolk	E07000149	Lower tier local authority	28/04/2020	6			168			121.7
South Norfolk	E07000149	Lower tier local authority	27/04/2020	4			162			117.4
South Norfolk	E07000149	Lower tier local authority	26/04/2020	1			158			114.5
South Norfolk	E07000149	Lower tier local authority	25/04/2020	8			157			113.8
South Norfolk	E07000149	Lower tier local authority	24/04/2020	9			149			108
South Norfolk	E07000149	Lower tier local authority	23/04/2020	2			140			101.4
South Norfolk	E07000149	Lower tier local authority	22/04/2020	13			138			100
South Norfolk	E07000149	Lower tier local authority	21/04/2020	10			125			90.6

Reported Cases up to 18 May 2020

Area name	Area code	Area type	Specimen date	Daily lab-confirmed cases	Previously reported daily cases	Change in daily cases	Cumulative lab-confirmed cases	Previously reported cumulative cases	Change in cumulative cases	Cumulative lab-confirmed cases rate
South Norfolk	E07000149	Lower tier local authority	20/04/2020	2			115			83.3
South Norfolk	E07000149	Lower tier local authority	19/04/2020	6			113			81.9
South Norfolk	E07000149	Lower tier local authority	18/04/2020	4			107			77.5
South Norfolk	E07000149	Lower tier local authority	17/04/2020	2			103			74.6
South Norfolk	E07000149	Lower tier local authority	16/04/2020	3			101			73.2
South Norfolk	E07000149	Lower tier local authority	15/04/2020	2			98			71
South Norfolk	E07000149	Lower tier local authority	14/04/2020	7			96			69.6
South Norfolk	E07000149	Lower tier local authority	13/04/2020	10			89			64.5
South Norfolk	E07000149	Lower tier local authority	12/04/2020	2			79			57.2
South Norfolk	E07000149	Lower tier local authority	11/04/2020	5			77			55.8
South Norfolk	E07000149	Lower tier local authority	10/04/2020	3			72			52.2
South Norfolk	E07000149	Lower tier local authority	09/04/2020	3			69			50
South Norfolk	E07000149	Lower tier local authority	08/04/2020	6			66			47.8
South Norfolk	E07000149	Lower tier local authority	07/04/2020	5			60			43.5
South Norfolk	E07000149	Lower tier local authority	06/04/2020	5			55			39.9
South Norfolk	E07000149	Lower tier local authority	05/04/2020	2			50			36.2
South Norfolk	E07000149	Lower tier local authority	04/04/2020	3			48			34.8
South Norfolk	E07000149	Lower tier local authority	03/04/2020	9			45			32.6
South Norfolk	E07000149	Lower tier local authority	02/04/2020	2			36			26.1
South Norfolk	E07000149	Lower tier local authority	01/04/2020	1			34			24.6
South Norfolk	E07000149	Lower tier local authority	31/03/2020	5			33			23.9
South Norfolk	E07000149	Lower tier local authority	30/03/2020	2			28			20.3
South Norfolk	E07000149	Lower tier local authority	29/03/2020	1			26			18.8
South Norfolk	E07000149	Lower tier local authority	28/03/2020	3			25			18.1
South Norfolk	E07000149	Lower tier local authority	27/03/2020	4			22			15.9
South Norfolk	E07000149	Lower tier local authority	26/03/2020	4			18			13
South Norfolk	E07000149	Lower tier local authority	25/03/2020	1			14			10.1
South Norfolk	E07000149	Lower tier local authority	24/03/2020	4			13			9.4
South Norfolk	E07000149	Lower tier local authority	23/03/2020	1			9			6.5
South Norfolk	E07000149	Lower tier local authority	22/03/2020	1			8			5.8
South Norfolk	E07000149	Lower tier local authority	20/03/2020	1			7			5.1
South Norfolk	E07000149	Lower tier local authority	19/03/2020	1			6			4.3
South Norfolk	E07000149	Lower tier local authority	18/03/2020	1			5			3.6
South Norfolk	E07000149	Lower tier local authority	17/03/2020	1			4			2.9
South Norfolk	E07000149	Lower tier local authority	16/03/2020	1			3			2.2
South Norfolk	E07000149	Lower tier local authority	13/03/2020	1			2			1.4
South Norfolk	E07000149	Lower tier local authority	10/03/2020	1			1			0.7
South Northamptonshire	E07000155	Lower tier local authority	18/05/2020	0			130			140.5
South Northamptonshire	E07000155	Lower tier local authority	17/05/2020	1			130			140.5
South Northamptonshire	E07000155	Lower tier local authority	16/05/2020	1			129			139.4
South Northamptonshire	E07000155	Lower tier local authority	15/05/2020	4			128			138.4
South Northamptonshire	E07000155	Lower tier local authority	14/05/2020	1			124			134
South Northamptonshire	E07000155	Lower tier local authority	13/05/2020	3			123			133
South Northamptonshire	E07000155	Lower tier local authority	11/05/2020	2			120			129.7
South Northamptonshire	E07000155	Lower tier local authority	09/05/2020	1			118			127.5
South Northamptonshire	E07000155	Lower tier local authority	08/05/2020	1			117			126.5
South Northamptonshire	E07000155	Lower tier local authority	07/05/2020	1			116			125.4
South Northamptonshire	E07000155	Lower tier local authority	06/05/2020	1			115			124.3
South Northamptonshire	E07000155	Lower tier local authority	02/05/2020	2			114			123.2
South Northamptonshire	E07000155	Lower tier local authority	01/05/2020	1			112			121.1
South Northamptonshire	E07000155	Lower tier local authority	28/04/2020	1			111			120
South Northamptonshire	E07000155	Lower tier local authority	27/04/2020	1			110			118.9
South Northamptonshire	E07000155	Lower tier local authority	26/04/2020	1			109			117.8

Reported Cases up to 18 May 2020

Area name	Area code	Area type	Specimen date	Daily lab-confirmed cases	Previously reported daily cases	Change in daily cases	Cumulative lab-confirmed cases	Previously reported cumulative cases	Change in cumulative cases	Cumulative lab-confirmed cases rate
South Northamptonshire	E07000155	Lower tier local authority	24/04/2020	3			108			116.7
South Northamptonshire	E07000155	Lower tier local authority	23/04/2020	2			105			113.5
South Northamptonshire	E07000155	Lower tier local authority	20/04/2020	2			103			111.3
South Northamptonshire	E07000155	Lower tier local authority	19/04/2020	2			101			109.2
South Northamptonshire	E07000155	Lower tier local authority	18/04/2020	3			99			107
South Northamptonshire	E07000155	Lower tier local authority	16/04/2020	4			96			103.8
South Northamptonshire	E07000155	Lower tier local authority	15/04/2020	3			92			99.4
South Northamptonshire	E07000155	Lower tier local authority	14/04/2020	4			89			96.2
South Northamptonshire	E07000155	Lower tier local authority	13/04/2020	1			85			91.9
South Northamptonshire	E07000155	Lower tier local authority	11/04/2020	3			84			90.8
South Northamptonshire	E07000155	Lower tier local authority	10/04/2020	5			81			87.6
South Northamptonshire	E07000155	Lower tier local authority	09/04/2020	4			76			82.1
South Northamptonshire	E07000155	Lower tier local authority	08/04/2020	4			72			77.8
South Northamptonshire	E07000155	Lower tier local authority	06/04/2020	7			68			73.5
South Northamptonshire	E07000155	Lower tier local authority	05/04/2020	5			61			65.9
South Northamptonshire	E07000155	Lower tier local authority	04/04/2020	4			56			60.5
South Northamptonshire	E07000155	Lower tier local authority	03/04/2020	5			52			56.2
South Northamptonshire	E07000155	Lower tier local authority	02/04/2020	7			47			50.8
South Northamptonshire	E07000155	Lower tier local authority	01/04/2020	6			40			43.2
South Northamptonshire	E07000155	Lower tier local authority	31/03/2020	4			34			36.8
South Northamptonshire	E07000155	Lower tier local authority	30/03/2020	5			30			32.4
South Northamptonshire	E07000155	Lower tier local authority	29/03/2020	2			25			27
South Northamptonshire	E07000155	Lower tier local authority	28/03/2020	1			23			24.9
South Northamptonshire	E07000155	Lower tier local authority	27/03/2020	4			22			23.8
South Northamptonshire	E07000155	Lower tier local authority	26/03/2020	4			18			19.5
South Northamptonshire	E07000155	Lower tier local authority	25/03/2020	2			14			15.1
South Northamptonshire	E07000155	Lower tier local authority	24/03/2020	2			12			13
South Northamptonshire	E07000155	Lower tier local authority	23/03/2020	1			10			10.8
South Northamptonshire	E07000155	Lower tier local authority	22/03/2020	2			9			9.7
South Northamptonshire	E07000155	Lower tier local authority	21/03/2020	2			7			7.6
South Northamptonshire	E07000155	Lower tier local authority	19/03/2020	2			5			5.4
South Northamptonshire	E07000155	Lower tier local authority	17/03/2020	1			3			3.2
South Northamptonshire	E07000155	Lower tier local authority	14/03/2020	1			2			2.2
South Northamptonshire	E07000155	Lower tier local authority	11/03/2020	1			1			1.1
South Oxfordshire	E07000179	Lower tier local authority	18/05/2020	0			357			254.1
South Oxfordshire	E07000179	Lower tier local authority	14/05/2020	1			357			254.1
South Oxfordshire	E07000179	Lower tier local authority	13/05/2020	5			356			253.4
South Oxfordshire	E07000179	Lower tier local authority	12/05/2020	2			351			249.8
South Oxfordshire	E07000179	Lower tier local authority	11/05/2020	4			349			248.4
South Oxfordshire	E07000179	Lower tier local authority	10/05/2020	7			345			245.5
South Oxfordshire	E07000179	Lower tier local authority	09/05/2020	9			338			240.6
South Oxfordshire	E07000179	Lower tier local authority	08/05/2020	7			329			234.2
South Oxfordshire	E07000179	Lower tier local authority	07/05/2020	1			322			229.2
South Oxfordshire	E07000179	Lower tier local authority	06/05/2020	2			321			228.5
South Oxfordshire	E07000179	Lower tier local authority	05/05/2020	11			319			227
South Oxfordshire	E07000179	Lower tier local authority	04/05/2020	10			308			219.2
South Oxfordshire	E07000179	Lower tier local authority	02/05/2020	5			298			212.1
South Oxfordshire	E07000179	Lower tier local authority	01/05/2020	4			293			208.5
South Oxfordshire	E07000179	Lower tier local authority	30/04/2020	5			289			205.7
South Oxfordshire	E07000179	Lower tier local authority	29/04/2020	3			284			202.1
South Oxfordshire	E07000179	Lower tier local authority	28/04/2020	5			281			200
South Oxfordshire	E07000179	Lower tier local authority	27/04/2020	2			276			196.4
South Oxfordshire	E07000179	Lower tier local authority	26/04/2020	3			274			195

Reported Cases up to 18 May 2020

Area name	Area code	Area type	Specimen date	Daily lab-confirmed cases	Previously reported daily cases	Change in daily cases	Cumulative lab-confirmed cases	Previously reported cumulative cases	Change in cumulative cases	Cumulative lab-confirmed cases rate
South Oxfordshire	E07000179	Lower tier local authority	25/04/2020	9			271			192.9
South Oxfordshire	E07000179	Lower tier local authority	24/04/2020	2			262			186.5
South Oxfordshire	E07000179	Lower tier local authority	23/04/2020	14			260			185
South Oxfordshire	E07000179	Lower tier local authority	22/04/2020	2			246			175.1
South Oxfordshire	E07000179	Lower tier local authority	21/04/2020	2			244			173.7
South Oxfordshire	E07000179	Lower tier local authority	20/04/2020	5			242			172.2
South Oxfordshire	E07000179	Lower tier local authority	19/04/2020	7			237			168.7
South Oxfordshire	E07000179	Lower tier local authority	18/04/2020	6			230			163.7
South Oxfordshire	E07000179	Lower tier local authority	17/04/2020	10			224			159.4
South Oxfordshire	E07000179	Lower tier local authority	16/04/2020	13			214			152.3
South Oxfordshire	E07000179	Lower tier local authority	15/04/2020	5			201			143.1
South Oxfordshire	E07000179	Lower tier local authority	14/04/2020	5			196			139.5
South Oxfordshire	E07000179	Lower tier local authority	13/04/2020	10			191			135.9
South Oxfordshire	E07000179	Lower tier local authority	12/04/2020	10			181			128.8
South Oxfordshire	E07000179	Lower tier local authority	11/04/2020	7			171			121.7
South Oxfordshire	E07000179	Lower tier local authority	10/04/2020	14			164			116.7
South Oxfordshire	E07000179	Lower tier local authority	09/04/2020	13			150			106.8
South Oxfordshire	E07000179	Lower tier local authority	08/04/2020	9			137			97.5
South Oxfordshire	E07000179	Lower tier local authority	07/04/2020	5			128			91.1
South Oxfordshire	E07000179	Lower tier local authority	06/04/2020	14			123			87.5
South Oxfordshire	E07000179	Lower tier local authority	05/04/2020	8			109			77.6
South Oxfordshire	E07000179	Lower tier local authority	04/04/2020	4			101			71.9
South Oxfordshire	E07000179	Lower tier local authority	03/04/2020	10			97			69
South Oxfordshire	E07000179	Lower tier local authority	02/04/2020	9			87			61.9
South Oxfordshire	E07000179	Lower tier local authority	01/04/2020	13			78			55.5
South Oxfordshire	E07000179	Lower tier local authority	31/03/2020	8			65			46.3
South Oxfordshire	E07000179	Lower tier local authority	30/03/2020	7			57			40.6
South Oxfordshire	E07000179	Lower tier local authority	29/03/2020	4			50			35.6
South Oxfordshire	E07000179	Lower tier local authority	28/03/2020	3			46			32.7
South Oxfordshire	E07000179	Lower tier local authority	27/03/2020	6			43			30.6
South Oxfordshire	E07000179	Lower tier local authority	26/03/2020	3			37			26.3
South Oxfordshire	E07000179	Lower tier local authority	25/03/2020	7			34			24.2
South Oxfordshire	E07000179	Lower tier local authority	24/03/2020	6			27			19.2
South Oxfordshire	E07000179	Lower tier local authority	23/03/2020	6			21			14.9
South Oxfordshire	E07000179	Lower tier local authority	22/03/2020	1			15			10.7
South Oxfordshire	E07000179	Lower tier local authority	21/03/2020	1			14			10
South Oxfordshire	E07000179	Lower tier local authority	20/03/2020	1			13			9.3
South Oxfordshire	E07000179	Lower tier local authority	19/03/2020	4			12			8.5
South Oxfordshire	E07000179	Lower tier local authority	18/03/2020	2			8			5.7
South Oxfordshire	E07000179	Lower tier local authority	17/03/2020	2			6			4.3
South Oxfordshire	E07000179	Lower tier local authority	15/03/2020	1			4			2.8
South Oxfordshire	E07000179	Lower tier local authority	11/03/2020	1			3			2.1
South Oxfordshire	E07000179	Lower tier local authority	07/03/2020	1			2			1.4
South Oxfordshire	E07000179	Lower tier local authority	03/03/2020	1			1			0.7
South Ribble	E07000126	Lower tier local authority	18/05/2020	0			223			201.8
South Ribble	E07000126	Lower tier local authority	16/05/2020	2			223			201.8
South Ribble	E07000126	Lower tier local authority	14/05/2020	1			221			200
South Ribble	E07000126	Lower tier local authority	13/05/2020	3			220			199
South Ribble	E07000126	Lower tier local authority	12/05/2020	3			217			196.3
South Ribble	E07000126	Lower tier local authority	11/05/2020	5			214			193.6
South Ribble	E07000126	Lower tier local authority	09/05/2020	2			209			189.1
South Ribble	E07000126	Lower tier local authority	08/05/2020	5			207			187.3
South Ribble	E07000126	Lower tier local authority	06/05/2020	2			202			182.8

Reported Cases up to 18 May 2020

Area name	Area code	Area type	Specimen date	Daily lab-confirmed cases	Previously reported daily cases	Change in daily cases	Cumulative lab-confirmed cases	Previously reported cumulative cases	Change in cumulative cases	Cumulative lab-confirmed cases rate
South Ribble	E07000126	Lower tier local authority	05/05/2020	4			200			181
South Ribble	E07000126	Lower tier local authority	04/05/2020	3			196			177.3
South Ribble	E07000126	Lower tier local authority	03/05/2020	1			193			174.6
South Ribble	E07000126	Lower tier local authority	02/05/2020	1			192			173.7
South Ribble	E07000126	Lower tier local authority	01/05/2020	3			191			172.8
South Ribble	E07000126	Lower tier local authority	30/04/2020	4			188			170.1
South Ribble	E07000126	Lower tier local authority	29/04/2020	2			184			166.5
South Ribble	E07000126	Lower tier local authority	28/04/2020	3			182			164.7
South Ribble	E07000126	Lower tier local authority	27/04/2020	1			179			162
South Ribble	E07000126	Lower tier local authority	26/04/2020	2			178			161
South Ribble	E07000126	Lower tier local authority	25/04/2020	2			176			159.2
South Ribble	E07000126	Lower tier local authority	24/04/2020	9			174			157.4
South Ribble	E07000126	Lower tier local authority	23/04/2020	3			165			149.3
South Ribble	E07000126	Lower tier local authority	22/04/2020	4			162			146.6
South Ribble	E07000126	Lower tier local authority	21/04/2020	4			158			143
South Ribble	E07000126	Lower tier local authority	20/04/2020	4			154			139.3
South Ribble	E07000126	Lower tier local authority	19/04/2020	4			150			135.7
South Ribble	E07000126	Lower tier local authority	18/04/2020	7			146			132.1
South Ribble	E07000126	Lower tier local authority	17/04/2020	5			139			125.8
South Ribble	E07000126	Lower tier local authority	16/04/2020	5			134			121.2
South Ribble	E07000126	Lower tier local authority	15/04/2020	3			129			116.7
South Ribble	E07000126	Lower tier local authority	14/04/2020	7			126			114
South Ribble	E07000126	Lower tier local authority	13/04/2020	7			119			107.7
South Ribble	E07000126	Lower tier local authority	12/04/2020	10			112			101.3
South Ribble	E07000126	Lower tier local authority	11/04/2020	12			102			92.3
South Ribble	E07000126	Lower tier local authority	10/04/2020	5			90			81.4
South Ribble	E07000126	Lower tier local authority	09/04/2020	8			85			76.9
South Ribble	E07000126	Lower tier local authority	08/04/2020	8			77			69.7
South Ribble	E07000126	Lower tier local authority	07/04/2020	6			69			62.4
South Ribble	E07000126	Lower tier local authority	06/04/2020	6			63			57
South Ribble	E07000126	Lower tier local authority	05/04/2020	1			57			51.6
South Ribble	E07000126	Lower tier local authority	04/04/2020	5			56			50.7
South Ribble	E07000126	Lower tier local authority	03/04/2020	6			51			46.1
South Ribble	E07000126	Lower tier local authority	02/04/2020	7			45			40.7
South Ribble	E07000126	Lower tier local authority	01/04/2020	4			38			34.4
South Ribble	E07000126	Lower tier local authority	31/03/2020	5			34			30.8
South Ribble	E07000126	Lower tier local authority	30/03/2020	7			29			26.2
South Ribble	E07000126	Lower tier local authority	29/03/2020	1			22			19.9
South Ribble	E07000126	Lower tier local authority	27/03/2020	4			21			19
South Ribble	E07000126	Lower tier local authority	26/03/2020	6			17			15.4
South Ribble	E07000126	Lower tier local authority	25/03/2020	1			11			10
South Ribble	E07000126	Lower tier local authority	23/03/2020	4			10			9
South Ribble	E07000126	Lower tier local authority	20/03/2020	1			6			5.4
South Ribble	E07000126	Lower tier local authority	19/03/2020	1			5			4.5
South Ribble	E07000126	Lower tier local authority	17/03/2020	1			4			3.6
South Ribble	E07000126	Lower tier local authority	12/03/2020	1			3			2.7
South Ribble	E07000126	Lower tier local authority	01/03/2020	2			2			1.8
South Somerset	E07000189	Lower tier local authority	18/05/2020	0			169			100.7
South Somerset	E07000189	Lower tier local authority	14/05/2020	4			169			100.7
South Somerset	E07000189	Lower tier local authority	13/05/2020	1			165			98.3
South Somerset	E07000189	Lower tier local authority	12/05/2020	5			164			97.7
South Somerset	E07000189	Lower tier local authority	11/05/2020	3			159			94.7
South Somerset	E07000189	Lower tier local authority	10/05/2020	3			156			92.9

Reported Cases up to 18 May 2020

Area name	Area code	Area type	Specimen date	Daily lab-confirmed cases	Previously reported daily cases	Change in daily cases	Cumulative lab-confirmed cases	Previously reported cumulative cases	Change in cumulative cases	Cumulative lab-confirmed cases rate
South Somerset	E07000189	Lower tier local authority	09/05/2020	6			153			91.1
South Somerset	E07000189	Lower tier local authority	08/05/2020	2			147			87.6
South Somerset	E07000189	Lower tier local authority	07/05/2020	2			145			86.4
South Somerset	E07000189	Lower tier local authority	05/05/2020	1			143			85.2
South Somerset	E07000189	Lower tier local authority	04/05/2020	1			142			84.6
South Somerset	E07000189	Lower tier local authority	02/05/2020	4			141			84
South Somerset	E07000189	Lower tier local authority	01/05/2020	3			137			81.6
South Somerset	E07000189	Lower tier local authority	30/04/2020	7			134			79.8
South Somerset	E07000189	Lower tier local authority	29/04/2020	9			127			75.7
South Somerset	E07000189	Lower tier local authority	28/04/2020	2			118			70.3
South Somerset	E07000189	Lower tier local authority	27/04/2020	4			116			69.1
South Somerset	E07000189	Lower tier local authority	26/04/2020	3			112			66.7
South Somerset	E07000189	Lower tier local authority	25/04/2020	5			109			64.9
South Somerset	E07000189	Lower tier local authority	24/04/2020	2			104			62
South Somerset	E07000189	Lower tier local authority	23/04/2020	1			102			60.8
South Somerset	E07000189	Lower tier local authority	22/04/2020	3			101			60.2
South Somerset	E07000189	Lower tier local authority	21/04/2020	2			98			58.4
South Somerset	E07000189	Lower tier local authority	20/04/2020	5			96			57.2
South Somerset	E07000189	Lower tier local authority	19/04/2020	1			91			54.2
South Somerset	E07000189	Lower tier local authority	18/04/2020	5			90			53.6
South Somerset	E07000189	Lower tier local authority	17/04/2020	6			85			50.6
South Somerset	E07000189	Lower tier local authority	16/04/2020	5			79			47.1
South Somerset	E07000189	Lower tier local authority	15/04/2020	7			74			44.1
South Somerset	E07000189	Lower tier local authority	14/04/2020	1			67			39.9
South Somerset	E07000189	Lower tier local authority	13/04/2020	4			66			39.3
South Somerset	E07000189	Lower tier local authority	12/04/2020	5			62			36.9
South Somerset	E07000189	Lower tier local authority	11/04/2020	2			57			34
South Somerset	E07000189	Lower tier local authority	10/04/2020	1			55			32.8
South Somerset	E07000189	Lower tier local authority	09/04/2020	5			54			32.2
South Somerset	E07000189	Lower tier local authority	08/04/2020	3			49			29.2
South Somerset	E07000189	Lower tier local authority	07/04/2020	7			46			27.4
South Somerset	E07000189	Lower tier local authority	06/04/2020	3			39			23.2
South Somerset	E07000189	Lower tier local authority	05/04/2020	3			36			21.4
South Somerset	E07000189	Lower tier local authority	04/04/2020	3			33			19.7
South Somerset	E07000189	Lower tier local authority	03/04/2020	5			30			17.9
South Somerset	E07000189	Lower tier local authority	02/04/2020	5			25			14.9
South Somerset	E07000189	Lower tier local authority	01/04/2020	1			20			11.9
South Somerset	E07000189	Lower tier local authority	31/03/2020	3			19			11.3
South Somerset	E07000189	Lower tier local authority	30/03/2020	3			16			9.5
South Somerset	E07000189	Lower tier local authority	29/03/2020	1			13			7.7
South Somerset	E07000189	Lower tier local authority	28/03/2020	2			12			7.1
South Somerset	E07000189	Lower tier local authority	27/03/2020	1			10			6
South Somerset	E07000189	Lower tier local authority	26/03/2020	2			9			5.4
South Somerset	E07000189	Lower tier local authority	24/03/2020	1			7			4.2
South Somerset	E07000189	Lower tier local authority	23/03/2020	1			6			3.6
South Somerset	E07000189	Lower tier local authority	21/03/2020	1			5			3
South Somerset	E07000189	Lower tier local authority	20/03/2020	2			4			2.4
South Somerset	E07000189	Lower tier local authority	13/03/2020	1			2			1.2
South Somerset	E07000189	Lower tier local authority	10/03/2020	1			1			0.6
South Staffordshire	E07000196	Lower tier local authority	18/05/2020	0			267			238.1
South Staffordshire	E07000196	Lower tier local authority	14/05/2020	1			267			238.1
South Staffordshire	E07000196	Lower tier local authority	13/05/2020	1			266			237.2
South Staffordshire	E07000196	Lower tier local authority	09/05/2020	1			265			236.3

Reported Cases up to 18 May 2020

Area name	Area code	Area type	Specimen date	Daily lab-confirmed cases	Previously reported daily cases	Change in daily cases	Cumulative lab-confirmed cases	Previously reported cumulative cases	Change in cumulative cases	Cumulative lab-confirmed cases rate
South Staffordshire	E07000196	Lower tier local authority	08/05/2020	2			264			235.4
South Staffordshire	E07000196	Lower tier local authority	07/05/2020	5			262			233.7
South Staffordshire	E07000196	Lower tier local authority	06/05/2020	1			257			229.2
South Staffordshire	E07000196	Lower tier local authority	05/05/2020	2			256			228.3
South Staffordshire	E07000196	Lower tier local authority	04/05/2020	3			254			226.5
South Staffordshire	E07000196	Lower tier local authority	03/05/2020	2			251			223.9
South Staffordshire	E07000196	Lower tier local authority	02/05/2020	2			249			222.1
South Staffordshire	E07000196	Lower tier local authority	01/05/2020	2			247			220.3
South Staffordshire	E07000196	Lower tier local authority	28/04/2020	3			245			218.5
South Staffordshire	E07000196	Lower tier local authority	27/04/2020	3			242			215.8
South Staffordshire	E07000196	Lower tier local authority	26/04/2020	3			239			213.2
South Staffordshire	E07000196	Lower tier local authority	25/04/2020	1			236			210.5
South Staffordshire	E07000196	Lower tier local authority	24/04/2020	3			235			209.6
South Staffordshire	E07000196	Lower tier local authority	23/04/2020	4			232			206.9
South Staffordshire	E07000196	Lower tier local authority	22/04/2020	5			228			203.3
South Staffordshire	E07000196	Lower tier local authority	21/04/2020	12			223			198.9
South Staffordshire	E07000196	Lower tier local authority	20/04/2020	2			211			188.2
South Staffordshire	E07000196	Lower tier local authority	19/04/2020	3			209			186.4
South Staffordshire	E07000196	Lower tier local authority	18/04/2020	5			206			183.7
South Staffordshire	E07000196	Lower tier local authority	17/04/2020	7			201			179.3
South Staffordshire	E07000196	Lower tier local authority	16/04/2020	5			194			173
South Staffordshire	E07000196	Lower tier local authority	15/04/2020	3			189			168.6
South Staffordshire	E07000196	Lower tier local authority	14/04/2020	7			186			165.9
South Staffordshire	E07000196	Lower tier local authority	13/04/2020	2			179			159.6
South Staffordshire	E07000196	Lower tier local authority	12/04/2020	1			177			157.9
South Staffordshire	E07000196	Lower tier local authority	11/04/2020	3			176			157
South Staffordshire	E07000196	Lower tier local authority	10/04/2020	13			173			154.3
South Staffordshire	E07000196	Lower tier local authority	09/04/2020	15			160			142.7
South Staffordshire	E07000196	Lower tier local authority	08/04/2020	9			145			129.3
South Staffordshire	E07000196	Lower tier local authority	07/04/2020	7			136			121.3
South Staffordshire	E07000196	Lower tier local authority	06/04/2020	8			129			115
South Staffordshire	E07000196	Lower tier local authority	05/04/2020	6			121			107.9
South Staffordshire	E07000196	Lower tier local authority	04/04/2020	5			115			102.6
South Staffordshire	E07000196	Lower tier local authority	03/04/2020	8			110			98.1
South Staffordshire	E07000196	Lower tier local authority	02/04/2020	5			102			91
South Staffordshire	E07000196	Lower tier local authority	01/04/2020	9			97			86.5
South Staffordshire	E07000196	Lower tier local authority	31/03/2020	7			88			78.5
South Staffordshire	E07000196	Lower tier local authority	30/03/2020	8			81			72.2
South Staffordshire	E07000196	Lower tier local authority	29/03/2020	8			73			65.1
South Staffordshire	E07000196	Lower tier local authority	28/03/2020	3			65			58
South Staffordshire	E07000196	Lower tier local authority	27/03/2020	11			62			55.3
South Staffordshire	E07000196	Lower tier local authority	26/03/2020	10			51			45.5
South Staffordshire	E07000196	Lower tier local authority	25/03/2020	2			41			36.6
South Staffordshire	E07000196	Lower tier local authority	24/03/2020	4			39			34.8
South Staffordshire	E07000196	Lower tier local authority	23/03/2020	3			35			31.2
South Staffordshire	E07000196	Lower tier local authority	22/03/2020	3			32			28.5
South Staffordshire	E07000196	Lower tier local authority	21/03/2020	6			29			25.9
South Staffordshire	E07000196	Lower tier local authority	20/03/2020	5			23			20.5
South Staffordshire	E07000196	Lower tier local authority	19/03/2020	1			18			16.1
South Staffordshire	E07000196	Lower tier local authority	18/03/2020	4			17			15.2
South Staffordshire	E07000196	Lower tier local authority	17/03/2020	3			13			11.6
South Staffordshire	E07000196	Lower tier local authority	16/03/2020	1			10			8.9
South Staffordshire	E07000196	Lower tier local authority	15/03/2020	2			9			8

Reported Cases up to 18 May 2020

Area name	Area code	Area type	Specimen date	Daily lab-confirmed cases	Previously reported daily cases	Change in daily cases	Cumulative lab-confirmed cases	Previously reported cumulative cases	Change in cumulative cases	Cumulative lab-confirmed cases rate
South Staffordshire	E07000196	Lower tier local authority	14/03/2020	2			7			6.2
South Staffordshire	E07000196	Lower tier local authority	13/03/2020	4			5			4.5
South Staffordshire	E07000196	Lower tier local authority	11/03/2020	1			1			0.9
South Tyneside	E08000023	Lower tier local authority	18/05/2020	1			719			478.5
South Tyneside	E08000023	Lower tier local authority	17/05/2020	3			718			477.8
South Tyneside	E08000023	Lower tier local authority	16/05/2020	1			715			475.8
South Tyneside	E08000023	Lower tier local authority	15/05/2020	4			714			475.2
South Tyneside	E08000023	Lower tier local authority	13/05/2020	11			710			472.5
South Tyneside	E08000023	Lower tier local authority	12/05/2020	21			699			465.2
South Tyneside	E08000023	Lower tier local authority	11/05/2020	5			678			451.2
South Tyneside	E08000023	Lower tier local authority	10/05/2020	8			673			447.9
South Tyneside	E08000023	Lower tier local authority	09/05/2020	6			665			442.6
South Tyneside	E08000023	Lower tier local authority	08/05/2020	13			659			438.6
South Tyneside	E08000023	Lower tier local authority	07/05/2020	5			646			429.9
South Tyneside	E08000023	Lower tier local authority	06/05/2020	11			641			426.6
South Tyneside	E08000023	Lower tier local authority	05/05/2020	10			630			419.3
South Tyneside	E08000023	Lower tier local authority	04/05/2020	9			620			412.6
South Tyneside	E08000023	Lower tier local authority	03/05/2020	9			611			406.6
South Tyneside	E08000023	Lower tier local authority	02/05/2020	5			602			400.6
South Tyneside	E08000023	Lower tier local authority	01/05/2020	11			597			397.3
South Tyneside	E08000023	Lower tier local authority	30/04/2020	24			586			390
South Tyneside	E08000023	Lower tier local authority	29/04/2020	13			562			374
South Tyneside	E08000023	Lower tier local authority	28/04/2020	20			549			365.4
South Tyneside	E08000023	Lower tier local authority	27/04/2020	26			529			352
South Tyneside	E08000023	Lower tier local authority	26/04/2020	6			503			334.7
South Tyneside	E08000023	Lower tier local authority	25/04/2020	12			497			330.7
South Tyneside	E08000023	Lower tier local authority	24/04/2020	29			485			322.8
South Tyneside	E08000023	Lower tier local authority	23/04/2020	16			456			303.5
South Tyneside	E08000023	Lower tier local authority	22/04/2020	19			440			292.8
South Tyneside	E08000023	Lower tier local authority	21/04/2020	18			421			280.2
South Tyneside	E08000023	Lower tier local authority	20/04/2020	25			403			268.2
South Tyneside	E08000023	Lower tier local authority	19/04/2020	7			378			251.6
South Tyneside	E08000023	Lower tier local authority	18/04/2020	13			371			246.9
South Tyneside	E08000023	Lower tier local authority	17/04/2020	24			358			238.2
South Tyneside	E08000023	Lower tier local authority	16/04/2020	30			334			222.3
South Tyneside	E08000023	Lower tier local authority	15/04/2020	22			304			202.3
South Tyneside	E08000023	Lower tier local authority	14/04/2020	27			282			187.7
South Tyneside	E08000023	Lower tier local authority	13/04/2020	16			255			169.7
South Tyneside	E08000023	Lower tier local authority	12/04/2020	9			239			159.1
South Tyneside	E08000023	Lower tier local authority	11/04/2020	12			230			153.1
South Tyneside	E08000023	Lower tier local authority	10/04/2020	18			218			145.1
South Tyneside	E08000023	Lower tier local authority	09/04/2020	12			200			133.1
South Tyneside	E08000023	Lower tier local authority	08/04/2020	19			188			125.1
South Tyneside	E08000023	Lower tier local authority	07/04/2020	19			169			112.5
South Tyneside	E08000023	Lower tier local authority	06/04/2020	23			150			99.8
South Tyneside	E08000023	Lower tier local authority	05/04/2020	15			127			84.5
South Tyneside	E08000023	Lower tier local authority	04/04/2020	12			112			74.5
South Tyneside	E08000023	Lower tier local authority	03/04/2020	17			100			66.5
South Tyneside	E08000023	Lower tier local authority	02/04/2020	13			83			55.2
South Tyneside	E08000023	Lower tier local authority	01/04/2020	9			70			46.6
South Tyneside	E08000023	Lower tier local authority	31/03/2020	13			61			40.6
South Tyneside	E08000023	Lower tier local authority	30/03/2020	14			48			31.9
South Tyneside	E08000023	Lower tier local authority	29/03/2020	5			34			22.6

Reported Cases up to 18 May 2020

Area name	Area code	Area type	Specimen date	Daily lab-confirmed cases	Previously reported daily cases	Change in daily cases	Cumulative lab-confirmed cases	Previously reported cumulative cases	Change in cumulative cases	Cumulative lab-confirmed cases rate
South Tyneside	E08000023	Lower tier local authority	28/03/2020	1			29			19.3
South Tyneside	E08000023	Lower tier local authority	27/03/2020	7			28			18.6
South Tyneside	E08000023	Lower tier local authority	26/03/2020	2			21			14
South Tyneside	E08000023	Lower tier local authority	25/03/2020	4			19			12.6
South Tyneside	E08000023	Lower tier local authority	24/03/2020	5			15			10
South Tyneside	E08000023	Lower tier local authority	23/03/2020	2			10			6.7
South Tyneside	E08000023	Lower tier local authority	21/03/2020	2			8			5.3
South Tyneside	E08000023	Lower tier local authority	20/03/2020	2			6			4
South Tyneside	E08000023	Lower tier local authority	19/03/2020	1			4			2.7
South Tyneside	E08000023	Lower tier local authority	18/03/2020	1			3			2
South Tyneside	E08000023	Lower tier local authority	16/03/2020	1			2			1.3
South Tyneside	E08000023	Lower tier local authority	15/03/2020	1			1			0.7
Southampton	E06000045	Lower tier local authority	18/05/2020	1			565			223.5
Southampton	E06000045	Lower tier local authority	17/05/2020	1			564			223.1
Southampton	E06000045	Lower tier local authority	16/05/2020	1			563			222.7
Southampton	E06000045	Lower tier local authority	14/05/2020	2			562			222.3
Southampton	E06000045	Lower tier local authority	13/05/2020	5			560			221.5
Southampton	E06000045	Lower tier local authority	12/05/2020	7			555			219.5
Southampton	E06000045	Lower tier local authority	11/05/2020	7			548			216.8
Southampton	E06000045	Lower tier local authority	10/05/2020	3			541			214
Southampton	E06000045	Lower tier local authority	09/05/2020	4			538			212.8
Southampton	E06000045	Lower tier local authority	08/05/2020	6			534			211.2
Southampton	E06000045	Lower tier local authority	07/05/2020	6			528			208.9
Southampton	E06000045	Lower tier local authority	06/05/2020	5			522			206.5
Southampton	E06000045	Lower tier local authority	05/05/2020	3			517			204.5
Southampton	E06000045	Lower tier local authority	04/05/2020	11			514			203.3
Southampton	E06000045	Lower tier local authority	03/05/2020	8			503			199
Southampton	E06000045	Lower tier local authority	02/05/2020	5			495			195.8
Southampton	E06000045	Lower tier local authority	01/05/2020	7			490			193.8
Southampton	E06000045	Lower tier local authority	30/04/2020	15			483			191.1
Southampton	E06000045	Lower tier local authority	29/04/2020	10			468			185.1
Southampton	E06000045	Lower tier local authority	28/04/2020	8			458			181.2
Southampton	E06000045	Lower tier local authority	27/04/2020	9			450			178
Southampton	E06000045	Lower tier local authority	26/04/2020	3			441			174.4
Southampton	E06000045	Lower tier local authority	25/04/2020	4			438			173.3
Southampton	E06000045	Lower tier local authority	24/04/2020	7			434			171.7
Southampton	E06000045	Lower tier local authority	23/04/2020	14			427			168.9
Southampton	E06000045	Lower tier local authority	22/04/2020	15			413			163.4
Southampton	E06000045	Lower tier local authority	21/04/2020	16			398			157.4
Southampton	E06000045	Lower tier local authority	20/04/2020	17			382			151.1
Southampton	E06000045	Lower tier local authority	19/04/2020	5			365			144.4
Southampton	E06000045	Lower tier local authority	18/04/2020	15			360			142.4
Southampton	E06000045	Lower tier local authority	17/04/2020	20			345			136.5
Southampton	E06000045	Lower tier local authority	16/04/2020	14			325			128.6
Southampton	E06000045	Lower tier local authority	15/04/2020	9			311			123
Southampton	E06000045	Lower tier local authority	14/04/2020	17			302			119.5
Southampton	E06000045	Lower tier local authority	13/04/2020	11			285			112.7
Southampton	E06000045	Lower tier local authority	12/04/2020	10			274			108.4
Southampton	E06000045	Lower tier local authority	11/04/2020	7			264			104.4
Southampton	E06000045	Lower tier local authority	10/04/2020	9			257			101.7
Southampton	E06000045	Lower tier local authority	09/04/2020	22			248			98.1
Southampton	E06000045	Lower tier local authority	08/04/2020	13			226			89.4
Southampton	E06000045	Lower tier local authority	07/04/2020	15			213			84.3

Reported Cases up to 18 May 2020

Area name	Area code	Area type	Specimen date	Daily lab-confirmed cases	Previously reported daily cases	Change in daily cases	Cumulative lab-confirmed cases	Previously reported cumulative cases	Change in cumulative cases	Cumulative lab-confirmed cases rate
Southampton	E06000045	Lower tier local authority	06/04/2020	9			198			78.3
Southampton	E06000045	Lower tier local authority	05/04/2020	12			189			74.8
Southampton	E06000045	Lower tier local authority	04/04/2020	11			177			70
Southampton	E06000045	Lower tier local authority	03/04/2020	10			166			65.7
Southampton	E06000045	Lower tier local authority	02/04/2020	17			156			61.7
Southampton	E06000045	Lower tier local authority	01/04/2020	14			139			55
Southampton	E06000045	Lower tier local authority	31/03/2020	19			125			49.4
Southampton	E06000045	Lower tier local authority	30/03/2020	18			106			41.9
Southampton	E06000045	Lower tier local authority	29/03/2020	9			88			34.8
Southampton	E06000045	Lower tier local authority	28/03/2020	10			79			31.3
Southampton	E06000045	Lower tier local authority	27/03/2020	13			69			27.3
Southampton	E06000045	Lower tier local authority	26/03/2020	15			56			22.2
Southampton	E06000045	Lower tier local authority	25/03/2020	6			41			16.2
Southampton	E06000045	Lower tier local authority	24/03/2020	2			35			13.8
Southampton	E06000045	Lower tier local authority	23/03/2020	6			33			13.1
Southampton	E06000045	Lower tier local authority	22/03/2020	4			27			10.7
Southampton	E06000045	Lower tier local authority	21/03/2020	6			23			9.1
Southampton	E06000045	Lower tier local authority	20/03/2020	3			17			6.7
Southampton	E06000045	Lower tier local authority	19/03/2020	3			14			5.5
Southampton	E06000045	Lower tier local authority	18/03/2020	2			11			4.4
Southampton	E06000045	Lower tier local authority	17/03/2020	1			9			3.6
Southampton	E06000045	Lower tier local authority	16/03/2020	2			8			3.2
Southampton	E06000045	Lower tier local authority	15/03/2020	1			6			2.4
Southampton	E06000045	Lower tier local authority	13/03/2020	2			5			2
Southampton	E06000045	Lower tier local authority	10/03/2020	2			3			1.2
Southampton	E06000045	Lower tier local authority	04/03/2020	1			1			0.4
Southend-on-Sea	E06000033	Lower tier local authority	18/05/2020	0			360			197.3
Southend-on-Sea	E06000033	Lower tier local authority	16/05/2020	1			360			197.3
Southend-on-Sea	E06000033	Lower tier local authority	15/05/2020	1			359			196.8
Southend-on-Sea	E06000033	Lower tier local authority	14/05/2020	4			358			196.2
Southend-on-Sea	E06000033	Lower tier local authority	13/05/2020	2			354			194
Southend-on-Sea	E06000033	Lower tier local authority	12/05/2020	2			352			192.9
Southend-on-Sea	E06000033	Lower tier local authority	11/05/2020	2			350			191.8
Southend-on-Sea	E06000033	Lower tier local authority	10/05/2020	2			348			190.7
Southend-on-Sea	E06000033	Lower tier local authority	09/05/2020	2			346			189.6
Southend-on-Sea	E06000033	Lower tier local authority	08/05/2020	2			344			188.5
Southend-on-Sea	E06000033	Lower tier local authority	07/05/2020	7			342			187.4
Southend-on-Sea	E06000033	Lower tier local authority	06/05/2020	2			335			183.6
Southend-on-Sea	E06000033	Lower tier local authority	05/05/2020	3			333			182.5
Southend-on-Sea	E06000033	Lower tier local authority	04/05/2020	12			330			180.9
Southend-on-Sea	E06000033	Lower tier local authority	03/05/2020	1			318			174.3
Southend-on-Sea	E06000033	Lower tier local authority	02/05/2020	7			317			173.7
Southend-on-Sea	E06000033	Lower tier local authority	01/05/2020	5			310			169.9
Southend-on-Sea	E06000033	Lower tier local authority	30/04/2020	5			305			167.2
Southend-on-Sea	E06000033	Lower tier local authority	29/04/2020	4			300			164.4
Southend-on-Sea	E06000033	Lower tier local authority	28/04/2020	1			296			162.2
Southend-on-Sea	E06000033	Lower tier local authority	27/04/2020	2			295			161.7
Southend-on-Sea	E06000033	Lower tier local authority	26/04/2020	4			293			160.6
Southend-on-Sea	E06000033	Lower tier local authority	25/04/2020	4			289			158.4
Southend-on-Sea	E06000033	Lower tier local authority	24/04/2020	4			285			156.2
Southend-on-Sea	E06000033	Lower tier local authority	23/04/2020	4			281			154
Southend-on-Sea	E06000033	Lower tier local authority	22/04/2020	5			277			151.8
Southend-on-Sea	E06000033	Lower tier local authority	21/04/2020	5			272			149.1

Reported Cases up to 18 May 2020

Area name	Area code	Area type	Specimen date	Daily lab-confirmed cases	Previously reported daily cases	Change in daily cases	Cumulative lab-confirmed cases	Previously reported cumulative cases	Change in cumulative cases	Cumulative lab-confirmed cases rate
Southend-on-Sea	E06000033	Lower tier local authority	20/04/2020	7			267			146.3
Southend-on-Sea	E06000033	Lower tier local authority	19/04/2020	5			260			142.5
Southend-on-Sea	E06000033	Lower tier local authority	18/04/2020	1			255			139.8
Southend-on-Sea	E06000033	Lower tier local authority	17/04/2020	1			254			139.2
Southend-on-Sea	E06000033	Lower tier local authority	16/04/2020	3			253			138.7
Southend-on-Sea	E06000033	Lower tier local authority	15/04/2020	6			250			137
Southend-on-Sea	E06000033	Lower tier local authority	14/04/2020	7			244			133.7
Southend-on-Sea	E06000033	Lower tier local authority	13/04/2020	10			237			129.9
Southend-on-Sea	E06000033	Lower tier local authority	12/04/2020	8			227			124.4
Southend-on-Sea	E06000033	Lower tier local authority	11/04/2020	4			219			120
Southend-on-Sea	E06000033	Lower tier local authority	10/04/2020	10			215			117.8
Southend-on-Sea	E06000033	Lower tier local authority	09/04/2020	6			205			112.4
Southend-on-Sea	E06000033	Lower tier local authority	08/04/2020	5			199			109.1
Southend-on-Sea	E06000033	Lower tier local authority	07/04/2020	18			194			106.3
Southend-on-Sea	E06000033	Lower tier local authority	06/04/2020	19			176			96.5
Southend-on-Sea	E06000033	Lower tier local authority	05/04/2020	8			157			86
Southend-on-Sea	E06000033	Lower tier local authority	04/04/2020	14			149			81.7
Southend-on-Sea	E06000033	Lower tier local authority	03/04/2020	18			135			74
Southend-on-Sea	E06000033	Lower tier local authority	02/04/2020	14			117			64.1
Southend-on-Sea	E06000033	Lower tier local authority	01/04/2020	16			103			56.4
Southend-on-Sea	E06000033	Lower tier local authority	31/03/2020	15			87			47.7
Southend-on-Sea	E06000033	Lower tier local authority	30/03/2020	13			72			39.5
Southend-on-Sea	E06000033	Lower tier local authority	29/03/2020	11			59			32.3
Southend-on-Sea	E06000033	Lower tier local authority	28/03/2020	6			48			26.3
Southend-on-Sea	E06000033	Lower tier local authority	27/03/2020	7			42			23
Southend-on-Sea	E06000033	Lower tier local authority	26/03/2020	8			35			19.2
Southend-on-Sea	E06000033	Lower tier local authority	25/03/2020	2			27			14.8
Southend-on-Sea	E06000033	Lower tier local authority	24/03/2020	6			25			13.7
Southend-on-Sea	E06000033	Lower tier local authority	23/03/2020	6			19			10.4
Southend-on-Sea	E06000033	Lower tier local authority	22/03/2020	4			13			7.1
Southend-on-Sea	E06000033	Lower tier local authority	21/03/2020	1			9			4.9
Southend-on-Sea	E06000033	Lower tier local authority	17/03/2020	2			8			4.4
Southend-on-Sea	E06000033	Lower tier local authority	16/03/2020	2			6			3.3
Southend-on-Sea	E06000033	Lower tier local authority	14/03/2020	1			4			2.2
Southend-on-Sea	E06000033	Lower tier local authority	12/03/2020	1			3			1.6
Southend-on-Sea	E06000033	Lower tier local authority	09/03/2020	1			2			1.1
Southend-on-Sea	E06000033	Lower tier local authority	04/03/2020	1			1			0.5
Southwark	E09000028	Lower tier local authority	18/05/2020	0			1255			395.6
Southwark	E09000028	Lower tier local authority	16/05/2020	1			1255			395.6
Southwark	E09000028	Lower tier local authority	15/05/2020	2			1254			395.3
Southwark	E09000028	Lower tier local authority	14/05/2020	1			1252			394.6
Southwark	E09000028	Lower tier local authority	13/05/2020	2			1251			394.3
Southwark	E09000028	Lower tier local authority	12/05/2020	1			1249			393.7
Southwark	E09000028	Lower tier local authority	11/05/2020	4			1248			393.4
Southwark	E09000028	Lower tier local authority	10/05/2020	4			1244			392.1
Southwark	E09000028	Lower tier local authority	09/05/2020	5			1240			390.9
Southwark	E09000028	Lower tier local authority	08/05/2020	2			1235			389.3
Southwark	E09000028	Lower tier local authority	07/05/2020	1			1233			388.6
Southwark	E09000028	Lower tier local authority	06/05/2020	4			1232			388.3
Southwark	E09000028	Lower tier local authority	05/05/2020	5			1228			387.1
Southwark	E09000028	Lower tier local authority	04/05/2020	6			1223			385.5
Southwark	E09000028	Lower tier local authority	03/05/2020	2			1217			383.6
Southwark	E09000028	Lower tier local authority	02/05/2020	3			1215			383

Reported Cases up to 18 May 2020

Area name	Area code	Area type	Specimen date	Daily lab-confirmed cases	Previously reported daily cases	Change in daily cases	Cumulative lab-confirmed cases	Previously reported cumulative cases	Change in cumulative cases	Cumulative lab-confirmed cases rate
Southwark	E09000028	Lower tier local authority	01/05/2020	7			1212			382
Southwark	E09000028	Lower tier local authority	30/04/2020	11			1205			379.8
Southwark	E09000028	Lower tier local authority	29/04/2020	14			1194			376.4
Southwark	E09000028	Lower tier local authority	28/04/2020	5			1180			371.9
Southwark	E09000028	Lower tier local authority	27/04/2020	13			1175			370.4
Southwark	E09000028	Lower tier local authority	26/04/2020	4			1162			366.3
Southwark	E09000028	Lower tier local authority	25/04/2020	1			1158			365
Southwark	E09000028	Lower tier local authority	24/04/2020	9			1157			364.7
Southwark	E09000028	Lower tier local authority	23/04/2020	12			1148			361.9
Southwark	E09000028	Lower tier local authority	22/04/2020	4			1136			358.1
Southwark	E09000028	Lower tier local authority	21/04/2020	17			1132			356.8
Southwark	E09000028	Lower tier local authority	20/04/2020	11			1115			351.5
Southwark	E09000028	Lower tier local authority	19/04/2020	4			1104			348
Southwark	E09000028	Lower tier local authority	18/04/2020	17			1100			346.7
Southwark	E09000028	Lower tier local authority	17/04/2020	15			1083			341.4
Southwark	E09000028	Lower tier local authority	16/04/2020	20			1068			336.6
Southwark	E09000028	Lower tier local authority	15/04/2020	22			1048			330.3
Southwark	E09000028	Lower tier local authority	14/04/2020	20			1026			323.4
Southwark	E09000028	Lower tier local authority	13/04/2020	23			1006			317.1
Southwark	E09000028	Lower tier local authority	12/04/2020	11			983			309.8
Southwark	E09000028	Lower tier local authority	11/04/2020	27			972			306.4
Southwark	E09000028	Lower tier local authority	10/04/2020	30			945			297.9
Southwark	E09000028	Lower tier local authority	09/04/2020	41			915			288.4
Southwark	E09000028	Lower tier local authority	08/04/2020	41			874			275.5
Southwark	E09000028	Lower tier local authority	07/04/2020	47			833			262.6
Southwark	E09000028	Lower tier local authority	06/04/2020	39			786			247.7
Southwark	E09000028	Lower tier local authority	05/04/2020	25			747			235.5
Southwark	E09000028	Lower tier local authority	04/04/2020	37			722			227.6
Southwark	E09000028	Lower tier local authority	03/04/2020	47			685			215.9
Southwark	E09000028	Lower tier local authority	02/04/2020	40			638			201.1
Southwark	E09000028	Lower tier local authority	01/04/2020	56			598			188.5
Southwark	E09000028	Lower tier local authority	31/03/2020	34			542			170.8
Southwark	E09000028	Lower tier local authority	30/03/2020	52			508			160.1
Southwark	E09000028	Lower tier local authority	29/03/2020	34			456			143.7
Southwark	E09000028	Lower tier local authority	28/03/2020	32			422			133
Southwark	E09000028	Lower tier local authority	27/03/2020	48			390			122.9
Southwark	E09000028	Lower tier local authority	26/03/2020	32			342			107.8
Southwark	E09000028	Lower tier local authority	25/03/2020	29			310			97.7
Southwark	E09000028	Lower tier local authority	24/03/2020	30			281			88.6
Southwark	E09000028	Lower tier local authority	23/03/2020	43			251			79.1
Southwark	E09000028	Lower tier local authority	22/03/2020	28			208			65.6
Southwark	E09000028	Lower tier local authority	21/03/2020	13			180			56.7
Southwark	E09000028	Lower tier local authority	20/03/2020	23			167			52.6
Southwark	E09000028	Lower tier local authority	19/03/2020	15			144			45.4
Southwark	E09000028	Lower tier local authority	18/03/2020	20			129			40.7
Southwark	E09000028	Lower tier local authority	17/03/2020	18			109			34.4
Southwark	E09000028	Lower tier local authority	16/03/2020	16			91			28.7
Southwark	E09000028	Lower tier local authority	15/03/2020	12			75			23.6
Southwark	E09000028	Lower tier local authority	14/03/2020	10			63			19.9
Southwark	E09000028	Lower tier local authority	13/03/2020	8			53			16.7
Southwark	E09000028	Lower tier local authority	12/03/2020	10			45			14.2
Southwark	E09000028	Lower tier local authority	11/03/2020	11			35			11
Southwark	E09000028	Lower tier local authority	10/03/2020	6			24			7.6

Reported Cases up to 18 May 2020

Area name	Area code	Area type	Specimen date	Daily lab-confirmed cases	Previously reported daily cases	Change in daily cases	Cumulative lab-confirmed cases	Previously reported cumulative cases	Change in cumulative cases	Cumulative lab-confirmed cases rate
Southwark	E09000028	Lower tier local authority	09/03/2020	7			18			5.7
Southwark	E09000028	Lower tier local authority	08/03/2020	2			11			3.5
Southwark	E09000028	Lower tier local authority	07/03/2020	1			9			2.8
Southwark	E09000028	Lower tier local authority	06/03/2020	2			8			2.5
Southwark	E09000028	Lower tier local authority	05/03/2020	1			6			1.9
Southwark	E09000028	Lower tier local authority	04/03/2020	1			5			1.6
Southwark	E09000028	Lower tier local authority	02/03/2020	1			4			1.3
Southwark	E09000028	Lower tier local authority	28/02/2020	1			3			0.9
Southwark	E09000028	Lower tier local authority	25/02/2020	2			2			0.6
Spelthorne	E07000213	Lower tier local authority	18/05/2020	0			182			183.2
Spelthorne	E07000213	Lower tier local authority	16/05/2020	1			182			183.2
Spelthorne	E07000213	Lower tier local authority	11/05/2020	1			181			182.2
Spelthorne	E07000213	Lower tier local authority	10/05/2020	2			180			181.2
Spelthorne	E07000213	Lower tier local authority	09/05/2020	1			178			179.2
Spelthorne	E07000213	Lower tier local authority	08/05/2020	1			177			178.2
Spelthorne	E07000213	Lower tier local authority	07/05/2020	1			176			177.2
Spelthorne	E07000213	Lower tier local authority	06/05/2020	1			175			176.2
Spelthorne	E07000213	Lower tier local authority	05/05/2020	1			174			175.2
Spelthorne	E07000213	Lower tier local authority	02/05/2020	1			173			174.2
Spelthorne	E07000213	Lower tier local authority	01/05/2020	4			172			173.2
Spelthorne	E07000213	Lower tier local authority	30/04/2020	1			168			169.1
Spelthorne	E07000213	Lower tier local authority	29/04/2020	1			167			168.1
Spelthorne	E07000213	Lower tier local authority	28/04/2020	1			166			167.1
Spelthorne	E07000213	Lower tier local authority	27/04/2020	3			165			166.1
Spelthorne	E07000213	Lower tier local authority	26/04/2020	4			162			163.1
Spelthorne	E07000213	Lower tier local authority	25/04/2020	3			158			159.1
Spelthorne	E07000213	Lower tier local authority	24/04/2020	2			155			156
Spelthorne	E07000213	Lower tier local authority	23/04/2020	3			153			154
Spelthorne	E07000213	Lower tier local authority	22/04/2020	6			150			151
Spelthorne	E07000213	Lower tier local authority	21/04/2020	1			144			145
Spelthorne	E07000213	Lower tier local authority	20/04/2020	5			143			144
Spelthorne	E07000213	Lower tier local authority	19/04/2020	1			138			138.9
Spelthorne	E07000213	Lower tier local authority	18/04/2020	1			137			137.9
Spelthorne	E07000213	Lower tier local authority	17/04/2020	6			136			136.9
Spelthorne	E07000213	Lower tier local authority	16/04/2020	5			130			130.9
Spelthorne	E07000213	Lower tier local authority	15/04/2020	6			125			125.8
Spelthorne	E07000213	Lower tier local authority	14/04/2020	9			119			119.8
Spelthorne	E07000213	Lower tier local authority	13/04/2020	5			110			110.7
Spelthorne	E07000213	Lower tier local authority	12/04/2020	3			105			105.7
Spelthorne	E07000213	Lower tier local authority	11/04/2020	3			102			102.7
Spelthorne	E07000213	Lower tier local authority	10/04/2020	2			99			99.7
Spelthorne	E07000213	Lower tier local authority	09/04/2020	2			97			97.7
Spelthorne	E07000213	Lower tier local authority	08/04/2020	1			95			95.6
Spelthorne	E07000213	Lower tier local authority	07/04/2020	7			94			94.6
Spelthorne	E07000213	Lower tier local authority	06/04/2020	6			87			87.6
Spelthorne	E07000213	Lower tier local authority	05/04/2020	3			81			81.5
Spelthorne	E07000213	Lower tier local authority	04/04/2020	3			78			78.5
Spelthorne	E07000213	Lower tier local authority	03/04/2020	3			75			75.5
Spelthorne	E07000213	Lower tier local authority	02/04/2020	3			72			72.5
Spelthorne	E07000213	Lower tier local authority	01/04/2020	7			69			69.5
Spelthorne	E07000213	Lower tier local authority	31/03/2020	1			62			62.4
Spelthorne	E07000213	Lower tier local authority	30/03/2020	6			61			61.4
Spelthorne	E07000213	Lower tier local authority	29/03/2020	5			55			55.4

Reported Cases up to 18 May 2020

Area name	Area code	Area type	Specimen date	Daily lab-confirmed cases	Previously reported daily cases	Change in daily cases	Cumulative lab-confirmed cases	Previously reported cumulative cases	Change in cumulative cases	Cumulative lab-confirmed cases rate
Spelthorne	E07000213	Lower tier local authority	28/03/2020	7			50			50.3
Spelthorne	E07000213	Lower tier local authority	27/03/2020	10			43			43.3
Spelthorne	E07000213	Lower tier local authority	26/03/2020	4			33			33.2
Spelthorne	E07000213	Lower tier local authority	25/03/2020	9			29			29.2
Spelthorne	E07000213	Lower tier local authority	24/03/2020	4			20			20.1
Spelthorne	E07000213	Lower tier local authority	23/03/2020	3			16			16.1
Spelthorne	E07000213	Lower tier local authority	22/03/2020	3			13			13.1
Spelthorne	E07000213	Lower tier local authority	21/03/2020	1			10			10.1
Spelthorne	E07000213	Lower tier local authority	20/03/2020	3			9			9.1
Spelthorne	E07000213	Lower tier local authority	19/03/2020	2			6			6
Spelthorne	E07000213	Lower tier local authority	18/03/2020	2			4			4
Spelthorne	E07000213	Lower tier local authority	17/03/2020	1			2			2
Spelthorne	E07000213	Lower tier local authority	15/03/2020	1			1			1
St Albans	E07000240	Lower tier local authority	18/05/2020	0			349			236.8
St Albans	E07000240	Lower tier local authority	16/05/2020	2			349			236.8
St Albans	E07000240	Lower tier local authority	15/05/2020	3			347			235.5
St Albans	E07000240	Lower tier local authority	14/05/2020	2			344			233.4
St Albans	E07000240	Lower tier local authority	12/05/2020	1			342			232.1
St Albans	E07000240	Lower tier local authority	11/05/2020	2			341			231.4
St Albans	E07000240	Lower tier local authority	10/05/2020	2			339			230
St Albans	E07000240	Lower tier local authority	09/05/2020	1			337			228.7
St Albans	E07000240	Lower tier local authority	08/05/2020	2			336			228
St Albans	E07000240	Lower tier local authority	07/05/2020	6			334			226.6
St Albans	E07000240	Lower tier local authority	06/05/2020	9			328			222.6
St Albans	E07000240	Lower tier local authority	05/05/2020	3			319			216.5
St Albans	E07000240	Lower tier local authority	04/05/2020	4			316			214.4
St Albans	E07000240	Lower tier local authority	03/05/2020	1			312			211.7
St Albans	E07000240	Lower tier local authority	02/05/2020	1			311			211
St Albans	E07000240	Lower tier local authority	01/05/2020	2			310			210.4
St Albans	E07000240	Lower tier local authority	29/04/2020	4			308			209
St Albans	E07000240	Lower tier local authority	28/04/2020	4			304			206.3
St Albans	E07000240	Lower tier local authority	27/04/2020	2			300			203.6
St Albans	E07000240	Lower tier local authority	26/04/2020	1			298			202.2
St Albans	E07000240	Lower tier local authority	25/04/2020	1			297			201.5
St Albans	E07000240	Lower tier local authority	24/04/2020	7			296			200.9
St Albans	E07000240	Lower tier local authority	23/04/2020	4			289			196.1
St Albans	E07000240	Lower tier local authority	22/04/2020	7			285			193.4
St Albans	E07000240	Lower tier local authority	21/04/2020	8			278			188.6
St Albans	E07000240	Lower tier local authority	20/04/2020	6			270			183.2
St Albans	E07000240	Lower tier local authority	19/04/2020	2			264			179.1
St Albans	E07000240	Lower tier local authority	18/04/2020	6			262			177.8
St Albans	E07000240	Lower tier local authority	17/04/2020	2			256			173.7
St Albans	E07000240	Lower tier local authority	16/04/2020	7			254			172.4
St Albans	E07000240	Lower tier local authority	15/04/2020	2			247			167.6
St Albans	E07000240	Lower tier local authority	14/04/2020	9			245			166.2
St Albans	E07000240	Lower tier local authority	13/04/2020	9			236			160.1
St Albans	E07000240	Lower tier local authority	12/04/2020	3			227			154
St Albans	E07000240	Lower tier local authority	11/04/2020	11			224			152
St Albans	E07000240	Lower tier local authority	10/04/2020	6			213			144.5
St Albans	E07000240	Lower tier local authority	09/04/2020	15			207			140.5
St Albans	E07000240	Lower tier local authority	08/04/2020	10			192			130.3
St Albans	E07000240	Lower tier local authority	07/04/2020	14			182			123.5
St Albans	E07000240	Lower tier local authority	06/04/2020	11			168			114

Reported Cases up to 18 May 2020

Area name	Area code	Area type	Specimen date	Daily lab-confirmed cases	Previously reported daily cases	Change in daily cases	Cumulative lab-confirmed cases	Previously reported cumulative cases	Change in cumulative cases	Cumulative lab-confirmed cases rate
St Albans	E07000240	Lower tier local authority	05/04/2020		11		157			106.5
St Albans	E07000240	Lower tier local authority	04/04/2020		12		146			99.1
St Albans	E07000240	Lower tier local authority	03/04/2020		12		134			90.9
St Albans	E07000240	Lower tier local authority	02/04/2020		19		122			82.8
St Albans	E07000240	Lower tier local authority	01/04/2020		11		103			69.9
St Albans	E07000240	Lower tier local authority	31/03/2020		7		92			62.4
St Albans	E07000240	Lower tier local authority	30/03/2020		13		85			57.7
St Albans	E07000240	Lower tier local authority	29/03/2020		11		72			48.9
St Albans	E07000240	Lower tier local authority	28/03/2020		11		61			41.4
St Albans	E07000240	Lower tier local authority	27/03/2020		6		50			33.9
St Albans	E07000240	Lower tier local authority	26/03/2020		8		44			29.9
St Albans	E07000240	Lower tier local authority	25/03/2020		3		36			24.4
St Albans	E07000240	Lower tier local authority	24/03/2020		5		33			22.4
St Albans	E07000240	Lower tier local authority	23/03/2020		7		28			19
St Albans	E07000240	Lower tier local authority	21/03/2020		3		21			14.2
St Albans	E07000240	Lower tier local authority	20/03/2020		4		18			12.2
St Albans	E07000240	Lower tier local authority	19/03/2020		2		14			9.5
St Albans	E07000240	Lower tier local authority	17/03/2020		1		12			8.1
St Albans	E07000240	Lower tier local authority	15/03/2020		2		11			7.5
St Albans	E07000240	Lower tier local authority	14/03/2020		1		9			6.1
St Albans	E07000240	Lower tier local authority	11/03/2020		1		8			5.4
St Albans	E07000240	Lower tier local authority	10/03/2020		1		7			4.7
St Albans	E07000240	Lower tier local authority	09/03/2020		2		6			4.1
St Albans	E07000240	Lower tier local authority	04/03/2020		1		4			2.7
St Albans	E07000240	Lower tier local authority	03/03/2020		1		3			2
St Albans	E07000240	Lower tier local authority	01/03/2020		2		2			1.4
St. Helens	E08000013	Lower tier local authority	18/05/2020		1		728			404.3
St. Helens	E08000013	Lower tier local authority	17/05/2020		5		727			403.8
St. Helens	E08000013	Lower tier local authority	16/05/2020		5		722			401
St. Helens	E08000013	Lower tier local authority	15/05/2020		2		717			398.2
St. Helens	E08000013	Lower tier local authority	14/05/2020		4		715			397.1
St. Helens	E08000013	Lower tier local authority	13/05/2020		6		711			394.9
St. Helens	E08000013	Lower tier local authority	12/05/2020		5		705			391.6
St. Helens	E08000013	Lower tier local authority	11/05/2020		9		700			388.8
St. Helens	E08000013	Lower tier local authority	10/05/2020		2		691			383.8
St. Helens	E08000013	Lower tier local authority	09/05/2020		4		689			382.7
St. Helens	E08000013	Lower tier local authority	07/05/2020		3		685			380.5
St. Helens	E08000013	Lower tier local authority	06/05/2020		4		682			378.8
St. Helens	E08000013	Lower tier local authority	05/05/2020		3		678			376.6
St. Helens	E08000013	Lower tier local authority	04/05/2020		1		675			374.9
St. Helens	E08000013	Lower tier local authority	03/05/2020		1		674			374.3
St. Helens	E08000013	Lower tier local authority	02/05/2020		6		673			373.8
St. Helens	E08000013	Lower tier local authority	01/05/2020		12		667			370.5
St. Helens	E08000013	Lower tier local authority	30/04/2020		8		655			363.8
St. Helens	E08000013	Lower tier local authority	29/04/2020		5		647			359.3
St. Helens	E08000013	Lower tier local authority	28/04/2020		17		642			356.6
St. Helens	E08000013	Lower tier local authority	27/04/2020		15		625			347.1
St. Helens	E08000013	Lower tier local authority	26/04/2020		2		610			338.8
St. Helens	E08000013	Lower tier local authority	25/04/2020		11		608			337.7
St. Helens	E08000013	Lower tier local authority	24/04/2020		20		597			331.6
St. Helens	E08000013	Lower tier local authority	23/04/2020		25		577			320.5
St. Helens	E08000013	Lower tier local authority	22/04/2020		11		552			306.6
St. Helens	E08000013	Lower tier local authority	21/04/2020		30		541			300.5

Reported Cases up to 18 May 2020

Area name	Area code	Area type	Specimen date	Daily lab-confirmed cases	Previously reported daily cases	Change in daily cases	Cumulative lab-confirmed cases	Previously reported cumulative cases	Change in cumulative cases	Cumulative lab-confirmed cases rate
St. Helens	E08000013	Lower tier local authority	20/04/2020	14			511			283.8
St. Helens	E08000013	Lower tier local authority	19/04/2020	3			497			276
St. Helens	E08000013	Lower tier local authority	18/04/2020	9			494			274.4
St. Helens	E08000013	Lower tier local authority	17/04/2020	22			485			269.4
St. Helens	E08000013	Lower tier local authority	16/04/2020	23			463			257.2
St. Helens	E08000013	Lower tier local authority	15/04/2020	26			440			244.4
St. Helens	E08000013	Lower tier local authority	14/04/2020	9			414			229.9
St. Helens	E08000013	Lower tier local authority	13/04/2020	9			405			224.9
St. Helens	E08000013	Lower tier local authority	12/04/2020	15			396			219.9
St. Helens	E08000013	Lower tier local authority	11/04/2020	10			381			211.6
St. Helens	E08000013	Lower tier local authority	10/04/2020	12			371			206.1
St. Helens	E08000013	Lower tier local authority	09/04/2020	21			359			199.4
St. Helens	E08000013	Lower tier local authority	08/04/2020	14			338			187.7
St. Helens	E08000013	Lower tier local authority	07/04/2020	31			324			180
St. Helens	E08000013	Lower tier local authority	06/04/2020	27			293			162.7
St. Helens	E08000013	Lower tier local authority	05/04/2020	19			266			147.7
St. Helens	E08000013	Lower tier local authority	04/04/2020	28			247			137.2
St. Helens	E08000013	Lower tier local authority	03/04/2020	29			219			121.6
St. Helens	E08000013	Lower tier local authority	02/04/2020	25			190			105.5
St. Helens	E08000013	Lower tier local authority	01/04/2020	29			165			91.6
St. Helens	E08000013	Lower tier local authority	31/03/2020	18			136			75.5
St. Helens	E08000013	Lower tier local authority	30/03/2020	23			118			65.5
St. Helens	E08000013	Lower tier local authority	29/03/2020	20			95			52.8
St. Helens	E08000013	Lower tier local authority	28/03/2020	10			75			41.7
St. Helens	E08000013	Lower tier local authority	27/03/2020	14			65			36.1
St. Helens	E08000013	Lower tier local authority	26/03/2020	12			51			28.3
St. Helens	E08000013	Lower tier local authority	25/03/2020	10			39			21.7
St. Helens	E08000013	Lower tier local authority	24/03/2020	11			29			16.1
St. Helens	E08000013	Lower tier local authority	23/03/2020	4			18			10
St. Helens	E08000013	Lower tier local authority	22/03/2020	2			14			7.8
St. Helens	E08000013	Lower tier local authority	21/03/2020	2			12			6.7
St. Helens	E08000013	Lower tier local authority	20/03/2020	4			10			5.6
St. Helens	E08000013	Lower tier local authority	19/03/2020	1			6			3.3
St. Helens	E08000013	Lower tier local authority	18/03/2020	2			5			2.8
St. Helens	E08000013	Lower tier local authority	15/03/2020	1			3			1.7
St. Helens	E08000013	Lower tier local authority	13/03/2020	1			2			1.1
St. Helens	E08000013	Lower tier local authority	11/03/2020	1			1			0.6
Stafford	E07000197	Lower tier local authority	18/05/2020	0			284			209
Stafford	E07000197	Lower tier local authority	16/05/2020	10			284			209
Stafford	E07000197	Lower tier local authority	15/05/2020	9			274			201.6
Stafford	E07000197	Lower tier local authority	14/05/2020	2			265			195
Stafford	E07000197	Lower tier local authority	13/05/2020	1			263			193.6
Stafford	E07000197	Lower tier local authority	12/05/2020	5			262			192.8
Stafford	E07000197	Lower tier local authority	11/05/2020	2			257			189.1
Stafford	E07000197	Lower tier local authority	10/05/2020	1			255			187.7
Stafford	E07000197	Lower tier local authority	09/05/2020	2			254			186.9
Stafford	E07000197	Lower tier local authority	07/05/2020	1			252			185.5
Stafford	E07000197	Lower tier local authority	06/05/2020	6			251			184.7
Stafford	E07000197	Lower tier local authority	05/05/2020	6			245			180.3
Stafford	E07000197	Lower tier local authority	04/05/2020	3			239			175.9
Stafford	E07000197	Lower tier local authority	03/05/2020	2			236			173.7
Stafford	E07000197	Lower tier local authority	02/05/2020	3			234			172.2
Stafford	E07000197	Lower tier local authority	01/05/2020	1			231			170

Reported Cases up to 18 May 2020

Area name	Area code	Area type	Specimen date	Daily lab-confirmed cases	Previously reported daily cases	Change in daily cases	Cumulative lab-confirmed cases	Previously reported cumulative cases	Change in cumulative cases	Cumulative lab-confirmed cases rate
Stafford	E07000197	Lower tier local authority	30/04/2020	3			230			169.3
Stafford	E07000197	Lower tier local authority	29/04/2020	10			227			167.1
Stafford	E07000197	Lower tier local authority	28/04/2020	15			217			159.7
Stafford	E07000197	Lower tier local authority	27/04/2020	5			202			148.7
Stafford	E07000197	Lower tier local authority	26/04/2020	4			197			145
Stafford	E07000197	Lower tier local authority	25/04/2020	6			193			142
Stafford	E07000197	Lower tier local authority	24/04/2020	9			187			137.6
Stafford	E07000197	Lower tier local authority	23/04/2020	9			178			131
Stafford	E07000197	Lower tier local authority	22/04/2020	13			169			124.4
Stafford	E07000197	Lower tier local authority	21/04/2020	3			156			114.8
Stafford	E07000197	Lower tier local authority	20/04/2020	7			153			112.6
Stafford	E07000197	Lower tier local authority	19/04/2020	3			146			107.4
Stafford	E07000197	Lower tier local authority	18/04/2020	5			143			105.2
Stafford	E07000197	Lower tier local authority	17/04/2020	11			138			101.6
Stafford	E07000197	Lower tier local authority	16/04/2020	12			127			93.5
Stafford	E07000197	Lower tier local authority	15/04/2020	6			115			84.6
Stafford	E07000197	Lower tier local authority	14/04/2020	3			109			80.2
Stafford	E07000197	Lower tier local authority	13/04/2020	8			106			78
Stafford	E07000197	Lower tier local authority	12/04/2020	6			98			72.1
Stafford	E07000197	Lower tier local authority	11/04/2020	4			92			67.7
Stafford	E07000197	Lower tier local authority	10/04/2020	11			88			64.8
Stafford	E07000197	Lower tier local authority	09/04/2020	15			77			56.7
Stafford	E07000197	Lower tier local authority	08/04/2020	8			62			45.6
Stafford	E07000197	Lower tier local authority	07/04/2020	9			54			39.7
Stafford	E07000197	Lower tier local authority	06/04/2020	3			45			33.1
Stafford	E07000197	Lower tier local authority	05/04/2020	3			42			30.9
Stafford	E07000197	Lower tier local authority	04/04/2020	2			39			28.7
Stafford	E07000197	Lower tier local authority	03/04/2020	1			37			27.2
Stafford	E07000197	Lower tier local authority	02/04/2020	8			36			26.5
Stafford	E07000197	Lower tier local authority	01/04/2020	6			28			20.6
Stafford	E07000197	Lower tier local authority	31/03/2020	3			22			16.2
Stafford	E07000197	Lower tier local authority	30/03/2020	6			19			14
Stafford	E07000197	Lower tier local authority	29/03/2020	3			13			9.6
Stafford	E07000197	Lower tier local authority	28/03/2020	3			10			7.4
Stafford	E07000197	Lower tier local authority	25/03/2020	2			7			5.2
Stafford	E07000197	Lower tier local authority	24/03/2020	2			5			3.7
Stafford	E07000197	Lower tier local authority	23/03/2020	1			3			2.2
Stafford	E07000197	Lower tier local authority	21/03/2020	1			2			1.5
Stafford	E07000197	Lower tier local authority	20/03/2020	1			1			0.7
Staffordshire Moorlands	E07000198	Lower tier local authority	18/05/2020	0			194			197.2
Staffordshire Moorlands	E07000198	Lower tier local authority	15/05/2020	3			194			197.2
Staffordshire Moorlands	E07000198	Lower tier local authority	14/05/2020	4			191			194.1
Staffordshire Moorlands	E07000198	Lower tier local authority	13/05/2020	2			187			190
Staffordshire Moorlands	E07000198	Lower tier local authority	12/05/2020	3			185			188
Staffordshire Moorlands	E07000198	Lower tier local authority	10/05/2020	2			182			185
Staffordshire Moorlands	E07000198	Lower tier local authority	09/05/2020	1			180			182.9
Staffordshire Moorlands	E07000198	Lower tier local authority	08/05/2020	6			179			181.9
Staffordshire Moorlands	E07000198	Lower tier local authority	07/05/2020	1			173			175.8
Staffordshire Moorlands	E07000198	Lower tier local authority	06/05/2020	7			172			174.8
Staffordshire Moorlands	E07000198	Lower tier local authority	05/05/2020	1			165			167.7
Staffordshire Moorlands	E07000198	Lower tier local authority	04/05/2020	2			164			166.7
Staffordshire Moorlands	E07000198	Lower tier local authority	03/05/2020	1			162			164.6
Staffordshire Moorlands	E07000198	Lower tier local authority	02/05/2020	3			161			163.6

Reported Cases up to 18 May 2020

Area name	Area code	Area type	Specimen date	Daily lab-confirmed cases	Previously reported daily cases	Change in daily cases	Cumulative lab-confirmed cases	Previously reported cumulative cases	Change in cumulative cases	Cumulative lab-confirmed cases rate
Staffordshire Moorlands	E07000198	Lower tier local authority	30/04/2020	3			158			160.6
Staffordshire Moorlands	E07000198	Lower tier local authority	29/04/2020	3			155			157.5
Staffordshire Moorlands	E07000198	Lower tier local authority	28/04/2020	7			152			154.5
Staffordshire Moorlands	E07000198	Lower tier local authority	27/04/2020	3			145			147.4
Staffordshire Moorlands	E07000198	Lower tier local authority	26/04/2020	2			142			144.3
Staffordshire Moorlands	E07000198	Lower tier local authority	25/04/2020	4			140			142.3
Staffordshire Moorlands	E07000198	Lower tier local authority	23/04/2020	7			136			138.2
Staffordshire Moorlands	E07000198	Lower tier local authority	22/04/2020	7			129			131.1
Staffordshire Moorlands	E07000198	Lower tier local authority	21/04/2020	7			122			124
Staffordshire Moorlands	E07000198	Lower tier local authority	20/04/2020	6			115			116.9
Staffordshire Moorlands	E07000198	Lower tier local authority	19/04/2020	5			109			110.8
Staffordshire Moorlands	E07000198	Lower tier local authority	18/04/2020	5			104			105.7
Staffordshire Moorlands	E07000198	Lower tier local authority	17/04/2020	6			99			100.6
Staffordshire Moorlands	E07000198	Lower tier local authority	16/04/2020	6			93			94.5
Staffordshire Moorlands	E07000198	Lower tier local authority	15/04/2020	6			87			88.4
Staffordshire Moorlands	E07000198	Lower tier local authority	14/04/2020	4			81			82.3
Staffordshire Moorlands	E07000198	Lower tier local authority	13/04/2020	7			77			78.3
Staffordshire Moorlands	E07000198	Lower tier local authority	12/04/2020	4			70			71.1
Staffordshire Moorlands	E07000198	Lower tier local authority	11/04/2020	5			66			67.1
Staffordshire Moorlands	E07000198	Lower tier local authority	10/04/2020	6			61			62
Staffordshire Moorlands	E07000198	Lower tier local authority	09/04/2020	5			55			55.9
Staffordshire Moorlands	E07000198	Lower tier local authority	08/04/2020	3			50			50.8
Staffordshire Moorlands	E07000198	Lower tier local authority	07/04/2020	4			47			47.8
Staffordshire Moorlands	E07000198	Lower tier local authority	06/04/2020	3			43			43.7
Staffordshire Moorlands	E07000198	Lower tier local authority	05/04/2020	1			40			40.7
Staffordshire Moorlands	E07000198	Lower tier local authority	03/04/2020	1			39			39.6
Staffordshire Moorlands	E07000198	Lower tier local authority	02/04/2020	1			38			38.6
Staffordshire Moorlands	E07000198	Lower tier local authority	01/04/2020	6			37			37.6
Staffordshire Moorlands	E07000198	Lower tier local authority	31/03/2020	4			31			31.5
Staffordshire Moorlands	E07000198	Lower tier local authority	29/03/2020	1			27			27.4
Staffordshire Moorlands	E07000198	Lower tier local authority	28/03/2020	2			26			26.4
Staffordshire Moorlands	E07000198	Lower tier local authority	27/03/2020	3			24			24.4
Staffordshire Moorlands	E07000198	Lower tier local authority	26/03/2020	7			21			21.3
Staffordshire Moorlands	E07000198	Lower tier local authority	25/03/2020	1			14			14.2
Staffordshire Moorlands	E07000198	Lower tier local authority	24/03/2020	1			13			13.2
Staffordshire Moorlands	E07000198	Lower tier local authority	23/03/2020	3			12			12.2
Staffordshire Moorlands	E07000198	Lower tier local authority	22/03/2020	1			9			9.1
Staffordshire Moorlands	E07000198	Lower tier local authority	21/03/2020	2			8			8.1
Staffordshire Moorlands	E07000198	Lower tier local authority	20/03/2020	1			6			6.1
Staffordshire Moorlands	E07000198	Lower tier local authority	19/03/2020	1			5			5.1
Staffordshire Moorlands	E07000198	Lower tier local authority	18/03/2020	1			4			4.1
Staffordshire Moorlands	E07000198	Lower tier local authority	16/03/2020	1			3			3
Staffordshire Moorlands	E07000198	Lower tier local authority	14/03/2020	1			2			2
Staffordshire Moorlands	E07000198	Lower tier local authority	12/03/2020	1			1			1
Stevenage	E07000243	Lower tier local authority	18/05/2020	0			183			208.5
Stevenage	E07000243	Lower tier local authority	13/05/2020	1			183			208.5
Stevenage	E07000243	Lower tier local authority	12/05/2020	1			182			207.4
Stevenage	E07000243	Lower tier local authority	11/05/2020	1			181			206.3
Stevenage	E07000243	Lower tier local authority	10/05/2020	1			180			205.1
Stevenage	E07000243	Lower tier local authority	09/05/2020	2			179			204
Stevenage	E07000243	Lower tier local authority	08/05/2020	2			177			201.7
Stevenage	E07000243	Lower tier local authority	07/05/2020	1			175			199.4
Stevenage	E07000243	Lower tier local authority	05/05/2020	7			174			198.3

Reported Cases up to 18 May 2020

Area name	Area code	Area type	Specimen date	Daily lab-confirmed cases	Previously reported daily cases	Change in daily cases	Cumulative lab-confirmed cases	Previously reported cumulative cases	Change in cumulative cases	Cumulative lab-confirmed cases rate
Stevenage	E07000243	Lower tier local authority	03/05/2020	1			167			190.3
Stevenage	E07000243	Lower tier local authority	02/05/2020	2			166			189.2
Stevenage	E07000243	Lower tier local authority	01/05/2020	1			164			186.9
Stevenage	E07000243	Lower tier local authority	30/04/2020	1			163			185.7
Stevenage	E07000243	Lower tier local authority	29/04/2020	5			162			184.6
Stevenage	E07000243	Lower tier local authority	28/04/2020	1			157			178.9
Stevenage	E07000243	Lower tier local authority	27/04/2020	5			156			177.8
Stevenage	E07000243	Lower tier local authority	26/04/2020	1			151			172.1
Stevenage	E07000243	Lower tier local authority	25/04/2020	2			150			170.9
Stevenage	E07000243	Lower tier local authority	24/04/2020	3			148			168.7
Stevenage	E07000243	Lower tier local authority	23/04/2020	1			145			165.2
Stevenage	E07000243	Lower tier local authority	22/04/2020	2			144			164.1
Stevenage	E07000243	Lower tier local authority	21/04/2020	6			142			161.8
Stevenage	E07000243	Lower tier local authority	20/04/2020	2			136			155
Stevenage	E07000243	Lower tier local authority	19/04/2020	1			134			152.7
Stevenage	E07000243	Lower tier local authority	18/04/2020	4			133			151.6
Stevenage	E07000243	Lower tier local authority	17/04/2020	4			129			147
Stevenage	E07000243	Lower tier local authority	16/04/2020	6			125			142.4
Stevenage	E07000243	Lower tier local authority	15/04/2020	5			119			135.6
Stevenage	E07000243	Lower tier local authority	14/04/2020	5			114			129.9
Stevenage	E07000243	Lower tier local authority	13/04/2020	5			109			124.2
Stevenage	E07000243	Lower tier local authority	12/04/2020	4			104			118.5
Stevenage	E07000243	Lower tier local authority	11/04/2020	7			100			114
Stevenage	E07000243	Lower tier local authority	10/04/2020	4			93			106
Stevenage	E07000243	Lower tier local authority	09/04/2020	4			89			101.4
Stevenage	E07000243	Lower tier local authority	08/04/2020	6			85			96.9
Stevenage	E07000243	Lower tier local authority	07/04/2020	9			79			90
Stevenage	E07000243	Lower tier local authority	06/04/2020	8			70			79.8
Stevenage	E07000243	Lower tier local authority	05/04/2020	5			62			70.7
Stevenage	E07000243	Lower tier local authority	04/04/2020	9			57			65
Stevenage	E07000243	Lower tier local authority	03/04/2020	7			48			54.7
Stevenage	E07000243	Lower tier local authority	02/04/2020	8			41			46.7
Stevenage	E07000243	Lower tier local authority	01/04/2020	5			33			37.6
Stevenage	E07000243	Lower tier local authority	31/03/2020	2			28			31.9
Stevenage	E07000243	Lower tier local authority	30/03/2020	4			26			29.6
Stevenage	E07000243	Lower tier local authority	29/03/2020	8			22			25.1
Stevenage	E07000243	Lower tier local authority	28/03/2020	2			14			16
Stevenage	E07000243	Lower tier local authority	26/03/2020	2			12			13.7
Stevenage	E07000243	Lower tier local authority	25/03/2020	2			10			11.4
Stevenage	E07000243	Lower tier local authority	23/03/2020	1			8			9.1
Stevenage	E07000243	Lower tier local authority	18/03/2020	2			7			8
Stevenage	E07000243	Lower tier local authority	15/03/2020	2			5			5.7
Stevenage	E07000243	Lower tier local authority	11/03/2020	1			3			3.4
Stevenage	E07000243	Lower tier local authority	10/03/2020	1			2			2.3
Stevenage	E07000243	Lower tier local authority	03/02/2020	1			1			1.1
Stockport	E08000007	Lower tier local authority	18/05/2020	0			1014			347.5
Stockport	E08000007	Lower tier local authority	17/05/2020	1			1014			347.5
Stockport	E08000007	Lower tier local authority	16/05/2020	4			1013			347.2
Stockport	E08000007	Lower tier local authority	15/05/2020	3			1009			345.8
Stockport	E08000007	Lower tier local authority	14/05/2020	7			1006			344.8
Stockport	E08000007	Lower tier local authority	13/05/2020	7			999			342.4
Stockport	E08000007	Lower tier local authority	12/05/2020	11			992			340
Stockport	E08000007	Lower tier local authority	11/05/2020	9			981			336.2

Reported Cases up to 18 May 2020

Area name	Area code	Area type	Specimen date	Daily lab-confirmed cases	Previously reported daily cases	Change in daily cases	Cumulative lab-confirmed cases	Previously reported cumulative cases	Change in cumulative cases	Cumulative lab-confirmed cases rate
Stockport	E08000007	Lower tier local authority	10/05/2020	8			972			333.1
Stockport	E08000007	Lower tier local authority	09/05/2020	7			964			330.4
Stockport	E08000007	Lower tier local authority	08/05/2020	6			957			328
Stockport	E08000007	Lower tier local authority	07/05/2020	8			951			325.9
Stockport	E08000007	Lower tier local authority	06/05/2020	7			943			323.2
Stockport	E08000007	Lower tier local authority	05/05/2020	15			936			320.8
Stockport	E08000007	Lower tier local authority	04/05/2020	13			921			315.7
Stockport	E08000007	Lower tier local authority	03/05/2020	13			908			311.2
Stockport	E08000007	Lower tier local authority	02/05/2020	9			895			306.7
Stockport	E08000007	Lower tier local authority	01/05/2020	12			886			303.7
Stockport	E08000007	Lower tier local authority	30/04/2020	27			874			299.5
Stockport	E08000007	Lower tier local authority	29/04/2020	21			847			290.3
Stockport	E08000007	Lower tier local authority	28/04/2020	15			826			283.1
Stockport	E08000007	Lower tier local authority	27/04/2020	14			811			278
Stockport	E08000007	Lower tier local authority	26/04/2020	12			797			273.2
Stockport	E08000007	Lower tier local authority	25/04/2020	15			785			269
Stockport	E08000007	Lower tier local authority	24/04/2020	19			770			263.9
Stockport	E08000007	Lower tier local authority	23/04/2020	19			751			257.4
Stockport	E08000007	Lower tier local authority	22/04/2020	24			732			250.9
Stockport	E08000007	Lower tier local authority	21/04/2020	13			708			242.7
Stockport	E08000007	Lower tier local authority	20/04/2020	21			695			238.2
Stockport	E08000007	Lower tier local authority	19/04/2020	15			674			231
Stockport	E08000007	Lower tier local authority	18/04/2020	23			659			225.9
Stockport	E08000007	Lower tier local authority	17/04/2020	21			636			218
Stockport	E08000007	Lower tier local authority	16/04/2020	20			615			210.8
Stockport	E08000007	Lower tier local authority	15/04/2020	24			595			203.9
Stockport	E08000007	Lower tier local authority	14/04/2020	20			571			195.7
Stockport	E08000007	Lower tier local authority	13/04/2020	38			551			188.8
Stockport	E08000007	Lower tier local authority	12/04/2020	14			513			175.8
Stockport	E08000007	Lower tier local authority	11/04/2020	27			499			171
Stockport	E08000007	Lower tier local authority	10/04/2020	32			472			161.8
Stockport	E08000007	Lower tier local authority	09/04/2020	34			440			150.8
Stockport	E08000007	Lower tier local authority	08/04/2020	29			406			139.1
Stockport	E08000007	Lower tier local authority	07/04/2020	28			377			129.2
Stockport	E08000007	Lower tier local authority	06/04/2020	45			349			119.6
Stockport	E08000007	Lower tier local authority	05/04/2020	26			304			104.2
Stockport	E08000007	Lower tier local authority	04/04/2020	26			278			95.3
Stockport	E08000007	Lower tier local authority	03/04/2020	31			252			86.4
Stockport	E08000007	Lower tier local authority	02/04/2020	28			221			75.7
Stockport	E08000007	Lower tier local authority	01/04/2020	33			193			66.1
Stockport	E08000007	Lower tier local authority	31/03/2020	18			160			54.8
Stockport	E08000007	Lower tier local authority	30/03/2020	23			142			48.7
Stockport	E08000007	Lower tier local authority	29/03/2020	12			119			40.8
Stockport	E08000007	Lower tier local authority	28/03/2020	10			107			36.7
Stockport	E08000007	Lower tier local authority	27/03/2020	8			97			33.2
Stockport	E08000007	Lower tier local authority	26/03/2020	15			89			30.5
Stockport	E08000007	Lower tier local authority	25/03/2020	9			74			25.4
Stockport	E08000007	Lower tier local authority	24/03/2020	10			65			22.3
Stockport	E08000007	Lower tier local authority	23/03/2020	6			55			18.9
Stockport	E08000007	Lower tier local authority	22/03/2020	6			49			16.8
Stockport	E08000007	Lower tier local authority	21/03/2020	6			43			14.7
Stockport	E08000007	Lower tier local authority	20/03/2020	2			37			12.7
Stockport	E08000007	Lower tier local authority	19/03/2020	7			35			12

Reported Cases up to 18 May 2020

Area name	Area code	Area type	Specimen date	Daily lab-confirmed cases	Previously reported daily cases	Change in daily cases	Cumulative lab-confirmed cases	Previously reported cumulative cases	Change in cumulative cases	Cumulative lab-confirmed cases rate
Stockport	E08000007	Lower tier local authority	18/03/2020	7			28			9.6
Stockport	E08000007	Lower tier local authority	17/03/2020	6			21			7.2
Stockport	E08000007	Lower tier local authority	16/03/2020	3			15			5.1
Stockport	E08000007	Lower tier local authority	14/03/2020	3			12			4.1
Stockport	E08000007	Lower tier local authority	13/03/2020	3			9			3.1
Stockport	E08000007	Lower tier local authority	12/03/2020	1			6			2.1
Stockport	E08000007	Lower tier local authority	11/03/2020	2			5			1.7
Stockport	E08000007	Lower tier local authority	10/03/2020	1			3			1
Stockport	E08000007	Lower tier local authority	05/03/2020	1			2			0.7
Stockport	E08000007	Lower tier local authority	01/03/2020	1			1			0.3
Stockton-on-Tees	E06000004	Lower tier local authority	18/05/2020	1			524			265.7
Stockton-on-Tees	E06000004	Lower tier local authority	17/05/2020	2			523			265.2
Stockton-on-Tees	E06000004	Lower tier local authority	16/05/2020	7			521			264.2
Stockton-on-Tees	E06000004	Lower tier local authority	15/05/2020	9			514			260.6
Stockton-on-Tees	E06000004	Lower tier local authority	14/05/2020	2			505			256.1
Stockton-on-Tees	E06000004	Lower tier local authority	13/05/2020	7			503			255.1
Stockton-on-Tees	E06000004	Lower tier local authority	12/05/2020	10			496			251.5
Stockton-on-Tees	E06000004	Lower tier local authority	11/05/2020	4			486			246.4
Stockton-on-Tees	E06000004	Lower tier local authority	10/05/2020	10			482			244.4
Stockton-on-Tees	E06000004	Lower tier local authority	09/05/2020	6			472			239.3
Stockton-on-Tees	E06000004	Lower tier local authority	08/05/2020	2			466			236.3
Stockton-on-Tees	E06000004	Lower tier local authority	07/05/2020	6			464			235.3
Stockton-on-Tees	E06000004	Lower tier local authority	06/05/2020	10			458			232.2
Stockton-on-Tees	E06000004	Lower tier local authority	05/05/2020	17			448			227.2
Stockton-on-Tees	E06000004	Lower tier local authority	04/05/2020	11			431			218.5
Stockton-on-Tees	E06000004	Lower tier local authority	03/05/2020	8			420			213
Stockton-on-Tees	E06000004	Lower tier local authority	02/05/2020	4			412			208.9
Stockton-on-Tees	E06000004	Lower tier local authority	01/05/2020	18			408			206.9
Stockton-on-Tees	E06000004	Lower tier local authority	30/04/2020	10			390			197.8
Stockton-on-Tees	E06000004	Lower tier local authority	29/04/2020	6			380			192.7
Stockton-on-Tees	E06000004	Lower tier local authority	28/04/2020	21			374			189.6
Stockton-on-Tees	E06000004	Lower tier local authority	27/04/2020	6			353			179
Stockton-on-Tees	E06000004	Lower tier local authority	26/04/2020	9			347			176
Stockton-on-Tees	E06000004	Lower tier local authority	25/04/2020	3			338			171.4
Stockton-on-Tees	E06000004	Lower tier local authority	24/04/2020	5			335			169.9
Stockton-on-Tees	E06000004	Lower tier local authority	23/04/2020	10			330			167.3
Stockton-on-Tees	E06000004	Lower tier local authority	22/04/2020	15			320			162.3
Stockton-on-Tees	E06000004	Lower tier local authority	21/04/2020	11			305			154.7
Stockton-on-Tees	E06000004	Lower tier local authority	20/04/2020	16			294			149.1
Stockton-on-Tees	E06000004	Lower tier local authority	19/04/2020	9			278			141
Stockton-on-Tees	E06000004	Lower tier local authority	18/04/2020	6			269			136.4
Stockton-on-Tees	E06000004	Lower tier local authority	17/04/2020	2			263			133.4
Stockton-on-Tees	E06000004	Lower tier local authority	16/04/2020	8			261			132.3
Stockton-on-Tees	E06000004	Lower tier local authority	15/04/2020	9			253			128.3
Stockton-on-Tees	E06000004	Lower tier local authority	14/04/2020	15			244			123.7
Stockton-on-Tees	E06000004	Lower tier local authority	13/04/2020	9			229			116.1
Stockton-on-Tees	E06000004	Lower tier local authority	12/04/2020	10			220			111.6
Stockton-on-Tees	E06000004	Lower tier local authority	11/04/2020	11			210			106.5
Stockton-on-Tees	E06000004	Lower tier local authority	10/04/2020	6			199			100.9
Stockton-on-Tees	E06000004	Lower tier local authority	09/04/2020	18			193			97.9
Stockton-on-Tees	E06000004	Lower tier local authority	08/04/2020	10			175			88.7
Stockton-on-Tees	E06000004	Lower tier local authority	07/04/2020	19			165			83.7
Stockton-on-Tees	E06000004	Lower tier local authority	06/04/2020	9			146			74

Reported Cases up to 18 May 2020

Area name	Area code	Area type	Specimen date	Daily lab-confirmed cases	Previously reported daily cases	Change in daily cases	Cumulative lab-confirmed cases	Previously reported cumulative cases	Change in cumulative cases	Cumulative lab-confirmed cases rate
Stockton-on-Tees	E06000004	Lower tier local authority	05/04/2020		12		137			69.5
Stockton-on-Tees	E06000004	Lower tier local authority	04/04/2020		11		125			63.4
Stockton-on-Tees	E06000004	Lower tier local authority	03/04/2020		16		114			57.8
Stockton-on-Tees	E06000004	Lower tier local authority	02/04/2020		13		98			49.7
Stockton-on-Tees	E06000004	Lower tier local authority	01/04/2020		13		85			43.1
Stockton-on-Tees	E06000004	Lower tier local authority	31/03/2020		8		72			36.5
Stockton-on-Tees	E06000004	Lower tier local authority	30/03/2020		16		64			32.5
Stockton-on-Tees	E06000004	Lower tier local authority	29/03/2020		5		48			24.3
Stockton-on-Tees	E06000004	Lower tier local authority	28/03/2020		10		43			21.8
Stockton-on-Tees	E06000004	Lower tier local authority	27/03/2020		8		33			16.7
Stockton-on-Tees	E06000004	Lower tier local authority	26/03/2020		6		25			12.7
Stockton-on-Tees	E06000004	Lower tier local authority	25/03/2020		2		19			9.6
Stockton-on-Tees	E06000004	Lower tier local authority	24/03/2020		2		17			8.6
Stockton-on-Tees	E06000004	Lower tier local authority	23/03/2020		3		15			7.6
Stockton-on-Tees	E06000004	Lower tier local authority	20/03/2020		2		12			6.1
Stockton-on-Tees	E06000004	Lower tier local authority	19/03/2020		1		10			5.1
Stockton-on-Tees	E06000004	Lower tier local authority	17/03/2020		3		9			4.6
Stockton-on-Tees	E06000004	Lower tier local authority	16/03/2020		1		6			3
Stockton-on-Tees	E06000004	Lower tier local authority	14/03/2020		1		5			2.5
Stockton-on-Tees	E06000004	Lower tier local authority	11/03/2020		1		4			2
Stockton-on-Tees	E06000004	Lower tier local authority	10/03/2020		2		3			1.5
Stockton-on-Tees	E06000004	Lower tier local authority	09/03/2020		1		1			0.5
Stoke-on-Trent	E06000021	Lower tier local authority	18/05/2020		2		702			274.4
Stoke-on-Trent	E06000021	Lower tier local authority	17/05/2020		5		700			273.6
Stoke-on-Trent	E06000021	Lower tier local authority	16/05/2020		8		695			271.7
Stoke-on-Trent	E06000021	Lower tier local authority	15/05/2020		13		687			268.5
Stoke-on-Trent	E06000021	Lower tier local authority	14/05/2020		13		674			263.5
Stoke-on-Trent	E06000021	Lower tier local authority	13/05/2020		6		661			258.4
Stoke-on-Trent	E06000021	Lower tier local authority	12/05/2020		18		655			256
Stoke-on-Trent	E06000021	Lower tier local authority	11/05/2020		9		637			249
Stoke-on-Trent	E06000021	Lower tier local authority	10/05/2020		7		628			245.5
Stoke-on-Trent	E06000021	Lower tier local authority	09/05/2020		2		621			242.7
Stoke-on-Trent	E06000021	Lower tier local authority	08/05/2020		13		619			242
Stoke-on-Trent	E06000021	Lower tier local authority	07/05/2020		18		606			236.9
Stoke-on-Trent	E06000021	Lower tier local authority	06/05/2020		25		588			229.8
Stoke-on-Trent	E06000021	Lower tier local authority	05/05/2020		17		563			220.1
Stoke-on-Trent	E06000021	Lower tier local authority	04/05/2020		14		546			213.4
Stoke-on-Trent	E06000021	Lower tier local authority	03/05/2020		10		532			207.9
Stoke-on-Trent	E06000021	Lower tier local authority	02/05/2020		15		522			204
Stoke-on-Trent	E06000021	Lower tier local authority	01/05/2020		17		507			198.2
Stoke-on-Trent	E06000021	Lower tier local authority	30/04/2020		21		490			191.5
Stoke-on-Trent	E06000021	Lower tier local authority	29/04/2020		12		469			183.3
Stoke-on-Trent	E06000021	Lower tier local authority	28/04/2020		24		457			178.6
Stoke-on-Trent	E06000021	Lower tier local authority	27/04/2020		17		433			169.3
Stoke-on-Trent	E06000021	Lower tier local authority	26/04/2020		8		416			162.6
Stoke-on-Trent	E06000021	Lower tier local authority	25/04/2020		12		408			159.5
Stoke-on-Trent	E06000021	Lower tier local authority	24/04/2020		21		396			154.8
Stoke-on-Trent	E06000021	Lower tier local authority	23/04/2020		22		375			146.6
Stoke-on-Trent	E06000021	Lower tier local authority	22/04/2020		13		353			138
Stoke-on-Trent	E06000021	Lower tier local authority	21/04/2020		20		340			132.9
Stoke-on-Trent	E06000021	Lower tier local authority	20/04/2020		16		320			125.1
Stoke-on-Trent	E06000021	Lower tier local authority	19/04/2020		11		304			118.8
Stoke-on-Trent	E06000021	Lower tier local authority	18/04/2020		12		293			114.5

Reported Cases up to 18 May 2020

Area name	Area code	Area type	Specimen date	Daily lab-confirmed cases	Previously reported daily cases	Change in daily cases	Cumulative lab-confirmed cases	Previously reported cumulative cases	Change in cumulative cases	Cumulative lab-confirmed cases rate
Stoke-on-Trent	E06000021	Lower tier local authority	17/04/2020	16			281			109.8
Stoke-on-Trent	E06000021	Lower tier local authority	16/04/2020	11			265			103.6
Stoke-on-Trent	E06000021	Lower tier local authority	15/04/2020	14			254			99.3
Stoke-on-Trent	E06000021	Lower tier local authority	14/04/2020	14			240			93.8
Stoke-on-Trent	E06000021	Lower tier local authority	13/04/2020	15			226			88.3
Stoke-on-Trent	E06000021	Lower tier local authority	12/04/2020	10			211			82.5
Stoke-on-Trent	E06000021	Lower tier local authority	11/04/2020	12			201			78.6
Stoke-on-Trent	E06000021	Lower tier local authority	10/04/2020	24			189			73.9
Stoke-on-Trent	E06000021	Lower tier local authority	09/04/2020	11			165			64.5
Stoke-on-Trent	E06000021	Lower tier local authority	08/04/2020	18			154			60.2
Stoke-on-Trent	E06000021	Lower tier local authority	07/04/2020	11			136			53.2
Stoke-on-Trent	E06000021	Lower tier local authority	06/04/2020	4			125			48.9
Stoke-on-Trent	E06000021	Lower tier local authority	05/04/2020	7			121			47.3
Stoke-on-Trent	E06000021	Lower tier local authority	04/04/2020	6			114			44.6
Stoke-on-Trent	E06000021	Lower tier local authority	03/04/2020	11			108			42.2
Stoke-on-Trent	E06000021	Lower tier local authority	02/04/2020	9			97			37.9
Stoke-on-Trent	E06000021	Lower tier local authority	01/04/2020	17			88			34.4
Stoke-on-Trent	E06000021	Lower tier local authority	31/03/2020	3			71			27.8
Stoke-on-Trent	E06000021	Lower tier local authority	30/03/2020	14			68			26.6
Stoke-on-Trent	E06000021	Lower tier local authority	29/03/2020	17			54			21.1
Stoke-on-Trent	E06000021	Lower tier local authority	28/03/2020	4			37			14.5
Stoke-on-Trent	E06000021	Lower tier local authority	27/03/2020	3			33			12.9
Stoke-on-Trent	E06000021	Lower tier local authority	26/03/2020	5			30			11.7
Stoke-on-Trent	E06000021	Lower tier local authority	25/03/2020	5			25			9.8
Stoke-on-Trent	E06000021	Lower tier local authority	24/03/2020	5			20			7.8
Stoke-on-Trent	E06000021	Lower tier local authority	23/03/2020	4			15			5.9
Stoke-on-Trent	E06000021	Lower tier local authority	22/03/2020	2			11			4.3
Stoke-on-Trent	E06000021	Lower tier local authority	21/03/2020	2			9			3.5
Stoke-on-Trent	E06000021	Lower tier local authority	20/03/2020	1			7			2.7
Stoke-on-Trent	E06000021	Lower tier local authority	19/03/2020	1			6			2.3
Stoke-on-Trent	E06000021	Lower tier local authority	18/03/2020	1			5			2
Stoke-on-Trent	E06000021	Lower tier local authority	17/03/2020	1			4			1.6
Stoke-on-Trent	E06000021	Lower tier local authority	14/03/2020	1			3			1.2
Stoke-on-Trent	E06000021	Lower tier local authority	12/03/2020	2			2			0.8
Stratford-on-Avon	E07000221	Lower tier local authority	18/05/2020	0			356			279
Stratford-on-Avon	E07000221	Lower tier local authority	15/05/2020	2			356			279
Stratford-on-Avon	E07000221	Lower tier local authority	14/05/2020	1			354			277.5
Stratford-on-Avon	E07000221	Lower tier local authority	13/05/2020	1			353			276.7
Stratford-on-Avon	E07000221	Lower tier local authority	12/05/2020	1			352			275.9
Stratford-on-Avon	E07000221	Lower tier local authority	11/05/2020	1			351			275.1
Stratford-on-Avon	E07000221	Lower tier local authority	09/05/2020	1			350			274.3
Stratford-on-Avon	E07000221	Lower tier local authority	08/05/2020	3			349			273.6
Stratford-on-Avon	E07000221	Lower tier local authority	07/05/2020	3			346			271.2
Stratford-on-Avon	E07000221	Lower tier local authority	06/05/2020	1			343			268.9
Stratford-on-Avon	E07000221	Lower tier local authority	05/05/2020	2			342			268.1
Stratford-on-Avon	E07000221	Lower tier local authority	03/05/2020	1			340			266.5
Stratford-on-Avon	E07000221	Lower tier local authority	02/05/2020	5			339			265.7
Stratford-on-Avon	E07000221	Lower tier local authority	01/05/2020	5			334			261.8
Stratford-on-Avon	E07000221	Lower tier local authority	30/04/2020	3			329			257.9
Stratford-on-Avon	E07000221	Lower tier local authority	29/04/2020	1			326			255.5
Stratford-on-Avon	E07000221	Lower tier local authority	28/04/2020	14			325			254.7
Stratford-on-Avon	E07000221	Lower tier local authority	27/04/2020	11			311			243.8
Stratford-on-Avon	E07000221	Lower tier local authority	26/04/2020	2			300			235.1

Reported Cases up to 18 May 2020

Area name	Area code	Area type	Specimen date	Daily lab-confirmed cases	Previously reported daily cases	Change in daily cases	Cumulative lab-confirmed cases	Previously reported cumulative cases	Change in cumulative cases	Cumulative lab-confirmed cases rate
Stratford-on-Avon	E07000221	Lower tier local authority	25/04/2020	16			298			233.6
Stratford-on-Avon	E07000221	Lower tier local authority	24/04/2020	9			282			221
Stratford-on-Avon	E07000221	Lower tier local authority	23/04/2020	8			273			214
Stratford-on-Avon	E07000221	Lower tier local authority	22/04/2020	10			265			207.7
Stratford-on-Avon	E07000221	Lower tier local authority	21/04/2020	3			255			199.9
Stratford-on-Avon	E07000221	Lower tier local authority	20/04/2020	8			252			197.5
Stratford-on-Avon	E07000221	Lower tier local authority	19/04/2020	19			244			191.3
Stratford-on-Avon	E07000221	Lower tier local authority	18/04/2020	22			225			176.4
Stratford-on-Avon	E07000221	Lower tier local authority	17/04/2020	7			203			159.1
Stratford-on-Avon	E07000221	Lower tier local authority	16/04/2020	8			196			153.6
Stratford-on-Avon	E07000221	Lower tier local authority	15/04/2020	7			188			147.4
Stratford-on-Avon	E07000221	Lower tier local authority	14/04/2020	5			181			141.9
Stratford-on-Avon	E07000221	Lower tier local authority	13/04/2020	4			176			138
Stratford-on-Avon	E07000221	Lower tier local authority	12/04/2020	4			172			134.8
Stratford-on-Avon	E07000221	Lower tier local authority	11/04/2020	10			168			131.7
Stratford-on-Avon	E07000221	Lower tier local authority	10/04/2020	7			158			123.8
Stratford-on-Avon	E07000221	Lower tier local authority	09/04/2020	14			151			118.4
Stratford-on-Avon	E07000221	Lower tier local authority	08/04/2020	7			137			107.4
Stratford-on-Avon	E07000221	Lower tier local authority	07/04/2020	9			130			101.9
Stratford-on-Avon	E07000221	Lower tier local authority	06/04/2020	8			121			94.8
Stratford-on-Avon	E07000221	Lower tier local authority	05/04/2020	11			113			88.6
Stratford-on-Avon	E07000221	Lower tier local authority	04/04/2020	8			102			79.9
Stratford-on-Avon	E07000221	Lower tier local authority	03/04/2020	9			94			73.7
Stratford-on-Avon	E07000221	Lower tier local authority	02/04/2020	8			85			66.6
Stratford-on-Avon	E07000221	Lower tier local authority	01/04/2020	5			77			60.4
Stratford-on-Avon	E07000221	Lower tier local authority	31/03/2020	7			72			56.4
Stratford-on-Avon	E07000221	Lower tier local authority	30/03/2020	13			65			50.9
Stratford-on-Avon	E07000221	Lower tier local authority	29/03/2020	2			52			40.8
Stratford-on-Avon	E07000221	Lower tier local authority	28/03/2020	5			50			39.2
Stratford-on-Avon	E07000221	Lower tier local authority	27/03/2020	7			45			35.3
Stratford-on-Avon	E07000221	Lower tier local authority	26/03/2020	8			38			29.8
Stratford-on-Avon	E07000221	Lower tier local authority	25/03/2020	2			30			23.5
Stratford-on-Avon	E07000221	Lower tier local authority	24/03/2020	3			28			21.9
Stratford-on-Avon	E07000221	Lower tier local authority	23/03/2020	7			25			19.6
Stratford-on-Avon	E07000221	Lower tier local authority	22/03/2020	2			18			14.1
Stratford-on-Avon	E07000221	Lower tier local authority	20/03/2020	2			16			12.5
Stratford-on-Avon	E07000221	Lower tier local authority	19/03/2020	4			14			11
Stratford-on-Avon	E07000221	Lower tier local authority	18/03/2020	4			10			7.8
Stratford-on-Avon	E07000221	Lower tier local authority	17/03/2020	2			6			4.7
Stratford-on-Avon	E07000221	Lower tier local authority	16/03/2020	2			4			3.1
Stratford-on-Avon	E07000221	Lower tier local authority	12/03/2020	1			2			1.6
Stratford-on-Avon	E07000221	Lower tier local authority	10/03/2020	1			1			0.8
Stroud	E07000082	Lower tier local authority	18/05/2020	0			195			163.8
Stroud	E07000082	Lower tier local authority	07/05/2020	2			195			163.8
Stroud	E07000082	Lower tier local authority	06/05/2020	2			193			162.2
Stroud	E07000082	Lower tier local authority	05/05/2020	3			191			160.5
Stroud	E07000082	Lower tier local authority	03/05/2020	2			188			158
Stroud	E07000082	Lower tier local authority	01/05/2020	2			186			156.3
Stroud	E07000082	Lower tier local authority	30/04/2020	2			184			154.6
Stroud	E07000082	Lower tier local authority	29/04/2020	1			182			152.9
Stroud	E07000082	Lower tier local authority	28/04/2020	3			181			152.1
Stroud	E07000082	Lower tier local authority	27/04/2020	1			178			149.6
Stroud	E07000082	Lower tier local authority	26/04/2020	1			177			148.7

Reported Cases up to 18 May 2020

Area name	Area code	Area type	Specimen date	Daily lab-confirmed cases	Previously reported daily cases	Change in daily cases	Cumulative lab-confirmed cases	Previously reported cumulative cases	Change in cumulative cases	Cumulative lab-confirmed cases rate
Stroud	E07000082	Lower tier local authority	24/04/2020	1			176			147.9
Stroud	E07000082	Lower tier local authority	23/04/2020	4			175			147
Stroud	E07000082	Lower tier local authority	21/04/2020	9			171			143.7
Stroud	E07000082	Lower tier local authority	20/04/2020	5			162			136.1
Stroud	E07000082	Lower tier local authority	19/04/2020	5			157			131.9
Stroud	E07000082	Lower tier local authority	18/04/2020	4			152			127.7
Stroud	E07000082	Lower tier local authority	17/04/2020	2			148			124.3
Stroud	E07000082	Lower tier local authority	16/04/2020	9			146			122.7
Stroud	E07000082	Lower tier local authority	15/04/2020	6			137			115.1
Stroud	E07000082	Lower tier local authority	14/04/2020	2			131			110.1
Stroud	E07000082	Lower tier local authority	13/04/2020	9			129			108.4
Stroud	E07000082	Lower tier local authority	12/04/2020	7			120			100.8
Stroud	E07000082	Lower tier local authority	11/04/2020	2			113			94.9
Stroud	E07000082	Lower tier local authority	10/04/2020	10			111			93.3
Stroud	E07000082	Lower tier local authority	09/04/2020	7			101			84.9
Stroud	E07000082	Lower tier local authority	08/04/2020	14			94			79
Stroud	E07000082	Lower tier local authority	07/04/2020	16			80			67.2
Stroud	E07000082	Lower tier local authority	06/04/2020	5			64			53.8
Stroud	E07000082	Lower tier local authority	05/04/2020	2			59			49.6
Stroud	E07000082	Lower tier local authority	04/04/2020	8			57			47.9
Stroud	E07000082	Lower tier local authority	03/04/2020	7			49			41.2
Stroud	E07000082	Lower tier local authority	02/04/2020	4			42			35.3
Stroud	E07000082	Lower tier local authority	01/04/2020	4			38			31.9
Stroud	E07000082	Lower tier local authority	31/03/2020	2			34			28.6
Stroud	E07000082	Lower tier local authority	30/03/2020	6			32			26.9
Stroud	E07000082	Lower tier local authority	29/03/2020	7			26			21.8
Stroud	E07000082	Lower tier local authority	28/03/2020	3			19			16
Stroud	E07000082	Lower tier local authority	27/03/2020	2			16			13.4
Stroud	E07000082	Lower tier local authority	25/03/2020	4			14			11.8
Stroud	E07000082	Lower tier local authority	24/03/2020	1			10			8.4
Stroud	E07000082	Lower tier local authority	23/03/2020	2			9			7.6
Stroud	E07000082	Lower tier local authority	22/03/2020	1			7			5.9
Stroud	E07000082	Lower tier local authority	21/03/2020	1			6			5
Stroud	E07000082	Lower tier local authority	20/03/2020	1			5			4.2
Stroud	E07000082	Lower tier local authority	18/03/2020	1			4			3.4
Stroud	E07000082	Lower tier local authority	16/03/2020	1			3			2.5
Stroud	E07000082	Lower tier local authority	12/03/2020	2			2			1.7
Sunderland	E08000024	Lower tier local authority	18/05/2020	1			1356			488.8
Sunderland	E08000024	Lower tier local authority	16/05/2020	3			1355			488.4
Sunderland	E08000024	Lower tier local authority	15/05/2020	5			1352			487.4
Sunderland	E08000024	Lower tier local authority	14/05/2020	4			1347			485.6
Sunderland	E08000024	Lower tier local authority	13/05/2020	5			1343			484.1
Sunderland	E08000024	Lower tier local authority	12/05/2020	6			1338			482.3
Sunderland	E08000024	Lower tier local authority	11/05/2020	7			1332			480.1
Sunderland	E08000024	Lower tier local authority	10/05/2020	4			1325			477.6
Sunderland	E08000024	Lower tier local authority	09/05/2020	34			1321			476.2
Sunderland	E08000024	Lower tier local authority	08/05/2020	6			1287			463.9
Sunderland	E08000024	Lower tier local authority	07/05/2020	10			1281			461.8
Sunderland	E08000024	Lower tier local authority	06/05/2020	9			1271			458.2
Sunderland	E08000024	Lower tier local authority	05/05/2020	14			1262			454.9
Sunderland	E08000024	Lower tier local authority	04/05/2020	29			1248			449.9
Sunderland	E08000024	Lower tier local authority	03/05/2020	7			1219			439.4
Sunderland	E08000024	Lower tier local authority	02/05/2020	7			1212			436.9

Reported Cases up to 18 May 2020

Area name	Area code	Area type	Specimen date	Daily lab-confirmed cases	Previously reported daily cases	Change in daily cases	Cumulative lab-confirmed cases	Previously reported cumulative cases	Change in cumulative cases	Cumulative lab-confirmed cases rate
Sunderland	E08000024	Lower tier local authority	01/05/2020	21			1205			434.4
Sunderland	E08000024	Lower tier local authority	30/04/2020	25			1184			426.8
Sunderland	E08000024	Lower tier local authority	29/04/2020	26			1159			417.8
Sunderland	E08000024	Lower tier local authority	28/04/2020	21			1133			408.4
Sunderland	E08000024	Lower tier local authority	27/04/2020	16			1112			400.8
Sunderland	E08000024	Lower tier local authority	26/04/2020	7			1096			395.1
Sunderland	E08000024	Lower tier local authority	25/04/2020	15			1089			392.5
Sunderland	E08000024	Lower tier local authority	24/04/2020	21			1074			387.1
Sunderland	E08000024	Lower tier local authority	23/04/2020	20			1053			379.6
Sunderland	E08000024	Lower tier local authority	22/04/2020	15			1033			372.4
Sunderland	E08000024	Lower tier local authority	21/04/2020	21			1018			367
Sunderland	E08000024	Lower tier local authority	20/04/2020	56			997			359.4
Sunderland	E08000024	Lower tier local authority	19/04/2020	28			941			339.2
Sunderland	E08000024	Lower tier local authority	18/04/2020	32			913			329.1
Sunderland	E08000024	Lower tier local authority	17/04/2020	37			881			317.6
Sunderland	E08000024	Lower tier local authority	16/04/2020	24			844			304.2
Sunderland	E08000024	Lower tier local authority	15/04/2020	49			820			295.6
Sunderland	E08000024	Lower tier local authority	14/04/2020	30			771			277.9
Sunderland	E08000024	Lower tier local authority	13/04/2020	34			741			267.1
Sunderland	E08000024	Lower tier local authority	12/04/2020	29			707			254.9
Sunderland	E08000024	Lower tier local authority	11/04/2020	47			678			244.4
Sunderland	E08000024	Lower tier local authority	10/04/2020	37			631			227.5
Sunderland	E08000024	Lower tier local authority	09/04/2020	47			594			214.1
Sunderland	E08000024	Lower tier local authority	08/04/2020	51			547			197.2
Sunderland	E08000024	Lower tier local authority	07/04/2020	49			496			178.8
Sunderland	E08000024	Lower tier local authority	06/04/2020	60			447			161.1
Sunderland	E08000024	Lower tier local authority	05/04/2020	49			387			139.5
Sunderland	E08000024	Lower tier local authority	04/04/2020	46			338			121.8
Sunderland	E08000024	Lower tier local authority	03/04/2020	48			292			105.3
Sunderland	E08000024	Lower tier local authority	02/04/2020	37			244			88
Sunderland	E08000024	Lower tier local authority	01/04/2020	43			207			74.6
Sunderland	E08000024	Lower tier local authority	31/03/2020	47			164			59.1
Sunderland	E08000024	Lower tier local authority	30/03/2020	29			117			42.2
Sunderland	E08000024	Lower tier local authority	29/03/2020	11			88			31.7
Sunderland	E08000024	Lower tier local authority	28/03/2020	4			77			27.8
Sunderland	E08000024	Lower tier local authority	27/03/2020	9			73			26.3
Sunderland	E08000024	Lower tier local authority	26/03/2020	11			64			23.1
Sunderland	E08000024	Lower tier local authority	25/03/2020	10			53			19.1
Sunderland	E08000024	Lower tier local authority	24/03/2020	18			43			15.5
Sunderland	E08000024	Lower tier local authority	23/03/2020	6			25			9
Sunderland	E08000024	Lower tier local authority	22/03/2020	2			19			6.8
Sunderland	E08000024	Lower tier local authority	21/03/2020	5			17			6.1
Sunderland	E08000024	Lower tier local authority	20/03/2020	3			12			4.3
Sunderland	E08000024	Lower tier local authority	19/03/2020	3			9			3.2
Sunderland	E08000024	Lower tier local authority	18/03/2020	1			6			2.2
Sunderland	E08000024	Lower tier local authority	16/03/2020	2			5			1.8
Sunderland	E08000024	Lower tier local authority	15/03/2020	2			3			1.1
Sunderland	E08000024	Lower tier local authority	07/03/2020	1			1			0.4
Surrey Heath	E07000214	Lower tier local authority	18/05/2020	0			259			291.4
Surrey Heath	E07000214	Lower tier local authority	17/05/2020	1			259			291.4
Surrey Heath	E07000214	Lower tier local authority	16/05/2020	2			258			290.3
Surrey Heath	E07000214	Lower tier local authority	15/05/2020	3			256			288
Surrey Heath	E07000214	Lower tier local authority	14/05/2020	1			253			284.7

Reported Cases up to 18 May 2020

Area name	Area code	Area type	Specimen date	Daily lab-confirmed cases	Previously reported daily cases	Change in daily cases	Cumulative lab-confirmed cases	Previously reported cumulative cases	Change in cumulative cases	Cumulative lab-confirmed cases rate
Surrey Heath	E07000214	Lower tier local authority	13/05/2020	1			252			283.5
Surrey Heath	E07000214	Lower tier local authority	11/05/2020	3			251			282.4
Surrey Heath	E07000214	Lower tier local authority	10/05/2020	3			248			279
Surrey Heath	E07000214	Lower tier local authority	08/05/2020	2			245			275.7
Surrey Heath	E07000214	Lower tier local authority	07/05/2020	1			243			273.4
Surrey Heath	E07000214	Lower tier local authority	05/05/2020	3			242			272.3
Surrey Heath	E07000214	Lower tier local authority	04/05/2020	1			239			268.9
Surrey Heath	E07000214	Lower tier local authority	03/05/2020	3			238			267.8
Surrey Heath	E07000214	Lower tier local authority	01/05/2020	2			235			264.4
Surrey Heath	E07000214	Lower tier local authority	30/04/2020	1			233			262.2
Surrey Heath	E07000214	Lower tier local authority	29/04/2020	1			232			261
Surrey Heath	E07000214	Lower tier local authority	28/04/2020	6			231			259.9
Surrey Heath	E07000214	Lower tier local authority	27/04/2020	3			225			253.2
Surrey Heath	E07000214	Lower tier local authority	26/04/2020	2			222			249.8
Surrey Heath	E07000214	Lower tier local authority	25/04/2020	1			220			247.5
Surrey Heath	E07000214	Lower tier local authority	24/04/2020	9			219			246.4
Surrey Heath	E07000214	Lower tier local authority	23/04/2020	4			210			236.3
Surrey Heath	E07000214	Lower tier local authority	22/04/2020	5			206			231.8
Surrey Heath	E07000214	Lower tier local authority	21/04/2020	4			201			226.2
Surrey Heath	E07000214	Lower tier local authority	20/04/2020	2			197			221.7
Surrey Heath	E07000214	Lower tier local authority	19/04/2020	7			195			219.4
Surrey Heath	E07000214	Lower tier local authority	18/04/2020	13			188			211.5
Surrey Heath	E07000214	Lower tier local authority	17/04/2020	2			175			196.9
Surrey Heath	E07000214	Lower tier local authority	16/04/2020	5			173			194.7
Surrey Heath	E07000214	Lower tier local authority	15/04/2020	7			168			189
Surrey Heath	E07000214	Lower tier local authority	14/04/2020	12			161			181.2
Surrey Heath	E07000214	Lower tier local authority	13/04/2020	11			149			167.7
Surrey Heath	E07000214	Lower tier local authority	12/04/2020	7			138			155.3
Surrey Heath	E07000214	Lower tier local authority	11/04/2020	11			131			147.4
Surrey Heath	E07000214	Lower tier local authority	10/04/2020	11			120			135
Surrey Heath	E07000214	Lower tier local authority	08/04/2020	7			109			122.6
Surrey Heath	E07000214	Lower tier local authority	07/04/2020	17			102			114.8
Surrey Heath	E07000214	Lower tier local authority	06/04/2020	3			85			95.6
Surrey Heath	E07000214	Lower tier local authority	05/04/2020	14			82			92.3
Surrey Heath	E07000214	Lower tier local authority	04/04/2020	12			68			76.5
Surrey Heath	E07000214	Lower tier local authority	03/04/2020	5			56			63
Surrey Heath	E07000214	Lower tier local authority	02/04/2020	6			51			57.4
Surrey Heath	E07000214	Lower tier local authority	01/04/2020	3			45			50.6
Surrey Heath	E07000214	Lower tier local authority	31/03/2020	5			42			47.3
Surrey Heath	E07000214	Lower tier local authority	30/03/2020	10			37			41.6
Surrey Heath	E07000214	Lower tier local authority	29/03/2020	2			27			30.4
Surrey Heath	E07000214	Lower tier local authority	28/03/2020	3			25			28.1
Surrey Heath	E07000214	Lower tier local authority	27/03/2020	4			22			24.8
Surrey Heath	E07000214	Lower tier local authority	26/03/2020	6			18			20.3
Surrey Heath	E07000214	Lower tier local authority	25/03/2020	1			12			13.5
Surrey Heath	E07000214	Lower tier local authority	23/03/2020	2			11			12.4
Surrey Heath	E07000214	Lower tier local authority	22/03/2020	4			9			10.1
Surrey Heath	E07000214	Lower tier local authority	21/03/2020	2			5			5.6
Surrey Heath	E07000214	Lower tier local authority	20/03/2020	1			3			3.4
Surrey Heath	E07000214	Lower tier local authority	19/03/2020	1			2			2.3
Surrey Heath	E07000214	Lower tier local authority	16/03/2020	1			1			1.1
Sutton	E09000029	Lower tier local authority	18/05/2020	0			725			354.5
Sutton	E09000029	Lower tier local authority	14/05/2020	1			725			354.5

Reported Cases up to 18 May 2020

Area name	Area code	Area type	Specimen date	Daily lab-confirmed cases	Previously reported daily cases	Change in daily cases	Cumulative lab-confirmed cases	Previously reported cumulative cases	Change in cumulative cases	Cumulative lab-confirmed cases rate
Sutton	E09000029	Lower tier local authority	12/05/2020	1			724			354
Sutton	E09000029	Lower tier local authority	11/05/2020	1			723			353.5
Sutton	E09000029	Lower tier local authority	09/05/2020	4			722			353
Sutton	E09000029	Lower tier local authority	08/05/2020	6			718			351.1
Sutton	E09000029	Lower tier local authority	07/05/2020	3			712			348.1
Sutton	E09000029	Lower tier local authority	05/05/2020	6			709			346.7
Sutton	E09000029	Lower tier local authority	04/05/2020	2			703			343.7
Sutton	E09000029	Lower tier local authority	03/05/2020	2			701			342.7
Sutton	E09000029	Lower tier local authority	02/05/2020	15			699			341.8
Sutton	E09000029	Lower tier local authority	01/05/2020	3			684			334.4
Sutton	E09000029	Lower tier local authority	30/04/2020	4			681			333
Sutton	E09000029	Lower tier local authority	29/04/2020	10			677			331
Sutton	E09000029	Lower tier local authority	28/04/2020	2			667			326.1
Sutton	E09000029	Lower tier local authority	27/04/2020	2			665			325.1
Sutton	E09000029	Lower tier local authority	26/04/2020	4			663			324.2
Sutton	E09000029	Lower tier local authority	25/04/2020	2			659			322.2
Sutton	E09000029	Lower tier local authority	24/04/2020	9			657			321.2
Sutton	E09000029	Lower tier local authority	23/04/2020	11			648			316.8
Sutton	E09000029	Lower tier local authority	22/04/2020	12			637			311.5
Sutton	E09000029	Lower tier local authority	21/04/2020	9			625			305.6
Sutton	E09000029	Lower tier local authority	20/04/2020	10			616			301.2
Sutton	E09000029	Lower tier local authority	19/04/2020	7			606			296.3
Sutton	E09000029	Lower tier local authority	18/04/2020	3			599			292.9
Sutton	E09000029	Lower tier local authority	17/04/2020	15			596			291.4
Sutton	E09000029	Lower tier local authority	16/04/2020	19			581			284.1
Sutton	E09000029	Lower tier local authority	15/04/2020	26			562			274.8
Sutton	E09000029	Lower tier local authority	14/04/2020	25			536			262.1
Sutton	E09000029	Lower tier local authority	13/04/2020	54			511			249.8
Sutton	E09000029	Lower tier local authority	12/04/2020	5			457			223.4
Sutton	E09000029	Lower tier local authority	11/04/2020	20			452			221
Sutton	E09000029	Lower tier local authority	10/04/2020	14			432			211.2
Sutton	E09000029	Lower tier local authority	09/04/2020	22			418			204.4
Sutton	E09000029	Lower tier local authority	08/04/2020	29			396			193.6
Sutton	E09000029	Lower tier local authority	07/04/2020	29			367			179.4
Sutton	E09000029	Lower tier local authority	06/04/2020	24			338			165.3
Sutton	E09000029	Lower tier local authority	05/04/2020	10			314			153.5
Sutton	E09000029	Lower tier local authority	04/04/2020	7			304			148.6
Sutton	E09000029	Lower tier local authority	03/04/2020	20			297			145.2
Sutton	E09000029	Lower tier local authority	02/04/2020	29			277			135.4
Sutton	E09000029	Lower tier local authority	01/04/2020	37			248			121.3
Sutton	E09000029	Lower tier local authority	31/03/2020	19			211			103.2
Sutton	E09000029	Lower tier local authority	30/03/2020	23			192			93.9
Sutton	E09000029	Lower tier local authority	29/03/2020	11			169			82.6
Sutton	E09000029	Lower tier local authority	28/03/2020	17			158			77.3
Sutton	E09000029	Lower tier local authority	27/03/2020	21			141			68.9
Sutton	E09000029	Lower tier local authority	26/03/2020	13			120			58.7
Sutton	E09000029	Lower tier local authority	25/03/2020	12			107			52.3
Sutton	E09000029	Lower tier local authority	24/03/2020	17			95			46.4
Sutton	E09000029	Lower tier local authority	23/03/2020	25			78			38.1
Sutton	E09000029	Lower tier local authority	22/03/2020	9			53			25.9
Sutton	E09000029	Lower tier local authority	21/03/2020	5			44			21.5
Sutton	E09000029	Lower tier local authority	20/03/2020	10			39			19.1
Sutton	E09000029	Lower tier local authority	19/03/2020	3			29			14.2

Reported Cases up to 18 May 2020

Area name	Area code	Area type	Specimen date	Daily lab-confirmed cases	Previously reported daily cases	Change in daily cases	Cumulative lab-confirmed cases	Previously reported cumulative cases	Change in cumulative cases	Cumulative lab-confirmed cases rate
Sutton	E09000029	Lower tier local authority	18/03/2020	5			26			12.7
Sutton	E09000029	Lower tier local authority	17/03/2020	4			21			10.3
Sutton	E09000029	Lower tier local authority	16/03/2020	3			17			8.3
Sutton	E09000029	Lower tier local authority	14/03/2020	2			14			6.8
Sutton	E09000029	Lower tier local authority	13/03/2020	4			12			5.9
Sutton	E09000029	Lower tier local authority	12/03/2020	2			8			3.9
Sutton	E09000029	Lower tier local authority	10/03/2020	2			6			2.9
Sutton	E09000029	Lower tier local authority	09/03/2020	1			4			2
Sutton	E09000029	Lower tier local authority	07/03/2020	1			3			1.5
Sutton	E09000029	Lower tier local authority	06/03/2020	1			2			1
Sutton	E09000029	Lower tier local authority	04/03/2020	1			1			0.5
Swale	E07000113	Lower tier local authority	18/05/2020	0			312			210.1
Swale	E07000113	Lower tier local authority	15/05/2020	3			312			210.1
Swale	E07000113	Lower tier local authority	14/05/2020	3			309			208.1
Swale	E07000113	Lower tier local authority	13/05/2020	5			306			206
Swale	E07000113	Lower tier local authority	12/05/2020	3			301			202.7
Swale	E07000113	Lower tier local authority	11/05/2020	6			298			200.6
Swale	E07000113	Lower tier local authority	10/05/2020	3			292			196.6
Swale	E07000113	Lower tier local authority	09/05/2020	2			289			194.6
Swale	E07000113	Lower tier local authority	08/05/2020	2			287			193.2
Swale	E07000113	Lower tier local authority	07/05/2020	2			285			191.9
Swale	E07000113	Lower tier local authority	05/05/2020	6			283			190.5
Swale	E07000113	Lower tier local authority	04/05/2020	5			277			186.5
Swale	E07000113	Lower tier local authority	03/05/2020	1			272			183.1
Swale	E07000113	Lower tier local authority	02/05/2020	5			271			182.5
Swale	E07000113	Lower tier local authority	01/05/2020	7			266			179.1
Swale	E07000113	Lower tier local authority	30/04/2020	8			259			174.4
Swale	E07000113	Lower tier local authority	29/04/2020	3			251			169
Swale	E07000113	Lower tier local authority	28/04/2020	6			248			167
Swale	E07000113	Lower tier local authority	27/04/2020	2			242			162.9
Swale	E07000113	Lower tier local authority	26/04/2020	2			240			161.6
Swale	E07000113	Lower tier local authority	25/04/2020	3			238			160.2
Swale	E07000113	Lower tier local authority	24/04/2020	5			235			158.2
Swale	E07000113	Lower tier local authority	23/04/2020	9			230			154.9
Swale	E07000113	Lower tier local authority	22/04/2020	3			221			148.8
Swale	E07000113	Lower tier local authority	21/04/2020	7			218			146.8
Swale	E07000113	Lower tier local authority	20/04/2020	7			211			142.1
Swale	E07000113	Lower tier local authority	19/04/2020	2			204			137.4
Swale	E07000113	Lower tier local authority	18/04/2020	4			202			136
Swale	E07000113	Lower tier local authority	17/04/2020	15			198			133.3
Swale	E07000113	Lower tier local authority	16/04/2020	15			183			123.2
Swale	E07000113	Lower tier local authority	15/04/2020	12			168			113.1
Swale	E07000113	Lower tier local authority	14/04/2020	4			156			105
Swale	E07000113	Lower tier local authority	13/04/2020	6			152			102.3
Swale	E07000113	Lower tier local authority	12/04/2020	3			146			98.3
Swale	E07000113	Lower tier local authority	11/04/2020	6			143			96.3
Swale	E07000113	Lower tier local authority	10/04/2020	17			137			92.2
Swale	E07000113	Lower tier local authority	09/04/2020	3			120			80.8
Swale	E07000113	Lower tier local authority	08/04/2020	7			117			78.8
Swale	E07000113	Lower tier local authority	07/04/2020	14			110			74.1
Swale	E07000113	Lower tier local authority	06/04/2020	10			96			64.6
Swale	E07000113	Lower tier local authority	05/04/2020	5			86			57.9
Swale	E07000113	Lower tier local authority	04/04/2020	4			81			54.5

Reported Cases up to 18 May 2020

Area name	Area code	Area type	Specimen date	Daily lab-confirmed cases	Previously reported daily cases	Change in daily cases	Cumulative lab-confirmed cases	Previously reported cumulative cases	Change in cumulative cases	Cumulative lab-confirmed cases rate
Swale	E07000113	Lower tier local authority	03/04/2020	8			77			51.8
Swale	E07000113	Lower tier local authority	02/04/2020	8			69			46.5
Swale	E07000113	Lower tier local authority	01/04/2020	5			61			41.1
Swale	E07000113	Lower tier local authority	31/03/2020	7			56			37.7
Swale	E07000113	Lower tier local authority	30/03/2020	7			49			33
Swale	E07000113	Lower tier local authority	29/03/2020	4			42			28.3
Swale	E07000113	Lower tier local authority	28/03/2020	5			38			25.6
Swale	E07000113	Lower tier local authority	27/03/2020	7			33			22.2
Swale	E07000113	Lower tier local authority	26/03/2020	5			26			17.5
Swale	E07000113	Lower tier local authority	25/03/2020	5			21			14.1
Swale	E07000113	Lower tier local authority	24/03/2020	2			16			10.8
Swale	E07000113	Lower tier local authority	22/03/2020	3			14			9.4
Swale	E07000113	Lower tier local authority	20/03/2020	2			11			7.4
Swale	E07000113	Lower tier local authority	19/03/2020	1			9			6.1
Swale	E07000113	Lower tier local authority	18/03/2020	2			8			5.4
Swale	E07000113	Lower tier local authority	17/03/2020	2			6			4
Swale	E07000113	Lower tier local authority	16/03/2020	1			4			2.7
Swale	E07000113	Lower tier local authority	15/03/2020	1			3			2
Swale	E07000113	Lower tier local authority	13/03/2020	1			2			1.3
Swale	E07000113	Lower tier local authority	03/02/2020	1			1			0.7
Swindon	E06000030	Lower tier local authority	18/05/2020	0			438			197.3
Swindon	E06000030	Lower tier local authority	17/05/2020	1			438			197.3
Swindon	E06000030	Lower tier local authority	16/05/2020	3			437			196.9
Swindon	E06000030	Lower tier local authority	15/05/2020	3			434			195.5
Swindon	E06000030	Lower tier local authority	14/05/2020	2			431			194.1
Swindon	E06000030	Lower tier local authority	13/05/2020	3			429			193.2
Swindon	E06000030	Lower tier local authority	12/05/2020	3			426			191.9
Swindon	E06000030	Lower tier local authority	11/05/2020	4			423			190.5
Swindon	E06000030	Lower tier local authority	10/05/2020	7			419			188.7
Swindon	E06000030	Lower tier local authority	09/05/2020	4			412			185.6
Swindon	E06000030	Lower tier local authority	08/05/2020	2			408			183.8
Swindon	E06000030	Lower tier local authority	07/05/2020	9			406			182.9
Swindon	E06000030	Lower tier local authority	06/05/2020	2			397			178.8
Swindon	E06000030	Lower tier local authority	05/05/2020	4			395			177.9
Swindon	E06000030	Lower tier local authority	04/05/2020	1			391			176.1
Swindon	E06000030	Lower tier local authority	03/05/2020	3			390			175.7
Swindon	E06000030	Lower tier local authority	02/05/2020	10			387			174.3
Swindon	E06000030	Lower tier local authority	01/05/2020	7			377			169.8
Swindon	E06000030	Lower tier local authority	30/04/2020	3			370			166.7
Swindon	E06000030	Lower tier local authority	29/04/2020	5			367			165.3
Swindon	E06000030	Lower tier local authority	28/04/2020	12			362			163.1
Swindon	E06000030	Lower tier local authority	27/04/2020	2			350			157.7
Swindon	E06000030	Lower tier local authority	26/04/2020	3			348			156.8
Swindon	E06000030	Lower tier local authority	25/04/2020	4			345			155.4
Swindon	E06000030	Lower tier local authority	24/04/2020	7			341			153.6
Swindon	E06000030	Lower tier local authority	23/04/2020	10			334			150.5
Swindon	E06000030	Lower tier local authority	22/04/2020	12			324			145.9
Swindon	E06000030	Lower tier local authority	21/04/2020	8			312			140.5
Swindon	E06000030	Lower tier local authority	20/04/2020	17			304			136.9
Swindon	E06000030	Lower tier local authority	19/04/2020	14			287			129.3
Swindon	E06000030	Lower tier local authority	18/04/2020	6			273			123
Swindon	E06000030	Lower tier local authority	17/04/2020	11			267			120.3
Swindon	E06000030	Lower tier local authority	16/04/2020	16			256			115.3

Reported Cases up to 18 May 2020

Area name	Area code	Area type	Specimen date	Daily lab-confirmed cases	Previously reported daily cases	Change in daily cases	Cumulative lab-confirmed cases	Previously reported cumulative cases	Change in cumulative cases	Cumulative lab-confirmed cases rate
Swindon	E06000030	Lower tier local authority	15/04/2020	12			240			108.1
Swindon	E06000030	Lower tier local authority	14/04/2020	17			228			102.7
Swindon	E06000030	Lower tier local authority	13/04/2020	15			211			95
Swindon	E06000030	Lower tier local authority	12/04/2020	10			196			88.3
Swindon	E06000030	Lower tier local authority	11/04/2020	17			186			83.8
Swindon	E06000030	Lower tier local authority	10/04/2020	14			169			76.1
Swindon	E06000030	Lower tier local authority	09/04/2020	19			155			69.8
Swindon	E06000030	Lower tier local authority	08/04/2020	15			136			61.3
Swindon	E06000030	Lower tier local authority	07/04/2020	17			121			54.5
Swindon	E06000030	Lower tier local authority	06/04/2020	9			104			46.8
Swindon	E06000030	Lower tier local authority	05/04/2020	10			95			42.8
Swindon	E06000030	Lower tier local authority	04/04/2020	12			85			38.3
Swindon	E06000030	Lower tier local authority	03/04/2020	7			73			32.9
Swindon	E06000030	Lower tier local authority	02/04/2020	12			66			29.7
Swindon	E06000030	Lower tier local authority	01/04/2020	8			54			24.3
Swindon	E06000030	Lower tier local authority	31/03/2020	4			46			20.7
Swindon	E06000030	Lower tier local authority	30/03/2020	6			42			18.9
Swindon	E06000030	Lower tier local authority	29/03/2020	5			36			16.2
Swindon	E06000030	Lower tier local authority	28/03/2020	1			31			14
Swindon	E06000030	Lower tier local authority	27/03/2020	3			30			13.5
Swindon	E06000030	Lower tier local authority	26/03/2020	5			27			12.2
Swindon	E06000030	Lower tier local authority	25/03/2020	3			22			9.9
Swindon	E06000030	Lower tier local authority	24/03/2020	4			19			8.6
Swindon	E06000030	Lower tier local authority	23/03/2020	3			15			6.8
Swindon	E06000030	Lower tier local authority	22/03/2020	3			12			5.4
Swindon	E06000030	Lower tier local authority	20/03/2020	1			9			4.1
Swindon	E06000030	Lower tier local authority	18/03/2020	2			8			3.6
Swindon	E06000030	Lower tier local authority	17/03/2020	1			6			2.7
Swindon	E06000030	Lower tier local authority	15/03/2020	1			5			2.3
Swindon	E06000030	Lower tier local authority	13/03/2020	2			4			1.8
Swindon	E06000030	Lower tier local authority	06/03/2020	1			2			0.9
Swindon	E06000030	Lower tier local authority	03/03/2020	1			1			0.5
Tameside	E08000008	Lower tier local authority	18/05/2020	0			633			281.1
Tameside	E08000008	Lower tier local authority	17/05/2020	1			633			281.1
Tameside	E08000008	Lower tier local authority	16/05/2020	7			632			280.6
Tameside	E08000008	Lower tier local authority	15/05/2020	10			625			277.5
Tameside	E08000008	Lower tier local authority	14/05/2020	16			615			273.1
Tameside	E08000008	Lower tier local authority	13/05/2020	13			599			266
Tameside	E08000008	Lower tier local authority	12/05/2020	10			586			260.2
Tameside	E08000008	Lower tier local authority	11/05/2020	18			576			255.8
Tameside	E08000008	Lower tier local authority	10/05/2020	9			558			247.8
Tameside	E08000008	Lower tier local authority	09/05/2020	8			549			243.8
Tameside	E08000008	Lower tier local authority	08/05/2020	8			541			240.2
Tameside	E08000008	Lower tier local authority	07/05/2020	4			533			236.7
Tameside	E08000008	Lower tier local authority	06/05/2020	5			529			234.9
Tameside	E08000008	Lower tier local authority	05/05/2020	11			524			232.7
Tameside	E08000008	Lower tier local authority	04/05/2020	9			513			227.8
Tameside	E08000008	Lower tier local authority	03/05/2020	13			504			223.8
Tameside	E08000008	Lower tier local authority	02/05/2020	2			491			218
Tameside	E08000008	Lower tier local authority	01/05/2020	13			489			217.1
Tameside	E08000008	Lower tier local authority	30/04/2020	8			476			211.4
Tameside	E08000008	Lower tier local authority	29/04/2020	10			468			207.8
Tameside	E08000008	Lower tier local authority	28/04/2020	1			458			203.4

Reported Cases up to 18 May 2020

Area name	Area code	Area type	Specimen date	Daily lab-confirmed cases	Previously reported daily cases	Change in daily cases	Cumulative lab-confirmed cases	Previously reported cumulative cases	Change in cumulative cases	Cumulative lab-confirmed cases rate
Tameside	E08000008	Lower tier local authority	27/04/2020	5			457			202.9
Tameside	E08000008	Lower tier local authority	26/04/2020	11			452			200.7
Tameside	E08000008	Lower tier local authority	25/04/2020	5			441			195.8
Tameside	E08000008	Lower tier local authority	24/04/2020	10			436			193.6
Tameside	E08000008	Lower tier local authority	23/04/2020	5			426			189.2
Tameside	E08000008	Lower tier local authority	22/04/2020	9			421			186.9
Tameside	E08000008	Lower tier local authority	21/04/2020	11			412			183
Tameside	E08000008	Lower tier local authority	20/04/2020	8			401			178.1
Tameside	E08000008	Lower tier local authority	19/04/2020	6			393			174.5
Tameside	E08000008	Lower tier local authority	18/04/2020	8			387			171.8
Tameside	E08000008	Lower tier local authority	17/04/2020	11			379			168.3
Tameside	E08000008	Lower tier local authority	16/04/2020	16			368			163.4
Tameside	E08000008	Lower tier local authority	15/04/2020	12			352			156.3
Tameside	E08000008	Lower tier local authority	14/04/2020	15			340			151
Tameside	E08000008	Lower tier local authority	13/04/2020	20			325			144.3
Tameside	E08000008	Lower tier local authority	12/04/2020	18			305			135.4
Tameside	E08000008	Lower tier local authority	11/04/2020	8			287			127.4
Tameside	E08000008	Lower tier local authority	10/04/2020	10			279			123.9
Tameside	E08000008	Lower tier local authority	09/04/2020	14			269			119.5
Tameside	E08000008	Lower tier local authority	08/04/2020	27			255			113.2
Tameside	E08000008	Lower tier local authority	07/04/2020	10			228			101.2
Tameside	E08000008	Lower tier local authority	06/04/2020	28			218			96.8
Tameside	E08000008	Lower tier local authority	05/04/2020	14			190			84.4
Tameside	E08000008	Lower tier local authority	04/04/2020	15			176			78.2
Tameside	E08000008	Lower tier local authority	03/04/2020	13			161			71.5
Tameside	E08000008	Lower tier local authority	02/04/2020	18			148			65.7
Tameside	E08000008	Lower tier local authority	01/04/2020	14			130			57.7
Tameside	E08000008	Lower tier local authority	31/03/2020	18			116			51.5
Tameside	E08000008	Lower tier local authority	30/03/2020	10			98			43.5
Tameside	E08000008	Lower tier local authority	29/03/2020	13			88			39.1
Tameside	E08000008	Lower tier local authority	28/03/2020	7			75			33.3
Tameside	E08000008	Lower tier local authority	27/03/2020	8			68			30.2
Tameside	E08000008	Lower tier local authority	26/03/2020	8			60			26.6
Tameside	E08000008	Lower tier local authority	25/03/2020	4			52			23.1
Tameside	E08000008	Lower tier local authority	24/03/2020	5			48			21.3
Tameside	E08000008	Lower tier local authority	23/03/2020	3			43			19.1
Tameside	E08000008	Lower tier local authority	22/03/2020	4			40			17.8
Tameside	E08000008	Lower tier local authority	21/03/2020	8			36			16
Tameside	E08000008	Lower tier local authority	20/03/2020	2			28			12.4
Tameside	E08000008	Lower tier local authority	19/03/2020	4			26			11.5
Tameside	E08000008	Lower tier local authority	18/03/2020	3			22			9.8
Tameside	E08000008	Lower tier local authority	17/03/2020	3			19			8.4
Tameside	E08000008	Lower tier local authority	16/03/2020	2			16			7.1
Tameside	E08000008	Lower tier local authority	15/03/2020	3			14			6.2
Tameside	E08000008	Lower tier local authority	14/03/2020	2			11			4.9
Tameside	E08000008	Lower tier local authority	13/03/2020	2			9			4
Tameside	E08000008	Lower tier local authority	12/03/2020	4			7			3.1
Tameside	E08000008	Lower tier local authority	11/03/2020	1			3			1.3
Tameside	E08000008	Lower tier local authority	10/03/2020	1			2			0.9
Tameside	E08000008	Lower tier local authority	06/03/2020	1			1			0.4
Tamworth	E07000199	Lower tier local authority	18/05/2020	0			168			219.1
Tamworth	E07000199	Lower tier local authority	17/05/2020	1			168			219.1
Tamworth	E07000199	Lower tier local authority	16/05/2020	1			167			217.8

Reported Cases up to 18 May 2020

Area name	Area code	Area type	Specimen date	Daily lab-confirmed cases	Previously reported daily cases	Change in daily cases	Cumulative lab-confirmed cases	Previously reported cumulative cases	Change in cumulative cases	Cumulative lab-confirmed cases rate
Tamworth	E07000199	Lower tier local authority	14/05/2020	3			166			216.5
Tamworth	E07000199	Lower tier local authority	13/05/2020	1			163			212.6
Tamworth	E07000199	Lower tier local authority	12/05/2020	2			162			211.3
Tamworth	E07000199	Lower tier local authority	11/05/2020	2			160			208.7
Tamworth	E07000199	Lower tier local authority	07/05/2020	1			158			206.1
Tamworth	E07000199	Lower tier local authority	05/05/2020	1			157			204.8
Tamworth	E07000199	Lower tier local authority	04/05/2020	1			156			203.4
Tamworth	E07000199	Lower tier local authority	03/05/2020	1			155			202.1
Tamworth	E07000199	Lower tier local authority	02/05/2020	1			154			200.8
Tamworth	E07000199	Lower tier local authority	01/05/2020	1			153			199.5
Tamworth	E07000199	Lower tier local authority	30/04/2020	1			152			198.2
Tamworth	E07000199	Lower tier local authority	29/04/2020	4			151			196.9
Tamworth	E07000199	Lower tier local authority	28/04/2020	1			147			191.7
Tamworth	E07000199	Lower tier local authority	27/04/2020	1			146			190.4
Tamworth	E07000199	Lower tier local authority	24/04/2020	2			145			189.1
Tamworth	E07000199	Lower tier local authority	23/04/2020	2			143			186.5
Tamworth	E07000199	Lower tier local authority	22/04/2020	2			141			183.9
Tamworth	E07000199	Lower tier local authority	21/04/2020	1			139			181.3
Tamworth	E07000199	Lower tier local authority	20/04/2020	4			138			180
Tamworth	E07000199	Lower tier local authority	19/04/2020	2			134			174.8
Tamworth	E07000199	Lower tier local authority	18/04/2020	2			132			172.1
Tamworth	E07000199	Lower tier local authority	17/04/2020	1			130			169.5
Tamworth	E07000199	Lower tier local authority	16/04/2020	3			129			168.2
Tamworth	E07000199	Lower tier local authority	15/04/2020	4			126			164.3
Tamworth	E07000199	Lower tier local authority	14/04/2020	9			122			159.1
Tamworth	E07000199	Lower tier local authority	13/04/2020	2			113			147.4
Tamworth	E07000199	Lower tier local authority	12/04/2020	1			111			144.8
Tamworth	E07000199	Lower tier local authority	11/04/2020	5			110			143.5
Tamworth	E07000199	Lower tier local authority	10/04/2020	4			105			136.9
Tamworth	E07000199	Lower tier local authority	09/04/2020	2			101			131.7
Tamworth	E07000199	Lower tier local authority	08/04/2020	4			99			129.1
Tamworth	E07000199	Lower tier local authority	07/04/2020	3			95			123.9
Tamworth	E07000199	Lower tier local authority	06/04/2020	9			92			120
Tamworth	E07000199	Lower tier local authority	05/04/2020	4			83			108.2
Tamworth	E07000199	Lower tier local authority	04/04/2020	4			79			103
Tamworth	E07000199	Lower tier local authority	03/04/2020	6			75			97.8
Tamworth	E07000199	Lower tier local authority	02/04/2020	11			69			90
Tamworth	E07000199	Lower tier local authority	01/04/2020	6			58			75.6
Tamworth	E07000199	Lower tier local authority	31/03/2020	3			52			67.8
Tamworth	E07000199	Lower tier local authority	30/03/2020	3			49			63.9
Tamworth	E07000199	Lower tier local authority	29/03/2020	11			46			60
Tamworth	E07000199	Lower tier local authority	28/03/2020	1			35			45.6
Tamworth	E07000199	Lower tier local authority	27/03/2020	2			34			44.3
Tamworth	E07000199	Lower tier local authority	26/03/2020	3			32			41.7
Tamworth	E07000199	Lower tier local authority	25/03/2020	10			29			37.8
Tamworth	E07000199	Lower tier local authority	24/03/2020	2			19			24.8
Tamworth	E07000199	Lower tier local authority	23/03/2020	3			17			22.2
Tamworth	E07000199	Lower tier local authority	22/03/2020	3			14			18.3
Tamworth	E07000199	Lower tier local authority	21/03/2020	2			11			14.3
Tamworth	E07000199	Lower tier local authority	20/03/2020	4			9			11.7
Tamworth	E07000199	Lower tier local authority	19/03/2020	4			5			6.5
Tamworth	E07000199	Lower tier local authority	18/03/2020	1			1			1.3
Tandridge	E07000215	Lower tier local authority	18/05/2020	0			192			219.4

Reported Cases up to 18 May 2020

Area name	Area code	Area type	Specimen date	Daily lab-confirmed cases	Previously reported daily cases	Change in daily cases	Cumulative lab-confirmed cases	Previously reported cumulative cases	Change in cumulative cases	Cumulative lab-confirmed cases rate
Tandridge	E07000215	Lower tier local authority	16/05/2020	1			192			219.4
Tandridge	E07000215	Lower tier local authority	14/05/2020	1			191			218.3
Tandridge	E07000215	Lower tier local authority	11/05/2020	2			190			217.2
Tandridge	E07000215	Lower tier local authority	10/05/2020	1			188			214.9
Tandridge	E07000215	Lower tier local authority	07/05/2020	1			187			213.7
Tandridge	E07000215	Lower tier local authority	06/05/2020	1			186			212.6
Tandridge	E07000215	Lower tier local authority	05/05/2020	1			185			211.4
Tandridge	E07000215	Lower tier local authority	04/05/2020	3			184			210.3
Tandridge	E07000215	Lower tier local authority	03/05/2020	2			181			206.9
Tandridge	E07000215	Lower tier local authority	02/05/2020	2			179			204.6
Tandridge	E07000215	Lower tier local authority	01/05/2020	1			177			202.3
Tandridge	E07000215	Lower tier local authority	30/04/2020	5			176			201.2
Tandridge	E07000215	Lower tier local authority	29/04/2020	3			171			195.4
Tandridge	E07000215	Lower tier local authority	28/04/2020	1			168			192
Tandridge	E07000215	Lower tier local authority	27/04/2020	3			167			190.9
Tandridge	E07000215	Lower tier local authority	25/04/2020	1			164			187.4
Tandridge	E07000215	Lower tier local authority	24/04/2020	3			163			186.3
Tandridge	E07000215	Lower tier local authority	23/04/2020	3			160			182.9
Tandridge	E07000215	Lower tier local authority	22/04/2020	4			157			179.4
Tandridge	E07000215	Lower tier local authority	21/04/2020	2			153			174.9
Tandridge	E07000215	Lower tier local authority	20/04/2020	2			151			172.6
Tandridge	E07000215	Lower tier local authority	19/04/2020	7			149			170.3
Tandridge	E07000215	Lower tier local authority	18/04/2020	7			142			162.3
Tandridge	E07000215	Lower tier local authority	17/04/2020	2			135			154.3
Tandridge	E07000215	Lower tier local authority	16/04/2020	3			133			152
Tandridge	E07000215	Lower tier local authority	15/04/2020	7			130			148.6
Tandridge	E07000215	Lower tier local authority	14/04/2020	4			123			140.6
Tandridge	E07000215	Lower tier local authority	13/04/2020	4			119			136
Tandridge	E07000215	Lower tier local authority	12/04/2020	1			115			131.4
Tandridge	E07000215	Lower tier local authority	11/04/2020	4			114			130.3
Tandridge	E07000215	Lower tier local authority	10/04/2020	5			110			125.7
Tandridge	E07000215	Lower tier local authority	09/04/2020	9			105			120
Tandridge	E07000215	Lower tier local authority	08/04/2020	10			96			109.7
Tandridge	E07000215	Lower tier local authority	07/04/2020	9			86			98.3
Tandridge	E07000215	Lower tier local authority	06/04/2020	3			77			88
Tandridge	E07000215	Lower tier local authority	05/04/2020	3			74			84.6
Tandridge	E07000215	Lower tier local authority	04/04/2020	8			71			81.1
Tandridge	E07000215	Lower tier local authority	03/04/2020	8			63			72
Tandridge	E07000215	Lower tier local authority	02/04/2020	5			55			62.9
Tandridge	E07000215	Lower tier local authority	01/04/2020	4			50			57.1
Tandridge	E07000215	Lower tier local authority	31/03/2020	8			46			52.6
Tandridge	E07000215	Lower tier local authority	30/03/2020	3			38			43.4
Tandridge	E07000215	Lower tier local authority	29/03/2020	1			35			40
Tandridge	E07000215	Lower tier local authority	28/03/2020	2			34			38.9
Tandridge	E07000215	Lower tier local authority	27/03/2020	2			32			36.6
Tandridge	E07000215	Lower tier local authority	26/03/2020	6			30			34.3
Tandridge	E07000215	Lower tier local authority	25/03/2020	5			24			27.4
Tandridge	E07000215	Lower tier local authority	24/03/2020	4			19			21.7
Tandridge	E07000215	Lower tier local authority	23/03/2020	1			15			17.1
Tandridge	E07000215	Lower tier local authority	22/03/2020	4			14			16
Tandridge	E07000215	Lower tier local authority	21/03/2020	2			10			11.4
Tandridge	E07000215	Lower tier local authority	20/03/2020	4			8			9.1
Tandridge	E07000215	Lower tier local authority	18/03/2020	1			4			4.6

Reported Cases up to 18 May 2020

Area name	Area code	Area type	Specimen date	Daily lab-confirmed cases	Previously reported daily cases	Change in daily cases	Cumulative lab-confirmed cases	Previously reported cumulative cases	Change in cumulative cases	Cumulative lab-confirmed cases rate
Tandridge	E07000215	Lower tier local authority	15/03/2020	1			3			3.4
Tandridge	E07000215	Lower tier local authority	14/03/2020	1			2			2.3
Tandridge	E07000215	Lower tier local authority	06/03/2020	1			1			1.1
Teignbridge	E07000045	Lower tier local authority	18/05/2020	0			146			109.9
Teignbridge	E07000045	Lower tier local authority	15/05/2020	1			146			109.9
Teignbridge	E07000045	Lower tier local authority	13/05/2020	1			145			109.2
Teignbridge	E07000045	Lower tier local authority	09/05/2020	1			144			108.4
Teignbridge	E07000045	Lower tier local authority	07/05/2020	1			143			107.6
Teignbridge	E07000045	Lower tier local authority	06/05/2020	7			142			106.9
Teignbridge	E07000045	Lower tier local authority	03/05/2020	1			135			101.6
Teignbridge	E07000045	Lower tier local authority	01/05/2020	3			134			100.9
Teignbridge	E07000045	Lower tier local authority	29/04/2020	11			131			98.6
Teignbridge	E07000045	Lower tier local authority	28/04/2020	1			120			90.3
Teignbridge	E07000045	Lower tier local authority	27/04/2020	16			119			89.6
Teignbridge	E07000045	Lower tier local authority	25/04/2020	1			103			77.5
Teignbridge	E07000045	Lower tier local authority	23/04/2020	18			102			76.8
Teignbridge	E07000045	Lower tier local authority	22/04/2020	1			84			63.2
Teignbridge	E07000045	Lower tier local authority	21/04/2020	2			83			62.5
Teignbridge	E07000045	Lower tier local authority	20/04/2020	1			81			61
Teignbridge	E07000045	Lower tier local authority	19/04/2020	2			80			60.2
Teignbridge	E07000045	Lower tier local authority	17/04/2020	7			78			58.7
Teignbridge	E07000045	Lower tier local authority	16/04/2020	6			71			53.4
Teignbridge	E07000045	Lower tier local authority	15/04/2020	3			65			48.9
Teignbridge	E07000045	Lower tier local authority	14/04/2020	2			62			46.7
Teignbridge	E07000045	Lower tier local authority	13/04/2020	6			60			45.2
Teignbridge	E07000045	Lower tier local authority	12/04/2020	3			54			40.6
Teignbridge	E07000045	Lower tier local authority	11/04/2020	1			51			38.4
Teignbridge	E07000045	Lower tier local authority	10/04/2020	1			50			37.6
Teignbridge	E07000045	Lower tier local authority	09/04/2020	5			49			36.9
Teignbridge	E07000045	Lower tier local authority	08/04/2020	2			44			33.1
Teignbridge	E07000045	Lower tier local authority	07/04/2020	4			42			31.6
Teignbridge	E07000045	Lower tier local authority	06/04/2020	2			38			28.6
Teignbridge	E07000045	Lower tier local authority	02/04/2020	4			36			27.1
Teignbridge	E07000045	Lower tier local authority	01/04/2020	3			32			24.1
Teignbridge	E07000045	Lower tier local authority	31/03/2020	1			29			21.8
Teignbridge	E07000045	Lower tier local authority	29/03/2020	2			28			21.1
Teignbridge	E07000045	Lower tier local authority	28/03/2020	5			26			19.6
Teignbridge	E07000045	Lower tier local authority	27/03/2020	2			21			15.8
Teignbridge	E07000045	Lower tier local authority	26/03/2020	2			19			14.3
Teignbridge	E07000045	Lower tier local authority	25/03/2020	3			17			12.8
Teignbridge	E07000045	Lower tier local authority	24/03/2020	1			14			10.5
Teignbridge	E07000045	Lower tier local authority	23/03/2020	1			13			9.8
Teignbridge	E07000045	Lower tier local authority	22/03/2020	2			12			9
Teignbridge	E07000045	Lower tier local authority	18/03/2020	2			10			7.5
Teignbridge	E07000045	Lower tier local authority	17/03/2020	1			8			6
Teignbridge	E07000045	Lower tier local authority	15/03/2020	1			7			5.3
Teignbridge	E07000045	Lower tier local authority	13/03/2020	1			6			4.5
Teignbridge	E07000045	Lower tier local authority	08/03/2020	1			5			3.8
Teignbridge	E07000045	Lower tier local authority	05/03/2020	1			4			3
Teignbridge	E07000045	Lower tier local authority	02/03/2020	1			3			2.3
Teignbridge	E07000045	Lower tier local authority	03/02/2020	2			2			1.5
Telford and Wrekin	E06000020	Lower tier local authority	18/05/2020	0			345			194
Telford and Wrekin	E06000020	Lower tier local authority	17/05/2020	1			345			194

Reported Cases up to 18 May 2020

Area name	Area code	Area type	Specimen date	Daily lab-confirmed cases	Previously reported daily cases	Change in daily cases	Cumulative lab-confirmed cases	Previously reported cumulative cases	Change in cumulative cases	Cumulative lab-confirmed cases rate
Telford and Wrekin	E06000020	Lower tier local authority	16/05/2020	3			344			193.5
Telford and Wrekin	E06000020	Lower tier local authority	15/05/2020	3			341			191.8
Telford and Wrekin	E06000020	Lower tier local authority	14/05/2020	2			338			190.1
Telford and Wrekin	E06000020	Lower tier local authority	13/05/2020	3			336			189
Telford and Wrekin	E06000020	Lower tier local authority	12/05/2020	7			333			187.3
Telford and Wrekin	E06000020	Lower tier local authority	11/05/2020	9			326			183.4
Telford and Wrekin	E06000020	Lower tier local authority	10/05/2020	1			317			178.3
Telford and Wrekin	E06000020	Lower tier local authority	09/05/2020	2			316			177.7
Telford and Wrekin	E06000020	Lower tier local authority	08/05/2020	3			314			176.6
Telford and Wrekin	E06000020	Lower tier local authority	07/05/2020	1			311			174.9
Telford and Wrekin	E06000020	Lower tier local authority	06/05/2020	7			310			174.4
Telford and Wrekin	E06000020	Lower tier local authority	05/05/2020	7			303			170.4
Telford and Wrekin	E06000020	Lower tier local authority	04/05/2020	5			296			166.5
Telford and Wrekin	E06000020	Lower tier local authority	03/05/2020	5			291			163.7
Telford and Wrekin	E06000020	Lower tier local authority	02/05/2020	3			286			160.9
Telford and Wrekin	E06000020	Lower tier local authority	01/05/2020	5			283			159.2
Telford and Wrekin	E06000020	Lower tier local authority	30/04/2020	8			278			156.4
Telford and Wrekin	E06000020	Lower tier local authority	29/04/2020	9			270			151.9
Telford and Wrekin	E06000020	Lower tier local authority	28/04/2020	7			261			146.8
Telford and Wrekin	E06000020	Lower tier local authority	27/04/2020	6			254			142.9
Telford and Wrekin	E06000020	Lower tier local authority	26/04/2020	6			248			139.5
Telford and Wrekin	E06000020	Lower tier local authority	25/04/2020	8			242			136.1
Telford and Wrekin	E06000020	Lower tier local authority	24/04/2020	3			234			131.6
Telford and Wrekin	E06000020	Lower tier local authority	23/04/2020	12			231			129.9
Telford and Wrekin	E06000020	Lower tier local authority	22/04/2020	15			219			123.2
Telford and Wrekin	E06000020	Lower tier local authority	21/04/2020	6			204			114.7
Telford and Wrekin	E06000020	Lower tier local authority	20/04/2020	10			198			111.4
Telford and Wrekin	E06000020	Lower tier local authority	19/04/2020	4			188			105.7
Telford and Wrekin	E06000020	Lower tier local authority	18/04/2020	17			184			103.5
Telford and Wrekin	E06000020	Lower tier local authority	17/04/2020	10			167			93.9
Telford and Wrekin	E06000020	Lower tier local authority	16/04/2020	6			157			88.3
Telford and Wrekin	E06000020	Lower tier local authority	15/04/2020	7			151			84.9
Telford and Wrekin	E06000020	Lower tier local authority	14/04/2020	5			144			81
Telford and Wrekin	E06000020	Lower tier local authority	13/04/2020	3			139			78.2
Telford and Wrekin	E06000020	Lower tier local authority	12/04/2020	3			136			76.5
Telford and Wrekin	E06000020	Lower tier local authority	11/04/2020	2			133			74.8
Telford and Wrekin	E06000020	Lower tier local authority	10/04/2020	7			131			73.7
Telford and Wrekin	E06000020	Lower tier local authority	09/04/2020	2			124			69.7
Telford and Wrekin	E06000020	Lower tier local authority	08/04/2020	6			122			68.6
Telford and Wrekin	E06000020	Lower tier local authority	07/04/2020	12			116			65.2
Telford and Wrekin	E06000020	Lower tier local authority	06/04/2020	3			104			58.5
Telford and Wrekin	E06000020	Lower tier local authority	05/04/2020	9			101			56.8
Telford and Wrekin	E06000020	Lower tier local authority	04/04/2020	7			92			51.7
Telford and Wrekin	E06000020	Lower tier local authority	03/04/2020	7			85			47.8
Telford and Wrekin	E06000020	Lower tier local authority	02/04/2020	7			78			43.9
Telford and Wrekin	E06000020	Lower tier local authority	01/04/2020	4			71			39.9
Telford and Wrekin	E06000020	Lower tier local authority	31/03/2020	6			67			37.7
Telford and Wrekin	E06000020	Lower tier local authority	30/03/2020	6			61			34.3
Telford and Wrekin	E06000020	Lower tier local authority	29/03/2020	10			55			30.9
Telford and Wrekin	E06000020	Lower tier local authority	28/03/2020	6			45			25.3
Telford and Wrekin	E06000020	Lower tier local authority	27/03/2020	8			39			21.9
Telford and Wrekin	E06000020	Lower tier local authority	26/03/2020	6			31			17.4
Telford and Wrekin	E06000020	Lower tier local authority	25/03/2020	3			25			14.1

Reported Cases up to 18 May 2020

Area name	Area code	Area type	Specimen date	Daily lab-confirmed cases	Previously reported daily cases	Change in daily cases	Cumulative lab-confirmed cases	Previously reported cumulative cases	Change in cumulative cases	Cumulative lab-confirmed cases rate
Telford and Wrekin	E06000020	Lower tier local authority	24/03/2020	3			22			12.4
Telford and Wrekin	E06000020	Lower tier local authority	23/03/2020	5			19			10.7
Telford and Wrekin	E06000020	Lower tier local authority	21/03/2020	2			14			7.9
Telford and Wrekin	E06000020	Lower tier local authority	20/03/2020	1			12			6.7
Telford and Wrekin	E06000020	Lower tier local authority	19/03/2020	2			11			6.2
Telford and Wrekin	E06000020	Lower tier local authority	18/03/2020	1			9			5.1
Telford and Wrekin	E06000020	Lower tier local authority	16/03/2020	1			8			4.5
Telford and Wrekin	E06000020	Lower tier local authority	14/03/2020	1			7			3.9
Telford and Wrekin	E06000020	Lower tier local authority	11/03/2020	5			6			3.4
Telford and Wrekin	E06000020	Lower tier local authority	10/03/2020	1			1			0.6
Tending	E07000076	Lower tier local authority	18/05/2020	0			311			213.3
Tending	E07000076	Lower tier local authority	17/05/2020	1			311			213.3
Tending	E07000076	Lower tier local authority	16/05/2020	1			310			212.6
Tending	E07000076	Lower tier local authority	13/05/2020	10			309			211.9
Tending	E07000076	Lower tier local authority	11/05/2020	3			299			205.1
Tending	E07000076	Lower tier local authority	08/05/2020	7			296			203
Tending	E07000076	Lower tier local authority	07/05/2020	4			289			198.2
Tending	E07000076	Lower tier local authority	06/05/2020	3			285			195.5
Tending	E07000076	Lower tier local authority	05/05/2020	7			282			193.4
Tending	E07000076	Lower tier local authority	04/05/2020	7			275			188.6
Tending	E07000076	Lower tier local authority	03/05/2020	4			268			183.8
Tending	E07000076	Lower tier local authority	02/05/2020	7			264			181.1
Tending	E07000076	Lower tier local authority	01/05/2020	2			257			176.3
Tending	E07000076	Lower tier local authority	30/04/2020	7			255			174.9
Tending	E07000076	Lower tier local authority	29/04/2020	4			248			170.1
Tending	E07000076	Lower tier local authority	28/04/2020	5			244			167.3
Tending	E07000076	Lower tier local authority	27/04/2020	4			239			163.9
Tending	E07000076	Lower tier local authority	26/04/2020	3			235			161.2
Tending	E07000076	Lower tier local authority	25/04/2020	9			232			159.1
Tending	E07000076	Lower tier local authority	24/04/2020	18			223			152.9
Tending	E07000076	Lower tier local authority	23/04/2020	3			205			140.6
Tending	E07000076	Lower tier local authority	22/04/2020	4			202			138.5
Tending	E07000076	Lower tier local authority	21/04/2020	5			198			135.8
Tending	E07000076	Lower tier local authority	20/04/2020	11			193			132.4
Tending	E07000076	Lower tier local authority	19/04/2020	6			182			124.8
Tending	E07000076	Lower tier local authority	18/04/2020	8			176			120.7
Tending	E07000076	Lower tier local authority	17/04/2020	4			168			115.2
Tending	E07000076	Lower tier local authority	16/04/2020	7			164			112.5
Tending	E07000076	Lower tier local authority	15/04/2020	13			157			107.7
Tending	E07000076	Lower tier local authority	14/04/2020	1			144			98.8
Tending	E07000076	Lower tier local authority	13/04/2020	10			143			98.1
Tending	E07000076	Lower tier local authority	12/04/2020	6			133			91.2
Tending	E07000076	Lower tier local authority	11/04/2020	8			127			87.1
Tending	E07000076	Lower tier local authority	10/04/2020	7			119			81.6
Tending	E07000076	Lower tier local authority	09/04/2020	6			112			76.8
Tending	E07000076	Lower tier local authority	08/04/2020	7			106			72.7
Tending	E07000076	Lower tier local authority	07/04/2020	7			99			67.9
Tending	E07000076	Lower tier local authority	06/04/2020	3			92			63.1
Tending	E07000076	Lower tier local authority	05/04/2020	5			89			61
Tending	E07000076	Lower tier local authority	04/04/2020	7			84			57.6
Tending	E07000076	Lower tier local authority	03/04/2020	10			77			52.8
Tending	E07000076	Lower tier local authority	02/04/2020	11			67			46
Tending	E07000076	Lower tier local authority	01/04/2020	8			56			38.4

Reported Cases up to 18 May 2020

Area name	Area code	Area type	Specimen date	Daily lab-confirmed cases	Previously reported daily cases	Change in daily cases	Cumulative lab-confirmed cases	Previously reported cumulative cases	Change in cumulative cases	Cumulative lab-confirmed cases rate
Tending	E07000076	Lower tier local authority	31/03/2020	5			48			32.9
Tending	E07000076	Lower tier local authority	30/03/2020	1			43			29.5
Tending	E07000076	Lower tier local authority	29/03/2020	3			42			28.8
Tending	E07000076	Lower tier local authority	28/03/2020	1			39			26.7
Tending	E07000076	Lower tier local authority	27/03/2020	7			38			26.1
Tending	E07000076	Lower tier local authority	26/03/2020	7			31			21.3
Tending	E07000076	Lower tier local authority	25/03/2020	4			24			16.5
Tending	E07000076	Lower tier local authority	24/03/2020	1			20			13.7
Tending	E07000076	Lower tier local authority	23/03/2020	12			19			13
Tending	E07000076	Lower tier local authority	22/03/2020	1			7			4.8
Tending	E07000076	Lower tier local authority	21/03/2020	4			6			4.1
Tending	E07000076	Lower tier local authority	20/03/2020	1			2			1.4
Tending	E07000076	Lower tier local authority	19/03/2020	1			1			0.7
Test Valley	E07000093	Lower tier local authority	18/05/2020	1			295			235.7
Test Valley	E07000093	Lower tier local authority	17/05/2020	2			294			234.9
Test Valley	E07000093	Lower tier local authority	13/05/2020	3			292			233.3
Test Valley	E07000093	Lower tier local authority	12/05/2020	1			289			230.9
Test Valley	E07000093	Lower tier local authority	11/05/2020	6			288			230.1
Test Valley	E07000093	Lower tier local authority	07/05/2020	3			282			225.3
Test Valley	E07000093	Lower tier local authority	06/05/2020	1			279			222.9
Test Valley	E07000093	Lower tier local authority	05/05/2020	3			278			222.1
Test Valley	E07000093	Lower tier local authority	04/05/2020	2			275			219.7
Test Valley	E07000093	Lower tier local authority	02/05/2020	1			273			218.1
Test Valley	E07000093	Lower tier local authority	01/05/2020	5			272			217.3
Test Valley	E07000093	Lower tier local authority	30/04/2020	8			267			213.3
Test Valley	E07000093	Lower tier local authority	29/04/2020	6			259			206.9
Test Valley	E07000093	Lower tier local authority	28/04/2020	6			253			202.1
Test Valley	E07000093	Lower tier local authority	27/04/2020	3			247			197.3
Test Valley	E07000093	Lower tier local authority	26/04/2020	2			244			194.9
Test Valley	E07000093	Lower tier local authority	25/04/2020	6			242			193.3
Test Valley	E07000093	Lower tier local authority	24/04/2020	3			236			188.5
Test Valley	E07000093	Lower tier local authority	23/04/2020	4			233			186.1
Test Valley	E07000093	Lower tier local authority	22/04/2020	15			229			183
Test Valley	E07000093	Lower tier local authority	21/04/2020	5			214			171
Test Valley	E07000093	Lower tier local authority	20/04/2020	13			209			167
Test Valley	E07000093	Lower tier local authority	19/04/2020	8			196			156.6
Test Valley	E07000093	Lower tier local authority	18/04/2020	11			188			150.2
Test Valley	E07000093	Lower tier local authority	17/04/2020	2			177			141.4
Test Valley	E07000093	Lower tier local authority	16/04/2020	9			175			139.8
Test Valley	E07000093	Lower tier local authority	15/04/2020	6			166			132.6
Test Valley	E07000093	Lower tier local authority	14/04/2020	5			160			127.8
Test Valley	E07000093	Lower tier local authority	13/04/2020	13			155			123.8
Test Valley	E07000093	Lower tier local authority	12/04/2020	7			142			113.4
Test Valley	E07000093	Lower tier local authority	11/04/2020	2			135			107.9
Test Valley	E07000093	Lower tier local authority	10/04/2020	9			133			106.3
Test Valley	E07000093	Lower tier local authority	09/04/2020	2			124			99.1
Test Valley	E07000093	Lower tier local authority	08/04/2020	6			122			97.5
Test Valley	E07000093	Lower tier local authority	07/04/2020	10			116			92.7
Test Valley	E07000093	Lower tier local authority	06/04/2020	15			106			84.7
Test Valley	E07000093	Lower tier local authority	05/04/2020	6			91			72.7
Test Valley	E07000093	Lower tier local authority	04/04/2020	8			85			67.9
Test Valley	E07000093	Lower tier local authority	03/04/2020	5			77			61.5
Test Valley	E07000093	Lower tier local authority	02/04/2020	6			72			57.5

Reported Cases up to 18 May 2020

Area name	Area code	Area type	Specimen date	Daily lab-confirmed cases	Previously reported daily cases	Change in daily cases	Cumulative lab-confirmed cases	Previously reported cumulative cases	Change in cumulative cases	Cumulative lab-confirmed cases rate
Test Valley	E07000093	Lower tier local authority	01/04/2020	4			66			52.7
Test Valley	E07000093	Lower tier local authority	31/03/2020	6			62			49.5
Test Valley	E07000093	Lower tier local authority	30/03/2020	7			56			44.7
Test Valley	E07000093	Lower tier local authority	29/03/2020	6			49			39.1
Test Valley	E07000093	Lower tier local authority	28/03/2020	1			43			34.4
Test Valley	E07000093	Lower tier local authority	27/03/2020	1			42			33.6
Test Valley	E07000093	Lower tier local authority	26/03/2020	5			41			32.8
Test Valley	E07000093	Lower tier local authority	25/03/2020	4			36			28.8
Test Valley	E07000093	Lower tier local authority	24/03/2020	4			32			25.6
Test Valley	E07000093	Lower tier local authority	23/03/2020	9			28			22.4
Test Valley	E07000093	Lower tier local authority	22/03/2020	3			19			15.2
Test Valley	E07000093	Lower tier local authority	20/03/2020	3			16			12.8
Test Valley	E07000093	Lower tier local authority	19/03/2020	2			13			10.4
Test Valley	E07000093	Lower tier local authority	14/03/2020	2			11			8.8
Test Valley	E07000093	Lower tier local authority	13/03/2020	3			9			7.2
Test Valley	E07000093	Lower tier local authority	12/03/2020	4			6			4.8
Test Valley	E07000093	Lower tier local authority	11/03/2020	1			2			1.6
Test Valley	E07000093	Lower tier local authority	27/02/2020	1			1			0.8
Tewkesbury	E07000083	Lower tier local authority	18/05/2020	0			180			194.4
Tewkesbury	E07000083	Lower tier local authority	17/05/2020	2			180			194.4
Tewkesbury	E07000083	Lower tier local authority	16/05/2020	1			178			192.2
Tewkesbury	E07000083	Lower tier local authority	07/05/2020	1			177			191.1
Tewkesbury	E07000083	Lower tier local authority	05/05/2020	1			176			190.1
Tewkesbury	E07000083	Lower tier local authority	04/05/2020	4			175			189
Tewkesbury	E07000083	Lower tier local authority	03/05/2020	2			171			184.7
Tewkesbury	E07000083	Lower tier local authority	01/05/2020	2			169			182.5
Tewkesbury	E07000083	Lower tier local authority	30/04/2020	2			167			180.3
Tewkesbury	E07000083	Lower tier local authority	29/04/2020	2			165			178.2
Tewkesbury	E07000083	Lower tier local authority	28/04/2020	4			163			176
Tewkesbury	E07000083	Lower tier local authority	27/04/2020	1			159			171.7
Tewkesbury	E07000083	Lower tier local authority	26/04/2020	2			158			170.6
Tewkesbury	E07000083	Lower tier local authority	25/04/2020	3			156			168.5
Tewkesbury	E07000083	Lower tier local authority	23/04/2020	4			153			165.2
Tewkesbury	E07000083	Lower tier local authority	22/04/2020	8			149			160.9
Tewkesbury	E07000083	Lower tier local authority	21/04/2020	3			141			152.3
Tewkesbury	E07000083	Lower tier local authority	19/04/2020	7			138			149
Tewkesbury	E07000083	Lower tier local authority	18/04/2020	3			131			141.5
Tewkesbury	E07000083	Lower tier local authority	17/04/2020	3			128			138.2
Tewkesbury	E07000083	Lower tier local authority	16/04/2020	7			125			135
Tewkesbury	E07000083	Lower tier local authority	15/04/2020	8			118			127.4
Tewkesbury	E07000083	Lower tier local authority	14/04/2020	2			110			118.8
Tewkesbury	E07000083	Lower tier local authority	13/04/2020	4			108			116.6
Tewkesbury	E07000083	Lower tier local authority	12/04/2020	4			104			112.3
Tewkesbury	E07000083	Lower tier local authority	11/04/2020	8			100			108
Tewkesbury	E07000083	Lower tier local authority	10/04/2020	14			92			99.4
Tewkesbury	E07000083	Lower tier local authority	09/04/2020	5			78			84.2
Tewkesbury	E07000083	Lower tier local authority	08/04/2020	9			73			78.8
Tewkesbury	E07000083	Lower tier local authority	07/04/2020	8			64			69.1
Tewkesbury	E07000083	Lower tier local authority	06/04/2020	4			56			60.5
Tewkesbury	E07000083	Lower tier local authority	05/04/2020	5			52			56.2
Tewkesbury	E07000083	Lower tier local authority	04/04/2020	3			47			50.8
Tewkesbury	E07000083	Lower tier local authority	03/04/2020	3			44			47.5
Tewkesbury	E07000083	Lower tier local authority	02/04/2020	5			41			44.3

Reported Cases up to 18 May 2020

Area name	Area code	Area type	Specimen date	Daily lab-confirmed cases	Previously reported daily cases	Change in daily cases	Cumulative lab-confirmed cases	Previously reported cumulative cases	Change in cumulative cases	Cumulative lab-confirmed cases rate
Tewkesbury	E07000083	Lower tier local authority	01/04/2020	2			36			38.9
Tewkesbury	E07000083	Lower tier local authority	31/03/2020	1			34			36.7
Tewkesbury	E07000083	Lower tier local authority	30/03/2020	2			33			35.6
Tewkesbury	E07000083	Lower tier local authority	29/03/2020	3			31			33.5
Tewkesbury	E07000083	Lower tier local authority	28/03/2020	3			28			30.2
Tewkesbury	E07000083	Lower tier local authority	27/03/2020	3			25			27
Tewkesbury	E07000083	Lower tier local authority	26/03/2020	3			22			23.8
Tewkesbury	E07000083	Lower tier local authority	25/03/2020	5			19			20.5
Tewkesbury	E07000083	Lower tier local authority	24/03/2020	3			14			15.1
Tewkesbury	E07000083	Lower tier local authority	22/03/2020	1			11			11.9
Tewkesbury	E07000083	Lower tier local authority	21/03/2020	2			10			10.8
Tewkesbury	E07000083	Lower tier local authority	20/03/2020	1			8			8.6
Tewkesbury	E07000083	Lower tier local authority	19/03/2020	1			7			7.6
Tewkesbury	E07000083	Lower tier local authority	17/03/2020	2			6			6.5
Tewkesbury	E07000083	Lower tier local authority	15/03/2020	2			4			4.3
Tewkesbury	E07000083	Lower tier local authority	13/03/2020	1			2			2.2
Tewkesbury	E07000083	Lower tier local authority	09/03/2020	1			1			1.1
Thanet	E07000114	Lower tier local authority	18/05/2020	0			590			416
Thanet	E07000114	Lower tier local authority	16/05/2020	3			590			416
Thanet	E07000114	Lower tier local authority	15/05/2020	9			587			413.9
Thanet	E07000114	Lower tier local authority	14/05/2020	2			578			407.6
Thanet	E07000114	Lower tier local authority	13/05/2020	1			576			406.2
Thanet	E07000114	Lower tier local authority	12/05/2020	1			575			405.4
Thanet	E07000114	Lower tier local authority	11/05/2020	9			574			404.7
Thanet	E07000114	Lower tier local authority	09/05/2020	8			565			398.4
Thanet	E07000114	Lower tier local authority	08/05/2020	5			557			392.8
Thanet	E07000114	Lower tier local authority	07/05/2020	6			552			389.2
Thanet	E07000114	Lower tier local authority	06/05/2020	10			546			385
Thanet	E07000114	Lower tier local authority	05/05/2020	7			536			377.9
Thanet	E07000114	Lower tier local authority	04/05/2020	11			529			373
Thanet	E07000114	Lower tier local authority	02/05/2020	7			518			365.3
Thanet	E07000114	Lower tier local authority	01/05/2020	7			511			360.3
Thanet	E07000114	Lower tier local authority	30/04/2020	7			504			355.4
Thanet	E07000114	Lower tier local authority	29/04/2020	8			497			350.4
Thanet	E07000114	Lower tier local authority	28/04/2020	15			489			344.8
Thanet	E07000114	Lower tier local authority	27/04/2020	11			474			334.2
Thanet	E07000114	Lower tier local authority	26/04/2020	9			463			326.5
Thanet	E07000114	Lower tier local authority	25/04/2020	13			454			320.1
Thanet	E07000114	Lower tier local authority	24/04/2020	15			441			311
Thanet	E07000114	Lower tier local authority	23/04/2020	12			426			300.4
Thanet	E07000114	Lower tier local authority	22/04/2020	13			414			291.9
Thanet	E07000114	Lower tier local authority	21/04/2020	35			401			282.8
Thanet	E07000114	Lower tier local authority	20/04/2020	20			366			258.1
Thanet	E07000114	Lower tier local authority	19/04/2020	10			346			244
Thanet	E07000114	Lower tier local authority	18/04/2020	17			336			236.9
Thanet	E07000114	Lower tier local authority	17/04/2020	34			319			224.9
Thanet	E07000114	Lower tier local authority	16/04/2020	24			285			201
Thanet	E07000114	Lower tier local authority	15/04/2020	40			261			184
Thanet	E07000114	Lower tier local authority	13/04/2020	16			221			155.8
Thanet	E07000114	Lower tier local authority	12/04/2020	24			205			144.6
Thanet	E07000114	Lower tier local authority	11/04/2020	11			181			127.6
Thanet	E07000114	Lower tier local authority	10/04/2020	21			170			119.9
Thanet	E07000114	Lower tier local authority	09/04/2020	20			149			105.1

Reported Cases up to 18 May 2020

Area name	Area code	Area type	Specimen date	Daily lab-confirmed cases	Previously reported daily cases	Change in daily cases	Cumulative lab-confirmed cases	Previously reported cumulative cases	Change in cumulative cases	Cumulative lab-confirmed cases rate
Thanet	E07000114	Lower tier local authority	08/04/2020	9			129			91
Thanet	E07000114	Lower tier local authority	07/04/2020	17			120			84.6
Thanet	E07000114	Lower tier local authority	06/04/2020	14			103			72.6
Thanet	E07000114	Lower tier local authority	05/04/2020	3			89			62.8
Thanet	E07000114	Lower tier local authority	04/04/2020	5			86			60.6
Thanet	E07000114	Lower tier local authority	03/04/2020	11			81			57.1
Thanet	E07000114	Lower tier local authority	02/04/2020	7			70			49.4
Thanet	E07000114	Lower tier local authority	01/04/2020	11			63			44.4
Thanet	E07000114	Lower tier local authority	31/03/2020	4			52			36.7
Thanet	E07000114	Lower tier local authority	30/03/2020	4			48			33.8
Thanet	E07000114	Lower tier local authority	29/03/2020	8			44			31
Thanet	E07000114	Lower tier local authority	28/03/2020	5			36			25.4
Thanet	E07000114	Lower tier local authority	27/03/2020	7			31			21.9
Thanet	E07000114	Lower tier local authority	26/03/2020	3			24			16.9
Thanet	E07000114	Lower tier local authority	25/03/2020	3			21			14.8
Thanet	E07000114	Lower tier local authority	24/03/2020	3			18			12.7
Thanet	E07000114	Lower tier local authority	23/03/2020	5			15			10.6
Thanet	E07000114	Lower tier local authority	21/03/2020	1			10			7.1
Thanet	E07000114	Lower tier local authority	20/03/2020	2			9			6.3
Thanet	E07000114	Lower tier local authority	19/03/2020	1			7			4.9
Thanet	E07000114	Lower tier local authority	13/03/2020	3			6			4.2
Thanet	E07000114	Lower tier local authority	08/03/2020	1			3			2.1
Thanet	E07000114	Lower tier local authority	05/03/2020	2			2			1.4
Three Rivers	E07000102	Lower tier local authority	18/05/2020	0			250			268.7
Three Rivers	E07000102	Lower tier local authority	15/05/2020	2			250			268.7
Three Rivers	E07000102	Lower tier local authority	14/05/2020	2			248			266.5
Three Rivers	E07000102	Lower tier local authority	12/05/2020	2			246			264.4
Three Rivers	E07000102	Lower tier local authority	11/05/2020	1			244			262.2
Three Rivers	E07000102	Lower tier local authority	09/05/2020	6			243			261.2
Three Rivers	E07000102	Lower tier local authority	08/05/2020	3			237			254.7
Three Rivers	E07000102	Lower tier local authority	06/05/2020	4			234			251.5
Three Rivers	E07000102	Lower tier local authority	05/05/2020	2			230			247.2
Three Rivers	E07000102	Lower tier local authority	04/05/2020	3			228			245
Three Rivers	E07000102	Lower tier local authority	03/05/2020	2			225			241.8
Three Rivers	E07000102	Lower tier local authority	02/05/2020	1			223			239.7
Three Rivers	E07000102	Lower tier local authority	30/04/2020	2			222			238.6
Three Rivers	E07000102	Lower tier local authority	29/04/2020	8			220			236.4
Three Rivers	E07000102	Lower tier local authority	28/04/2020	5			212			227.8
Three Rivers	E07000102	Lower tier local authority	27/04/2020	7			207			222.5
Three Rivers	E07000102	Lower tier local authority	26/04/2020	4			200			214.9
Three Rivers	E07000102	Lower tier local authority	25/04/2020	4			196			210.7
Three Rivers	E07000102	Lower tier local authority	24/04/2020	4			192			206.4
Three Rivers	E07000102	Lower tier local authority	23/04/2020	4			188			202.1
Three Rivers	E07000102	Lower tier local authority	22/04/2020	3			184			197.8
Three Rivers	E07000102	Lower tier local authority	21/04/2020	6			181			194.5
Three Rivers	E07000102	Lower tier local authority	20/04/2020	5			175			188.1
Three Rivers	E07000102	Lower tier local authority	19/04/2020	3			170			182.7
Three Rivers	E07000102	Lower tier local authority	18/04/2020	3			167			179.5
Three Rivers	E07000102	Lower tier local authority	17/04/2020	9			164			176.3
Three Rivers	E07000102	Lower tier local authority	16/04/2020	9			155			166.6
Three Rivers	E07000102	Lower tier local authority	15/04/2020	7			146			156.9
Three Rivers	E07000102	Lower tier local authority	14/04/2020	5			139			149.4
Three Rivers	E07000102	Lower tier local authority	13/04/2020	3			134			144

Reported Cases up to 18 May 2020

Area name	Area code	Area type	Specimen date	Daily lab-confirmed cases	Previously reported daily cases	Change in daily cases	Cumulative lab-confirmed cases	Previously reported cumulative cases	Change in cumulative cases	Cumulative lab-confirmed cases rate
Three Rivers	E07000102	Lower tier local authority	12/04/2020	5			131			140.8
Three Rivers	E07000102	Lower tier local authority	11/04/2020	4			126			135.4
Three Rivers	E07000102	Lower tier local authority	10/04/2020	9			122			131.1
Three Rivers	E07000102	Lower tier local authority	09/04/2020	3			113			121.4
Three Rivers	E07000102	Lower tier local authority	08/04/2020	5			110			118.2
Three Rivers	E07000102	Lower tier local authority	07/04/2020	3			105			112.8
Three Rivers	E07000102	Lower tier local authority	06/04/2020	10			102			109.6
Three Rivers	E07000102	Lower tier local authority	05/04/2020	4			92			98.9
Three Rivers	E07000102	Lower tier local authority	04/04/2020	3			88			94.6
Three Rivers	E07000102	Lower tier local authority	03/04/2020	5			85			91.4
Three Rivers	E07000102	Lower tier local authority	02/04/2020	9			80			86
Three Rivers	E07000102	Lower tier local authority	01/04/2020	12			71			76.3
Three Rivers	E07000102	Lower tier local authority	31/03/2020	9			59			63.4
Three Rivers	E07000102	Lower tier local authority	30/03/2020	6			50			53.7
Three Rivers	E07000102	Lower tier local authority	29/03/2020	2			44			47.3
Three Rivers	E07000102	Lower tier local authority	28/03/2020	1			42			45.1
Three Rivers	E07000102	Lower tier local authority	27/03/2020	6			41			44.1
Three Rivers	E07000102	Lower tier local authority	26/03/2020	3			35			37.6
Three Rivers	E07000102	Lower tier local authority	25/03/2020	10			32			34.4
Three Rivers	E07000102	Lower tier local authority	23/03/2020	7			22			23.6
Three Rivers	E07000102	Lower tier local authority	20/03/2020	3			15			16.1
Three Rivers	E07000102	Lower tier local authority	19/03/2020	3			12			12.9
Three Rivers	E07000102	Lower tier local authority	18/03/2020	4			9			9.7
Three Rivers	E07000102	Lower tier local authority	17/03/2020	1			5			5.4
Three Rivers	E07000102	Lower tier local authority	15/03/2020	1			4			4.3
Three Rivers	E07000102	Lower tier local authority	13/03/2020	2			3			3.2
Three Rivers	E07000102	Lower tier local authority	08/03/2020	1			1			1.1
Thurrock	E06000034	Lower tier local authority	18/05/2020	0			315			182.6
Thurrock	E06000034	Lower tier local authority	17/05/2020	1			315			182.6
Thurrock	E06000034	Lower tier local authority	15/05/2020	4			314			182
Thurrock	E06000034	Lower tier local authority	14/05/2020	1			310			179.7
Thurrock	E06000034	Lower tier local authority	12/05/2020	2			309			179.1
Thurrock	E06000034	Lower tier local authority	11/05/2020	2			307			177.9
Thurrock	E06000034	Lower tier local authority	10/05/2020	1			305			176.8
Thurrock	E06000034	Lower tier local authority	09/05/2020	2			304			176.2
Thurrock	E06000034	Lower tier local authority	07/05/2020	3			302			175
Thurrock	E06000034	Lower tier local authority	06/05/2020	2			299			173.3
Thurrock	E06000034	Lower tier local authority	05/05/2020	1			297			172.1
Thurrock	E06000034	Lower tier local authority	04/05/2020	1			296			171.6
Thurrock	E06000034	Lower tier local authority	02/05/2020	1			295			171
Thurrock	E06000034	Lower tier local authority	01/05/2020	4			294			170.4
Thurrock	E06000034	Lower tier local authority	30/04/2020	7			290			168.1
Thurrock	E06000034	Lower tier local authority	29/04/2020	5			283			164
Thurrock	E06000034	Lower tier local authority	28/04/2020	2			278			161.1
Thurrock	E06000034	Lower tier local authority	27/04/2020	5			276			160
Thurrock	E06000034	Lower tier local authority	26/04/2020	3			271			157.1
Thurrock	E06000034	Lower tier local authority	25/04/2020	2			268			155.3
Thurrock	E06000034	Lower tier local authority	24/04/2020	2			266			154.2
Thurrock	E06000034	Lower tier local authority	23/04/2020	4			264			153
Thurrock	E06000034	Lower tier local authority	22/04/2020	9			260			150.7
Thurrock	E06000034	Lower tier local authority	21/04/2020	9			251			145.5
Thurrock	E06000034	Lower tier local authority	20/04/2020	6			242			140.3
Thurrock	E06000034	Lower tier local authority	19/04/2020	1			236			136.8

Reported Cases up to 18 May 2020

Area name	Area code	Area type	Specimen date	Daily lab-confirmed cases	Previously reported daily cases	Change in daily cases	Cumulative lab-confirmed cases	Previously reported cumulative cases	Change in cumulative cases	Cumulative lab-confirmed cases rate
Thurrock	E06000034	Lower tier local authority	18/04/2020	4			235			136.2
Thurrock	E06000034	Lower tier local authority	17/04/2020	4			231			133.9
Thurrock	E06000034	Lower tier local authority	16/04/2020	9			227			131.6
Thurrock	E06000034	Lower tier local authority	15/04/2020	2			218			126.4
Thurrock	E06000034	Lower tier local authority	14/04/2020	4			216			125.2
Thurrock	E06000034	Lower tier local authority	13/04/2020	8			212			122.9
Thurrock	E06000034	Lower tier local authority	12/04/2020	5			204			118.2
Thurrock	E06000034	Lower tier local authority	11/04/2020	8			199			115.3
Thurrock	E06000034	Lower tier local authority	10/04/2020	4			191			110.7
Thurrock	E06000034	Lower tier local authority	09/04/2020	5			187			108.4
Thurrock	E06000034	Lower tier local authority	08/04/2020	18			182			105.5
Thurrock	E06000034	Lower tier local authority	07/04/2020	14			164			95.1
Thurrock	E06000034	Lower tier local authority	06/04/2020	8			150			86.9
Thurrock	E06000034	Lower tier local authority	05/04/2020	9			142			82.3
Thurrock	E06000034	Lower tier local authority	04/04/2020	8			133			77.1
Thurrock	E06000034	Lower tier local authority	03/04/2020	5			125			72.5
Thurrock	E06000034	Lower tier local authority	02/04/2020	17			120			69.6
Thurrock	E06000034	Lower tier local authority	01/04/2020	10			103			59.7
Thurrock	E06000034	Lower tier local authority	31/03/2020	10			93			53.9
Thurrock	E06000034	Lower tier local authority	30/03/2020	10			83			48.1
Thurrock	E06000034	Lower tier local authority	29/03/2020	7			73			42.3
Thurrock	E06000034	Lower tier local authority	28/03/2020	7			66			38.3
Thurrock	E06000034	Lower tier local authority	27/03/2020	12			59			34.2
Thurrock	E06000034	Lower tier local authority	26/03/2020	10			47			27.2
Thurrock	E06000034	Lower tier local authority	25/03/2020	4			37			21.4
Thurrock	E06000034	Lower tier local authority	24/03/2020	2			33			19.1
Thurrock	E06000034	Lower tier local authority	23/03/2020	9			31			18
Thurrock	E06000034	Lower tier local authority	22/03/2020	5			22			12.8
Thurrock	E06000034	Lower tier local authority	21/03/2020	3			17			9.9
Thurrock	E06000034	Lower tier local authority	19/03/2020	1			14			8.1
Thurrock	E06000034	Lower tier local authority	18/03/2020	5			13			7.5
Thurrock	E06000034	Lower tier local authority	17/03/2020	3			8			4.6
Thurrock	E06000034	Lower tier local authority	16/03/2020	2			5			2.9
Thurrock	E06000034	Lower tier local authority	14/03/2020	1			3			1.7
Thurrock	E06000034	Lower tier local authority	11/03/2020	1			2			1.2
Thurrock	E06000034	Lower tier local authority	10/03/2020	1			1			0.6
Tonbridge and Malling	E07000115	Lower tier local authority	18/05/2020	0			206			157.8
Tonbridge and Malling	E07000115	Lower tier local authority	17/05/2020	1			206			157.8
Tonbridge and Malling	E07000115	Lower tier local authority	15/05/2020	1			205			157.1
Tonbridge and Malling	E07000115	Lower tier local authority	12/05/2020	4			204			156.3
Tonbridge and Malling	E07000115	Lower tier local authority	11/05/2020	2			200			153.2
Tonbridge and Malling	E07000115	Lower tier local authority	10/05/2020	1			198			151.7
Tonbridge and Malling	E07000115	Lower tier local authority	08/05/2020	1			197			150.9
Tonbridge and Malling	E07000115	Lower tier local authority	07/05/2020	1			196			150.2
Tonbridge and Malling	E07000115	Lower tier local authority	06/05/2020	1			195			149.4
Tonbridge and Malling	E07000115	Lower tier local authority	05/05/2020	7			194			148.6
Tonbridge and Malling	E07000115	Lower tier local authority	03/05/2020	1			187			143.3
Tonbridge and Malling	E07000115	Lower tier local authority	02/05/2020	2			186			142.5
Tonbridge and Malling	E07000115	Lower tier local authority	01/05/2020	1			184			141
Tonbridge and Malling	E07000115	Lower tier local authority	30/04/2020	2			183			140.2
Tonbridge and Malling	E07000115	Lower tier local authority	29/04/2020	2			181			138.7
Tonbridge and Malling	E07000115	Lower tier local authority	28/04/2020	3			179			137.2
Tonbridge and Malling	E07000115	Lower tier local authority	26/04/2020	1			176			134.9

Reported Cases up to 18 May 2020

Area name	Area code	Area type	Specimen date	Daily lab-confirmed cases	Previously reported daily cases	Change in daily cases	Cumulative lab-confirmed cases	Previously reported cumulative cases	Change in cumulative cases	Cumulative lab-confirmed cases rate
Tonbridge and Malling	E07000115	Lower tier local authority	25/04/2020	3			175			134.1
Tonbridge and Malling	E07000115	Lower tier local authority	24/04/2020	1			172			131.8
Tonbridge and Malling	E07000115	Lower tier local authority	23/04/2020	2			171			131
Tonbridge and Malling	E07000115	Lower tier local authority	22/04/2020	4			169			129.5
Tonbridge and Malling	E07000115	Lower tier local authority	21/04/2020	7			165			126.4
Tonbridge and Malling	E07000115	Lower tier local authority	20/04/2020	9			158			121.1
Tonbridge and Malling	E07000115	Lower tier local authority	19/04/2020	4			149			114.2
Tonbridge and Malling	E07000115	Lower tier local authority	18/04/2020	8			145			111.1
Tonbridge and Malling	E07000115	Lower tier local authority	17/04/2020	6			137			105
Tonbridge and Malling	E07000115	Lower tier local authority	16/04/2020	3			131			100.4
Tonbridge and Malling	E07000115	Lower tier local authority	15/04/2020	8			128			98.1
Tonbridge and Malling	E07000115	Lower tier local authority	14/04/2020	8			120			91.9
Tonbridge and Malling	E07000115	Lower tier local authority	13/04/2020	7			112			85.8
Tonbridge and Malling	E07000115	Lower tier local authority	12/04/2020	2			105			80.5
Tonbridge and Malling	E07000115	Lower tier local authority	11/04/2020	2			103			78.9
Tonbridge and Malling	E07000115	Lower tier local authority	10/04/2020	8			101			77.4
Tonbridge and Malling	E07000115	Lower tier local authority	09/04/2020	5			93			71.3
Tonbridge and Malling	E07000115	Lower tier local authority	08/04/2020	1			88			67.4
Tonbridge and Malling	E07000115	Lower tier local authority	07/04/2020	3			87			66.7
Tonbridge and Malling	E07000115	Lower tier local authority	06/04/2020	7			84			64.4
Tonbridge and Malling	E07000115	Lower tier local authority	05/04/2020	6			77			59
Tonbridge and Malling	E07000115	Lower tier local authority	04/04/2020	8			71			54.4
Tonbridge and Malling	E07000115	Lower tier local authority	03/04/2020	4			63			48.3
Tonbridge and Malling	E07000115	Lower tier local authority	02/04/2020	4			59			45.2
Tonbridge and Malling	E07000115	Lower tier local authority	01/04/2020	3			55			42.1
Tonbridge and Malling	E07000115	Lower tier local authority	31/03/2020	5			52			39.8
Tonbridge and Malling	E07000115	Lower tier local authority	30/03/2020	9			47			36
Tonbridge and Malling	E07000115	Lower tier local authority	29/03/2020	5			38			29.1
Tonbridge and Malling	E07000115	Lower tier local authority	28/03/2020	2			33			25.3
Tonbridge and Malling	E07000115	Lower tier local authority	27/03/2020	4			31			23.8
Tonbridge and Malling	E07000115	Lower tier local authority	26/03/2020	5			27			20.7
Tonbridge and Malling	E07000115	Lower tier local authority	25/03/2020	4			22			16.9
Tonbridge and Malling	E07000115	Lower tier local authority	24/03/2020	3			18			13.8
Tonbridge and Malling	E07000115	Lower tier local authority	23/03/2020	4			15			11.5
Tonbridge and Malling	E07000115	Lower tier local authority	21/03/2020	1			11			8.4
Tonbridge and Malling	E07000115	Lower tier local authority	20/03/2020	3			10			7.7
Tonbridge and Malling	E07000115	Lower tier local authority	19/03/2020	1			7			5.4
Tonbridge and Malling	E07000115	Lower tier local authority	18/03/2020	2			6			4.6
Tonbridge and Malling	E07000115	Lower tier local authority	16/03/2020	1			4			3.1
Tonbridge and Malling	E07000115	Lower tier local authority	13/03/2020	1			3			2.3
Tonbridge and Malling	E07000115	Lower tier local authority	11/03/2020	1			2			1.5
Tonbridge and Malling	E07000115	Lower tier local authority	10/03/2020	1			1			0.8
Torbay	E06000027	Lower tier local authority	18/05/2020	0			221			162.8
Torbay	E06000027	Lower tier local authority	13/05/2020	1			221			162.8
Torbay	E06000027	Lower tier local authority	12/05/2020	1			220			162
Torbay	E06000027	Lower tier local authority	11/05/2020	1			219			161.3
Torbay	E06000027	Lower tier local authority	08/05/2020	1			218			160.6
Torbay	E06000027	Lower tier local authority	07/05/2020	2			217			159.8
Torbay	E06000027	Lower tier local authority	06/05/2020	1			215			158.3
Torbay	E06000027	Lower tier local authority	05/05/2020	5			214			157.6
Torbay	E06000027	Lower tier local authority	03/05/2020	3			209			153.9
Torbay	E06000027	Lower tier local authority	02/05/2020	2			206			151.7
Torbay	E06000027	Lower tier local authority	01/05/2020	1			204			150.2

Reported Cases up to 18 May 2020

Area name	Area code	Area type	Specimen date	Daily lab-confirmed cases	Previously reported daily cases	Change in daily cases	Cumulative lab-confirmed cases	Previously reported cumulative cases	Change in cumulative cases	Cumulative lab-confirmed cases rate
Torbay	E06000027	Lower tier local authority	30/04/2020	1			203			149.5
Torbay	E06000027	Lower tier local authority	28/04/2020	2			202			148.8
Torbay	E06000027	Lower tier local authority	27/04/2020	1			200			147.3
Torbay	E06000027	Lower tier local authority	25/04/2020	17			199			146.6
Torbay	E06000027	Lower tier local authority	23/04/2020	5			182			134
Torbay	E06000027	Lower tier local authority	22/04/2020	9			177			130.4
Torbay	E06000027	Lower tier local authority	21/04/2020	6			168			123.7
Torbay	E06000027	Lower tier local authority	20/04/2020	10			162			119.3
Torbay	E06000027	Lower tier local authority	19/04/2020	22			152			111.9
Torbay	E06000027	Lower tier local authority	18/04/2020	3			130			95.7
Torbay	E06000027	Lower tier local authority	17/04/2020	16			127			93.5
Torbay	E06000027	Lower tier local authority	16/04/2020	1			111			81.7
Torbay	E06000027	Lower tier local authority	15/04/2020	3			110			81
Torbay	E06000027	Lower tier local authority	14/04/2020	3			107			78.8
Torbay	E06000027	Lower tier local authority	13/04/2020	3			104			76.6
Torbay	E06000027	Lower tier local authority	12/04/2020	2			101			74.4
Torbay	E06000027	Lower tier local authority	11/04/2020	1			99			72.9
Torbay	E06000027	Lower tier local authority	10/04/2020	5			98			72.2
Torbay	E06000027	Lower tier local authority	09/04/2020	21			93			68.5
Torbay	E06000027	Lower tier local authority	08/04/2020	3			72			53
Torbay	E06000027	Lower tier local authority	07/04/2020	6			69			50.8
Torbay	E06000027	Lower tier local authority	06/04/2020	2			63			46.4
Torbay	E06000027	Lower tier local authority	05/04/2020	3			61			44.9
Torbay	E06000027	Lower tier local authority	04/04/2020	4			58			42.7
Torbay	E06000027	Lower tier local authority	02/04/2020	2			54			39.8
Torbay	E06000027	Lower tier local authority	01/04/2020	3			52			38.3
Torbay	E06000027	Lower tier local authority	31/03/2020	7			49			36.1
Torbay	E06000027	Lower tier local authority	30/03/2020	5			42			30.9
Torbay	E06000027	Lower tier local authority	29/03/2020	1			37			27.2
Torbay	E06000027	Lower tier local authority	28/03/2020	3			36			26.5
Torbay	E06000027	Lower tier local authority	27/03/2020	6			33			24.3
Torbay	E06000027	Lower tier local authority	26/03/2020	5			27			19.9
Torbay	E06000027	Lower tier local authority	25/03/2020	1			22			16.2
Torbay	E06000027	Lower tier local authority	24/03/2020	2			21			15.5
Torbay	E06000027	Lower tier local authority	23/03/2020	2			19			14
Torbay	E06000027	Lower tier local authority	22/03/2020	1			17			12.5
Torbay	E06000027	Lower tier local authority	21/03/2020	1			16			11.8
Torbay	E06000027	Lower tier local authority	20/03/2020	5			15			11
Torbay	E06000027	Lower tier local authority	18/03/2020	1			10			7.4
Torbay	E06000027	Lower tier local authority	17/03/2020	1			9			6.6
Torbay	E06000027	Lower tier local authority	16/03/2020	1			8			5.9
Torbay	E06000027	Lower tier local authority	15/03/2020	1			7			5.2
Torbay	E06000027	Lower tier local authority	07/03/2020	1			6			4.4
Torbay	E06000027	Lower tier local authority	06/03/2020	1			5			3.7
Torbay	E06000027	Lower tier local authority	02/03/2020	4			4			2.9
Torridge	E07000046	Lower tier local authority	18/05/2020	0			35			51.4
Torridge	E07000046	Lower tier local authority	07/05/2020	2			35			51.4
Torridge	E07000046	Lower tier local authority	29/04/2020	1			33			48.4
Torridge	E07000046	Lower tier local authority	27/04/2020	1			32			47
Torridge	E07000046	Lower tier local authority	26/04/2020	1			31			45.5
Torridge	E07000046	Lower tier local authority	23/04/2020	1			30			44
Torridge	E07000046	Lower tier local authority	22/04/2020	1			29			42.6
Torridge	E07000046	Lower tier local authority	21/04/2020	2			28			41.1

Reported Cases up to 18 May 2020

Area name	Area code	Area type	Specimen date	Daily lab-confirmed cases	Previously reported daily cases	Change in daily cases	Cumulative lab-confirmed cases	Previously reported cumulative cases	Change in cumulative cases	Cumulative lab-confirmed cases rate
Torridge	E07000046	Lower tier local authority	20/04/2020	1			26			38.2
Torridge	E07000046	Lower tier local authority	17/04/2020	3			25			36.7
Torridge	E07000046	Lower tier local authority	16/04/2020	2			22			32.3
Torridge	E07000046	Lower tier local authority	15/04/2020	2			20			29.4
Torridge	E07000046	Lower tier local authority	14/04/2020	8			18			26.4
Torridge	E07000046	Lower tier local authority	13/04/2020	1			10			14.7
Torridge	E07000046	Lower tier local authority	12/04/2020	1			9			13.2
Torridge	E07000046	Lower tier local authority	10/04/2020	1			8			11.7
Torridge	E07000046	Lower tier local authority	29/03/2020	1			7			10.3
Torridge	E07000046	Lower tier local authority	26/03/2020	1			6			8.8
Torridge	E07000046	Lower tier local authority	24/03/2020	1			5			7.3
Torridge	E07000046	Lower tier local authority	22/03/2020	1			4			5.9
Torridge	E07000046	Lower tier local authority	17/03/2020	1			3			4.4
Torridge	E07000046	Lower tier local authority	12/03/2020	1			2			2.9
Torridge	E07000046	Lower tier local authority	10/03/2020	1			1			1.5
Tower Hamlets	E09000030	Lower tier local authority	18/05/2020	0			626			197
Tower Hamlets	E09000030	Lower tier local authority	17/05/2020	1			626			197
Tower Hamlets	E09000030	Lower tier local authority	15/05/2020	1			625			196.7
Tower Hamlets	E09000030	Lower tier local authority	12/05/2020	1			624			196.4
Tower Hamlets	E09000030	Lower tier local authority	11/05/2020	4			623			196.1
Tower Hamlets	E09000030	Lower tier local authority	10/05/2020	1			619			194.8
Tower Hamlets	E09000030	Lower tier local authority	09/05/2020	2			618			194.5
Tower Hamlets	E09000030	Lower tier local authority	08/05/2020	1			616			193.9
Tower Hamlets	E09000030	Lower tier local authority	07/05/2020	1			615			193.6
Tower Hamlets	E09000030	Lower tier local authority	06/05/2020	1			614			193.3
Tower Hamlets	E09000030	Lower tier local authority	04/05/2020	2			613			192.9
Tower Hamlets	E09000030	Lower tier local authority	03/05/2020	2			611			192.3
Tower Hamlets	E09000030	Lower tier local authority	02/05/2020	2			609			191.7
Tower Hamlets	E09000030	Lower tier local authority	01/05/2020	2			607			191.1
Tower Hamlets	E09000030	Lower tier local authority	30/04/2020	3			605			190.4
Tower Hamlets	E09000030	Lower tier local authority	29/04/2020	4			602			189.5
Tower Hamlets	E09000030	Lower tier local authority	28/04/2020	1			598			188.2
Tower Hamlets	E09000030	Lower tier local authority	27/04/2020	2			597			187.9
Tower Hamlets	E09000030	Lower tier local authority	26/04/2020	4			595			187.3
Tower Hamlets	E09000030	Lower tier local authority	25/04/2020	4			591			186
Tower Hamlets	E09000030	Lower tier local authority	24/04/2020	1			587			184.8
Tower Hamlets	E09000030	Lower tier local authority	23/04/2020	5			586			184.4
Tower Hamlets	E09000030	Lower tier local authority	22/04/2020	5			581			182.9
Tower Hamlets	E09000030	Lower tier local authority	21/04/2020	8			576			181.3
Tower Hamlets	E09000030	Lower tier local authority	20/04/2020	9			568			178.8
Tower Hamlets	E09000030	Lower tier local authority	19/04/2020	6			559			175.9
Tower Hamlets	E09000030	Lower tier local authority	18/04/2020	5			553			174.1
Tower Hamlets	E09000030	Lower tier local authority	17/04/2020	2			548			172.5
Tower Hamlets	E09000030	Lower tier local authority	16/04/2020	10			546			171.9
Tower Hamlets	E09000030	Lower tier local authority	15/04/2020	12			536			168.7
Tower Hamlets	E09000030	Lower tier local authority	14/04/2020	7			524			164.9
Tower Hamlets	E09000030	Lower tier local authority	13/04/2020	14			517			162.7
Tower Hamlets	E09000030	Lower tier local authority	12/04/2020	14			503			158.3
Tower Hamlets	E09000030	Lower tier local authority	11/04/2020	13			489			153.9
Tower Hamlets	E09000030	Lower tier local authority	10/04/2020	15			476			149.8
Tower Hamlets	E09000030	Lower tier local authority	09/04/2020	15			461			145.1
Tower Hamlets	E09000030	Lower tier local authority	08/04/2020	21			446			140.4
Tower Hamlets	E09000030	Lower tier local authority	07/04/2020	17			425			133.8

Reported Cases up to 18 May 2020

Area name	Area code	Area type	Specimen date	Daily lab-confirmed cases	Previously reported daily cases	Change in daily cases	Cumulative lab-confirmed cases	Previously reported cumulative cases	Change in cumulative cases	Cumulative lab-confirmed cases rate
Tower Hamlets	E09000030	Lower tier local authority	06/04/2020	25			408			128.4
Tower Hamlets	E09000030	Lower tier local authority	05/04/2020	19			383			120.6
Tower Hamlets	E09000030	Lower tier local authority	04/04/2020	20			364			114.6
Tower Hamlets	E09000030	Lower tier local authority	03/04/2020	34			344			108.3
Tower Hamlets	E09000030	Lower tier local authority	02/04/2020	26			310			97.6
Tower Hamlets	E09000030	Lower tier local authority	01/04/2020	24			284			89.4
Tower Hamlets	E09000030	Lower tier local authority	31/03/2020	24			260			81.8
Tower Hamlets	E09000030	Lower tier local authority	30/03/2020	15			236			74.3
Tower Hamlets	E09000030	Lower tier local authority	29/03/2020	20			221			69.6
Tower Hamlets	E09000030	Lower tier local authority	28/03/2020	12			201			63.3
Tower Hamlets	E09000030	Lower tier local authority	27/03/2020	22			189			59.5
Tower Hamlets	E09000030	Lower tier local authority	26/03/2020	34			167			52.6
Tower Hamlets	E09000030	Lower tier local authority	25/03/2020	27			133			41.9
Tower Hamlets	E09000030	Lower tier local authority	24/03/2020	17			106			33.4
Tower Hamlets	E09000030	Lower tier local authority	23/03/2020	11			89			28
Tower Hamlets	E09000030	Lower tier local authority	22/03/2020	4			78			24.6
Tower Hamlets	E09000030	Lower tier local authority	21/03/2020	8			74			23.3
Tower Hamlets	E09000030	Lower tier local authority	20/03/2020	11			66			20.8
Tower Hamlets	E09000030	Lower tier local authority	19/03/2020	10			55			17.3
Tower Hamlets	E09000030	Lower tier local authority	18/03/2020	11			45			14.2
Tower Hamlets	E09000030	Lower tier local authority	17/03/2020	6			34			10.7
Tower Hamlets	E09000030	Lower tier local authority	16/03/2020	3			28			8.8
Tower Hamlets	E09000030	Lower tier local authority	15/03/2020	3			25			7.9
Tower Hamlets	E09000030	Lower tier local authority	14/03/2020	3			22			6.9
Tower Hamlets	E09000030	Lower tier local authority	13/03/2020	3			19			6
Tower Hamlets	E09000030	Lower tier local authority	12/03/2020	5			16			5
Tower Hamlets	E09000030	Lower tier local authority	11/03/2020	1			11			3.5
Tower Hamlets	E09000030	Lower tier local authority	10/03/2020	2			10			3.1
Tower Hamlets	E09000030	Lower tier local authority	09/03/2020	2			8			2.5
Tower Hamlets	E09000030	Lower tier local authority	08/03/2020	1			6			1.9
Tower Hamlets	E09000030	Lower tier local authority	07/03/2020	1			5			1.6
Tower Hamlets	E09000030	Lower tier local authority	06/03/2020	1			4			1.3
Tower Hamlets	E09000030	Lower tier local authority	05/03/2020	1			3			0.9
Tower Hamlets	E09000030	Lower tier local authority	04/03/2020	2			2			0.6
Trafford	E08000009	Lower tier local authority	18/05/2020	0			751			317.7
Trafford	E08000009	Lower tier local authority	16/05/2020	7			751			317.7
Trafford	E08000009	Lower tier local authority	15/05/2020	9			744			314.8
Trafford	E08000009	Lower tier local authority	14/05/2020	4			735			311
Trafford	E08000009	Lower tier local authority	13/05/2020	10			731			309.3
Trafford	E08000009	Lower tier local authority	12/05/2020	16			721			305
Trafford	E08000009	Lower tier local authority	11/05/2020	12			705			298.3
Trafford	E08000009	Lower tier local authority	10/05/2020	2			693			293.2
Trafford	E08000009	Lower tier local authority	09/05/2020	5			691			292.3
Trafford	E08000009	Lower tier local authority	08/05/2020	5			686			290.2
Trafford	E08000009	Lower tier local authority	07/05/2020	7			681			288.1
Trafford	E08000009	Lower tier local authority	06/05/2020	6			674			285.1
Trafford	E08000009	Lower tier local authority	05/05/2020	9			668			282.6
Trafford	E08000009	Lower tier local authority	04/05/2020	13			659			278.8
Trafford	E08000009	Lower tier local authority	03/05/2020	4			646			273.3
Trafford	E08000009	Lower tier local authority	02/05/2020	7			642			271.6
Trafford	E08000009	Lower tier local authority	01/05/2020	9			635			268.6
Trafford	E08000009	Lower tier local authority	30/04/2020	12			626			264.8
Trafford	E08000009	Lower tier local authority	29/04/2020	11			614			259.8

Reported Cases up to 18 May 2020

Area name	Area code	Area type	Specimen date	Daily lab-confirmed cases	Previously reported daily cases	Change in daily cases	Cumulative lab-confirmed cases	Previously reported cumulative cases	Change in cumulative cases	Cumulative lab-confirmed cases rate
Trafford	E08000009	Lower tier local authority	28/04/2020	8			603			255.1
Trafford	E08000009	Lower tier local authority	27/04/2020	10			595			251.7
Trafford	E08000009	Lower tier local authority	26/04/2020	8			585			247.5
Trafford	E08000009	Lower tier local authority	25/04/2020	8			577			244.1
Trafford	E08000009	Lower tier local authority	24/04/2020	12			569			240.7
Trafford	E08000009	Lower tier local authority	23/04/2020	9			557			235.6
Trafford	E08000009	Lower tier local authority	22/04/2020	13			548			231.8
Trafford	E08000009	Lower tier local authority	21/04/2020	23			535			226.3
Trafford	E08000009	Lower tier local authority	20/04/2020	16			512			216.6
Trafford	E08000009	Lower tier local authority	19/04/2020	8			496			209.8
Trafford	E08000009	Lower tier local authority	18/04/2020	14			488			206.5
Trafford	E08000009	Lower tier local authority	17/04/2020	11			474			200.5
Trafford	E08000009	Lower tier local authority	16/04/2020	18			463			195.9
Trafford	E08000009	Lower tier local authority	15/04/2020	8			445			188.3
Trafford	E08000009	Lower tier local authority	14/04/2020	24			437			184.9
Trafford	E08000009	Lower tier local authority	13/04/2020	11			413			174.7
Trafford	E08000009	Lower tier local authority	12/04/2020	12			402			170.1
Trafford	E08000009	Lower tier local authority	11/04/2020	16			390			165
Trafford	E08000009	Lower tier local authority	10/04/2020	22			374			158.2
Trafford	E08000009	Lower tier local authority	09/04/2020	19			352			148.9
Trafford	E08000009	Lower tier local authority	08/04/2020	30			333			140.9
Trafford	E08000009	Lower tier local authority	07/04/2020	19			303			128.2
Trafford	E08000009	Lower tier local authority	06/04/2020	22			284			120.2
Trafford	E08000009	Lower tier local authority	05/04/2020	19			262			110.8
Trafford	E08000009	Lower tier local authority	04/04/2020	16			243			102.8
Trafford	E08000009	Lower tier local authority	03/04/2020	26			227			96
Trafford	E08000009	Lower tier local authority	02/04/2020	27			201			85
Trafford	E08000009	Lower tier local authority	01/04/2020	28			174			73.6
Trafford	E08000009	Lower tier local authority	31/03/2020	13			146			61.8
Trafford	E08000009	Lower tier local authority	30/03/2020	19			133			56.3
Trafford	E08000009	Lower tier local authority	29/03/2020	8			114			48.2
Trafford	E08000009	Lower tier local authority	28/03/2020	13			106			44.8
Trafford	E08000009	Lower tier local authority	27/03/2020	8			93			39.3
Trafford	E08000009	Lower tier local authority	26/03/2020	15			85			36
Trafford	E08000009	Lower tier local authority	25/03/2020	10			70			29.6
Trafford	E08000009	Lower tier local authority	24/03/2020	10			60			25.4
Trafford	E08000009	Lower tier local authority	23/03/2020	5			50			21.2
Trafford	E08000009	Lower tier local authority	22/03/2020	9			45			19
Trafford	E08000009	Lower tier local authority	21/03/2020	4			36			15.2
Trafford	E08000009	Lower tier local authority	20/03/2020	7			32			13.5
Trafford	E08000009	Lower tier local authority	19/03/2020	4			25			10.6
Trafford	E08000009	Lower tier local authority	18/03/2020	5			21			8.9
Trafford	E08000009	Lower tier local authority	16/03/2020	1			16			6.8
Trafford	E08000009	Lower tier local authority	15/03/2020	2			15			6.3
Trafford	E08000009	Lower tier local authority	14/03/2020	1			13			5.5
Trafford	E08000009	Lower tier local authority	13/03/2020	2			12			5.1
Trafford	E08000009	Lower tier local authority	12/03/2020	3			10			4.2
Trafford	E08000009	Lower tier local authority	10/03/2020	3			7			3
Trafford	E08000009	Lower tier local authority	04/03/2020	1			4			1.7
Trafford	E08000009	Lower tier local authority	02/03/2020	3			3			1.3
Tunbridge Wells	E07000116	Lower tier local authority	18/05/2020	0			173			146.5
Tunbridge Wells	E07000116	Lower tier local authority	17/05/2020	1			173			146.5
Tunbridge Wells	E07000116	Lower tier local authority	16/05/2020	2			172			145.7

Reported Cases up to 18 May 2020

Area name	Area code	Area type	Specimen date	Daily lab-confirmed cases	Previously reported daily cases	Change in daily cases	Cumulative lab-confirmed cases	Previously reported cumulative cases	Change in cumulative cases	Cumulative lab-confirmed cases rate
Tunbridge Wells	E07000116	Lower tier local authority	15/05/2020	5			170			144
Tunbridge Wells	E07000116	Lower tier local authority	14/05/2020	1			165			139.8
Tunbridge Wells	E07000116	Lower tier local authority	12/05/2020	2			164			138.9
Tunbridge Wells	E07000116	Lower tier local authority	08/05/2020	1			162			137.2
Tunbridge Wells	E07000116	Lower tier local authority	05/05/2020	1			161			136.4
Tunbridge Wells	E07000116	Lower tier local authority	02/05/2020	1			160			135.5
Tunbridge Wells	E07000116	Lower tier local authority	01/05/2020	1			159			134.7
Tunbridge Wells	E07000116	Lower tier local authority	29/04/2020	2			158			133.8
Tunbridge Wells	E07000116	Lower tier local authority	28/04/2020	1			156			132.1
Tunbridge Wells	E07000116	Lower tier local authority	27/04/2020	4			155			131.3
Tunbridge Wells	E07000116	Lower tier local authority	26/04/2020	3			151			127.9
Tunbridge Wells	E07000116	Lower tier local authority	25/04/2020	3			148			125.4
Tunbridge Wells	E07000116	Lower tier local authority	24/04/2020	5			145			122.8
Tunbridge Wells	E07000116	Lower tier local authority	23/04/2020	14			140			118.6
Tunbridge Wells	E07000116	Lower tier local authority	22/04/2020	8			126			106.7
Tunbridge Wells	E07000116	Lower tier local authority	21/04/2020	3			118			100
Tunbridge Wells	E07000116	Lower tier local authority	20/04/2020	6			115			97.4
Tunbridge Wells	E07000116	Lower tier local authority	19/04/2020	3			109			92.3
Tunbridge Wells	E07000116	Lower tier local authority	18/04/2020	3			106			89.8
Tunbridge Wells	E07000116	Lower tier local authority	17/04/2020	1			103			87.2
Tunbridge Wells	E07000116	Lower tier local authority	16/04/2020	5			102			86.4
Tunbridge Wells	E07000116	Lower tier local authority	15/04/2020	3			97			82.2
Tunbridge Wells	E07000116	Lower tier local authority	13/04/2020	2			94			79.6
Tunbridge Wells	E07000116	Lower tier local authority	12/04/2020	1			92			77.9
Tunbridge Wells	E07000116	Lower tier local authority	11/04/2020	2			91			77.1
Tunbridge Wells	E07000116	Lower tier local authority	10/04/2020	8			89			75.4
Tunbridge Wells	E07000116	Lower tier local authority	09/04/2020	4			81			68.6
Tunbridge Wells	E07000116	Lower tier local authority	08/04/2020	6			77			65.2
Tunbridge Wells	E07000116	Lower tier local authority	07/04/2020	7			71			60.1
Tunbridge Wells	E07000116	Lower tier local authority	06/04/2020	5			64			54.2
Tunbridge Wells	E07000116	Lower tier local authority	04/04/2020	2			59			50
Tunbridge Wells	E07000116	Lower tier local authority	03/04/2020	5			57			48.3
Tunbridge Wells	E07000116	Lower tier local authority	02/04/2020	2			52			44
Tunbridge Wells	E07000116	Lower tier local authority	01/04/2020	4			50			42.4
Tunbridge Wells	E07000116	Lower tier local authority	31/03/2020	7			46			39
Tunbridge Wells	E07000116	Lower tier local authority	30/03/2020	4			39			33
Tunbridge Wells	E07000116	Lower tier local authority	29/03/2020	5			35			29.6
Tunbridge Wells	E07000116	Lower tier local authority	28/03/2020	5			30			25.4
Tunbridge Wells	E07000116	Lower tier local authority	26/03/2020	1			25			21.2
Tunbridge Wells	E07000116	Lower tier local authority	25/03/2020	6			24			20.3
Tunbridge Wells	E07000116	Lower tier local authority	24/03/2020	1			18			15.2
Tunbridge Wells	E07000116	Lower tier local authority	23/03/2020	7			17			14.4
Tunbridge Wells	E07000116	Lower tier local authority	22/03/2020	5			10			8.5
Tunbridge Wells	E07000116	Lower tier local authority	20/03/2020	1			5			4.2
Tunbridge Wells	E07000116	Lower tier local authority	19/03/2020	1			4			3.4
Tunbridge Wells	E07000116	Lower tier local authority	17/03/2020	1			3			2.5
Tunbridge Wells	E07000116	Lower tier local authority	16/03/2020	1			2			1.7
Tunbridge Wells	E07000116	Lower tier local authority	12/03/2020	1			1			0.8
Uttlesford	E07000077	Lower tier local authority	18/05/2020	0			149			167.1
Uttlesford	E07000077	Lower tier local authority	14/05/2020	2			149			167.1
Uttlesford	E07000077	Lower tier local authority	12/05/2020	1			147			164.8
Uttlesford	E07000077	Lower tier local authority	11/05/2020	1			146			163.7
Uttlesford	E07000077	Lower tier local authority	10/05/2020	1			145			162.6

Reported Cases up to 18 May 2020

Area name	Area code	Area type	Specimen date	Daily lab-confirmed cases	Previously reported daily cases	Change in daily cases	Cumulative lab-confirmed cases	Previously reported cumulative cases	Change in cumulative cases	Cumulative lab-confirmed cases rate
Uttlesford	E07000077	Lower tier local authority	05/05/2020	1			144			161.5
Uttlesford	E07000077	Lower tier local authority	04/05/2020	1			143			160.4
Uttlesford	E07000077	Lower tier local authority	03/05/2020	1			142			159.2
Uttlesford	E07000077	Lower tier local authority	02/05/2020	1			141			158.1
Uttlesford	E07000077	Lower tier local authority	01/05/2020	13			140			157
Uttlesford	E07000077	Lower tier local authority	29/04/2020	2			127			142.4
Uttlesford	E07000077	Lower tier local authority	28/04/2020	2			125			140.2
Uttlesford	E07000077	Lower tier local authority	27/04/2020	3			123			137.9
Uttlesford	E07000077	Lower tier local authority	26/04/2020	7			120			134.6
Uttlesford	E07000077	Lower tier local authority	24/04/2020	3			113			126.7
Uttlesford	E07000077	Lower tier local authority	23/04/2020	4			110			123.3
Uttlesford	E07000077	Lower tier local authority	22/04/2020	2			106			118.9
Uttlesford	E07000077	Lower tier local authority	21/04/2020	2			104			116.6
Uttlesford	E07000077	Lower tier local authority	20/04/2020	2			102			114.4
Uttlesford	E07000077	Lower tier local authority	19/04/2020	1			100			112.1
Uttlesford	E07000077	Lower tier local authority	18/04/2020	1			99			111
Uttlesford	E07000077	Lower tier local authority	17/04/2020	2			98			109.9
Uttlesford	E07000077	Lower tier local authority	15/04/2020	6			96			107.6
Uttlesford	E07000077	Lower tier local authority	14/04/2020	3			90			100.9
Uttlesford	E07000077	Lower tier local authority	13/04/2020	2			87			97.6
Uttlesford	E07000077	Lower tier local authority	12/04/2020	3			85			95.3
Uttlesford	E07000077	Lower tier local authority	11/04/2020	3			82			91.9
Uttlesford	E07000077	Lower tier local authority	10/04/2020	2			79			88.6
Uttlesford	E07000077	Lower tier local authority	09/04/2020	4			77			86.3
Uttlesford	E07000077	Lower tier local authority	08/04/2020	9			73			81.9
Uttlesford	E07000077	Lower tier local authority	07/04/2020	3			64			71.8
Uttlesford	E07000077	Lower tier local authority	06/04/2020	6			61			68.4
Uttlesford	E07000077	Lower tier local authority	05/04/2020	2			55			61.7
Uttlesford	E07000077	Lower tier local authority	04/04/2020	3			53			59.4
Uttlesford	E07000077	Lower tier local authority	03/04/2020	3			50			56.1
Uttlesford	E07000077	Lower tier local authority	02/04/2020	4			47			52.7
Uttlesford	E07000077	Lower tier local authority	01/04/2020	3			43			48.2
Uttlesford	E07000077	Lower tier local authority	31/03/2020	5			40			44.9
Uttlesford	E07000077	Lower tier local authority	30/03/2020	3			35			39.2
Uttlesford	E07000077	Lower tier local authority	29/03/2020	2			32			35.9
Uttlesford	E07000077	Lower tier local authority	28/03/2020	4			30			33.6
Uttlesford	E07000077	Lower tier local authority	27/03/2020	5			26			29.2
Uttlesford	E07000077	Lower tier local authority	26/03/2020	1			21			23.5
Uttlesford	E07000077	Lower tier local authority	25/03/2020	5			20			22.4
Uttlesford	E07000077	Lower tier local authority	24/03/2020	2			15			16.8
Uttlesford	E07000077	Lower tier local authority	23/03/2020	4			13			14.6
Uttlesford	E07000077	Lower tier local authority	21/03/2020	3			9			10.1
Uttlesford	E07000077	Lower tier local authority	20/03/2020	1			6			6.7
Uttlesford	E07000077	Lower tier local authority	16/03/2020	1			5			5.6
Uttlesford	E07000077	Lower tier local authority	14/03/2020	2			4			4.5
Uttlesford	E07000077	Lower tier local authority	13/03/2020	2			2			2.2
Vale of White Horse	E07000180	Lower tier local authority	18/05/2020	0			308			230.3
Vale of White Horse	E07000180	Lower tier local authority	15/05/2020	1			308			230.3
Vale of White Horse	E07000180	Lower tier local authority	13/05/2020	3			307			229.6
Vale of White Horse	E07000180	Lower tier local authority	12/05/2020	5			304			227.3
Vale of White Horse	E07000180	Lower tier local authority	11/05/2020	4			299			223.6
Vale of White Horse	E07000180	Lower tier local authority	10/05/2020	1			295			220.6
Vale of White Horse	E07000180	Lower tier local authority	09/05/2020	7			294			219.8

Reported Cases up to 18 May 2020

Area name	Area code	Area type	Specimen date	Daily lab-confirmed cases	Previously reported daily cases	Change in daily cases	Cumulative lab-confirmed cases	Previously reported cumulative cases	Change in cumulative cases	Cumulative lab-confirmed cases rate
Vale of White Horse	E07000180	Lower tier local authority	08/05/2020	5			287			214.6
Vale of White Horse	E07000180	Lower tier local authority	07/05/2020	1			282			210.9
Vale of White Horse	E07000180	Lower tier local authority	06/05/2020	6			281			210.1
Vale of White Horse	E07000180	Lower tier local authority	05/05/2020	11			275			205.6
Vale of White Horse	E07000180	Lower tier local authority	04/05/2020	2			264			197.4
Vale of White Horse	E07000180	Lower tier local authority	02/05/2020	1			262			195.9
Vale of White Horse	E07000180	Lower tier local authority	01/05/2020	2			261			195.2
Vale of White Horse	E07000180	Lower tier local authority	30/04/2020	2			259			193.7
Vale of White Horse	E07000180	Lower tier local authority	29/04/2020	1			257			192.2
Vale of White Horse	E07000180	Lower tier local authority	28/04/2020	2			256			191.4
Vale of White Horse	E07000180	Lower tier local authority	27/04/2020	6			254			189.9
Vale of White Horse	E07000180	Lower tier local authority	26/04/2020	2			248			185.4
Vale of White Horse	E07000180	Lower tier local authority	25/04/2020	1			246			183.9
Vale of White Horse	E07000180	Lower tier local authority	24/04/2020	8			245			183.2
Vale of White Horse	E07000180	Lower tier local authority	23/04/2020	7			237			177.2
Vale of White Horse	E07000180	Lower tier local authority	22/04/2020	6			230			172
Vale of White Horse	E07000180	Lower tier local authority	21/04/2020	4			224			167.5
Vale of White Horse	E07000180	Lower tier local authority	20/04/2020	5			220			164.5
Vale of White Horse	E07000180	Lower tier local authority	19/04/2020	5			215			160.8
Vale of White Horse	E07000180	Lower tier local authority	18/04/2020	8			210			157
Vale of White Horse	E07000180	Lower tier local authority	17/04/2020	6			202			151
Vale of White Horse	E07000180	Lower tier local authority	16/04/2020	8			196			146.6
Vale of White Horse	E07000180	Lower tier local authority	15/04/2020	8			188			140.6
Vale of White Horse	E07000180	Lower tier local authority	14/04/2020	12			180			134.6
Vale of White Horse	E07000180	Lower tier local authority	13/04/2020	9			168			125.6
Vale of White Horse	E07000180	Lower tier local authority	12/04/2020	9			159			118.9
Vale of White Horse	E07000180	Lower tier local authority	11/04/2020	4			150			112.2
Vale of White Horse	E07000180	Lower tier local authority	10/04/2020	11			146			109.2
Vale of White Horse	E07000180	Lower tier local authority	09/04/2020	9			135			100.9
Vale of White Horse	E07000180	Lower tier local authority	08/04/2020	14			126			94.2
Vale of White Horse	E07000180	Lower tier local authority	07/04/2020	9			112			83.7
Vale of White Horse	E07000180	Lower tier local authority	06/04/2020	2			103			77
Vale of White Horse	E07000180	Lower tier local authority	05/04/2020	5			101			75.5
Vale of White Horse	E07000180	Lower tier local authority	04/04/2020	3			96			71.8
Vale of White Horse	E07000180	Lower tier local authority	03/04/2020	7			93			69.5
Vale of White Horse	E07000180	Lower tier local authority	02/04/2020	18			86			64.3
Vale of White Horse	E07000180	Lower tier local authority	01/04/2020	3			68			50.8
Vale of White Horse	E07000180	Lower tier local authority	31/03/2020	12			65			48.6
Vale of White Horse	E07000180	Lower tier local authority	30/03/2020	5			53			39.6
Vale of White Horse	E07000180	Lower tier local authority	29/03/2020	4			48			35.9
Vale of White Horse	E07000180	Lower tier local authority	28/03/2020	6			44			32.9
Vale of White Horse	E07000180	Lower tier local authority	27/03/2020	8			38			28.4
Vale of White Horse	E07000180	Lower tier local authority	26/03/2020	7			30			22.4
Vale of White Horse	E07000180	Lower tier local authority	25/03/2020	3			23			17.2
Vale of White Horse	E07000180	Lower tier local authority	24/03/2020	5			20			15
Vale of White Horse	E07000180	Lower tier local authority	23/03/2020	4			15			11.2
Vale of White Horse	E07000180	Lower tier local authority	22/03/2020	1			11			8.2
Vale of White Horse	E07000180	Lower tier local authority	21/03/2020	1			10			7.5
Vale of White Horse	E07000180	Lower tier local authority	19/03/2020	2			9			6.7
Vale of White Horse	E07000180	Lower tier local authority	18/03/2020	1			7			5.2
Vale of White Horse	E07000180	Lower tier local authority	17/03/2020	1			6			4.5
Vale of White Horse	E07000180	Lower tier local authority	16/03/2020	1			5			3.7
Vale of White Horse	E07000180	Lower tier local authority	13/03/2020	1			4			3

Reported Cases up to 18 May 2020

Area name	Area code	Area type	Specimen date	Daily lab-confirmed cases	Previously reported daily cases	Change in daily cases	Cumulative lab-confirmed cases	Previously reported cumulative cases	Change in cumulative cases	Cumulative lab-confirmed cases rate
Vale of White Horse	E07000180	Lower tier local authority	11/03/2020	1			3			2.2
Vale of White Horse	E07000180	Lower tier local authority	06/03/2020	2			2			1.5
Wakefield	E08000036	Lower tier local authority	18/05/2020	8			707			204.9
Wakefield	E08000036	Lower tier local authority	17/05/2020	10			699			202.6
Wakefield	E08000036	Lower tier local authority	16/05/2020	8			689			199.7
Wakefield	E08000036	Lower tier local authority	15/05/2020	11			681			197.4
Wakefield	E08000036	Lower tier local authority	14/05/2020	12			670			194.2
Wakefield	E08000036	Lower tier local authority	13/05/2020	4			658			190.7
Wakefield	E08000036	Lower tier local authority	12/05/2020	12			654			189.5
Wakefield	E08000036	Lower tier local authority	11/05/2020	10			642			186.1
Wakefield	E08000036	Lower tier local authority	10/05/2020	6			632			183.2
Wakefield	E08000036	Lower tier local authority	09/05/2020	7			626			181.4
Wakefield	E08000036	Lower tier local authority	08/05/2020	9			619			179.4
Wakefield	E08000036	Lower tier local authority	07/05/2020	15			610			176.8
Wakefield	E08000036	Lower tier local authority	06/05/2020	5			595			172.4
Wakefield	E08000036	Lower tier local authority	05/05/2020	16			590			171
Wakefield	E08000036	Lower tier local authority	04/05/2020	5			574			166.4
Wakefield	E08000036	Lower tier local authority	03/05/2020	7			569			164.9
Wakefield	E08000036	Lower tier local authority	02/05/2020	9			562			162.9
Wakefield	E08000036	Lower tier local authority	01/05/2020	10			553			160.3
Wakefield	E08000036	Lower tier local authority	30/04/2020	18			543			157.4
Wakefield	E08000036	Lower tier local authority	29/04/2020	6			525			152.2
Wakefield	E08000036	Lower tier local authority	28/04/2020	10			519			150.4
Wakefield	E08000036	Lower tier local authority	27/04/2020	15			509			147.5
Wakefield	E08000036	Lower tier local authority	26/04/2020	11			494			143.2
Wakefield	E08000036	Lower tier local authority	25/04/2020	6			483			140
Wakefield	E08000036	Lower tier local authority	24/04/2020	8			477			138.2
Wakefield	E08000036	Lower tier local authority	23/04/2020	7			469			135.9
Wakefield	E08000036	Lower tier local authority	22/04/2020	16			462			133.9
Wakefield	E08000036	Lower tier local authority	21/04/2020	9			446			129.3
Wakefield	E08000036	Lower tier local authority	20/04/2020	12			437			126.7
Wakefield	E08000036	Lower tier local authority	19/04/2020	7			425			123.2
Wakefield	E08000036	Lower tier local authority	18/04/2020	13			418			121.1
Wakefield	E08000036	Lower tier local authority	17/04/2020	12			405			117.4
Wakefield	E08000036	Lower tier local authority	16/04/2020	11			393			113.9
Wakefield	E08000036	Lower tier local authority	15/04/2020	19			382			110.7
Wakefield	E08000036	Lower tier local authority	14/04/2020	15			363			105.2
Wakefield	E08000036	Lower tier local authority	13/04/2020	15			348			100.9
Wakefield	E08000036	Lower tier local authority	12/04/2020	18			333			96.5
Wakefield	E08000036	Lower tier local authority	11/04/2020	8			315			91.3
Wakefield	E08000036	Lower tier local authority	10/04/2020	14			307			89
Wakefield	E08000036	Lower tier local authority	09/04/2020	13			293			84.9
Wakefield	E08000036	Lower tier local authority	08/04/2020	25			280			81.2
Wakefield	E08000036	Lower tier local authority	07/04/2020	23			255			73.9
Wakefield	E08000036	Lower tier local authority	06/04/2020	24			232			67.2
Wakefield	E08000036	Lower tier local authority	05/04/2020	20			208			60.3
Wakefield	E08000036	Lower tier local authority	04/04/2020	11			188			54.5
Wakefield	E08000036	Lower tier local authority	03/04/2020	28			177			51.3
Wakefield	E08000036	Lower tier local authority	02/04/2020	17			149			43.2
Wakefield	E08000036	Lower tier local authority	01/04/2020	17			132			38.3
Wakefield	E08000036	Lower tier local authority	31/03/2020	16			115			33.3
Wakefield	E08000036	Lower tier local authority	30/03/2020	11			99			28.7
Wakefield	E08000036	Lower tier local authority	29/03/2020	11			88			25.5

Reported Cases up to 18 May 2020

Area name	Area code	Area type	Specimen date	Daily lab-confirmed cases	Previously reported daily cases	Change in daily cases	Cumulative lab-confirmed cases	Previously reported cumulative cases	Change in cumulative cases	Cumulative lab-confirmed cases rate
Wakefield	E08000036	Lower tier local authority	28/03/2020	13			77			22.3
Wakefield	E08000036	Lower tier local authority	27/03/2020	7			64			18.5
Wakefield	E08000036	Lower tier local authority	26/03/2020	13			57			16.5
Wakefield	E08000036	Lower tier local authority	25/03/2020	11			44			12.8
Wakefield	E08000036	Lower tier local authority	24/03/2020	7			33			9.6
Wakefield	E08000036	Lower tier local authority	23/03/2020	7			26			7.5
Wakefield	E08000036	Lower tier local authority	22/03/2020	5			19			5.5
Wakefield	E08000036	Lower tier local authority	21/03/2020	2			14			4.1
Wakefield	E08000036	Lower tier local authority	20/03/2020	2			12			3.5
Wakefield	E08000036	Lower tier local authority	19/03/2020	1			10			2.9
Wakefield	E08000036	Lower tier local authority	18/03/2020	4			9			2.6
Wakefield	E08000036	Lower tier local authority	12/03/2020	4			5			1.4
Wakefield	E08000036	Lower tier local authority	11/03/2020	1			1			0.3
Walsall	E08000030	Lower tier local authority	18/05/2020	0			1098			387.5
Walsall	E08000030	Lower tier local authority	17/05/2020	3			1098			387.5
Walsall	E08000030	Lower tier local authority	16/05/2020	2			1095			386.4
Walsall	E08000030	Lower tier local authority	15/05/2020	7			1093			385.7
Walsall	E08000030	Lower tier local authority	14/05/2020	2			1086			383.2
Walsall	E08000030	Lower tier local authority	13/05/2020	4			1084			382.5
Walsall	E08000030	Lower tier local authority	12/05/2020	8			1080			381.1
Walsall	E08000030	Lower tier local authority	11/05/2020	3			1072			378.3
Walsall	E08000030	Lower tier local authority	10/05/2020	3			1069			377.2
Walsall	E08000030	Lower tier local authority	09/05/2020	2			1066			376.2
Walsall	E08000030	Lower tier local authority	08/05/2020	7			1064			375.5
Walsall	E08000030	Lower tier local authority	07/05/2020	3			1057			373
Walsall	E08000030	Lower tier local authority	06/05/2020	4			1054			371.9
Walsall	E08000030	Lower tier local authority	05/05/2020	14			1050			370.5
Walsall	E08000030	Lower tier local authority	04/05/2020	3			1036			365.6
Walsall	E08000030	Lower tier local authority	03/05/2020	4			1033			364.5
Walsall	E08000030	Lower tier local authority	01/05/2020	23			1029			363.1
Walsall	E08000030	Lower tier local authority	30/04/2020	21			1006			355
Walsall	E08000030	Lower tier local authority	29/04/2020	10			985			347.6
Walsall	E08000030	Lower tier local authority	28/04/2020	28			975			344.1
Walsall	E08000030	Lower tier local authority	27/04/2020	26			947			334.2
Walsall	E08000030	Lower tier local authority	26/04/2020	17			921			325
Walsall	E08000030	Lower tier local authority	25/04/2020	22			904			319
Walsall	E08000030	Lower tier local authority	24/04/2020	45			882			311.2
Walsall	E08000030	Lower tier local authority	23/04/2020	17			837			295.4
Walsall	E08000030	Lower tier local authority	22/04/2020	20			820			289.4
Walsall	E08000030	Lower tier local authority	21/04/2020	37			800			282.3
Walsall	E08000030	Lower tier local authority	20/04/2020	35			763			269.3
Walsall	E08000030	Lower tier local authority	19/04/2020	10			728			256.9
Walsall	E08000030	Lower tier local authority	18/04/2020	12			718			253.4
Walsall	E08000030	Lower tier local authority	17/04/2020	34			706			249.1
Walsall	E08000030	Lower tier local authority	16/04/2020	23			672			237.1
Walsall	E08000030	Lower tier local authority	15/04/2020	19			649			229
Walsall	E08000030	Lower tier local authority	14/04/2020	22			630			222.3
Walsall	E08000030	Lower tier local authority	13/04/2020	22			608			214.6
Walsall	E08000030	Lower tier local authority	12/04/2020	13			586			206.8
Walsall	E08000030	Lower tier local authority	11/04/2020	9			573			202.2
Walsall	E08000030	Lower tier local authority	10/04/2020	21			564			199
Walsall	E08000030	Lower tier local authority	09/04/2020	32			543			191.6
Walsall	E08000030	Lower tier local authority	08/04/2020	19			511			180.3

Reported Cases up to 18 May 2020

Area name	Area code	Area type	Specimen date	Daily lab-confirmed cases	Previously reported daily cases	Change in daily cases	Cumulative lab-confirmed cases	Previously reported cumulative cases	Change in cumulative cases	Cumulative lab-confirmed cases rate
Walsall	E08000030	Lower tier local authority	07/04/2020	33			492			173.6
Walsall	E08000030	Lower tier local authority	06/04/2020	33			459			162
Walsall	E08000030	Lower tier local authority	05/04/2020	17			426			150.3
Walsall	E08000030	Lower tier local authority	04/04/2020	26			409			144.3
Walsall	E08000030	Lower tier local authority	03/04/2020	27			383			135.2
Walsall	E08000030	Lower tier local authority	02/04/2020	48			356			125.6
Walsall	E08000030	Lower tier local authority	01/04/2020	36			308			108.7
Walsall	E08000030	Lower tier local authority	31/03/2020	30			272			96
Walsall	E08000030	Lower tier local authority	30/03/2020	27			242			85.4
Walsall	E08000030	Lower tier local authority	29/03/2020	21			215			75.9
Walsall	E08000030	Lower tier local authority	28/03/2020	32			194			68.5
Walsall	E08000030	Lower tier local authority	27/03/2020	21			162			57.2
Walsall	E08000030	Lower tier local authority	26/03/2020	19			141			49.8
Walsall	E08000030	Lower tier local authority	25/03/2020	16			122			43.1
Walsall	E08000030	Lower tier local authority	24/03/2020	16			106			37.4
Walsall	E08000030	Lower tier local authority	23/03/2020	19			90			31.8
Walsall	E08000030	Lower tier local authority	22/03/2020	10			71			25.1
Walsall	E08000030	Lower tier local authority	21/03/2020	12			61			21.5
Walsall	E08000030	Lower tier local authority	20/03/2020	9			49			17.3
Walsall	E08000030	Lower tier local authority	19/03/2020	8			40			14.1
Walsall	E08000030	Lower tier local authority	18/03/2020	5			32			11.3
Walsall	E08000030	Lower tier local authority	17/03/2020	4			27			9.5
Walsall	E08000030	Lower tier local authority	16/03/2020	1			23			8.1
Walsall	E08000030	Lower tier local authority	15/03/2020	4			22			7.8
Walsall	E08000030	Lower tier local authority	14/03/2020	2			18			6.4
Walsall	E08000030	Lower tier local authority	13/03/2020	2			16			5.6
Walsall	E08000030	Lower tier local authority	12/03/2020	7			14			4.9
Walsall	E08000030	Lower tier local authority	11/03/2020	5			7			2.5
Walsall	E08000030	Lower tier local authority	10/03/2020	1			2			0.7
Walsall	E08000030	Lower tier local authority	01/03/2020	1			1			0.4
Waltham Forest	E09000031	Lower tier local authority	18/05/2020	0			755			272.9
Waltham Forest	E09000031	Lower tier local authority	17/05/2020	1			755			272.9
Waltham Forest	E09000031	Lower tier local authority	16/05/2020	1			754			272.5
Waltham Forest	E09000031	Lower tier local authority	13/05/2020	2			753			272.1
Waltham Forest	E09000031	Lower tier local authority	12/05/2020	1			751			271.4
Waltham Forest	E09000031	Lower tier local authority	10/05/2020	1			750			271.1
Waltham Forest	E09000031	Lower tier local authority	09/05/2020	5			749			270.7
Waltham Forest	E09000031	Lower tier local authority	07/05/2020	3			744			268.9
Waltham Forest	E09000031	Lower tier local authority	06/05/2020	3			741			267.8
Waltham Forest	E09000031	Lower tier local authority	05/05/2020	3			738			266.7
Waltham Forest	E09000031	Lower tier local authority	04/05/2020	8			735			265.6
Waltham Forest	E09000031	Lower tier local authority	01/05/2020	4			727			262.7
Waltham Forest	E09000031	Lower tier local authority	30/04/2020	6			723			261.3
Waltham Forest	E09000031	Lower tier local authority	29/04/2020	2			717			259.1
Waltham Forest	E09000031	Lower tier local authority	28/04/2020	2			715			258.4
Waltham Forest	E09000031	Lower tier local authority	27/04/2020	6			713			257.7
Waltham Forest	E09000031	Lower tier local authority	26/04/2020	3			707			255.5
Waltham Forest	E09000031	Lower tier local authority	25/04/2020	7			704			254.4
Waltham Forest	E09000031	Lower tier local authority	24/04/2020	9			697			251.9
Waltham Forest	E09000031	Lower tier local authority	23/04/2020	6			688			248.6
Waltham Forest	E09000031	Lower tier local authority	22/04/2020	7			682			246.5
Waltham Forest	E09000031	Lower tier local authority	21/04/2020	7			675			243.9
Waltham Forest	E09000031	Lower tier local authority	20/04/2020	13			668			241.4

Reported Cases up to 18 May 2020

Area name	Area code	Area type	Specimen date	Daily lab-confirmed cases	Previously reported daily cases	Change in daily cases	Cumulative lab-confirmed cases	Previously reported cumulative cases	Change in cumulative cases	Cumulative lab-confirmed cases rate
Waltham Forest	E09000031	Lower tier local authority	19/04/2020	11			655			236.7
Waltham Forest	E09000031	Lower tier local authority	18/04/2020	13			644			232.7
Waltham Forest	E09000031	Lower tier local authority	17/04/2020	6			631			228
Waltham Forest	E09000031	Lower tier local authority	16/04/2020	7			625			225.9
Waltham Forest	E09000031	Lower tier local authority	15/04/2020	25			618			223.3
Waltham Forest	E09000031	Lower tier local authority	14/04/2020	16			593			214.3
Waltham Forest	E09000031	Lower tier local authority	13/04/2020	19			577			208.5
Waltham Forest	E09000031	Lower tier local authority	12/04/2020	18			558			201.7
Waltham Forest	E09000031	Lower tier local authority	11/04/2020	15			540			195.2
Waltham Forest	E09000031	Lower tier local authority	10/04/2020	16			525			189.7
Waltham Forest	E09000031	Lower tier local authority	09/04/2020	24			509			184
Waltham Forest	E09000031	Lower tier local authority	08/04/2020	21			485			175.3
Waltham Forest	E09000031	Lower tier local authority	07/04/2020	20			464			167.7
Waltham Forest	E09000031	Lower tier local authority	06/04/2020	25			444			160.5
Waltham Forest	E09000031	Lower tier local authority	05/04/2020	26			419			151.4
Waltham Forest	E09000031	Lower tier local authority	04/04/2020	21			393			142
Waltham Forest	E09000031	Lower tier local authority	03/04/2020	30			372			134.4
Waltham Forest	E09000031	Lower tier local authority	02/04/2020	27			342			123.6
Waltham Forest	E09000031	Lower tier local authority	01/04/2020	25			315			113.8
Waltham Forest	E09000031	Lower tier local authority	31/03/2020	36			290			104.8
Waltham Forest	E09000031	Lower tier local authority	30/03/2020	23			254			91.8
Waltham Forest	E09000031	Lower tier local authority	29/03/2020	24			231			83.5
Waltham Forest	E09000031	Lower tier local authority	28/03/2020	21			207			74.8
Waltham Forest	E09000031	Lower tier local authority	27/03/2020	27			186			67.2
Waltham Forest	E09000031	Lower tier local authority	26/03/2020	34			159			57.5
Waltham Forest	E09000031	Lower tier local authority	25/03/2020	24			125			45.2
Waltham Forest	E09000031	Lower tier local authority	24/03/2020	11			101			36.5
Waltham Forest	E09000031	Lower tier local authority	23/03/2020	21			90			32.5
Waltham Forest	E09000031	Lower tier local authority	22/03/2020	2			69			24.9
Waltham Forest	E09000031	Lower tier local authority	21/03/2020	12			67			24.2
Waltham Forest	E09000031	Lower tier local authority	20/03/2020	13			55			19.9
Waltham Forest	E09000031	Lower tier local authority	19/03/2020	9			42			15.2
Waltham Forest	E09000031	Lower tier local authority	18/03/2020	11			33			11.9
Waltham Forest	E09000031	Lower tier local authority	17/03/2020	5			22			8
Waltham Forest	E09000031	Lower tier local authority	16/03/2020	2			17			6.1
Waltham Forest	E09000031	Lower tier local authority	15/03/2020	4			15			5.4
Waltham Forest	E09000031	Lower tier local authority	14/03/2020	3			11			4
Waltham Forest	E09000031	Lower tier local authority	13/03/2020	2			8			2.9
Waltham Forest	E09000031	Lower tier local authority	12/03/2020	1			6			2.2
Waltham Forest	E09000031	Lower tier local authority	11/03/2020	2			5			1.8
Waltham Forest	E09000031	Lower tier local authority	09/03/2020	1			3			1.1
Waltham Forest	E09000031	Lower tier local authority	06/03/2020	1			2			0.7
Waltham Forest	E09000031	Lower tier local authority	05/03/2020	1			1			0.4
Wandsworth	E09000032	Lower tier local authority	18/05/2020	0			986			302
Wandsworth	E09000032	Lower tier local authority	15/05/2020	3			986			302
Wandsworth	E09000032	Lower tier local authority	14/05/2020	3			983			301.1
Wandsworth	E09000032	Lower tier local authority	13/05/2020	2			980			300.2
Wandsworth	E09000032	Lower tier local authority	12/05/2020	5			978			299.6
Wandsworth	E09000032	Lower tier local authority	11/05/2020	1			973			298
Wandsworth	E09000032	Lower tier local authority	10/05/2020	4			972			297.7
Wandsworth	E09000032	Lower tier local authority	09/05/2020	3			968			296.5
Wandsworth	E09000032	Lower tier local authority	08/05/2020	1			965			295.6
Wandsworth	E09000032	Lower tier local authority	07/05/2020	7			964			295.3

Reported Cases up to 18 May 2020

Area name	Area code	Area type	Specimen date	Daily lab-confirmed cases	Previously reported daily cases	Change in daily cases	Cumulative lab-confirmed cases	Previously reported cumulative cases	Change in cumulative cases	Cumulative lab-confirmed cases rate
Wandsworth	E09000032	Lower tier local authority	05/05/2020	3			957			293.1
Wandsworth	E09000032	Lower tier local authority	04/05/2020	3			954			292.2
Wandsworth	E09000032	Lower tier local authority	03/05/2020	2			951			291.3
Wandsworth	E09000032	Lower tier local authority	02/05/2020	3			949			290.7
Wandsworth	E09000032	Lower tier local authority	01/05/2020	7			946			289.8
Wandsworth	E09000032	Lower tier local authority	30/04/2020	10			939			287.6
Wandsworth	E09000032	Lower tier local authority	29/04/2020	8			929			284.6
Wandsworth	E09000032	Lower tier local authority	28/04/2020	7			921			282.1
Wandsworth	E09000032	Lower tier local authority	27/04/2020	6			914			280
Wandsworth	E09000032	Lower tier local authority	26/04/2020	4			908			278.1
Wandsworth	E09000032	Lower tier local authority	25/04/2020	6			904			276.9
Wandsworth	E09000032	Lower tier local authority	24/04/2020	5			898			275.1
Wandsworth	E09000032	Lower tier local authority	23/04/2020	6			893			273.5
Wandsworth	E09000032	Lower tier local authority	22/04/2020	4			887			271.7
Wandsworth	E09000032	Lower tier local authority	21/04/2020	6			883			270.5
Wandsworth	E09000032	Lower tier local authority	20/04/2020	9			877			268.6
Wandsworth	E09000032	Lower tier local authority	19/04/2020	4			868			265.9
Wandsworth	E09000032	Lower tier local authority	18/04/2020	11			864			264.6
Wandsworth	E09000032	Lower tier local authority	17/04/2020	18			853			261.3
Wandsworth	E09000032	Lower tier local authority	16/04/2020	20			835			255.8
Wandsworth	E09000032	Lower tier local authority	15/04/2020	18			815			249.6
Wandsworth	E09000032	Lower tier local authority	14/04/2020	19			797			244.1
Wandsworth	E09000032	Lower tier local authority	13/04/2020	14			778			238.3
Wandsworth	E09000032	Lower tier local authority	12/04/2020	6			764			234
Wandsworth	E09000032	Lower tier local authority	11/04/2020	14			758			232.2
Wandsworth	E09000032	Lower tier local authority	10/04/2020	30			744			227.9
Wandsworth	E09000032	Lower tier local authority	09/04/2020	24			714			218.7
Wandsworth	E09000032	Lower tier local authority	08/04/2020	25			690			211.3
Wandsworth	E09000032	Lower tier local authority	07/04/2020	26			665			203.7
Wandsworth	E09000032	Lower tier local authority	06/04/2020	34			639			195.7
Wandsworth	E09000032	Lower tier local authority	05/04/2020	17			605			185.3
Wandsworth	E09000032	Lower tier local authority	04/04/2020	26			588			180.1
Wandsworth	E09000032	Lower tier local authority	03/04/2020	28			562			172.1
Wandsworth	E09000032	Lower tier local authority	02/04/2020	38			534			163.6
Wandsworth	E09000032	Lower tier local authority	01/04/2020	38			496			151.9
Wandsworth	E09000032	Lower tier local authority	31/03/2020	41			458			140.3
Wandsworth	E09000032	Lower tier local authority	30/03/2020	27			417			127.7
Wandsworth	E09000032	Lower tier local authority	29/03/2020	23			390			119.5
Wandsworth	E09000032	Lower tier local authority	28/03/2020	20			367			112.4
Wandsworth	E09000032	Lower tier local authority	27/03/2020	30			347			106.3
Wandsworth	E09000032	Lower tier local authority	26/03/2020	33			317			97.1
Wandsworth	E09000032	Lower tier local authority	25/03/2020	44			284			87
Wandsworth	E09000032	Lower tier local authority	24/03/2020	28			240			73.5
Wandsworth	E09000032	Lower tier local authority	23/03/2020	27			212			64.9
Wandsworth	E09000032	Lower tier local authority	22/03/2020	16			185			56.7
Wandsworth	E09000032	Lower tier local authority	21/03/2020	16			169			51.8
Wandsworth	E09000032	Lower tier local authority	20/03/2020	23			153			46.9
Wandsworth	E09000032	Lower tier local authority	19/03/2020	17			130			39.8
Wandsworth	E09000032	Lower tier local authority	18/03/2020	15			113			34.6
Wandsworth	E09000032	Lower tier local authority	17/03/2020	20			98			30
Wandsworth	E09000032	Lower tier local authority	16/03/2020	13			78			23.9
Wandsworth	E09000032	Lower tier local authority	15/03/2020	12			65			19.9
Wandsworth	E09000032	Lower tier local authority	14/03/2020	11			53			16.2

Reported Cases up to 18 May 2020

Area name	Area code	Area type	Specimen date	Daily lab-confirmed cases	Previously reported daily cases	Change in daily cases	Cumulative lab-confirmed cases	Previously reported cumulative cases	Change in cumulative cases	Cumulative lab-confirmed cases rate
Wandsworth	E09000032	Lower tier local authority	13/03/2020	4			42			12.9
Wandsworth	E09000032	Lower tier local authority	12/03/2020	12			38			11.6
Wandsworth	E09000032	Lower tier local authority	11/03/2020	10			26			8
Wandsworth	E09000032	Lower tier local authority	10/03/2020	9			16			4.9
Wandsworth	E09000032	Lower tier local authority	09/03/2020	2			7			2.1
Wandsworth	E09000032	Lower tier local authority	08/03/2020	2			5			1.5
Wandsworth	E09000032	Lower tier local authority	03/03/2020	1			3			0.9
Wandsworth	E09000032	Lower tier local authority	02/03/2020	1			2			0.6
Wandsworth	E09000032	Lower tier local authority	01/03/2020	1			1			0.3
Warrington	E06000007	Lower tier local authority	18/05/2020	0			732			349.3
Warrington	E06000007	Lower tier local authority	16/05/2020	9			732			349.3
Warrington	E06000007	Lower tier local authority	15/05/2020	3			723			345
Warrington	E06000007	Lower tier local authority	14/05/2020	9			720			343.6
Warrington	E06000007	Lower tier local authority	13/05/2020	9			711			339.3
Warrington	E06000007	Lower tier local authority	12/05/2020	9			702			335
Warrington	E06000007	Lower tier local authority	11/05/2020	4			693			330.7
Warrington	E06000007	Lower tier local authority	10/05/2020	3			689			328.8
Warrington	E06000007	Lower tier local authority	09/05/2020	5			686			327.4
Warrington	E06000007	Lower tier local authority	08/05/2020	1			681			325
Warrington	E06000007	Lower tier local authority	07/05/2020	4			680			324.5
Warrington	E06000007	Lower tier local authority	06/05/2020	10			676			322.6
Warrington	E06000007	Lower tier local authority	05/05/2020	3			666			317.8
Warrington	E06000007	Lower tier local authority	04/05/2020	10			663			316.4
Warrington	E06000007	Lower tier local authority	03/05/2020	3			653			311.6
Warrington	E06000007	Lower tier local authority	02/05/2020	5			650			310.2
Warrington	E06000007	Lower tier local authority	01/05/2020	7			645			307.8
Warrington	E06000007	Lower tier local authority	30/04/2020	17			638			304.5
Warrington	E06000007	Lower tier local authority	29/04/2020	11			621			296.4
Warrington	E06000007	Lower tier local authority	28/04/2020	16			610			291.1
Warrington	E06000007	Lower tier local authority	27/04/2020	15			594			283.5
Warrington	E06000007	Lower tier local authority	26/04/2020	7			579			276.3
Warrington	E06000007	Lower tier local authority	25/04/2020	10			572			273
Warrington	E06000007	Lower tier local authority	24/04/2020	8			562			268.2
Warrington	E06000007	Lower tier local authority	23/04/2020	23			554			264.4
Warrington	E06000007	Lower tier local authority	22/04/2020	13			531			253.4
Warrington	E06000007	Lower tier local authority	21/04/2020	24			518			247.2
Warrington	E06000007	Lower tier local authority	20/04/2020	20			494			235.7
Warrington	E06000007	Lower tier local authority	19/04/2020	7			474			226.2
Warrington	E06000007	Lower tier local authority	18/04/2020	11			467			222.9
Warrington	E06000007	Lower tier local authority	17/04/2020	13			456			217.6
Warrington	E06000007	Lower tier local authority	16/04/2020	26			443			211.4
Warrington	E06000007	Lower tier local authority	15/04/2020	13			417			199
Warrington	E06000007	Lower tier local authority	14/04/2020	29			404			192.8
Warrington	E06000007	Lower tier local authority	13/04/2020	17			375			179
Warrington	E06000007	Lower tier local authority	12/04/2020	7			358			170.8
Warrington	E06000007	Lower tier local authority	11/04/2020	16			351			167.5
Warrington	E06000007	Lower tier local authority	10/04/2020	28			335			159.9
Warrington	E06000007	Lower tier local authority	09/04/2020	22			307			146.5
Warrington	E06000007	Lower tier local authority	08/04/2020	38			285			136
Warrington	E06000007	Lower tier local authority	07/04/2020	31			247			117.9
Warrington	E06000007	Lower tier local authority	06/04/2020	32			216			103.1
Warrington	E06000007	Lower tier local authority	05/04/2020	23			184			87.8
Warrington	E06000007	Lower tier local authority	04/04/2020	16			161			76.8

Reported Cases up to 18 May 2020

Area name	Area code	Area type	Specimen date	Daily lab-confirmed cases	Previously reported daily cases	Change in daily cases	Cumulative lab-confirmed cases	Previously reported cumulative cases	Change in cumulative cases	Cumulative lab-confirmed cases rate
Warrington	E06000007	Lower tier local authority	03/04/2020	16			145			69.2
Warrington	E06000007	Lower tier local authority	02/04/2020	25			129			61.6
Warrington	E06000007	Lower tier local authority	01/04/2020	17			104			49.6
Warrington	E06000007	Lower tier local authority	31/03/2020	19			87			41.5
Warrington	E06000007	Lower tier local authority	30/03/2020	18			68			32.5
Warrington	E06000007	Lower tier local authority	29/03/2020	10			50			23.9
Warrington	E06000007	Lower tier local authority	28/03/2020	8			40			19.1
Warrington	E06000007	Lower tier local authority	27/03/2020	10			32			15.3
Warrington	E06000007	Lower tier local authority	26/03/2020	3			22			10.5
Warrington	E06000007	Lower tier local authority	25/03/2020	1			19			9.1
Warrington	E06000007	Lower tier local authority	24/03/2020	3			18			8.6
Warrington	E06000007	Lower tier local authority	23/03/2020	5			15			7.2
Warrington	E06000007	Lower tier local authority	22/03/2020	2			10			4.8
Warrington	E06000007	Lower tier local authority	21/03/2020	1			8			3.8
Warrington	E06000007	Lower tier local authority	20/03/2020	1			7			3.3
Warrington	E06000007	Lower tier local authority	19/03/2020	2			6			2.9
Warrington	E06000007	Lower tier local authority	15/03/2020	1			4			1.9
Warrington	E06000007	Lower tier local authority	12/03/2020	2			3			1.4
Warrington	E06000007	Lower tier local authority	09/03/2020	1			1			0.5
Warwick	E07000222	Lower tier local authority	18/05/2020	0			283			198.6
Warwick	E07000222	Lower tier local authority	15/05/2020	2			283			198.6
Warwick	E07000222	Lower tier local authority	14/05/2020	2			281			197.2
Warwick	E07000222	Lower tier local authority	13/05/2020	1			279			195.8
Warwick	E07000222	Lower tier local authority	12/05/2020	1			278			195.1
Warwick	E07000222	Lower tier local authority	11/05/2020	2			277			194.4
Warwick	E07000222	Lower tier local authority	10/05/2020	5			275			193
Warwick	E07000222	Lower tier local authority	09/05/2020	2			270			189.5
Warwick	E07000222	Lower tier local authority	08/05/2020	1			268			188.1
Warwick	E07000222	Lower tier local authority	07/05/2020	2			267			187.4
Warwick	E07000222	Lower tier local authority	06/05/2020	3			265			186
Warwick	E07000222	Lower tier local authority	05/05/2020	4			262			183.9
Warwick	E07000222	Lower tier local authority	04/05/2020	3			258			181.1
Warwick	E07000222	Lower tier local authority	03/05/2020	1			255			179
Warwick	E07000222	Lower tier local authority	02/05/2020	4			254			178.3
Warwick	E07000222	Lower tier local authority	01/05/2020	2			250			175.5
Warwick	E07000222	Lower tier local authority	30/04/2020	3			248			174.1
Warwick	E07000222	Lower tier local authority	29/04/2020	5			245			171.9
Warwick	E07000222	Lower tier local authority	28/04/2020	3			240			168.4
Warwick	E07000222	Lower tier local authority	27/04/2020	3			237			166.3
Warwick	E07000222	Lower tier local authority	26/04/2020	2			234			164.2
Warwick	E07000222	Lower tier local authority	25/04/2020	6			232			162.8
Warwick	E07000222	Lower tier local authority	24/04/2020	4			226			158.6
Warwick	E07000222	Lower tier local authority	23/04/2020	4			222			155.8
Warwick	E07000222	Lower tier local authority	22/04/2020	8			218			153
Warwick	E07000222	Lower tier local authority	21/04/2020	7			210			147.4
Warwick	E07000222	Lower tier local authority	20/04/2020	6			203			142.5
Warwick	E07000222	Lower tier local authority	19/04/2020	5			197			138.3
Warwick	E07000222	Lower tier local authority	18/04/2020	7			192			134.8
Warwick	E07000222	Lower tier local authority	17/04/2020	4			185			129.8
Warwick	E07000222	Lower tier local authority	16/04/2020	7			181			127
Warwick	E07000222	Lower tier local authority	15/04/2020	5			174			122.1
Warwick	E07000222	Lower tier local authority	14/04/2020	3			169			118.6
Warwick	E07000222	Lower tier local authority	13/04/2020	7			166			116.5

Reported Cases up to 18 May 2020

Area name	Area code	Area type	Specimen date	Daily lab-confirmed cases	Previously reported daily cases	Change in daily cases	Cumulative lab-confirmed cases	Previously reported cumulative cases	Change in cumulative cases	Cumulative lab-confirmed cases rate
Warwick	E07000222	Lower tier local authority	12/04/2020	4			159			111.6
Warwick	E07000222	Lower tier local authority	11/04/2020	8			155			108.8
Warwick	E07000222	Lower tier local authority	10/04/2020	10			147			103.2
Warwick	E07000222	Lower tier local authority	09/04/2020	9			137			96.2
Warwick	E07000222	Lower tier local authority	08/04/2020	8			128			89.8
Warwick	E07000222	Lower tier local authority	07/04/2020	8			120			84.2
Warwick	E07000222	Lower tier local authority	06/04/2020	7			112			78.6
Warwick	E07000222	Lower tier local authority	05/04/2020	6			105			73.7
Warwick	E07000222	Lower tier local authority	04/04/2020	5			99			69.5
Warwick	E07000222	Lower tier local authority	03/04/2020	7			94			66
Warwick	E07000222	Lower tier local authority	02/04/2020	15			87			61.1
Warwick	E07000222	Lower tier local authority	01/04/2020	11			72			50.5
Warwick	E07000222	Lower tier local authority	31/03/2020	5			61			42.8
Warwick	E07000222	Lower tier local authority	30/03/2020	12			56			39.3
Warwick	E07000222	Lower tier local authority	29/03/2020	9			44			30.9
Warwick	E07000222	Lower tier local authority	28/03/2020	6			35			24.6
Warwick	E07000222	Lower tier local authority	27/03/2020	2			29			20.4
Warwick	E07000222	Lower tier local authority	26/03/2020	8			27			18.9
Warwick	E07000222	Lower tier local authority	25/03/2020	2			19			13.3
Warwick	E07000222	Lower tier local authority	24/03/2020	2			17			11.9
Warwick	E07000222	Lower tier local authority	23/03/2020	4			15			10.5
Warwick	E07000222	Lower tier local authority	22/03/2020	2			11			7.7
Warwick	E07000222	Lower tier local authority	20/03/2020	2			9			6.3
Warwick	E07000222	Lower tier local authority	19/03/2020	2			7			4.9
Warwick	E07000222	Lower tier local authority	18/03/2020	3			5			3.5
Warwick	E07000222	Lower tier local authority	16/03/2020	2			2			1.4
Watford	E07000103	Lower tier local authority	18/05/2020	0			383			395.8
Watford	E07000103	Lower tier local authority	16/05/2020	1			383			395.8
Watford	E07000103	Lower tier local authority	14/05/2020	1			382			394.8
Watford	E07000103	Lower tier local authority	13/05/2020	2			381			393.7
Watford	E07000103	Lower tier local authority	12/05/2020	4			379			391.7
Watford	E07000103	Lower tier local authority	11/05/2020	4			375			387.5
Watford	E07000103	Lower tier local authority	09/05/2020	5			371			383.4
Watford	E07000103	Lower tier local authority	08/05/2020	2			366			378.2
Watford	E07000103	Lower tier local authority	07/05/2020	4			364			376.2
Watford	E07000103	Lower tier local authority	06/05/2020	7			360			372
Watford	E07000103	Lower tier local authority	05/05/2020	1			353			364.8
Watford	E07000103	Lower tier local authority	04/05/2020	5			352			363.8
Watford	E07000103	Lower tier local authority	03/05/2020	2			347			358.6
Watford	E07000103	Lower tier local authority	02/05/2020	2			345			356.5
Watford	E07000103	Lower tier local authority	01/05/2020	7			343			354.5
Watford	E07000103	Lower tier local authority	30/04/2020	7			336			347.2
Watford	E07000103	Lower tier local authority	29/04/2020	8			329			340
Watford	E07000103	Lower tier local authority	28/04/2020	10			321			331.7
Watford	E07000103	Lower tier local authority	27/04/2020	7			311			321.4
Watford	E07000103	Lower tier local authority	26/04/2020	1			304			314.2
Watford	E07000103	Lower tier local authority	25/04/2020	4			303			313.1
Watford	E07000103	Lower tier local authority	24/04/2020	6			299			309
Watford	E07000103	Lower tier local authority	23/04/2020	8			293			302.8
Watford	E07000103	Lower tier local authority	22/04/2020	10			285			294.5
Watford	E07000103	Lower tier local authority	21/04/2020	6			275			284.2
Watford	E07000103	Lower tier local authority	20/04/2020	9			269			278
Watford	E07000103	Lower tier local authority	19/04/2020	6			260			268.7

Reported Cases up to 18 May 2020

Area name	Area code	Area type	Specimen date	Daily lab-confirmed cases	Previously reported daily cases	Change in daily cases	Cumulative lab-confirmed cases	Previously reported cumulative cases	Change in cumulative cases	Cumulative lab-confirmed cases rate
Watford	E07000103	Lower tier local authority	18/04/2020	4			254			262.5
Watford	E07000103	Lower tier local authority	17/04/2020	8			250			258.4
Watford	E07000103	Lower tier local authority	16/04/2020	8			242			250.1
Watford	E07000103	Lower tier local authority	15/04/2020	5			234			241.8
Watford	E07000103	Lower tier local authority	14/04/2020	11			229			236.7
Watford	E07000103	Lower tier local authority	13/04/2020	6			218			225.3
Watford	E07000103	Lower tier local authority	12/04/2020	7			212			219.1
Watford	E07000103	Lower tier local authority	11/04/2020	7			205			211.8
Watford	E07000103	Lower tier local authority	10/04/2020	15			198			204.6
Watford	E07000103	Lower tier local authority	09/04/2020	10			183			189.1
Watford	E07000103	Lower tier local authority	08/04/2020	13			173			178.8
Watford	E07000103	Lower tier local authority	07/04/2020	6			160			165.3
Watford	E07000103	Lower tier local authority	06/04/2020	15			154			159.1
Watford	E07000103	Lower tier local authority	05/04/2020	9			139			143.6
Watford	E07000103	Lower tier local authority	04/04/2020	9			130			134.3
Watford	E07000103	Lower tier local authority	03/04/2020	7			121			125
Watford	E07000103	Lower tier local authority	02/04/2020	13			114			117.8
Watford	E07000103	Lower tier local authority	01/04/2020	17			101			104.4
Watford	E07000103	Lower tier local authority	31/03/2020	13			84			86.8
Watford	E07000103	Lower tier local authority	30/03/2020	9			71			73.4
Watford	E07000103	Lower tier local authority	29/03/2020	9			62			64.1
Watford	E07000103	Lower tier local authority	28/03/2020	6			53			54.8
Watford	E07000103	Lower tier local authority	27/03/2020	7			47			48.6
Watford	E07000103	Lower tier local authority	26/03/2020	5			40			41.3
Watford	E07000103	Lower tier local authority	25/03/2020	11			35			36.2
Watford	E07000103	Lower tier local authority	24/03/2020	10			24			24.8
Watford	E07000103	Lower tier local authority	23/03/2020	8			14			14.5
Watford	E07000103	Lower tier local authority	21/03/2020	3			6			6.2
Watford	E07000103	Lower tier local authority	18/03/2020	1			3			3.1
Watford	E07000103	Lower tier local authority	13/03/2020	1			2			2.1
Watford	E07000103	Lower tier local authority	08/03/2020	1			1			1
Waverley	E07000216	Lower tier local authority	18/05/2020	0			296			235.7
Waverley	E07000216	Lower tier local authority	16/05/2020	1			296			235.7
Waverley	E07000216	Lower tier local authority	13/05/2020	1			295			234.9
Waverley	E07000216	Lower tier local authority	12/05/2020	3			294			234.1
Waverley	E07000216	Lower tier local authority	11/05/2020	2			291			231.7
Waverley	E07000216	Lower tier local authority	08/05/2020	2			289			230.1
Waverley	E07000216	Lower tier local authority	07/05/2020	4			287			228.5
Waverley	E07000216	Lower tier local authority	06/05/2020	2			283			225.3
Waverley	E07000216	Lower tier local authority	05/05/2020	5			281			223.7
Waverley	E07000216	Lower tier local authority	04/05/2020	3			276			219.7
Waverley	E07000216	Lower tier local authority	03/05/2020	1			273			217.3
Waverley	E07000216	Lower tier local authority	02/05/2020	4			272			216.5
Waverley	E07000216	Lower tier local authority	01/05/2020	2			268			213.4
Waverley	E07000216	Lower tier local authority	30/04/2020	3			266			211.8
Waverley	E07000216	Lower tier local authority	29/04/2020	4			263			209.4
Waverley	E07000216	Lower tier local authority	28/04/2020	3			259			206.2
Waverley	E07000216	Lower tier local authority	27/04/2020	5			256			203.8
Waverley	E07000216	Lower tier local authority	26/04/2020	2			251			199.8
Waverley	E07000216	Lower tier local authority	25/04/2020	6			249			198.2
Waverley	E07000216	Lower tier local authority	24/04/2020	7			243			193.5
Waverley	E07000216	Lower tier local authority	23/04/2020	12			236			187.9
Waverley	E07000216	Lower tier local authority	22/04/2020	5			224			178.3

Reported Cases up to 18 May 2020

Area name	Area code	Area type	Specimen date	Daily lab-confirmed cases	Previously reported daily cases	Change in daily cases	Cumulative lab-confirmed cases	Previously reported cumulative cases	Change in cumulative cases	Cumulative lab-confirmed cases rate
Waverley	E07000216	Lower tier local authority	21/04/2020	14			219			174.3
Waverley	E07000216	Lower tier local authority	20/04/2020	10			205			163.2
Waverley	E07000216	Lower tier local authority	19/04/2020	4			195			155.2
Waverley	E07000216	Lower tier local authority	18/04/2020	4			191			152.1
Waverley	E07000216	Lower tier local authority	17/04/2020	6			187			148.9
Waverley	E07000216	Lower tier local authority	16/04/2020	10			181			144.1
Waverley	E07000216	Lower tier local authority	15/04/2020	16			171			136.1
Waverley	E07000216	Lower tier local authority	14/04/2020	8			155			123.4
Waverley	E07000216	Lower tier local authority	13/04/2020	14			147			117
Waverley	E07000216	Lower tier local authority	12/04/2020	10			133			105.9
Waverley	E07000216	Lower tier local authority	11/04/2020	5			123			97.9
Waverley	E07000216	Lower tier local authority	10/04/2020	12			118			93.9
Waverley	E07000216	Lower tier local authority	09/04/2020	2			106			84.4
Waverley	E07000216	Lower tier local authority	08/04/2020	3			104			82.8
Waverley	E07000216	Lower tier local authority	07/04/2020	8			101			80.4
Waverley	E07000216	Lower tier local authority	06/04/2020	2			93			74
Waverley	E07000216	Lower tier local authority	05/04/2020	4			91			72.4
Waverley	E07000216	Lower tier local authority	04/04/2020	3			87			69.3
Waverley	E07000216	Lower tier local authority	03/04/2020	3			84			66.9
Waverley	E07000216	Lower tier local authority	02/04/2020	3			81			64.5
Waverley	E07000216	Lower tier local authority	01/04/2020	7			78			62.1
Waverley	E07000216	Lower tier local authority	31/03/2020	4			71			56.5
Waverley	E07000216	Lower tier local authority	30/03/2020	6			67			53.3
Waverley	E07000216	Lower tier local authority	29/03/2020	8			61			48.6
Waverley	E07000216	Lower tier local authority	28/03/2020	7			53			42.2
Waverley	E07000216	Lower tier local authority	27/03/2020	3			46			36.6
Waverley	E07000216	Lower tier local authority	26/03/2020	5			43			34.2
Waverley	E07000216	Lower tier local authority	25/03/2020	3			38			30.3
Waverley	E07000216	Lower tier local authority	24/03/2020	3			35			27.9
Waverley	E07000216	Lower tier local authority	23/03/2020	3			32			25.5
Waverley	E07000216	Lower tier local authority	22/03/2020	3			29			23.1
Waverley	E07000216	Lower tier local authority	21/03/2020	3			26			20.7
Waverley	E07000216	Lower tier local authority	20/03/2020	3			23			18.3
Waverley	E07000216	Lower tier local authority	19/03/2020	4			20			15.9
Waverley	E07000216	Lower tier local authority	18/03/2020	1			16			12.7
Waverley	E07000216	Lower tier local authority	17/03/2020	6			15			11.9
Waverley	E07000216	Lower tier local authority	16/03/2020	3			9			7.2
Waverley	E07000216	Lower tier local authority	15/03/2020	1			6			4.8
Waverley	E07000216	Lower tier local authority	14/03/2020	1			5			4
Waverley	E07000216	Lower tier local authority	13/03/2020	1			4			3.2
Waverley	E07000216	Lower tier local authority	10/03/2020	1			3			2.4
Waverley	E07000216	Lower tier local authority	28/02/2020	1			2			1.6
Waverley	E07000216	Lower tier local authority	25/02/2020	1			1			0.8
Wealden	E07000065	Lower tier local authority	18/05/2020	0			198			123.6
Wealden	E07000065	Lower tier local authority	15/05/2020	1			198			123.6
Wealden	E07000065	Lower tier local authority	14/05/2020	1			197			123
Wealden	E07000065	Lower tier local authority	11/05/2020	1			196			122.4
Wealden	E07000065	Lower tier local authority	10/05/2020	1			195			121.7
Wealden	E07000065	Lower tier local authority	06/05/2020	1			194			121.1
Wealden	E07000065	Lower tier local authority	05/05/2020	2			193			120.5
Wealden	E07000065	Lower tier local authority	03/05/2020	2			191			119.2
Wealden	E07000065	Lower tier local authority	01/05/2020	2			189			118
Wealden	E07000065	Lower tier local authority	30/04/2020	1			187			116.7

Reported Cases up to 18 May 2020

Area name	Area code	Area type	Specimen date	Daily lab-confirmed cases	Previously reported daily cases	Change in daily cases	Cumulative lab-confirmed cases	Previously reported cumulative cases	Change in cumulative cases	Cumulative lab-confirmed cases rate
Wealden	E07000065	Lower tier local authority	29/04/2020		3		186			116.1
Wealden	E07000065	Lower tier local authority	28/04/2020		7		183			114.3
Wealden	E07000065	Lower tier local authority	26/04/2020		10		176			109.9
Wealden	E07000065	Lower tier local authority	25/04/2020		1		166			103.6
Wealden	E07000065	Lower tier local authority	24/04/2020		1		165			103
Wealden	E07000065	Lower tier local authority	23/04/2020		2		164			102.4
Wealden	E07000065	Lower tier local authority	22/04/2020		4		162			101.1
Wealden	E07000065	Lower tier local authority	21/04/2020		5		158			98.6
Wealden	E07000065	Lower tier local authority	20/04/2020		4		153			95.5
Wealden	E07000065	Lower tier local authority	19/04/2020		1		149			93
Wealden	E07000065	Lower tier local authority	18/04/2020		2		148			92.4
Wealden	E07000065	Lower tier local authority	17/04/2020		6		146			91.2
Wealden	E07000065	Lower tier local authority	16/04/2020		1		140			87.4
Wealden	E07000065	Lower tier local authority	15/04/2020		9		139			86.8
Wealden	E07000065	Lower tier local authority	14/04/2020		7		130			81.2
Wealden	E07000065	Lower tier local authority	13/04/2020		6		123			76.8
Wealden	E07000065	Lower tier local authority	12/04/2020		7		117			73
Wealden	E07000065	Lower tier local authority	11/04/2020		4		110			68.7
Wealden	E07000065	Lower tier local authority	10/04/2020		8		106			66.2
Wealden	E07000065	Lower tier local authority	09/04/2020		9		98			61.2
Wealden	E07000065	Lower tier local authority	08/04/2020		5		89			55.6
Wealden	E07000065	Lower tier local authority	07/04/2020		10		84			52.4
Wealden	E07000065	Lower tier local authority	06/04/2020		4		74			46.2
Wealden	E07000065	Lower tier local authority	05/04/2020		4		70			43.7
Wealden	E07000065	Lower tier local authority	04/04/2020		4		66			41.2
Wealden	E07000065	Lower tier local authority	03/04/2020		2		62			38.7
Wealden	E07000065	Lower tier local authority	02/04/2020		6		60			37.5
Wealden	E07000065	Lower tier local authority	01/04/2020		5		54			33.7
Wealden	E07000065	Lower tier local authority	31/03/2020		11		49			30.6
Wealden	E07000065	Lower tier local authority	30/03/2020		5		38			23.7
Wealden	E07000065	Lower tier local authority	29/03/2020		2		33			20.6
Wealden	E07000065	Lower tier local authority	28/03/2020		1		31			19.4
Wealden	E07000065	Lower tier local authority	27/03/2020		4		30			18.7
Wealden	E07000065	Lower tier local authority	26/03/2020		5		26			16.2
Wealden	E07000065	Lower tier local authority	25/03/2020		4		21			13.1
Wealden	E07000065	Lower tier local authority	24/03/2020		3		17			10.6
Wealden	E07000065	Lower tier local authority	23/03/2020		2		14			8.7
Wealden	E07000065	Lower tier local authority	22/03/2020		1		12			7.5
Wealden	E07000065	Lower tier local authority	21/03/2020		1		11			6.9
Wealden	E07000065	Lower tier local authority	20/03/2020		3		10			6.2
Wealden	E07000065	Lower tier local authority	18/03/2020		2		7			4.4
Wealden	E07000065	Lower tier local authority	17/03/2020		1		5			3.1
Wealden	E07000065	Lower tier local authority	13/03/2020		1		4			2.5
Wealden	E07000065	Lower tier local authority	12/03/2020		1		3			1.9
Wealden	E07000065	Lower tier local authority	11/03/2020		2		2			1.2
Wellingborough	E07000156	Lower tier local authority	18/05/2020		0		137			172.4
Wellingborough	E07000156	Lower tier local authority	17/05/2020		1		137			172.4
Wellingborough	E07000156	Lower tier local authority	15/05/2020		6		136			171.1
Wellingborough	E07000156	Lower tier local authority	14/05/2020		2		130			163.6
Wellingborough	E07000156	Lower tier local authority	12/05/2020		5		128			161.1
Wellingborough	E07000156	Lower tier local authority	11/05/2020		4		123			154.8
Wellingborough	E07000156	Lower tier local authority	10/05/2020		4		119			149.7
Wellingborough	E07000156	Lower tier local authority	09/05/2020		5		115			144.7

Reported Cases up to 18 May 2020

Area name	Area code	Area type	Specimen date	Daily lab-confirmed cases	Previously reported daily cases	Change in daily cases	Cumulative lab-confirmed cases	Previously reported cumulative cases	Change in cumulative cases	Cumulative lab-confirmed cases rate
Wellingborough	E07000156	Lower tier local authority	08/05/2020	1			110			138.4
Wellingborough	E07000156	Lower tier local authority	07/05/2020	2			109			137.1
Wellingborough	E07000156	Lower tier local authority	06/05/2020	5			107			134.6
Wellingborough	E07000156	Lower tier local authority	05/05/2020	3			102			128.3
Wellingborough	E07000156	Lower tier local authority	04/05/2020	1			99			124.6
Wellingborough	E07000156	Lower tier local authority	03/05/2020	1			98			123.3
Wellingborough	E07000156	Lower tier local authority	02/05/2020	1			97			122
Wellingborough	E07000156	Lower tier local authority	01/05/2020	2			96			120.8
Wellingborough	E07000156	Lower tier local authority	30/04/2020	1			94			118.3
Wellingborough	E07000156	Lower tier local authority	29/04/2020	1			93			117
Wellingborough	E07000156	Lower tier local authority	27/04/2020	1			92			115.8
Wellingborough	E07000156	Lower tier local authority	26/04/2020	1			91			114.5
Wellingborough	E07000156	Lower tier local authority	24/04/2020	1			90			113.2
Wellingborough	E07000156	Lower tier local authority	23/04/2020	1			89			112
Wellingborough	E07000156	Lower tier local authority	22/04/2020	1			88			110.7
Wellingborough	E07000156	Lower tier local authority	21/04/2020	2			87			109.5
Wellingborough	E07000156	Lower tier local authority	19/04/2020	4			85			106.9
Wellingborough	E07000156	Lower tier local authority	17/04/2020	1			81			101.9
Wellingborough	E07000156	Lower tier local authority	16/04/2020	2			80			100.7
Wellingborough	E07000156	Lower tier local authority	15/04/2020	4			78			98.1
Wellingborough	E07000156	Lower tier local authority	14/04/2020	1			74			93.1
Wellingborough	E07000156	Lower tier local authority	12/04/2020	2			73			91.8
Wellingborough	E07000156	Lower tier local authority	11/04/2020	3			71			89.3
Wellingborough	E07000156	Lower tier local authority	10/04/2020	2			68			85.6
Wellingborough	E07000156	Lower tier local authority	09/04/2020	2			66			83
Wellingborough	E07000156	Lower tier local authority	08/04/2020	2			64			80.5
Wellingborough	E07000156	Lower tier local authority	07/04/2020	2			62			78
Wellingborough	E07000156	Lower tier local authority	06/04/2020	4			60			75.5
Wellingborough	E07000156	Lower tier local authority	05/04/2020	3			56			70.5
Wellingborough	E07000156	Lower tier local authority	04/04/2020	4			53			66.7
Wellingborough	E07000156	Lower tier local authority	03/04/2020	8			49			61.7
Wellingborough	E07000156	Lower tier local authority	02/04/2020	6			41			51.6
Wellingborough	E07000156	Lower tier local authority	01/04/2020	6			35			44
Wellingborough	E07000156	Lower tier local authority	31/03/2020	5			29			36.5
Wellingborough	E07000156	Lower tier local authority	30/03/2020	9			24			30.2
Wellingborough	E07000156	Lower tier local authority	29/03/2020	4			15			18.9
Wellingborough	E07000156	Lower tier local authority	28/03/2020	2			11			13.8
Wellingborough	E07000156	Lower tier local authority	26/03/2020	3			9			11.3
Wellingborough	E07000156	Lower tier local authority	23/03/2020	2			6			7.5
Wellingborough	E07000156	Lower tier local authority	20/03/2020	3			4			5
Wellingborough	E07000156	Lower tier local authority	12/03/2020	1			1			1.3
Welwyn Hatfield	E07000241	Lower tier local authority	18/05/2020	0			217			176.8
Welwyn Hatfield	E07000241	Lower tier local authority	15/05/2020	3			217			176.8
Welwyn Hatfield	E07000241	Lower tier local authority	14/05/2020	1			214			174.3
Welwyn Hatfield	E07000241	Lower tier local authority	13/05/2020	11			213			173.5
Welwyn Hatfield	E07000241	Lower tier local authority	12/05/2020	1			202			164.6
Welwyn Hatfield	E07000241	Lower tier local authority	11/05/2020	6			201			163.8
Welwyn Hatfield	E07000241	Lower tier local authority	10/05/2020	1			195			158.9
Welwyn Hatfield	E07000241	Lower tier local authority	09/05/2020	3			194			158
Welwyn Hatfield	E07000241	Lower tier local authority	08/05/2020	2			191			155.6
Welwyn Hatfield	E07000241	Lower tier local authority	07/05/2020	3			189			154
Welwyn Hatfield	E07000241	Lower tier local authority	06/05/2020	2			186			151.5
Welwyn Hatfield	E07000241	Lower tier local authority	05/05/2020	1			184			149.9

Reported Cases up to 18 May 2020

Area name	Area code	Area type	Specimen date	Daily lab-confirmed cases	Previously reported daily cases	Change in daily cases	Cumulative lab-confirmed cases	Previously reported cumulative cases	Change in cumulative cases	Cumulative lab-confirmed cases rate
Welwyn Hatfield	E07000241	Lower tier local authority	04/05/2020	2			183			149.1
Welwyn Hatfield	E07000241	Lower tier local authority	03/05/2020	1			181			147.5
Welwyn Hatfield	E07000241	Lower tier local authority	02/05/2020	2			180			146.6
Welwyn Hatfield	E07000241	Lower tier local authority	01/05/2020	12			178			145
Welwyn Hatfield	E07000241	Lower tier local authority	30/04/2020	6			166			135.2
Welwyn Hatfield	E07000241	Lower tier local authority	29/04/2020	10			160			130.4
Welwyn Hatfield	E07000241	Lower tier local authority	28/04/2020	2			150			122.2
Welwyn Hatfield	E07000241	Lower tier local authority	27/04/2020	4			148			120.6
Welwyn Hatfield	E07000241	Lower tier local authority	26/04/2020	1			144			117.3
Welwyn Hatfield	E07000241	Lower tier local authority	25/04/2020	1			143			116.5
Welwyn Hatfield	E07000241	Lower tier local authority	24/04/2020	1			142			115.7
Welwyn Hatfield	E07000241	Lower tier local authority	23/04/2020	3			141			114.9
Welwyn Hatfield	E07000241	Lower tier local authority	22/04/2020	11			138			112.4
Welwyn Hatfield	E07000241	Lower tier local authority	21/04/2020	3			127			103.5
Welwyn Hatfield	E07000241	Lower tier local authority	20/04/2020	1			124			101
Welwyn Hatfield	E07000241	Lower tier local authority	19/04/2020	4			123			100.2
Welwyn Hatfield	E07000241	Lower tier local authority	18/04/2020	1			119			96.9
Welwyn Hatfield	E07000241	Lower tier local authority	17/04/2020	1			118			96.1
Welwyn Hatfield	E07000241	Lower tier local authority	16/04/2020	5			117			95.3
Welwyn Hatfield	E07000241	Lower tier local authority	15/04/2020	7			112			91.2
Welwyn Hatfield	E07000241	Lower tier local authority	14/04/2020	5			105			85.5
Welwyn Hatfield	E07000241	Lower tier local authority	12/04/2020	3			100			81.5
Welwyn Hatfield	E07000241	Lower tier local authority	11/04/2020	8			97			79
Welwyn Hatfield	E07000241	Lower tier local authority	10/04/2020	3			89			72.5
Welwyn Hatfield	E07000241	Lower tier local authority	09/04/2020	6			86			70.1
Welwyn Hatfield	E07000241	Lower tier local authority	08/04/2020	5			80			65.2
Welwyn Hatfield	E07000241	Lower tier local authority	07/04/2020	7			75			61.1
Welwyn Hatfield	E07000241	Lower tier local authority	06/04/2020	7			68			55.4
Welwyn Hatfield	E07000241	Lower tier local authority	05/04/2020	5			61			49.7
Welwyn Hatfield	E07000241	Lower tier local authority	04/04/2020	3			56			45.6
Welwyn Hatfield	E07000241	Lower tier local authority	03/04/2020	1			53			43.2
Welwyn Hatfield	E07000241	Lower tier local authority	02/04/2020	7			52			42.4
Welwyn Hatfield	E07000241	Lower tier local authority	01/04/2020	3			45			36.7
Welwyn Hatfield	E07000241	Lower tier local authority	31/03/2020	1			42			34.2
Welwyn Hatfield	E07000241	Lower tier local authority	30/03/2020	4			41			33.4
Welwyn Hatfield	E07000241	Lower tier local authority	29/03/2020	6			37			30.1
Welwyn Hatfield	E07000241	Lower tier local authority	28/03/2020	3			31			25.3
Welwyn Hatfield	E07000241	Lower tier local authority	27/03/2020	2			28			22.8
Welwyn Hatfield	E07000241	Lower tier local authority	26/03/2020	3			26			21.2
Welwyn Hatfield	E07000241	Lower tier local authority	24/03/2020	2			23			18.7
Welwyn Hatfield	E07000241	Lower tier local authority	23/03/2020	5			21			17.1
Welwyn Hatfield	E07000241	Lower tier local authority	22/03/2020	1			16			13
Welwyn Hatfield	E07000241	Lower tier local authority	21/03/2020	2			15			12.2
Welwyn Hatfield	E07000241	Lower tier local authority	20/03/2020	5			13			10.6
Welwyn Hatfield	E07000241	Lower tier local authority	19/03/2020	3			8			6.5
Welwyn Hatfield	E07000241	Lower tier local authority	18/03/2020	1			5			4.1
Welwyn Hatfield	E07000241	Lower tier local authority	17/03/2020	2			4			3.3
Welwyn Hatfield	E07000241	Lower tier local authority	15/03/2020	1			2			1.6
Welwyn Hatfield	E07000241	Lower tier local authority	06/03/2020	1			1			0.8
West Berkshire	E06000037	Lower tier local authority	18/05/2020	2			361			227.7
West Berkshire	E06000037	Lower tier local authority	15/05/2020	3			359			226.5
West Berkshire	E06000037	Lower tier local authority	13/05/2020	3			356			224.6
West Berkshire	E06000037	Lower tier local authority	12/05/2020	1			353			222.7

Reported Cases up to 18 May 2020

Area name	Area code	Area type	Specimen date	Daily lab-confirmed cases	Previously reported daily cases	Change in daily cases	Cumulative lab-confirmed cases	Previously reported cumulative cases	Change in cumulative cases	Cumulative lab-confirmed cases rate
West Berkshire	E06000037	Lower tier local authority	11/05/2020	4			352			222
West Berkshire	E06000037	Lower tier local authority	10/05/2020	1			348			219.5
West Berkshire	E06000037	Lower tier local authority	09/05/2020	1			347			218.9
West Berkshire	E06000037	Lower tier local authority	08/05/2020	1			346			218.3
West Berkshire	E06000037	Lower tier local authority	07/05/2020	1			345			217.6
West Berkshire	E06000037	Lower tier local authority	06/05/2020	1			344			217
West Berkshire	E06000037	Lower tier local authority	05/05/2020	2			343			216.4
West Berkshire	E06000037	Lower tier local authority	04/05/2020	4			341			215.1
West Berkshire	E06000037	Lower tier local authority	02/05/2020	2			337			212.6
West Berkshire	E06000037	Lower tier local authority	01/05/2020	2			335			211.3
West Berkshire	E06000037	Lower tier local authority	30/04/2020	5			333			210.1
West Berkshire	E06000037	Lower tier local authority	29/04/2020	11			328			206.9
West Berkshire	E06000037	Lower tier local authority	28/04/2020	3			317			200
West Berkshire	E06000037	Lower tier local authority	27/04/2020	4			314			198.1
West Berkshire	E06000037	Lower tier local authority	26/04/2020	3			310			195.6
West Berkshire	E06000037	Lower tier local authority	25/04/2020	7			307			193.7
West Berkshire	E06000037	Lower tier local authority	24/04/2020	3			300			189.2
West Berkshire	E06000037	Lower tier local authority	23/04/2020	9			297			187.3
West Berkshire	E06000037	Lower tier local authority	22/04/2020	6			288			181.7
West Berkshire	E06000037	Lower tier local authority	21/04/2020	12			282			177.9
West Berkshire	E06000037	Lower tier local authority	20/04/2020	16			270			170.3
West Berkshire	E06000037	Lower tier local authority	19/04/2020	6			254			160.2
West Berkshire	E06000037	Lower tier local authority	18/04/2020	14			248			156.4
West Berkshire	E06000037	Lower tier local authority	17/04/2020	10			234			147.6
West Berkshire	E06000037	Lower tier local authority	16/04/2020	17			224			141.3
West Berkshire	E06000037	Lower tier local authority	15/04/2020	9			207			130.6
West Berkshire	E06000037	Lower tier local authority	14/04/2020	12			198			124.9
West Berkshire	E06000037	Lower tier local authority	13/04/2020	12			186			117.3
West Berkshire	E06000037	Lower tier local authority	12/04/2020	7			174			109.8
West Berkshire	E06000037	Lower tier local authority	11/04/2020	9			167			105.3
West Berkshire	E06000037	Lower tier local authority	10/04/2020	13			158			99.7
West Berkshire	E06000037	Lower tier local authority	09/04/2020	2			145			91.5
West Berkshire	E06000037	Lower tier local authority	08/04/2020	5			143			90.2
West Berkshire	E06000037	Lower tier local authority	07/04/2020	11			138			87.1
West Berkshire	E06000037	Lower tier local authority	06/04/2020	6			127			80.1
West Berkshire	E06000037	Lower tier local authority	05/04/2020	6			121			76.3
West Berkshire	E06000037	Lower tier local authority	04/04/2020	13			115			72.5
West Berkshire	E06000037	Lower tier local authority	03/04/2020	10			102			64.3
West Berkshire	E06000037	Lower tier local authority	02/04/2020	5			92			58
West Berkshire	E06000037	Lower tier local authority	01/04/2020	14			87			54.9
West Berkshire	E06000037	Lower tier local authority	31/03/2020	4			73			46
West Berkshire	E06000037	Lower tier local authority	30/03/2020	11			69			43.5
West Berkshire	E06000037	Lower tier local authority	29/03/2020	3			58			36.6
West Berkshire	E06000037	Lower tier local authority	28/03/2020	6			55			34.7
West Berkshire	E06000037	Lower tier local authority	27/03/2020	5			49			30.9
West Berkshire	E06000037	Lower tier local authority	26/03/2020	4			44			27.8
West Berkshire	E06000037	Lower tier local authority	25/03/2020	7			40			25.2
West Berkshire	E06000037	Lower tier local authority	24/03/2020	3			33			20.8
West Berkshire	E06000037	Lower tier local authority	23/03/2020	8			30			18.9
West Berkshire	E06000037	Lower tier local authority	22/03/2020	1			22			13.9
West Berkshire	E06000037	Lower tier local authority	21/03/2020	7			21			13.2
West Berkshire	E06000037	Lower tier local authority	20/03/2020	3			14			8.8
West Berkshire	E06000037	Lower tier local authority	19/03/2020	1			11			6.9

Reported Cases up to 18 May 2020

Area name	Area code	Area type	Specimen date	Daily lab-confirmed cases	Previously reported daily cases	Change in daily cases	Cumulative lab-confirmed cases	Previously reported cumulative cases	Change in cumulative cases	Cumulative lab-confirmed cases rate
West Berkshire	E06000037	Lower tier local authority	18/03/2020	3			10			6.3
West Berkshire	E06000037	Lower tier local authority	17/03/2020	1			7			4.4
West Berkshire	E06000037	Lower tier local authority	16/03/2020	1			6			3.8
West Berkshire	E06000037	Lower tier local authority	15/03/2020	1			5			3.2
West Berkshire	E06000037	Lower tier local authority	14/03/2020	1			4			2.5
West Berkshire	E06000037	Lower tier local authority	12/03/2020	2			3			1.9
West Berkshire	E06000037	Lower tier local authority	07/03/2020	1			1			0.6
West Devon	E07000047	Lower tier local authority	18/05/2020	1			53			95.4
West Devon	E07000047	Lower tier local authority	06/05/2020	1			52			93.6
West Devon	E07000047	Lower tier local authority	04/05/2020	1			51			91.8
West Devon	E07000047	Lower tier local authority	03/05/2020	1			50			90
West Devon	E07000047	Lower tier local authority	02/05/2020	1			49			88.2
West Devon	E07000047	Lower tier local authority	28/04/2020	1			48			86.4
West Devon	E07000047	Lower tier local authority	26/04/2020	1			47			84.6
West Devon	E07000047	Lower tier local authority	23/04/2020	2			46			82.8
West Devon	E07000047	Lower tier local authority	22/04/2020	1			44			79.2
West Devon	E07000047	Lower tier local authority	21/04/2020	1			43			77.4
West Devon	E07000047	Lower tier local authority	20/04/2020	3			42			75.6
West Devon	E07000047	Lower tier local authority	19/04/2020	2			39			70.2
West Devon	E07000047	Lower tier local authority	18/04/2020	1			37			66.6
West Devon	E07000047	Lower tier local authority	16/04/2020	2			36			64.8
West Devon	E07000047	Lower tier local authority	15/04/2020	6			34			61.2
West Devon	E07000047	Lower tier local authority	14/04/2020	1			28			50.4
West Devon	E07000047	Lower tier local authority	13/04/2020	1			27			48.6
West Devon	E07000047	Lower tier local authority	12/04/2020	2			26			46.8
West Devon	E07000047	Lower tier local authority	11/04/2020	1			24			43.2
West Devon	E07000047	Lower tier local authority	08/04/2020	1			23			41.4
West Devon	E07000047	Lower tier local authority	06/04/2020	2			22			39.6
West Devon	E07000047	Lower tier local authority	04/04/2020	2			20			36
West Devon	E07000047	Lower tier local authority	03/04/2020	4			18			32.4
West Devon	E07000047	Lower tier local authority	02/04/2020	1			14			25.2
West Devon	E07000047	Lower tier local authority	31/03/2020	1			13			23.4
West Devon	E07000047	Lower tier local authority	30/03/2020	1			12			21.6
West Devon	E07000047	Lower tier local authority	28/03/2020	1			11			19.8
West Devon	E07000047	Lower tier local authority	27/03/2020	2			10			18
West Devon	E07000047	Lower tier local authority	26/03/2020	1			8			14.4
West Devon	E07000047	Lower tier local authority	25/03/2020	3			7			12.6
West Devon	E07000047	Lower tier local authority	24/03/2020	1			4			7.2
West Devon	E07000047	Lower tier local authority	13/03/2020	1			3			5.4
West Devon	E07000047	Lower tier local authority	06/03/2020	1			2			3.6
West Devon	E07000047	Lower tier local authority	03/03/2020	1			1			1.8
West Lancashire	E07000127	Lower tier local authority	18/05/2020	0			357			313.3
West Lancashire	E07000127	Lower tier local authority	17/05/2020	7			357			313.3
West Lancashire	E07000127	Lower tier local authority	16/05/2020	1			350			307.2
West Lancashire	E07000127	Lower tier local authority	15/05/2020	2			349			306.3
West Lancashire	E07000127	Lower tier local authority	14/05/2020	1			347			304.5
West Lancashire	E07000127	Lower tier local authority	13/05/2020	3			346			303.6
West Lancashire	E07000127	Lower tier local authority	12/05/2020	6			343			301
West Lancashire	E07000127	Lower tier local authority	11/05/2020	13			337			295.7
West Lancashire	E07000127	Lower tier local authority	10/05/2020	4			324			284.3
West Lancashire	E07000127	Lower tier local authority	08/05/2020	2			320			280.8
West Lancashire	E07000127	Lower tier local authority	07/05/2020	2			318			279.1
West Lancashire	E07000127	Lower tier local authority	06/05/2020	1			316			277.3

Reported Cases up to 18 May 2020

Area name	Area code	Area type	Specimen date	Daily lab-confirmed cases	Previously reported daily cases	Change in daily cases	Cumulative lab-confirmed cases	Previously reported cumulative cases	Change in cumulative cases	Cumulative lab-confirmed cases rate
West Lancashire	E07000127	Lower tier local authority	05/05/2020	2			315			276.4
West Lancashire	E07000127	Lower tier local authority	04/05/2020	4			313			274.7
West Lancashire	E07000127	Lower tier local authority	03/05/2020	9			309			271.2
West Lancashire	E07000127	Lower tier local authority	02/05/2020	1			300			263.3
West Lancashire	E07000127	Lower tier local authority	01/05/2020	6			299			262.4
West Lancashire	E07000127	Lower tier local authority	30/04/2020	4			293			257.1
West Lancashire	E07000127	Lower tier local authority	29/04/2020	5			289			253.6
West Lancashire	E07000127	Lower tier local authority	28/04/2020	3			284			249.2
West Lancashire	E07000127	Lower tier local authority	27/04/2020	6			281			246.6
West Lancashire	E07000127	Lower tier local authority	26/04/2020	3			275			241.3
West Lancashire	E07000127	Lower tier local authority	25/04/2020	3			272			238.7
West Lancashire	E07000127	Lower tier local authority	24/04/2020	14			269			236.1
West Lancashire	E07000127	Lower tier local authority	23/04/2020	5			255			223.8
West Lancashire	E07000127	Lower tier local authority	22/04/2020	7			250			219.4
West Lancashire	E07000127	Lower tier local authority	21/04/2020	3			243			213.3
West Lancashire	E07000127	Lower tier local authority	20/04/2020	9			240			210.6
West Lancashire	E07000127	Lower tier local authority	19/04/2020	5			231			202.7
West Lancashire	E07000127	Lower tier local authority	18/04/2020	8			226			198.3
West Lancashire	E07000127	Lower tier local authority	17/04/2020	8			218			191.3
West Lancashire	E07000127	Lower tier local authority	16/04/2020	11			210			184.3
West Lancashire	E07000127	Lower tier local authority	15/04/2020	8			199			174.6
West Lancashire	E07000127	Lower tier local authority	14/04/2020	8			191			167.6
West Lancashire	E07000127	Lower tier local authority	13/04/2020	2			183			160.6
West Lancashire	E07000127	Lower tier local authority	12/04/2020	7			181			158.8
West Lancashire	E07000127	Lower tier local authority	11/04/2020	6			174			152.7
West Lancashire	E07000127	Lower tier local authority	10/04/2020	3			168			147.4
West Lancashire	E07000127	Lower tier local authority	09/04/2020	6			165			144.8
West Lancashire	E07000127	Lower tier local authority	08/04/2020	16			159			139.5
West Lancashire	E07000127	Lower tier local authority	07/04/2020	15			143			125.5
West Lancashire	E07000127	Lower tier local authority	06/04/2020	13			128			112.3
West Lancashire	E07000127	Lower tier local authority	05/04/2020	9			115			100.9
West Lancashire	E07000127	Lower tier local authority	04/04/2020	8			106			93
West Lancashire	E07000127	Lower tier local authority	03/04/2020	17			98			86
West Lancashire	E07000127	Lower tier local authority	02/04/2020	14			81			71.1
West Lancashire	E07000127	Lower tier local authority	01/04/2020	16			67			58.8
West Lancashire	E07000127	Lower tier local authority	31/03/2020	10			51			44.8
West Lancashire	E07000127	Lower tier local authority	30/03/2020	11			41			36
West Lancashire	E07000127	Lower tier local authority	29/03/2020	3			30			26.3
West Lancashire	E07000127	Lower tier local authority	28/03/2020	4			27			23.7
West Lancashire	E07000127	Lower tier local authority	27/03/2020	4			23			20.2
West Lancashire	E07000127	Lower tier local authority	26/03/2020	6			19			16.7
West Lancashire	E07000127	Lower tier local authority	25/03/2020	4			13			11.4
West Lancashire	E07000127	Lower tier local authority	24/03/2020	4			9			7.9
West Lancashire	E07000127	Lower tier local authority	23/03/2020	3			5			4.4
West Lancashire	E07000127	Lower tier local authority	19/03/2020	2			2			1.8
West Lindsey	E07000142	Lower tier local authority	18/05/2020	0			78			82.2
West Lindsey	E07000142	Lower tier local authority	13/05/2020	1			78			82.2
West Lindsey	E07000142	Lower tier local authority	08/05/2020	1			77			81.2
West Lindsey	E07000142	Lower tier local authority	07/05/2020	1			76			80.1
West Lindsey	E07000142	Lower tier local authority	06/05/2020	2			75			79.1
West Lindsey	E07000142	Lower tier local authority	04/05/2020	1			73			76.9
West Lindsey	E07000142	Lower tier local authority	03/05/2020	1			72			75.9
West Lindsey	E07000142	Lower tier local authority	29/04/2020	2			71			74.8

Reported Cases up to 18 May 2020

Area name	Area code	Area type	Specimen date	Daily lab-confirmed cases	Previously reported daily cases	Change in daily cases	Cumulative lab-confirmed cases	Previously reported cumulative cases	Change in cumulative cases	Cumulative lab-confirmed cases rate
West Lindsey	E07000142	Lower tier local authority	28/04/2020	3			69			72.7
West Lindsey	E07000142	Lower tier local authority	27/04/2020	1			66			69.6
West Lindsey	E07000142	Lower tier local authority	24/04/2020	1			65			68.5
West Lindsey	E07000142	Lower tier local authority	23/04/2020	3			64			67.5
West Lindsey	E07000142	Lower tier local authority	22/04/2020	1			61			64.3
West Lindsey	E07000142	Lower tier local authority	21/04/2020	3			60			63.2
West Lindsey	E07000142	Lower tier local authority	20/04/2020	3			57			60.1
West Lindsey	E07000142	Lower tier local authority	17/04/2020	3			54			56.9
West Lindsey	E07000142	Lower tier local authority	16/04/2020	4			51			53.8
West Lindsey	E07000142	Lower tier local authority	15/04/2020	7			47			49.5
West Lindsey	E07000142	Lower tier local authority	14/04/2020	1			40			42.2
West Lindsey	E07000142	Lower tier local authority	13/04/2020	1			39			41.1
West Lindsey	E07000142	Lower tier local authority	12/04/2020	1			38			40.1
West Lindsey	E07000142	Lower tier local authority	11/04/2020	1			37			39
West Lindsey	E07000142	Lower tier local authority	08/04/2020	3			36			37.9
West Lindsey	E07000142	Lower tier local authority	07/04/2020	2			33			34.8
West Lindsey	E07000142	Lower tier local authority	06/04/2020	4			31			32.7
West Lindsey	E07000142	Lower tier local authority	05/04/2020	2			27			28.5
West Lindsey	E07000142	Lower tier local authority	04/04/2020	1			25			26.4
West Lindsey	E07000142	Lower tier local authority	03/04/2020	2			24			25.3
West Lindsey	E07000142	Lower tier local authority	02/04/2020	1			22			23.2
West Lindsey	E07000142	Lower tier local authority	01/04/2020	1			21			22.1
West Lindsey	E07000142	Lower tier local authority	31/03/2020	2			20			21.1
West Lindsey	E07000142	Lower tier local authority	30/03/2020	3			18			19
West Lindsey	E07000142	Lower tier local authority	29/03/2020	2			15			15.8
West Lindsey	E07000142	Lower tier local authority	28/03/2020	1			13			13.7
West Lindsey	E07000142	Lower tier local authority	26/03/2020	1			12			12.6
West Lindsey	E07000142	Lower tier local authority	25/03/2020	3			11			11.6
West Lindsey	E07000142	Lower tier local authority	24/03/2020	2			8			8.4
West Lindsey	E07000142	Lower tier local authority	23/03/2020	3			6			6.3
West Lindsey	E07000142	Lower tier local authority	21/03/2020	1			3			3.2
West Lindsey	E07000142	Lower tier local authority	18/03/2020	1			2			2.1
West Lindsey	E07000142	Lower tier local authority	12/03/2020	1			1			1.1
West Oxfordshire	E07000181	Lower tier local authority	18/05/2020	0			322			293.3
West Oxfordshire	E07000181	Lower tier local authority	16/05/2020	1			322			293.3
West Oxfordshire	E07000181	Lower tier local authority	14/05/2020	7			321			292.3
West Oxfordshire	E07000181	Lower tier local authority	13/05/2020	14			314			286
West Oxfordshire	E07000181	Lower tier local authority	12/05/2020	1			300			273.2
West Oxfordshire	E07000181	Lower tier local authority	11/05/2020	8			299			272.3
West Oxfordshire	E07000181	Lower tier local authority	10/05/2020	17			291			265
West Oxfordshire	E07000181	Lower tier local authority	09/05/2020	1			274			249.5
West Oxfordshire	E07000181	Lower tier local authority	07/05/2020	1			273			248.6
West Oxfordshire	E07000181	Lower tier local authority	06/05/2020	1			272			247.7
West Oxfordshire	E07000181	Lower tier local authority	05/05/2020	1			271			246.8
West Oxfordshire	E07000181	Lower tier local authority	04/05/2020	2			270			245.9
West Oxfordshire	E07000181	Lower tier local authority	03/05/2020	1			268			244.1
West Oxfordshire	E07000181	Lower tier local authority	02/05/2020	5			267			243.2
West Oxfordshire	E07000181	Lower tier local authority	01/05/2020	3			262			238.6
West Oxfordshire	E07000181	Lower tier local authority	30/04/2020	16			259			235.9
West Oxfordshire	E07000181	Lower tier local authority	28/04/2020	3			243			221.3
West Oxfordshire	E07000181	Lower tier local authority	27/04/2020	5			240			218.6
West Oxfordshire	E07000181	Lower tier local authority	26/04/2020	7			235			214
West Oxfordshire	E07000181	Lower tier local authority	25/04/2020	6			228			207.7

Reported Cases up to 18 May 2020

Area name	Area code	Area type	Specimen date	Daily lab-confirmed cases	Previously reported daily cases	Change in daily cases	Cumulative lab-confirmed cases	Previously reported cumulative cases	Change in cumulative cases	Cumulative lab-confirmed cases rate
West Oxfordshire	E07000181	Lower tier local authority	24/04/2020	8			222			202.2
West Oxfordshire	E07000181	Lower tier local authority	23/04/2020	8			214			194.9
West Oxfordshire	E07000181	Lower tier local authority	22/04/2020	8			206			187.6
West Oxfordshire	E07000181	Lower tier local authority	21/04/2020	9			198			180.3
West Oxfordshire	E07000181	Lower tier local authority	20/04/2020	10			189			172.1
West Oxfordshire	E07000181	Lower tier local authority	19/04/2020	2			179			163
West Oxfordshire	E07000181	Lower tier local authority	18/04/2020	4			177			161.2
West Oxfordshire	E07000181	Lower tier local authority	17/04/2020	11			173			157.6
West Oxfordshire	E07000181	Lower tier local authority	16/04/2020	8			162			147.5
West Oxfordshire	E07000181	Lower tier local authority	15/04/2020	5			154			140.3
West Oxfordshire	E07000181	Lower tier local authority	14/04/2020	5			149			135.7
West Oxfordshire	E07000181	Lower tier local authority	13/04/2020	12			144			131.1
West Oxfordshire	E07000181	Lower tier local authority	12/04/2020	4			132			120.2
West Oxfordshire	E07000181	Lower tier local authority	11/04/2020	6			128			116.6
West Oxfordshire	E07000181	Lower tier local authority	10/04/2020	10			122			111.1
West Oxfordshire	E07000181	Lower tier local authority	09/04/2020	4			112			102
West Oxfordshire	E07000181	Lower tier local authority	08/04/2020	4			108			98.4
West Oxfordshire	E07000181	Lower tier local authority	07/04/2020	6			104			94.7
West Oxfordshire	E07000181	Lower tier local authority	06/04/2020	5			98			89.3
West Oxfordshire	E07000181	Lower tier local authority	05/04/2020	9			93			84.7
West Oxfordshire	E07000181	Lower tier local authority	04/04/2020	6			84			76.5
West Oxfordshire	E07000181	Lower tier local authority	03/04/2020	7			78			71
West Oxfordshire	E07000181	Lower tier local authority	02/04/2020	11			71			64.7
West Oxfordshire	E07000181	Lower tier local authority	01/04/2020	3			60			54.6
West Oxfordshire	E07000181	Lower tier local authority	31/03/2020	8			57			51.9
West Oxfordshire	E07000181	Lower tier local authority	30/03/2020	7			49			44.6
West Oxfordshire	E07000181	Lower tier local authority	29/03/2020	4			42			38.3
West Oxfordshire	E07000181	Lower tier local authority	28/03/2020	3			38			34.6
West Oxfordshire	E07000181	Lower tier local authority	27/03/2020	7			35			31.9
West Oxfordshire	E07000181	Lower tier local authority	26/03/2020	9			28			25.5
West Oxfordshire	E07000181	Lower tier local authority	25/03/2020	1			19			17.3
West Oxfordshire	E07000181	Lower tier local authority	24/03/2020	4			18			16.4
West Oxfordshire	E07000181	Lower tier local authority	23/03/2020	2			14			12.8
West Oxfordshire	E07000181	Lower tier local authority	21/03/2020	2			12			10.9
West Oxfordshire	E07000181	Lower tier local authority	20/03/2020	1			10			9.1
West Oxfordshire	E07000181	Lower tier local authority	17/03/2020	3			9			8.2
West Oxfordshire	E07000181	Lower tier local authority	15/03/2020	1			6			5.5
West Oxfordshire	E07000181	Lower tier local authority	13/03/2020	1			5			4.6
West Oxfordshire	E07000181	Lower tier local authority	09/03/2020	2			4			3.6
West Oxfordshire	E07000181	Lower tier local authority	03/03/2020	2			2			1.8
West Suffolk	E07000245	Lower tier local authority	18/05/2020	0			198			110.7
West Suffolk	E07000245	Lower tier local authority	13/05/2020	3			198			110.7
West Suffolk	E07000245	Lower tier local authority	12/05/2020	1			195			109
West Suffolk	E07000245	Lower tier local authority	11/05/2020	4			194			108.5
West Suffolk	E07000245	Lower tier local authority	10/05/2020	2			190			106.2
West Suffolk	E07000245	Lower tier local authority	08/05/2020	1			188			105.1
West Suffolk	E07000245	Lower tier local authority	06/05/2020	2			187			104.5
West Suffolk	E07000245	Lower tier local authority	05/05/2020	2			185			103.4
West Suffolk	E07000245	Lower tier local authority	04/05/2020	4			183			102.3
West Suffolk	E07000245	Lower tier local authority	03/05/2020	3			179			100.1
West Suffolk	E07000245	Lower tier local authority	02/05/2020	5			176			98.4
West Suffolk	E07000245	Lower tier local authority	01/05/2020	7			171			95.6
West Suffolk	E07000245	Lower tier local authority	30/04/2020	5			164			91.7

Reported Cases up to 18 May 2020

Area name	Area code	Area type	Specimen date	Daily lab-confirmed cases	Previously reported daily cases	Change in daily cases	Cumulative lab-confirmed cases	Previously reported cumulative cases	Change in cumulative cases	Cumulative lab-confirmed cases rate
West Suffolk	E07000245	Lower tier local authority	29/04/2020	5			159			88.9
West Suffolk	E07000245	Lower tier local authority	28/04/2020	4			154			86.1
West Suffolk	E07000245	Lower tier local authority	27/04/2020	7			150			83.9
West Suffolk	E07000245	Lower tier local authority	26/04/2020	5			143			79.9
West Suffolk	E07000245	Lower tier local authority	25/04/2020	5			138			77.1
West Suffolk	E07000245	Lower tier local authority	24/04/2020	5			133			74.4
West Suffolk	E07000245	Lower tier local authority	23/04/2020	7			128			71.6
West Suffolk	E07000245	Lower tier local authority	22/04/2020	8			121			67.6
West Suffolk	E07000245	Lower tier local authority	21/04/2020	5			113			63.2
West Suffolk	E07000245	Lower tier local authority	20/04/2020	6			108			60.4
West Suffolk	E07000245	Lower tier local authority	19/04/2020	9			102			57
West Suffolk	E07000245	Lower tier local authority	18/04/2020	1			93			52
West Suffolk	E07000245	Lower tier local authority	17/04/2020	3			92			51.4
West Suffolk	E07000245	Lower tier local authority	16/04/2020	7			89			49.8
West Suffolk	E07000245	Lower tier local authority	15/04/2020	3			82			45.8
West Suffolk	E07000245	Lower tier local authority	14/04/2020	4			79			44.2
West Suffolk	E07000245	Lower tier local authority	13/04/2020	1			75			41.9
West Suffolk	E07000245	Lower tier local authority	12/04/2020	2			74			41.4
West Suffolk	E07000245	Lower tier local authority	11/04/2020	2			72			40.3
West Suffolk	E07000245	Lower tier local authority	10/04/2020	5			70			39.1
West Suffolk	E07000245	Lower tier local authority	09/04/2020	2			65			36.3
West Suffolk	E07000245	Lower tier local authority	08/04/2020	6			63			35.2
West Suffolk	E07000245	Lower tier local authority	07/04/2020	3			57			31.9
West Suffolk	E07000245	Lower tier local authority	06/04/2020	4			54			30.2
West Suffolk	E07000245	Lower tier local authority	05/04/2020	4			50			28
West Suffolk	E07000245	Lower tier local authority	04/04/2020	6			46			25.7
West Suffolk	E07000245	Lower tier local authority	03/04/2020	4			40			22.4
West Suffolk	E07000245	Lower tier local authority	02/04/2020	5			36			20.1
West Suffolk	E07000245	Lower tier local authority	01/04/2020	2			31			17.3
West Suffolk	E07000245	Lower tier local authority	31/03/2020	4			29			16.2
West Suffolk	E07000245	Lower tier local authority	30/03/2020	4			25			14
West Suffolk	E07000245	Lower tier local authority	29/03/2020	3			21			11.7
West Suffolk	E07000245	Lower tier local authority	27/03/2020	3			18			10.1
West Suffolk	E07000245	Lower tier local authority	26/03/2020	2			15			8.4
West Suffolk	E07000245	Lower tier local authority	25/03/2020	1			13			7.3
West Suffolk	E07000245	Lower tier local authority	24/03/2020	3			12			6.7
West Suffolk	E07000245	Lower tier local authority	22/03/2020	1			9			5
West Suffolk	E07000245	Lower tier local authority	21/03/2020	1			8			4.5
West Suffolk	E07000245	Lower tier local authority	20/03/2020	1			7			3.9
West Suffolk	E07000245	Lower tier local authority	19/03/2020	1			6			3.4
West Suffolk	E07000245	Lower tier local authority	17/03/2020	2			5			2.8
West Suffolk	E07000245	Lower tier local authority	16/03/2020	1			3			1.7
West Suffolk	E07000245	Lower tier local authority	15/03/2020	2			2			1.1
Westminster	E09000033	Lower tier local authority	18/05/2020	0			645			252.6
Westminster	E09000033	Lower tier local authority	17/05/2020	1			645			252.6
Westminster	E09000033	Lower tier local authority	14/05/2020	1			644			252.2
Westminster	E09000033	Lower tier local authority	12/05/2020	1			643			251.8
Westminster	E09000033	Lower tier local authority	11/05/2020	2			642			251.4
Westminster	E09000033	Lower tier local authority	10/05/2020	1			640			250.7
Westminster	E09000033	Lower tier local authority	09/05/2020	1			639			250.3
Westminster	E09000033	Lower tier local authority	08/05/2020	2			638			249.9
Westminster	E09000033	Lower tier local authority	07/05/2020	1			636			249.1
Westminster	E09000033	Lower tier local authority	06/05/2020	1			635			248.7

Reported Cases up to 18 May 2020

Area name	Area code	Area type	Specimen date	Daily lab-confirmed cases	Previously reported daily cases	Change in daily cases	Cumulative lab-confirmed cases	Previously reported cumulative cases	Change in cumulative cases	Cumulative lab-confirmed cases rate
Westminster	E09000033	Lower tier local authority	05/05/2020	2			634			248.3
Westminster	E09000033	Lower tier local authority	04/05/2020	2			632			247.5
Westminster	E09000033	Lower tier local authority	02/05/2020	4			630			246.7
Westminster	E09000033	Lower tier local authority	01/05/2020	3			626			245.2
Westminster	E09000033	Lower tier local authority	30/04/2020	18			623			244
Westminster	E09000033	Lower tier local authority	29/04/2020	8			605			237
Westminster	E09000033	Lower tier local authority	28/04/2020	5			597			233.8
Westminster	E09000033	Lower tier local authority	27/04/2020	6			592			231.9
Westminster	E09000033	Lower tier local authority	26/04/2020	1			586			229.5
Westminster	E09000033	Lower tier local authority	25/04/2020	2			585			229.1
Westminster	E09000033	Lower tier local authority	24/04/2020	5			583			228.3
Westminster	E09000033	Lower tier local authority	23/04/2020	6			578			226.4
Westminster	E09000033	Lower tier local authority	22/04/2020	1			572			224
Westminster	E09000033	Lower tier local authority	21/04/2020	3			571			223.6
Westminster	E09000033	Lower tier local authority	20/04/2020	3			568			222.5
Westminster	E09000033	Lower tier local authority	19/04/2020	3			565			221.3
Westminster	E09000033	Lower tier local authority	18/04/2020	3			562			220.1
Westminster	E09000033	Lower tier local authority	17/04/2020	6			559			218.9
Westminster	E09000033	Lower tier local authority	16/04/2020	10			553			216.6
Westminster	E09000033	Lower tier local authority	15/04/2020	15			543			212.7
Westminster	E09000033	Lower tier local authority	14/04/2020	11			528			206.8
Westminster	E09000033	Lower tier local authority	13/04/2020	10			517			202.5
Westminster	E09000033	Lower tier local authority	12/04/2020	8			507			198.6
Westminster	E09000033	Lower tier local authority	11/04/2020	11			499			195.4
Westminster	E09000033	Lower tier local authority	10/04/2020	9			488			191.1
Westminster	E09000033	Lower tier local authority	09/04/2020	18			479			187.6
Westminster	E09000033	Lower tier local authority	08/04/2020	14			461			180.6
Westminster	E09000033	Lower tier local authority	07/04/2020	15			447			175.1
Westminster	E09000033	Lower tier local authority	06/04/2020	11			432			169.2
Westminster	E09000033	Lower tier local authority	05/04/2020	17			421			164.9
Westminster	E09000033	Lower tier local authority	04/04/2020	16			404			158.2
Westminster	E09000033	Lower tier local authority	03/04/2020	27			388			152
Westminster	E09000033	Lower tier local authority	02/04/2020	17			361			141.4
Westminster	E09000033	Lower tier local authority	01/04/2020	18			344			134.7
Westminster	E09000033	Lower tier local authority	31/03/2020	12			326			127.7
Westminster	E09000033	Lower tier local authority	30/03/2020	26			314			123
Westminster	E09000033	Lower tier local authority	29/03/2020	17			288			112.8
Westminster	E09000033	Lower tier local authority	28/03/2020	20			271			106.1
Westminster	E09000033	Lower tier local authority	27/03/2020	13			251			98.3
Westminster	E09000033	Lower tier local authority	26/03/2020	20			238			93.2
Westminster	E09000033	Lower tier local authority	25/03/2020	23			218			85.4
Westminster	E09000033	Lower tier local authority	24/03/2020	16			195			76.4
Westminster	E09000033	Lower tier local authority	23/03/2020	22			179			70.1
Westminster	E09000033	Lower tier local authority	22/03/2020	12			157			61.5
Westminster	E09000033	Lower tier local authority	21/03/2020	13			145			56.8
Westminster	E09000033	Lower tier local authority	20/03/2020	15			132			51.7
Westminster	E09000033	Lower tier local authority	19/03/2020	9			117			45.8
Westminster	E09000033	Lower tier local authority	18/03/2020	9			108			42.3
Westminster	E09000033	Lower tier local authority	17/03/2020	10			99			38.8
Westminster	E09000033	Lower tier local authority	16/03/2020	14			89			34.9
Westminster	E09000033	Lower tier local authority	15/03/2020	5			75			29.4
Westminster	E09000033	Lower tier local authority	14/03/2020	10			70			27.4
Westminster	E09000033	Lower tier local authority	13/03/2020	8			60			23.5

Reported Cases up to 18 May 2020

Area name	Area code	Area type	Specimen date	Daily lab-confirmed cases	Previously reported daily cases	Change in daily cases	Cumulative lab-confirmed cases	Previously reported cumulative cases	Change in cumulative cases	Cumulative lab-confirmed cases rate
Westminster	E09000033	Lower tier local authority	12/03/2020	14			52			20.4
Westminster	E09000033	Lower tier local authority	11/03/2020	14			38			14.9
Westminster	E09000033	Lower tier local authority	10/03/2020	6			24			9.4
Westminster	E09000033	Lower tier local authority	09/03/2020	6			18			7
Westminster	E09000033	Lower tier local authority	08/03/2020	1			12			4.7
Westminster	E09000033	Lower tier local authority	07/03/2020	2			11			4.3
Westminster	E09000033	Lower tier local authority	06/03/2020	5			9			3.5
Westminster	E09000033	Lower tier local authority	05/03/2020	1			4			1.6
Westminster	E09000033	Lower tier local authority	04/03/2020	1			3			1.2
Westminster	E09000033	Lower tier local authority	03/03/2020	1			2			0.8
Westminster	E09000033	Lower tier local authority	01/03/2020	1			1			0.4
Wigan	E08000010	Lower tier local authority	18/05/2020	0			1117			342.5
Wigan	E08000010	Lower tier local authority	16/05/2020	11			1117			342.5
Wigan	E08000010	Lower tier local authority	15/05/2020	21			1106			339.2
Wigan	E08000010	Lower tier local authority	14/05/2020	2			1085			332.7
Wigan	E08000010	Lower tier local authority	13/05/2020	11			1083			332.1
Wigan	E08000010	Lower tier local authority	12/05/2020	7			1072			328.7
Wigan	E08000010	Lower tier local authority	11/05/2020	33			1065			326.6
Wigan	E08000010	Lower tier local authority	10/05/2020	18			1032			316.5
Wigan	E08000010	Lower tier local authority	09/05/2020	27			1014			311
Wigan	E08000010	Lower tier local authority	08/05/2020	13			987			302.7
Wigan	E08000010	Lower tier local authority	07/05/2020	13			974			298.7
Wigan	E08000010	Lower tier local authority	06/05/2020	15			961			294.7
Wigan	E08000010	Lower tier local authority	05/05/2020	39			946			290.1
Wigan	E08000010	Lower tier local authority	04/05/2020	11			907			278.1
Wigan	E08000010	Lower tier local authority	03/05/2020	9			896			274.8
Wigan	E08000010	Lower tier local authority	02/05/2020	14			887			272
Wigan	E08000010	Lower tier local authority	01/05/2020	21			873			267.7
Wigan	E08000010	Lower tier local authority	30/04/2020	9			852			261.3
Wigan	E08000010	Lower tier local authority	29/04/2020	13			843			258.5
Wigan	E08000010	Lower tier local authority	28/04/2020	27			830			254.5
Wigan	E08000010	Lower tier local authority	27/04/2020	24			803			246.3
Wigan	E08000010	Lower tier local authority	26/04/2020	20			779			238.9
Wigan	E08000010	Lower tier local authority	25/04/2020	12			759			232.8
Wigan	E08000010	Lower tier local authority	24/04/2020	23			747			229.1
Wigan	E08000010	Lower tier local authority	23/04/2020	32			724			222
Wigan	E08000010	Lower tier local authority	22/04/2020	22			692			212.2
Wigan	E08000010	Lower tier local authority	21/04/2020	26			670			205.5
Wigan	E08000010	Lower tier local authority	20/04/2020	30			644			197.5
Wigan	E08000010	Lower tier local authority	19/04/2020	18			614			188.3
Wigan	E08000010	Lower tier local authority	18/04/2020	26			596			182.8
Wigan	E08000010	Lower tier local authority	17/04/2020	38			570			174.8
Wigan	E08000010	Lower tier local authority	16/04/2020	33			532			163.1
Wigan	E08000010	Lower tier local authority	15/04/2020	21			499			153
Wigan	E08000010	Lower tier local authority	14/04/2020	30			478			146.6
Wigan	E08000010	Lower tier local authority	13/04/2020	25			448			137.4
Wigan	E08000010	Lower tier local authority	12/04/2020	23			423			129.7
Wigan	E08000010	Lower tier local authority	11/04/2020	42			400			122.7
Wigan	E08000010	Lower tier local authority	10/04/2020	24			358			109.8
Wigan	E08000010	Lower tier local authority	09/04/2020	31			334			102.4
Wigan	E08000010	Lower tier local authority	08/04/2020	26			303			92.9
Wigan	E08000010	Lower tier local authority	07/04/2020	33			277			84.9
Wigan	E08000010	Lower tier local authority	06/04/2020	23			244			74.8

Reported Cases up to 18 May 2020

Area name	Area code	Area type	Specimen date	Daily lab-confirmed cases	Previously reported daily cases	Change in daily cases	Cumulative lab-confirmed cases	Previously reported cumulative cases	Change in cumulative cases	Cumulative lab-confirmed cases rate
Wigan	E08000010	Lower tier local authority	05/04/2020	22			221			67.8
Wigan	E08000010	Lower tier local authority	04/04/2020	14			199			61
Wigan	E08000010	Lower tier local authority	03/04/2020	24			185			56.7
Wigan	E08000010	Lower tier local authority	02/04/2020	24			161			49.4
Wigan	E08000010	Lower tier local authority	01/04/2020	13			137			42
Wigan	E08000010	Lower tier local authority	31/03/2020	24			124			38
Wigan	E08000010	Lower tier local authority	30/03/2020	19			100			30.7
Wigan	E08000010	Lower tier local authority	29/03/2020	14			81			24.8
Wigan	E08000010	Lower tier local authority	28/03/2020	7			67			20.5
Wigan	E08000010	Lower tier local authority	27/03/2020	13			60			18.4
Wigan	E08000010	Lower tier local authority	26/03/2020	15			47			14.4
Wigan	E08000010	Lower tier local authority	25/03/2020	6			32			9.8
Wigan	E08000010	Lower tier local authority	24/03/2020	6			26			8
Wigan	E08000010	Lower tier local authority	23/03/2020	3			20			6.1
Wigan	E08000010	Lower tier local authority	22/03/2020	2			17			5.2
Wigan	E08000010	Lower tier local authority	21/03/2020	4			15			4.6
Wigan	E08000010	Lower tier local authority	20/03/2020	1			11			3.4
Wigan	E08000010	Lower tier local authority	18/03/2020	2			10			3.1
Wigan	E08000010	Lower tier local authority	17/03/2020	1			8			2.5
Wigan	E08000010	Lower tier local authority	15/03/2020	1			7			2.1
Wigan	E08000010	Lower tier local authority	14/03/2020	1			6			1.8
Wigan	E08000010	Lower tier local authority	12/03/2020	1			5			1.5
Wigan	E08000010	Lower tier local authority	05/03/2020	1			4			1.2
Wigan	E08000010	Lower tier local authority	03/03/2020	2			3			0.9
Wigan	E08000010	Lower tier local authority	28/02/2020	1			1			0.3
Wiltshire	E06000054	Lower tier local authority	18/05/2020	0			508			102
Wiltshire	E06000054	Lower tier local authority	17/05/2020	1			508			102
Wiltshire	E06000054	Lower tier local authority	16/05/2020	4			507			101.8
Wiltshire	E06000054	Lower tier local authority	15/05/2020	3			503			101
Wiltshire	E06000054	Lower tier local authority	14/05/2020	1			500			100.4
Wiltshire	E06000054	Lower tier local authority	12/05/2020	2			499			100.2
Wiltshire	E06000054	Lower tier local authority	11/05/2020	6			497			99.8
Wiltshire	E06000054	Lower tier local authority	10/05/2020	2			491			98.6
Wiltshire	E06000054	Lower tier local authority	09/05/2020	2			489			98.2
Wiltshire	E06000054	Lower tier local authority	08/05/2020	2			487			97.8
Wiltshire	E06000054	Lower tier local authority	07/05/2020	6			485			97.4
Wiltshire	E06000054	Lower tier local authority	06/05/2020	4			479			96.2
Wiltshire	E06000054	Lower tier local authority	05/05/2020	3			475			95.4
Wiltshire	E06000054	Lower tier local authority	04/05/2020	3			472			94.8
Wiltshire	E06000054	Lower tier local authority	03/05/2020	6			469			94.2
Wiltshire	E06000054	Lower tier local authority	02/05/2020	12			463			93
Wiltshire	E06000054	Lower tier local authority	01/05/2020	5			451			90.6
Wiltshire	E06000054	Lower tier local authority	30/04/2020	6			446			89.5
Wiltshire	E06000054	Lower tier local authority	29/04/2020	16			440			88.3
Wiltshire	E06000054	Lower tier local authority	28/04/2020	11			424			85.1
Wiltshire	E06000054	Lower tier local authority	27/04/2020	5			413			82.9
Wiltshire	E06000054	Lower tier local authority	26/04/2020	10			408			81.9
Wiltshire	E06000054	Lower tier local authority	25/04/2020	3			398			79.9
Wiltshire	E06000054	Lower tier local authority	24/04/2020	7			395			79.3
Wiltshire	E06000054	Lower tier local authority	23/04/2020	13			388			77.9
Wiltshire	E06000054	Lower tier local authority	22/04/2020	8			375			75.3
Wiltshire	E06000054	Lower tier local authority	21/04/2020	13			367			73.7
Wiltshire	E06000054	Lower tier local authority	20/04/2020	10			354			71.1

Reported Cases up to 18 May 2020

Area name	Area code	Area type	Specimen date	Daily lab-confirmed cases	Previously reported daily cases	Change in daily cases	Cumulative lab-confirmed cases	Previously reported cumulative cases	Change in cumulative cases	Cumulative lab-confirmed cases rate
Wiltshire	E06000054	Lower tier local authority	19/04/2020	10			344			69.1
Wiltshire	E06000054	Lower tier local authority	18/04/2020	10			334			67.1
Wiltshire	E06000054	Lower tier local authority	17/04/2020	9			324			65.1
Wiltshire	E06000054	Lower tier local authority	16/04/2020	14			315			63.2
Wiltshire	E06000054	Lower tier local authority	15/04/2020	18			301			60.4
Wiltshire	E06000054	Lower tier local authority	14/04/2020	5			283			56.8
Wiltshire	E06000054	Lower tier local authority	13/04/2020	17			278			55.8
Wiltshire	E06000054	Lower tier local authority	12/04/2020	11			261			52.4
Wiltshire	E06000054	Lower tier local authority	11/04/2020	16			250			50.2
Wiltshire	E06000054	Lower tier local authority	10/04/2020	5			234			47
Wiltshire	E06000054	Lower tier local authority	09/04/2020	16			229			46
Wiltshire	E06000054	Lower tier local authority	08/04/2020	10			213			42.8
Wiltshire	E06000054	Lower tier local authority	07/04/2020	10			203			40.8
Wiltshire	E06000054	Lower tier local authority	06/04/2020	13			193			38.8
Wiltshire	E06000054	Lower tier local authority	05/04/2020	18			180			36.1
Wiltshire	E06000054	Lower tier local authority	04/04/2020	9			162			32.5
Wiltshire	E06000054	Lower tier local authority	03/04/2020	15			153			30.7
Wiltshire	E06000054	Lower tier local authority	02/04/2020	10			138			27.7
Wiltshire	E06000054	Lower tier local authority	01/04/2020	10			128			25.7
Wiltshire	E06000054	Lower tier local authority	31/03/2020	10			118			23.7
Wiltshire	E06000054	Lower tier local authority	30/03/2020	13			108			21.7
Wiltshire	E06000054	Lower tier local authority	29/03/2020	3			95			19.1
Wiltshire	E06000054	Lower tier local authority	28/03/2020	7			92			18.5
Wiltshire	E06000054	Lower tier local authority	27/03/2020	18			85			17.1
Wiltshire	E06000054	Lower tier local authority	26/03/2020	7			67			13.5
Wiltshire	E06000054	Lower tier local authority	25/03/2020	5			60			12
Wiltshire	E06000054	Lower tier local authority	24/03/2020	8			55			11
Wiltshire	E06000054	Lower tier local authority	23/03/2020	6			47			9.4
Wiltshire	E06000054	Lower tier local authority	22/03/2020	6			41			8.2
Wiltshire	E06000054	Lower tier local authority	21/03/2020	4			35			7
Wiltshire	E06000054	Lower tier local authority	20/03/2020	4			31			6.2
Wiltshire	E06000054	Lower tier local authority	19/03/2020	5			27			5.4
Wiltshire	E06000054	Lower tier local authority	18/03/2020	4			22			4.4
Wiltshire	E06000054	Lower tier local authority	17/03/2020	1			18			3.6
Wiltshire	E06000054	Lower tier local authority	16/03/2020	4			17			3.4
Wiltshire	E06000054	Lower tier local authority	13/03/2020	4			13			2.6
Wiltshire	E06000054	Lower tier local authority	12/03/2020	1			9			1.8
Wiltshire	E06000054	Lower tier local authority	11/03/2020	3			8			1.6
Wiltshire	E06000054	Lower tier local authority	10/03/2020	1			5			1
Wiltshire	E06000054	Lower tier local authority	04/03/2020	1			4			0.8
Wiltshire	E06000054	Lower tier local authority	03/03/2020	2			3			0.6
Wiltshire	E06000054	Lower tier local authority	01/03/2020	1			1			0.2
Winchester	E07000094	Lower tier local authority	18/05/2020	0			359			288.8
Winchester	E07000094	Lower tier local authority	17/05/2020	2			359			288.8
Winchester	E07000094	Lower tier local authority	16/05/2020	2			357			287.2
Winchester	E07000094	Lower tier local authority	15/05/2020	1			355			285.6
Winchester	E07000094	Lower tier local authority	14/05/2020	1			354			284.8
Winchester	E07000094	Lower tier local authority	13/05/2020	1			353			284
Winchester	E07000094	Lower tier local authority	12/05/2020	1			352			283.2
Winchester	E07000094	Lower tier local authority	11/05/2020	4			351			282.4
Winchester	E07000094	Lower tier local authority	10/05/2020	4			347			279.2
Winchester	E07000094	Lower tier local authority	09/05/2020	1			343			276
Winchester	E07000094	Lower tier local authority	08/05/2020	4			342			275.2

Reported Cases up to 18 May 2020

Area name	Area code	Area type	Specimen date	Daily lab-confirmed cases	Previously reported daily cases	Change in daily cases	Cumulative lab-confirmed cases	Previously reported cumulative cases	Change in cumulative cases	Cumulative lab-confirmed cases rate
Winchester	E07000094	Lower tier local authority	07/05/2020	3			338			271.9
Winchester	E07000094	Lower tier local authority	05/05/2020	9			335			269.5
Winchester	E07000094	Lower tier local authority	04/05/2020	4			326			262.3
Winchester	E07000094	Lower tier local authority	01/05/2020	10			322			259.1
Winchester	E07000094	Lower tier local authority	30/04/2020	12			312			251
Winchester	E07000094	Lower tier local authority	29/04/2020	1			300			241.4
Winchester	E07000094	Lower tier local authority	28/04/2020	4			299			240.6
Winchester	E07000094	Lower tier local authority	27/04/2020	10			295			237.3
Winchester	E07000094	Lower tier local authority	26/04/2020	1			285			229.3
Winchester	E07000094	Lower tier local authority	25/04/2020	3			284			228.5
Winchester	E07000094	Lower tier local authority	24/04/2020	10			281			226.1
Winchester	E07000094	Lower tier local authority	23/04/2020	13			271			218
Winchester	E07000094	Lower tier local authority	22/04/2020	4			258			207.6
Winchester	E07000094	Lower tier local authority	21/04/2020	4			254			204.4
Winchester	E07000094	Lower tier local authority	20/04/2020	6			250			201.1
Winchester	E07000094	Lower tier local authority	19/04/2020	7			244			196.3
Winchester	E07000094	Lower tier local authority	18/04/2020	10			237			190.7
Winchester	E07000094	Lower tier local authority	17/04/2020	6			227			182.6
Winchester	E07000094	Lower tier local authority	16/04/2020	10			221			177.8
Winchester	E07000094	Lower tier local authority	15/04/2020	20			211			169.8
Winchester	E07000094	Lower tier local authority	14/04/2020	1			191			153.7
Winchester	E07000094	Lower tier local authority	13/04/2020	3			190			152.9
Winchester	E07000094	Lower tier local authority	12/04/2020	9			187			150.4
Winchester	E07000094	Lower tier local authority	11/04/2020	5			178			143.2
Winchester	E07000094	Lower tier local authority	10/04/2020	4			173			139.2
Winchester	E07000094	Lower tier local authority	09/04/2020	11			169			136
Winchester	E07000094	Lower tier local authority	08/04/2020	10			158			127.1
Winchester	E07000094	Lower tier local authority	07/04/2020	8			148			119.1
Winchester	E07000094	Lower tier local authority	06/04/2020	5			140			112.6
Winchester	E07000094	Lower tier local authority	05/04/2020	4			135			108.6
Winchester	E07000094	Lower tier local authority	04/04/2020	8			131			105.4
Winchester	E07000094	Lower tier local authority	03/04/2020	10			123			99
Winchester	E07000094	Lower tier local authority	02/04/2020	8			113			90.9
Winchester	E07000094	Lower tier local authority	01/04/2020	7			105			84.5
Winchester	E07000094	Lower tier local authority	31/03/2020	3			98			78.8
Winchester	E07000094	Lower tier local authority	30/03/2020	6			95			76.4
Winchester	E07000094	Lower tier local authority	29/03/2020	7			89			71.6
Winchester	E07000094	Lower tier local authority	28/03/2020	13			82			66
Winchester	E07000094	Lower tier local authority	27/03/2020	5			69			55.5
Winchester	E07000094	Lower tier local authority	26/03/2020	10			64			51.5
Winchester	E07000094	Lower tier local authority	25/03/2020	6			54			43.4
Winchester	E07000094	Lower tier local authority	24/03/2020	3			48			38.6
Winchester	E07000094	Lower tier local authority	23/03/2020	5			45			36.2
Winchester	E07000094	Lower tier local authority	22/03/2020	7			40			32.2
Winchester	E07000094	Lower tier local authority	21/03/2020	2			33			26.5
Winchester	E07000094	Lower tier local authority	20/03/2020	3			31			24.9
Winchester	E07000094	Lower tier local authority	19/03/2020	5			28			22.5
Winchester	E07000094	Lower tier local authority	18/03/2020	3			23			18.5
Winchester	E07000094	Lower tier local authority	17/03/2020	2			20			16.1
Winchester	E07000094	Lower tier local authority	16/03/2020	5			18			14.5
Winchester	E07000094	Lower tier local authority	15/03/2020	3			13			10.5
Winchester	E07000094	Lower tier local authority	12/03/2020	2			10			8
Winchester	E07000094	Lower tier local authority	11/03/2020	3			8			6.4

Reported Cases up to 18 May 2020

Area name	Area code	Area type	Specimen date	Daily lab-confirmed cases	Previously reported daily cases	Change in daily cases	Cumulative lab-confirmed cases	Previously reported cumulative cases	Change in cumulative cases	Cumulative lab-confirmed cases rate
Winchester	E07000094	Lower tier local authority	09/03/2020	2			5			4
Winchester	E07000094	Lower tier local authority	08/03/2020	1			3			2.4
Winchester	E07000094	Lower tier local authority	06/03/2020	2			2			1.6
Windsor and Maidenhead	E06000040	Lower tier local authority	18/05/2020	0			279			184.9
Windsor and Maidenhead	E06000040	Lower tier local authority	15/05/2020	1			279			184.9
Windsor and Maidenhead	E06000040	Lower tier local authority	14/05/2020	1			278			184.2
Windsor and Maidenhead	E06000040	Lower tier local authority	13/05/2020	1			277			183.6
Windsor and Maidenhead	E06000040	Lower tier local authority	12/05/2020	1			276			182.9
Windsor and Maidenhead	E06000040	Lower tier local authority	11/05/2020	1			275			182.2
Windsor and Maidenhead	E06000040	Lower tier local authority	08/05/2020	1			274			181.6
Windsor and Maidenhead	E06000040	Lower tier local authority	07/05/2020	2			273			180.9
Windsor and Maidenhead	E06000040	Lower tier local authority	06/05/2020	2			271			179.6
Windsor and Maidenhead	E06000040	Lower tier local authority	05/05/2020	1			269			178.3
Windsor and Maidenhead	E06000040	Lower tier local authority	04/05/2020	2			268			177.6
Windsor and Maidenhead	E06000040	Lower tier local authority	03/05/2020	2			266			176.3
Windsor and Maidenhead	E06000040	Lower tier local authority	02/05/2020	4			264			174.9
Windsor and Maidenhead	E06000040	Lower tier local authority	01/05/2020	3			260			172.3
Windsor and Maidenhead	E06000040	Lower tier local authority	30/04/2020	2			257			170.3
Windsor and Maidenhead	E06000040	Lower tier local authority	29/04/2020	4			255			169
Windsor and Maidenhead	E06000040	Lower tier local authority	28/04/2020	7			251			166.3
Windsor and Maidenhead	E06000040	Lower tier local authority	27/04/2020	2			244			161.7
Windsor and Maidenhead	E06000040	Lower tier local authority	26/04/2020	9			242			160.4
Windsor and Maidenhead	E06000040	Lower tier local authority	25/04/2020	4			233			154.4
Windsor and Maidenhead	E06000040	Lower tier local authority	24/04/2020	5			229			151.8
Windsor and Maidenhead	E06000040	Lower tier local authority	23/04/2020	5			224			148.4
Windsor and Maidenhead	E06000040	Lower tier local authority	22/04/2020	3			219			145.1
Windsor and Maidenhead	E06000040	Lower tier local authority	20/04/2020	6			216			143.1
Windsor and Maidenhead	E06000040	Lower tier local authority	19/04/2020	4			210			139.2
Windsor and Maidenhead	E06000040	Lower tier local authority	18/04/2020	2			206			136.5
Windsor and Maidenhead	E06000040	Lower tier local authority	17/04/2020	7			204			135.2
Windsor and Maidenhead	E06000040	Lower tier local authority	16/04/2020	14			197			130.5
Windsor and Maidenhead	E06000040	Lower tier local authority	15/04/2020	10			183			121.3
Windsor and Maidenhead	E06000040	Lower tier local authority	14/04/2020	10			173			114.6
Windsor and Maidenhead	E06000040	Lower tier local authority	13/04/2020	2			163			108
Windsor and Maidenhead	E06000040	Lower tier local authority	12/04/2020	6			161			106.7
Windsor and Maidenhead	E06000040	Lower tier local authority	11/04/2020	9			155			102.7
Windsor and Maidenhead	E06000040	Lower tier local authority	10/04/2020	2			146			96.7
Windsor and Maidenhead	E06000040	Lower tier local authority	09/04/2020	10			144			95.4
Windsor and Maidenhead	E06000040	Lower tier local authority	08/04/2020	3			134			88.8
Windsor and Maidenhead	E06000040	Lower tier local authority	07/04/2020	10			131			86.8
Windsor and Maidenhead	E06000040	Lower tier local authority	06/04/2020	3			121			80.2
Windsor and Maidenhead	E06000040	Lower tier local authority	05/04/2020	4			118			78.2
Windsor and Maidenhead	E06000040	Lower tier local authority	04/04/2020	9			114			75.5
Windsor and Maidenhead	E06000040	Lower tier local authority	03/04/2020	4			105			69.6
Windsor and Maidenhead	E06000040	Lower tier local authority	02/04/2020	4			101			66.9
Windsor and Maidenhead	E06000040	Lower tier local authority	01/04/2020	9			97			64.3
Windsor and Maidenhead	E06000040	Lower tier local authority	31/03/2020	7			88			58.3
Windsor and Maidenhead	E06000040	Lower tier local authority	30/03/2020	9			81			53.7
Windsor and Maidenhead	E06000040	Lower tier local authority	29/03/2020	2			72			47.7
Windsor and Maidenhead	E06000040	Lower tier local authority	28/03/2020	8			70			46.4
Windsor and Maidenhead	E06000040	Lower tier local authority	27/03/2020	4			62			41.1
Windsor and Maidenhead	E06000040	Lower tier local authority	26/03/2020	5			58			38.4
Windsor and Maidenhead	E06000040	Lower tier local authority	25/03/2020	9			53			35.1

Reported Cases up to 18 May 2020

Area name	Area code	Area type	Specimen date	Daily lab-confirmed cases	Previously reported daily cases	Change in daily cases	Cumulative lab-confirmed cases	Previously reported cumulative cases	Change in cumulative cases	Cumulative lab-confirmed cases rate
Windsor and Maidenhead	E06000040	Lower tier local authority	24/03/2020	2			44			29.2
Windsor and Maidenhead	E06000040	Lower tier local authority	23/03/2020	7			42			27.8
Windsor and Maidenhead	E06000040	Lower tier local authority	22/03/2020	6			35			23.2
Windsor and Maidenhead	E06000040	Lower tier local authority	21/03/2020	2			29			19.2
Windsor and Maidenhead	E06000040	Lower tier local authority	20/03/2020	5			27			17.9
Windsor and Maidenhead	E06000040	Lower tier local authority	19/03/2020	5			22			14.6
Windsor and Maidenhead	E06000040	Lower tier local authority	17/03/2020	1			17			11.3
Windsor and Maidenhead	E06000040	Lower tier local authority	16/03/2020	2			16			10.6
Windsor and Maidenhead	E06000040	Lower tier local authority	14/03/2020	3			14			9.3
Windsor and Maidenhead	E06000040	Lower tier local authority	12/03/2020	4			11			7.3
Windsor and Maidenhead	E06000040	Lower tier local authority	11/03/2020	3			7			4.6
Windsor and Maidenhead	E06000040	Lower tier local authority	10/03/2020	2			4			2.7
Windsor and Maidenhead	E06000040	Lower tier local authority	09/03/2020	1			2			1.3
Windsor and Maidenhead	E06000040	Lower tier local authority	06/03/2020	1			1			0.7
Wirral	E08000015	Lower tier local authority	18/05/2020	0			1187			367.2
Wirral	E08000015	Lower tier local authority	17/05/2020	1			1187			367.2
Wirral	E08000015	Lower tier local authority	16/05/2020	6			1186			366.9
Wirral	E08000015	Lower tier local authority	15/05/2020	4			1180			365.1
Wirral	E08000015	Lower tier local authority	14/05/2020	7			1176			363.8
Wirral	E08000015	Lower tier local authority	13/05/2020	9			1169			361.7
Wirral	E08000015	Lower tier local authority	12/05/2020	7			1160			358.9
Wirral	E08000015	Lower tier local authority	11/05/2020	14			1153			356.7
Wirral	E08000015	Lower tier local authority	10/05/2020	8			1139			352.4
Wirral	E08000015	Lower tier local authority	09/05/2020	5			1131			349.9
Wirral	E08000015	Lower tier local authority	08/05/2020	12			1126			348.4
Wirral	E08000015	Lower tier local authority	07/05/2020	11			1114			344.6
Wirral	E08000015	Lower tier local authority	06/05/2020	13			1103			341.2
Wirral	E08000015	Lower tier local authority	05/05/2020	14			1090			337.2
Wirral	E08000015	Lower tier local authority	04/05/2020	9			1076			332.9
Wirral	E08000015	Lower tier local authority	03/05/2020	13			1067			330.1
Wirral	E08000015	Lower tier local authority	02/05/2020	13			1054			326.1
Wirral	E08000015	Lower tier local authority	01/05/2020	18			1041			322.1
Wirral	E08000015	Lower tier local authority	30/04/2020	8			1023			316.5
Wirral	E08000015	Lower tier local authority	29/04/2020	15			1015			314
Wirral	E08000015	Lower tier local authority	28/04/2020	16			1000			309.4
Wirral	E08000015	Lower tier local authority	27/04/2020	17			984			304.4
Wirral	E08000015	Lower tier local authority	26/04/2020	12			967			299.2
Wirral	E08000015	Lower tier local authority	25/04/2020	12			955			295.5
Wirral	E08000015	Lower tier local authority	24/04/2020	22			943			291.7
Wirral	E08000015	Lower tier local authority	23/04/2020	23			921			284.9
Wirral	E08000015	Lower tier local authority	22/04/2020	28			898			277.8
Wirral	E08000015	Lower tier local authority	21/04/2020	24			870			269.2
Wirral	E08000015	Lower tier local authority	20/04/2020	15			846			261.7
Wirral	E08000015	Lower tier local authority	19/04/2020	26			831			257.1
Wirral	E08000015	Lower tier local authority	18/04/2020	18			805			249
Wirral	E08000015	Lower tier local authority	17/04/2020	30			787			243.5
Wirral	E08000015	Lower tier local authority	16/04/2020	26			757			234.2
Wirral	E08000015	Lower tier local authority	15/04/2020	38			731			226.2
Wirral	E08000015	Lower tier local authority	14/04/2020	46			693			214.4
Wirral	E08000015	Lower tier local authority	13/04/2020	35			647			200.2
Wirral	E08000015	Lower tier local authority	12/04/2020	27			612			189.3
Wirral	E08000015	Lower tier local authority	11/04/2020	35			585			181
Wirral	E08000015	Lower tier local authority	10/04/2020	29			550			170.2

Reported Cases up to 18 May 2020

Area name	Area code	Area type	Specimen date	Daily lab-confirmed cases	Previously reported daily cases	Change in daily cases	Cumulative lab-confirmed cases	Previously reported cumulative cases	Change in cumulative cases	Cumulative lab-confirmed cases rate
Wirral	E08000015	Lower tier local authority	09/04/2020	40			521			161.2
Wirral	E08000015	Lower tier local authority	08/04/2020	49			481			148.8
Wirral	E08000015	Lower tier local authority	07/04/2020	48			432			133.6
Wirral	E08000015	Lower tier local authority	06/04/2020	46			384			118.8
Wirral	E08000015	Lower tier local authority	05/04/2020	43			338			104.6
Wirral	E08000015	Lower tier local authority	04/04/2020	42			295			91.3
Wirral	E08000015	Lower tier local authority	03/04/2020	44			253			78.3
Wirral	E08000015	Lower tier local authority	02/04/2020	52			209			64.7
Wirral	E08000015	Lower tier local authority	01/04/2020	18			157			48.6
Wirral	E08000015	Lower tier local authority	31/03/2020	16			139			43
Wirral	E08000015	Lower tier local authority	30/03/2020	18			123			38.1
Wirral	E08000015	Lower tier local authority	29/03/2020	22			105			32.5
Wirral	E08000015	Lower tier local authority	28/03/2020	13			83			25.7
Wirral	E08000015	Lower tier local authority	27/03/2020	15			70			21.7
Wirral	E08000015	Lower tier local authority	26/03/2020	11			55			17
Wirral	E08000015	Lower tier local authority	25/03/2020	6			44			13.6
Wirral	E08000015	Lower tier local authority	24/03/2020	10			38			11.8
Wirral	E08000015	Lower tier local authority	23/03/2020	7			28			8.7
Wirral	E08000015	Lower tier local authority	22/03/2020	5			21			6.5
Wirral	E08000015	Lower tier local authority	21/03/2020	3			16			4.9
Wirral	E08000015	Lower tier local authority	20/03/2020	2			13			4
Wirral	E08000015	Lower tier local authority	19/03/2020	1			11			3.4
Wirral	E08000015	Lower tier local authority	16/03/2020	2			10			3.1
Wirral	E08000015	Lower tier local authority	14/03/2020	2			8			2.5
Wirral	E08000015	Lower tier local authority	13/03/2020	1			6			1.9
Wirral	E08000015	Lower tier local authority	12/03/2020	1			5			1.5
Wirral	E08000015	Lower tier local authority	11/03/2020	1			4			1.2
Wirral	E08000015	Lower tier local authority	08/03/2020	2			3			0.9
Wirral	E08000015	Lower tier local authority	01/03/2020	1			1			0.3
Woking	E07000217	Lower tier local authority	18/05/2020	0			183			180.9
Woking	E07000217	Lower tier local authority	12/05/2020	2			183			180.9
Woking	E07000217	Lower tier local authority	11/05/2020	2			181			178.9
Woking	E07000217	Lower tier local authority	10/05/2020	1			179			176.9
Woking	E07000217	Lower tier local authority	09/05/2020	2			178			175.9
Woking	E07000217	Lower tier local authority	07/05/2020	1			176			174
Woking	E07000217	Lower tier local authority	06/05/2020	2			175			173
Woking	E07000217	Lower tier local authority	05/05/2020	1			173			171
Woking	E07000217	Lower tier local authority	04/05/2020	2			172			170
Woking	E07000217	Lower tier local authority	03/05/2020	3			170			168
Woking	E07000217	Lower tier local authority	02/05/2020	1			167			165.1
Woking	E07000217	Lower tier local authority	01/05/2020	4			166			164.1
Woking	E07000217	Lower tier local authority	30/04/2020	4			162			160.1
Woking	E07000217	Lower tier local authority	29/04/2020	4			158			156.2
Woking	E07000217	Lower tier local authority	28/04/2020	3			154			152.2
Woking	E07000217	Lower tier local authority	27/04/2020	1			151			149.3
Woking	E07000217	Lower tier local authority	25/04/2020	1			150			148.3
Woking	E07000217	Lower tier local authority	24/04/2020	3			149			147.3
Woking	E07000217	Lower tier local authority	23/04/2020	2			146			144.3
Woking	E07000217	Lower tier local authority	22/04/2020	5			144			142.3
Woking	E07000217	Lower tier local authority	21/04/2020	4			139			137.4
Woking	E07000217	Lower tier local authority	20/04/2020	1			135			133.4
Woking	E07000217	Lower tier local authority	19/04/2020	3			134			132.5
Woking	E07000217	Lower tier local authority	18/04/2020	4			131			129.5

Reported Cases up to 18 May 2020

Area name	Area code	Area type	Specimen date	Daily lab-confirmed cases	Previously reported daily cases	Change in daily cases	Cumulative lab-confirmed cases	Previously reported cumulative cases	Change in cumulative cases	Cumulative lab-confirmed cases rate
Woking	E07000217	Lower tier local authority	17/04/2020	8			127			125.5
Woking	E07000217	Lower tier local authority	16/04/2020	5			119			117.6
Woking	E07000217	Lower tier local authority	15/04/2020	9			114			112.7
Woking	E07000217	Lower tier local authority	14/04/2020	5			105			103.8
Woking	E07000217	Lower tier local authority	13/04/2020	4			100			98.8
Woking	E07000217	Lower tier local authority	12/04/2020	3			96			94.9
Woking	E07000217	Lower tier local authority	11/04/2020	4			93			91.9
Woking	E07000217	Lower tier local authority	10/04/2020	6			89			88
Woking	E07000217	Lower tier local authority	09/04/2020	2			83			82
Woking	E07000217	Lower tier local authority	08/04/2020	3			81			80.1
Woking	E07000217	Lower tier local authority	07/04/2020	8			78			77.1
Woking	E07000217	Lower tier local authority	06/04/2020	4			70			69.2
Woking	E07000217	Lower tier local authority	05/04/2020	2			66			65.2
Woking	E07000217	Lower tier local authority	04/04/2020	1			64			63.3
Woking	E07000217	Lower tier local authority	03/04/2020	2			63			62.3
Woking	E07000217	Lower tier local authority	02/04/2020	2			61			60.3
Woking	E07000217	Lower tier local authority	01/04/2020	5			59			58.3
Woking	E07000217	Lower tier local authority	31/03/2020	1			54			53.4
Woking	E07000217	Lower tier local authority	30/03/2020	7			53			52.4
Woking	E07000217	Lower tier local authority	29/03/2020	2			46			45.5
Woking	E07000217	Lower tier local authority	28/03/2020	7			44			43.5
Woking	E07000217	Lower tier local authority	27/03/2020	3			37			36.6
Woking	E07000217	Lower tier local authority	26/03/2020	7			34			33.6
Woking	E07000217	Lower tier local authority	25/03/2020	2			27			26.7
Woking	E07000217	Lower tier local authority	24/03/2020	2			25			24.7
Woking	E07000217	Lower tier local authority	23/03/2020	4			23			22.7
Woking	E07000217	Lower tier local authority	22/03/2020	2			19			18.8
Woking	E07000217	Lower tier local authority	21/03/2020	2			17			16.8
Woking	E07000217	Lower tier local authority	20/03/2020	3			15			14.8
Woking	E07000217	Lower tier local authority	19/03/2020	2			12			11.9
Woking	E07000217	Lower tier local authority	18/03/2020	3			10			9.9
Woking	E07000217	Lower tier local authority	17/03/2020	1			7			6.9
Woking	E07000217	Lower tier local authority	16/03/2020	1			6			5.9
Woking	E07000217	Lower tier local authority	12/03/2020	3			5			4.9
Woking	E07000217	Lower tier local authority	09/03/2020	2			2			2
Wokingham	E06000041	Lower tier local authority	18/05/2020	0			432			257.2
Wokingham	E06000041	Lower tier local authority	16/05/2020	1			432			257.2
Wokingham	E06000041	Lower tier local authority	15/05/2020	1			431			256.6
Wokingham	E06000041	Lower tier local authority	14/05/2020	5			430			256
Wokingham	E06000041	Lower tier local authority	12/05/2020	3			425			253
Wokingham	E06000041	Lower tier local authority	11/05/2020	2			422			251.2
Wokingham	E06000041	Lower tier local authority	10/05/2020	2			420			250
Wokingham	E06000041	Lower tier local authority	09/05/2020	1			418			248.8
Wokingham	E06000041	Lower tier local authority	08/05/2020	2			417			248.2
Wokingham	E06000041	Lower tier local authority	07/05/2020	6			415			247.1
Wokingham	E06000041	Lower tier local authority	06/05/2020	1			409			243.5
Wokingham	E06000041	Lower tier local authority	05/05/2020	1			408			242.9
Wokingham	E06000041	Lower tier local authority	03/05/2020	3			407			242.3
Wokingham	E06000041	Lower tier local authority	02/05/2020	5			404			240.5
Wokingham	E06000041	Lower tier local authority	01/05/2020	9			399			237.5
Wokingham	E06000041	Lower tier local authority	30/04/2020	10			390			232.2
Wokingham	E06000041	Lower tier local authority	29/04/2020	7			380			226.2
Wokingham	E06000041	Lower tier local authority	28/04/2020	2			373			222.1

Reported Cases up to 18 May 2020

Area name	Area code	Area type	Specimen date	Daily lab-confirmed cases	Previously reported daily cases	Change in daily cases	Cumulative lab-confirmed cases	Previously reported cumulative cases	Change in cumulative cases	Cumulative lab-confirmed cases rate
Wokingham	E06000041	Lower tier local authority	27/04/2020	3			371			220.9
Wokingham	E06000041	Lower tier local authority	26/04/2020	5			368			219.1
Wokingham	E06000041	Lower tier local authority	25/04/2020	8			363			216.1
Wokingham	E06000041	Lower tier local authority	24/04/2020	8			355			211.3
Wokingham	E06000041	Lower tier local authority	23/04/2020	4			347			206.6
Wokingham	E06000041	Lower tier local authority	22/04/2020	26			343			204.2
Wokingham	E06000041	Lower tier local authority	21/04/2020	15			317			188.7
Wokingham	E06000041	Lower tier local authority	20/04/2020	8			302			179.8
Wokingham	E06000041	Lower tier local authority	19/04/2020	8			294			175
Wokingham	E06000041	Lower tier local authority	18/04/2020	4			286			170.3
Wokingham	E06000041	Lower tier local authority	17/04/2020	27			282			167.9
Wokingham	E06000041	Lower tier local authority	16/04/2020	17			255			151.8
Wokingham	E06000041	Lower tier local authority	15/04/2020	12			238			141.7
Wokingham	E06000041	Lower tier local authority	14/04/2020	15			226			134.5
Wokingham	E06000041	Lower tier local authority	13/04/2020	17			211			125.6
Wokingham	E06000041	Lower tier local authority	12/04/2020	11			194			115.5
Wokingham	E06000041	Lower tier local authority	11/04/2020	3			183			108.9
Wokingham	E06000041	Lower tier local authority	10/04/2020	16			180			107.2
Wokingham	E06000041	Lower tier local authority	09/04/2020	5			164			97.6
Wokingham	E06000041	Lower tier local authority	08/04/2020	12			159			94.7
Wokingham	E06000041	Lower tier local authority	07/04/2020	10			147			87.5
Wokingham	E06000041	Lower tier local authority	06/04/2020	7			137			81.6
Wokingham	E06000041	Lower tier local authority	05/04/2020	8			130			77.4
Wokingham	E06000041	Lower tier local authority	04/04/2020	9			122			72.6
Wokingham	E06000041	Lower tier local authority	03/04/2020	10			113			67.3
Wokingham	E06000041	Lower tier local authority	02/04/2020	4			103			61.3
Wokingham	E06000041	Lower tier local authority	01/04/2020	14			99			58.9
Wokingham	E06000041	Lower tier local authority	31/03/2020	7			85			50.6
Wokingham	E06000041	Lower tier local authority	30/03/2020	15			78			46.4
Wokingham	E06000041	Lower tier local authority	29/03/2020	13			63			37.5
Wokingham	E06000041	Lower tier local authority	28/03/2020	7			50			29.8
Wokingham	E06000041	Lower tier local authority	27/03/2020	10			43			25.6
Wokingham	E06000041	Lower tier local authority	26/03/2020	5			33			19.6
Wokingham	E06000041	Lower tier local authority	25/03/2020	2			28			16.7
Wokingham	E06000041	Lower tier local authority	24/03/2020	1			26			15.5
Wokingham	E06000041	Lower tier local authority	23/03/2020	1			25			14.9
Wokingham	E06000041	Lower tier local authority	22/03/2020	3			24			14.3
Wokingham	E06000041	Lower tier local authority	20/03/2020	2			21			12.5
Wokingham	E06000041	Lower tier local authority	19/03/2020	2			19			11.3
Wokingham	E06000041	Lower tier local authority	18/03/2020	4			17			10.1
Wokingham	E06000041	Lower tier local authority	17/03/2020	1			13			7.7
Wokingham	E06000041	Lower tier local authority	15/03/2020	2			12			7.1
Wokingham	E06000041	Lower tier local authority	12/03/2020	2			10			6
Wokingham	E06000041	Lower tier local authority	11/03/2020	3			8			4.8
Wokingham	E06000041	Lower tier local authority	10/03/2020	2			5			3
Wokingham	E06000041	Lower tier local authority	05/03/2020	1			3			1.8
Wokingham	E06000041	Lower tier local authority	03/03/2020	1			2			1.2
Wokingham	E06000041	Lower tier local authority	27/02/2020	1			1			0.6
Wolverhampton	E08000031	Lower tier local authority	18/05/2020	0			974			371.7
Wolverhampton	E08000031	Lower tier local authority	17/05/2020	1			974			371.7
Wolverhampton	E08000031	Lower tier local authority	16/05/2020	5			973			371.4
Wolverhampton	E08000031	Lower tier local authority	15/05/2020	7			968			369.5
Wolverhampton	E08000031	Lower tier local authority	14/05/2020	4			961			366.8

Reported Cases up to 18 May 2020

Area name	Area code	Area type	Specimen date	Daily lab-confirmed cases	Previously reported daily cases	Change in daily cases	Cumulative lab-confirmed cases	Previously reported cumulative cases	Change in cumulative cases	Cumulative lab-confirmed cases rate
Wolverhampton	E08000031	Lower tier local authority	13/05/2020	2			957			365.3
Wolverhampton	E08000031	Lower tier local authority	12/05/2020	3			955			364.5
Wolverhampton	E08000031	Lower tier local authority	11/05/2020	6			952			363.3
Wolverhampton	E08000031	Lower tier local authority	10/05/2020	2			946			361.1
Wolverhampton	E08000031	Lower tier local authority	09/05/2020	7			944			360.3
Wolverhampton	E08000031	Lower tier local authority	08/05/2020	8			937			357.6
Wolverhampton	E08000031	Lower tier local authority	07/05/2020	13			929			354.6
Wolverhampton	E08000031	Lower tier local authority	06/05/2020	3			916			349.6
Wolverhampton	E08000031	Lower tier local authority	05/05/2020	7			913			348.5
Wolverhampton	E08000031	Lower tier local authority	04/05/2020	19			906			345.8
Wolverhampton	E08000031	Lower tier local authority	03/05/2020	7			887			338.5
Wolverhampton	E08000031	Lower tier local authority	02/05/2020	1			880			335.9
Wolverhampton	E08000031	Lower tier local authority	01/05/2020	26			879			335.5
Wolverhampton	E08000031	Lower tier local authority	30/04/2020	8			853			325.6
Wolverhampton	E08000031	Lower tier local authority	29/04/2020	36			845			322.5
Wolverhampton	E08000031	Lower tier local authority	28/04/2020	12			809			308.8
Wolverhampton	E08000031	Lower tier local authority	27/04/2020	24			797			304.2
Wolverhampton	E08000031	Lower tier local authority	26/04/2020	14			773			295
Wolverhampton	E08000031	Lower tier local authority	25/04/2020	18			759			289.7
Wolverhampton	E08000031	Lower tier local authority	24/04/2020	36			741			282.8
Wolverhampton	E08000031	Lower tier local authority	23/04/2020	16			705			269.1
Wolverhampton	E08000031	Lower tier local authority	22/04/2020	38			689			263
Wolverhampton	E08000031	Lower tier local authority	21/04/2020	20			651			248.5
Wolverhampton	E08000031	Lower tier local authority	20/04/2020	22			631			240.8
Wolverhampton	E08000031	Lower tier local authority	19/04/2020	12			609			232.4
Wolverhampton	E08000031	Lower tier local authority	18/04/2020	16			597			227.9
Wolverhampton	E08000031	Lower tier local authority	17/04/2020	27			581			221.7
Wolverhampton	E08000031	Lower tier local authority	16/04/2020	26			554			211.4
Wolverhampton	E08000031	Lower tier local authority	15/04/2020	16			528			201.5
Wolverhampton	E08000031	Lower tier local authority	14/04/2020	16			512			195.4
Wolverhampton	E08000031	Lower tier local authority	13/04/2020	28			496			189.3
Wolverhampton	E08000031	Lower tier local authority	12/04/2020	9			468			178.6
Wolverhampton	E08000031	Lower tier local authority	11/04/2020	10			459			175.2
Wolverhampton	E08000031	Lower tier local authority	10/04/2020	25			449			171.4
Wolverhampton	E08000031	Lower tier local authority	09/04/2020	19			424			161.8
Wolverhampton	E08000031	Lower tier local authority	08/04/2020	32			405			154.6
Wolverhampton	E08000031	Lower tier local authority	07/04/2020	15			373			142.4
Wolverhampton	E08000031	Lower tier local authority	06/04/2020	22			358			136.6
Wolverhampton	E08000031	Lower tier local authority	05/04/2020	10			336			128.2
Wolverhampton	E08000031	Lower tier local authority	04/04/2020	20			326			124.4
Wolverhampton	E08000031	Lower tier local authority	03/04/2020	11			306			116.8
Wolverhampton	E08000031	Lower tier local authority	02/04/2020	17			295			112.6
Wolverhampton	E08000031	Lower tier local authority	01/04/2020	19			278			106.1
Wolverhampton	E08000031	Lower tier local authority	31/03/2020	23			259			98.9
Wolverhampton	E08000031	Lower tier local authority	30/03/2020	21			236			90.1
Wolverhampton	E08000031	Lower tier local authority	29/03/2020	12			215			82.1
Wolverhampton	E08000031	Lower tier local authority	28/03/2020	19			203			77.5
Wolverhampton	E08000031	Lower tier local authority	27/03/2020	26			184			70.2
Wolverhampton	E08000031	Lower tier local authority	26/03/2020	13			158			60.3
Wolverhampton	E08000031	Lower tier local authority	25/03/2020	11			145			55.3
Wolverhampton	E08000031	Lower tier local authority	24/03/2020	23			134			51.1
Wolverhampton	E08000031	Lower tier local authority	23/03/2020	9			111			42.4
Wolverhampton	E08000031	Lower tier local authority	22/03/2020	5			102			38.9

Reported Cases up to 18 May 2020

Area name	Area code	Area type	Specimen date	Daily lab-confirmed cases	Previously reported daily cases	Change in daily cases	Cumulative lab-confirmed cases	Previously reported cumulative cases	Change in cumulative cases	Cumulative lab-confirmed cases rate
Wolverhampton	E08000031	Lower tier local authority	21/03/2020	11			97			37
Wolverhampton	E08000031	Lower tier local authority	20/03/2020	15			86			32.8
Wolverhampton	E08000031	Lower tier local authority	19/03/2020	7			71			27.1
Wolverhampton	E08000031	Lower tier local authority	18/03/2020	5			64			24.4
Wolverhampton	E08000031	Lower tier local authority	17/03/2020	15			59			22.5
Wolverhampton	E08000031	Lower tier local authority	16/03/2020	4			44			16.8
Wolverhampton	E08000031	Lower tier local authority	15/03/2020	3			40			15.3
Wolverhampton	E08000031	Lower tier local authority	14/03/2020	8			37			14.1
Wolverhampton	E08000031	Lower tier local authority	13/03/2020	11			29			11.1
Wolverhampton	E08000031	Lower tier local authority	12/03/2020	5			18			6.9
Wolverhampton	E08000031	Lower tier local authority	11/03/2020	5			13			5
Wolverhampton	E08000031	Lower tier local authority	10/03/2020	3			8			3.1
Wolverhampton	E08000031	Lower tier local authority	08/03/2020	1			5			1.9
Wolverhampton	E08000031	Lower tier local authority	07/03/2020	3			4			1.5
Wolverhampton	E08000031	Lower tier local authority	05/03/2020	1			1			0.4
Worcester	E07000237	Lower tier local authority	18/05/2020	0			214			210
Worcester	E07000237	Lower tier local authority	15/05/2020	2			214			210
Worcester	E07000237	Lower tier local authority	14/05/2020	1			212			208.1
Worcester	E07000237	Lower tier local authority	13/05/2020	1			211			207.1
Worcester	E07000237	Lower tier local authority	12/05/2020	1			210			206.1
Worcester	E07000237	Lower tier local authority	11/05/2020	1			209			205.1
Worcester	E07000237	Lower tier local authority	09/05/2020	2			208			204.1
Worcester	E07000237	Lower tier local authority	07/05/2020	2			206			202.2
Worcester	E07000237	Lower tier local authority	02/05/2020	9			204			200.2
Worcester	E07000237	Lower tier local authority	01/05/2020	2			195			191.4
Worcester	E07000237	Lower tier local authority	30/04/2020	4			193			189.4
Worcester	E07000237	Lower tier local authority	29/04/2020	2			189			185.5
Worcester	E07000237	Lower tier local authority	28/04/2020	1			187			183.5
Worcester	E07000237	Lower tier local authority	27/04/2020	3			186			182.5
Worcester	E07000237	Lower tier local authority	26/04/2020	1			183			179.6
Worcester	E07000237	Lower tier local authority	25/04/2020	2			182			178.6
Worcester	E07000237	Lower tier local authority	24/04/2020	6			180			176.7
Worcester	E07000237	Lower tier local authority	23/04/2020	3			174			170.8
Worcester	E07000237	Lower tier local authority	22/04/2020	11			171			167.8
Worcester	E07000237	Lower tier local authority	21/04/2020	2			160			157
Worcester	E07000237	Lower tier local authority	20/04/2020	5			158			155.1
Worcester	E07000237	Lower tier local authority	19/04/2020	3			153			150.2
Worcester	E07000237	Lower tier local authority	18/04/2020	10			150			147.2
Worcester	E07000237	Lower tier local authority	17/04/2020	6			140			137.4
Worcester	E07000237	Lower tier local authority	16/04/2020	7			134			131.5
Worcester	E07000237	Lower tier local authority	15/04/2020	4			127			124.6
Worcester	E07000237	Lower tier local authority	14/04/2020	8			123			120.7
Worcester	E07000237	Lower tier local authority	13/04/2020	7			115			112.9
Worcester	E07000237	Lower tier local authority	12/04/2020	2			108			106
Worcester	E07000237	Lower tier local authority	11/04/2020	7			106			104
Worcester	E07000237	Lower tier local authority	10/04/2020	5			99			97.2
Worcester	E07000237	Lower tier local authority	09/04/2020	5			94			92.3
Worcester	E07000237	Lower tier local authority	08/04/2020	9			89			87.3
Worcester	E07000237	Lower tier local authority	07/04/2020	13			80			78.5
Worcester	E07000237	Lower tier local authority	06/04/2020	3			67			65.8
Worcester	E07000237	Lower tier local authority	05/04/2020	6			64			62.8
Worcester	E07000237	Lower tier local authority	04/04/2020	1			58			56.9
Worcester	E07000237	Lower tier local authority	03/04/2020	5			57			55.9

Reported Cases up to 18 May 2020

Area name	Area code	Area type	Specimen date	Daily lab-confirmed cases	Previously reported daily cases	Change in daily cases	Cumulative lab-confirmed cases	Previously reported cumulative cases	Change in cumulative cases	Cumulative lab-confirmed cases rate
Worcester	E07000237	Lower tier local authority	02/04/2020	8			52			51
Worcester	E07000237	Lower tier local authority	01/04/2020	7			44			43.2
Worcester	E07000237	Lower tier local authority	31/03/2020	2			37			36.3
Worcester	E07000237	Lower tier local authority	30/03/2020	5			35			34.4
Worcester	E07000237	Lower tier local authority	29/03/2020	1			30			29.4
Worcester	E07000237	Lower tier local authority	28/03/2020	3			29			28.5
Worcester	E07000237	Lower tier local authority	27/03/2020	6			26			25.5
Worcester	E07000237	Lower tier local authority	26/03/2020	3			20			19.6
Worcester	E07000237	Lower tier local authority	24/03/2020	2			17			16.7
Worcester	E07000237	Lower tier local authority	23/03/2020	5			15			14.7
Worcester	E07000237	Lower tier local authority	22/03/2020	1			10			9.8
Worcester	E07000237	Lower tier local authority	21/03/2020	1			9			8.8
Worcester	E07000237	Lower tier local authority	20/03/2020	3			8			7.9
Worcester	E07000237	Lower tier local authority	17/03/2020	1			5			4.9
Worcester	E07000237	Lower tier local authority	16/03/2020	1			4			3.9
Worcester	E07000237	Lower tier local authority	15/03/2020	2			3			2.9
Worcester	E07000237	Lower tier local authority	09/03/2020	1			1			1
Worthing	E07000229	Lower tier local authority	18/05/2020	0			207			188.1
Worthing	E07000229	Lower tier local authority	12/05/2020	1			207			188.1
Worthing	E07000229	Lower tier local authority	11/05/2020	2			206			187.2
Worthing	E07000229	Lower tier local authority	10/05/2020	2			204			185.4
Worthing	E07000229	Lower tier local authority	09/05/2020	3			202			183.6
Worthing	E07000229	Lower tier local authority	08/05/2020	2			199			180.9
Worthing	E07000229	Lower tier local authority	07/05/2020	4			197			179.1
Worthing	E07000229	Lower tier local authority	06/05/2020	1			193			175.4
Worthing	E07000229	Lower tier local authority	04/05/2020	5			192			174.5
Worthing	E07000229	Lower tier local authority	03/05/2020	3			187			170
Worthing	E07000229	Lower tier local authority	01/05/2020	2			184			167.2
Worthing	E07000229	Lower tier local authority	30/04/2020	2			182			165.4
Worthing	E07000229	Lower tier local authority	29/04/2020	8			180			163.6
Worthing	E07000229	Lower tier local authority	28/04/2020	7			172			156.3
Worthing	E07000229	Lower tier local authority	27/04/2020	1			165			150
Worthing	E07000229	Lower tier local authority	26/04/2020	4			164			149.1
Worthing	E07000229	Lower tier local authority	25/04/2020	7			160			145.4
Worthing	E07000229	Lower tier local authority	24/04/2020	3			153			139.1
Worthing	E07000229	Lower tier local authority	23/04/2020	4			150			136.3
Worthing	E07000229	Lower tier local authority	22/04/2020	6			146			132.7
Worthing	E07000229	Lower tier local authority	21/04/2020	9			140			127.2
Worthing	E07000229	Lower tier local authority	20/04/2020	9			131			119.1
Worthing	E07000229	Lower tier local authority	19/04/2020	5			122			110.9
Worthing	E07000229	Lower tier local authority	18/04/2020	8			117			106.3
Worthing	E07000229	Lower tier local authority	17/04/2020	7			109			99.1
Worthing	E07000229	Lower tier local authority	16/04/2020	5			102			92.7
Worthing	E07000229	Lower tier local authority	15/04/2020	7			97			88.2
Worthing	E07000229	Lower tier local authority	14/04/2020	6			90			81.8
Worthing	E07000229	Lower tier local authority	13/04/2020	4			84			76.3
Worthing	E07000229	Lower tier local authority	12/04/2020	5			80			72.7
Worthing	E07000229	Lower tier local authority	11/04/2020	4			75			68.2
Worthing	E07000229	Lower tier local authority	10/04/2020	6			71			64.5
Worthing	E07000229	Lower tier local authority	09/04/2020	5			65			59.1
Worthing	E07000229	Lower tier local authority	08/04/2020	4			60			54.5
Worthing	E07000229	Lower tier local authority	07/04/2020	12			56			50.9
Worthing	E07000229	Lower tier local authority	06/04/2020	12			44			40

Reported Cases up to 18 May 2020

Area name	Area code	Area type	Specimen date	Daily lab-confirmed cases	Previously reported daily cases	Change in daily cases	Cumulative lab-confirmed cases	Previously reported cumulative cases	Change in cumulative cases	Cumulative lab-confirmed cases rate
Worthing	E07000229	Lower tier local authority	05/04/2020	4			32			29.1
Worthing	E07000229	Lower tier local authority	04/04/2020	4			28			25.4
Worthing	E07000229	Lower tier local authority	03/04/2020	2			24			21.8
Worthing	E07000229	Lower tier local authority	02/04/2020	2			22			20
Worthing	E07000229	Lower tier local authority	01/04/2020	3			20			18.2
Worthing	E07000229	Lower tier local authority	29/03/2020	5			17			15.5
Worthing	E07000229	Lower tier local authority	28/03/2020	3			12			10.9
Worthing	E07000229	Lower tier local authority	27/03/2020	1			9			8.2
Worthing	E07000229	Lower tier local authority	26/03/2020	1			8			7.3
Worthing	E07000229	Lower tier local authority	25/03/2020	2			7			6.4
Worthing	E07000229	Lower tier local authority	24/03/2020	2			5			4.5
Worthing	E07000229	Lower tier local authority	18/03/2020	1			3			2.7
Worthing	E07000229	Lower tier local authority	17/03/2020	1			2			1.8
Worthing	E07000229	Lower tier local authority	14/03/2020	1			1			0.9
Wychavon	E07000238	Lower tier local authority	18/05/2020	0			248			194.8
Wychavon	E07000238	Lower tier local authority	15/05/2020	4			248			194.8
Wychavon	E07000238	Lower tier local authority	13/05/2020	2			244			191.6
Wychavon	E07000238	Lower tier local authority	11/05/2020	2			242			190
Wychavon	E07000238	Lower tier local authority	09/05/2020	1			240			188.5
Wychavon	E07000238	Lower tier local authority	08/05/2020	2			239			187.7
Wychavon	E07000238	Lower tier local authority	07/05/2020	1			237			186.1
Wychavon	E07000238	Lower tier local authority	06/05/2020	1			236			185.3
Wychavon	E07000238	Lower tier local authority	05/05/2020	1			235			184.5
Wychavon	E07000238	Lower tier local authority	04/05/2020	1			234			183.8
Wychavon	E07000238	Lower tier local authority	02/05/2020	3			233			183
Wychavon	E07000238	Lower tier local authority	01/05/2020	4			230			180.6
Wychavon	E07000238	Lower tier local authority	30/04/2020	1			226			177.5
Wychavon	E07000238	Lower tier local authority	29/04/2020	5			225			176.7
Wychavon	E07000238	Lower tier local authority	28/04/2020	4			220			172.8
Wychavon	E07000238	Lower tier local authority	27/04/2020	9			216			169.6
Wychavon	E07000238	Lower tier local authority	26/04/2020	9			207			162.6
Wychavon	E07000238	Lower tier local authority	25/04/2020	1			198			155.5
Wychavon	E07000238	Lower tier local authority	24/04/2020	1			197			154.7
Wychavon	E07000238	Lower tier local authority	23/04/2020	5			196			153.9
Wychavon	E07000238	Lower tier local authority	22/04/2020	3			191			150
Wychavon	E07000238	Lower tier local authority	21/04/2020	2			188			147.6
Wychavon	E07000238	Lower tier local authority	20/04/2020	6			186			146.1
Wychavon	E07000238	Lower tier local authority	19/04/2020	3			180			141.4
Wychavon	E07000238	Lower tier local authority	18/04/2020	3			177			139
Wychavon	E07000238	Lower tier local authority	17/04/2020	15			174			136.6
Wychavon	E07000238	Lower tier local authority	16/04/2020	5			159			124.9
Wychavon	E07000238	Lower tier local authority	15/04/2020	10			154			120.9
Wychavon	E07000238	Lower tier local authority	14/04/2020	5			144			113.1
Wychavon	E07000238	Lower tier local authority	13/04/2020	3			139			109.2
Wychavon	E07000238	Lower tier local authority	12/04/2020	4			136			106.8
Wychavon	E07000238	Lower tier local authority	11/04/2020	6			132			103.7
Wychavon	E07000238	Lower tier local authority	10/04/2020	1			126			98.9
Wychavon	E07000238	Lower tier local authority	09/04/2020	6			125			98.2
Wychavon	E07000238	Lower tier local authority	08/04/2020	9			119			93.5
Wychavon	E07000238	Lower tier local authority	07/04/2020	8			110			86.4
Wychavon	E07000238	Lower tier local authority	06/04/2020	12			102			80.1
Wychavon	E07000238	Lower tier local authority	05/04/2020	1			90			70.7
Wychavon	E07000238	Lower tier local authority	04/04/2020	4			89			69.9

Reported Cases up to 18 May 2020

Area name	Area code	Area type	Specimen date	Daily lab-confirmed cases	Previously reported daily cases	Change in daily cases	Cumulative lab-confirmed cases	Previously reported cumulative cases	Change in cumulative cases	Cumulative lab-confirmed cases rate
Wychavon	E07000238	Lower tier local authority	03/04/2020	7			85			66.8
Wychavon	E07000238	Lower tier local authority	02/04/2020	5			78			61.3
Wychavon	E07000238	Lower tier local authority	01/04/2020	8			73			57.3
Wychavon	E07000238	Lower tier local authority	31/03/2020	10			65			51
Wychavon	E07000238	Lower tier local authority	30/03/2020	8			55			43.2
Wychavon	E07000238	Lower tier local authority	29/03/2020	6			47			36.9
Wychavon	E07000238	Lower tier local authority	28/03/2020	8			41			32.2
Wychavon	E07000238	Lower tier local authority	27/03/2020	5			33			25.9
Wychavon	E07000238	Lower tier local authority	26/03/2020	4			28			22
Wychavon	E07000238	Lower tier local authority	25/03/2020	3			24			18.8
Wychavon	E07000238	Lower tier local authority	24/03/2020	5			21			16.5
Wychavon	E07000238	Lower tier local authority	23/03/2020	3			16			12.6
Wychavon	E07000238	Lower tier local authority	22/03/2020	2			13			10.2
Wychavon	E07000238	Lower tier local authority	21/03/2020	3			11			8.6
Wychavon	E07000238	Lower tier local authority	20/03/2020	3			8			6.3
Wychavon	E07000238	Lower tier local authority	19/03/2020	1			5			3.9
Wychavon	E07000238	Lower tier local authority	16/03/2020	1			4			3.1
Wychavon	E07000238	Lower tier local authority	14/03/2020	1			3			2.4
Wychavon	E07000238	Lower tier local authority	11/03/2020	2			2			1.6
Wycombe	E07000007	Lower tier local authority	18/05/2020	0			233			133.4
Wycombe	E07000007	Lower tier local authority	15/05/2020	1			233			133.4
Wycombe	E07000007	Lower tier local authority	14/05/2020	1			232			132.8
Wycombe	E07000007	Lower tier local authority	13/05/2020	3			231			132.3
Wycombe	E07000007	Lower tier local authority	12/05/2020	1			228			130.6
Wycombe	E07000007	Lower tier local authority	11/05/2020	3			227			130
Wycombe	E07000007	Lower tier local authority	10/05/2020	4			224			128.3
Wycombe	E07000007	Lower tier local authority	07/05/2020	2			220			126
Wycombe	E07000007	Lower tier local authority	06/05/2020	2			218			124.8
Wycombe	E07000007	Lower tier local authority	05/05/2020	2			216			123.7
Wycombe	E07000007	Lower tier local authority	04/05/2020	3			214			122.5
Wycombe	E07000007	Lower tier local authority	03/05/2020	2			211			120.8
Wycombe	E07000007	Lower tier local authority	01/05/2020	3			209			119.7
Wycombe	E07000007	Lower tier local authority	30/04/2020	2			206			118
Wycombe	E07000007	Lower tier local authority	28/04/2020	4			204			116.8
Wycombe	E07000007	Lower tier local authority	27/04/2020	2			200			114.5
Wycombe	E07000007	Lower tier local authority	26/04/2020	1			198			113.4
Wycombe	E07000007	Lower tier local authority	25/04/2020	2			197			112.8
Wycombe	E07000007	Lower tier local authority	24/04/2020	11			195			111.7
Wycombe	E07000007	Lower tier local authority	22/04/2020	2			184			105.4
Wycombe	E07000007	Lower tier local authority	21/04/2020	3			182			104.2
Wycombe	E07000007	Lower tier local authority	20/04/2020	1			179			102.5
Wycombe	E07000007	Lower tier local authority	19/04/2020	3			178			101.9
Wycombe	E07000007	Lower tier local authority	18/04/2020	6			175			100.2
Wycombe	E07000007	Lower tier local authority	17/04/2020	5			169			96.8
Wycombe	E07000007	Lower tier local authority	16/04/2020	5			164			93.9
Wycombe	E07000007	Lower tier local authority	15/04/2020	9			159			91
Wycombe	E07000007	Lower tier local authority	14/04/2020	2			150			85.9
Wycombe	E07000007	Lower tier local authority	12/04/2020	3			148			84.7
Wycombe	E07000007	Lower tier local authority	11/04/2020	7			145			83
Wycombe	E07000007	Lower tier local authority	10/04/2020	7			138			79
Wycombe	E07000007	Lower tier local authority	09/04/2020	4			131			75
Wycombe	E07000007	Lower tier local authority	08/04/2020	7			127			72.7
Wycombe	E07000007	Lower tier local authority	07/04/2020	10			120			68.7

Reported Cases up to 18 May 2020

Area name	Area code	Area type	Specimen date	Daily lab-confirmed cases	Previously reported daily cases	Change in daily cases	Cumulative lab-confirmed cases	Previously reported cumulative cases	Change in cumulative cases	Cumulative lab-confirmed cases rate
Wycombe	E07000007	Lower tier local authority	06/04/2020		13		110			63
Wycombe	E07000007	Lower tier local authority	05/04/2020		1		97			55.5
Wycombe	E07000007	Lower tier local authority	04/04/2020		3		96			55
Wycombe	E07000007	Lower tier local authority	03/04/2020		8		93			53.3
Wycombe	E07000007	Lower tier local authority	02/04/2020		3		85			48.7
Wycombe	E07000007	Lower tier local authority	01/04/2020		6		82			47
Wycombe	E07000007	Lower tier local authority	31/03/2020		8		76			43.5
Wycombe	E07000007	Lower tier local authority	30/03/2020		3		68			38.9
Wycombe	E07000007	Lower tier local authority	29/03/2020		3		65			37.2
Wycombe	E07000007	Lower tier local authority	28/03/2020		7		62			35.5
Wycombe	E07000007	Lower tier local authority	27/03/2020		4		55			31.5
Wycombe	E07000007	Lower tier local authority	26/03/2020		7		51			29.2
Wycombe	E07000007	Lower tier local authority	25/03/2020		6		44			25.2
Wycombe	E07000007	Lower tier local authority	24/03/2020		3		38			21.8
Wycombe	E07000007	Lower tier local authority	23/03/2020		2		35			20
Wycombe	E07000007	Lower tier local authority	22/03/2020		2		33			18.9
Wycombe	E07000007	Lower tier local authority	21/03/2020		3		31			17.8
Wycombe	E07000007	Lower tier local authority	20/03/2020		2		28			16
Wycombe	E07000007	Lower tier local authority	19/03/2020		1		26			14.9
Wycombe	E07000007	Lower tier local authority	18/03/2020		2		25			14.3
Wycombe	E07000007	Lower tier local authority	17/03/2020		3		23			13.2
Wycombe	E07000007	Lower tier local authority	16/03/2020		4		20			11.5
Wycombe	E07000007	Lower tier local authority	15/03/2020		1		16			9.2
Wycombe	E07000007	Lower tier local authority	14/03/2020		1		15			8.6
Wycombe	E07000007	Lower tier local authority	13/03/2020		3		14			8
Wycombe	E07000007	Lower tier local authority	12/03/2020		3		11			6.3
Wycombe	E07000007	Lower tier local authority	11/03/2020		1		8			4.6
Wycombe	E07000007	Lower tier local authority	10/03/2020		4		7			4
Wycombe	E07000007	Lower tier local authority	09/03/2020		1		3			1.7
Wycombe	E07000007	Lower tier local authority	08/03/2020		1		2			1.1
Wycombe	E07000007	Lower tier local authority	07/03/2020		1		1			0.6
Wyre	E07000128	Lower tier local authority	18/05/2020		0		311			279.6
Wyre	E07000128	Lower tier local authority	17/05/2020		1		311			279.6
Wyre	E07000128	Lower tier local authority	16/05/2020		2		310			278.7
Wyre	E07000128	Lower tier local authority	15/05/2020		3		308			276.9
Wyre	E07000128	Lower tier local authority	14/05/2020		1		305			274.2
Wyre	E07000128	Lower tier local authority	13/05/2020		2		304			273.3
Wyre	E07000128	Lower tier local authority	12/05/2020		2		302			271.5
Wyre	E07000128	Lower tier local authority	11/05/2020		2		300			269.7
Wyre	E07000128	Lower tier local authority	10/05/2020		3		298			267.9
Wyre	E07000128	Lower tier local authority	09/05/2020		3		295			265.2
Wyre	E07000128	Lower tier local authority	08/05/2020		3		292			262.5
Wyre	E07000128	Lower tier local authority	07/05/2020		2		289			259.8
Wyre	E07000128	Lower tier local authority	06/05/2020		6		287			258
Wyre	E07000128	Lower tier local authority	05/05/2020		8		281			252.6
Wyre	E07000128	Lower tier local authority	04/05/2020		4		273			245.5
Wyre	E07000128	Lower tier local authority	03/05/2020		3		269			241.9
Wyre	E07000128	Lower tier local authority	02/05/2020		7		266			239.2
Wyre	E07000128	Lower tier local authority	01/05/2020		2		259			232.9
Wyre	E07000128	Lower tier local authority	30/04/2020		5		257			231.1
Wyre	E07000128	Lower tier local authority	29/04/2020		4		252			226.6
Wyre	E07000128	Lower tier local authority	28/04/2020		10		248			223
Wyre	E07000128	Lower tier local authority	27/04/2020		8		238			214

Reported Cases up to 18 May 2020

Area name	Area code	Area type	Specimen date	Daily lab-confirmed cases	Previously reported daily cases	Change in daily cases	Cumulative lab-confirmed cases	Previously reported cumulative cases	Change in cumulative cases	Cumulative lab-confirmed cases rate
Wyre	E07000128	Lower tier local authority	26/04/2020	11			230			206.8
Wyre	E07000128	Lower tier local authority	25/04/2020	7			219			196.9
Wyre	E07000128	Lower tier local authority	24/04/2020	3			212			190.6
Wyre	E07000128	Lower tier local authority	23/04/2020	8			209			187.9
Wyre	E07000128	Lower tier local authority	22/04/2020	10			201			180.7
Wyre	E07000128	Lower tier local authority	21/04/2020	5			191			171.7
Wyre	E07000128	Lower tier local authority	20/04/2020	8			186			167.2
Wyre	E07000128	Lower tier local authority	19/04/2020	8			178			160
Wyre	E07000128	Lower tier local authority	18/04/2020	8			170			152.8
Wyre	E07000128	Lower tier local authority	17/04/2020	8			162			145.7
Wyre	E07000128	Lower tier local authority	16/04/2020	4			154			138.5
Wyre	E07000128	Lower tier local authority	15/04/2020	7			150			134.9
Wyre	E07000128	Lower tier local authority	14/04/2020	8			143			128.6
Wyre	E07000128	Lower tier local authority	13/04/2020	6			135			121.4
Wyre	E07000128	Lower tier local authority	12/04/2020	5			129			116
Wyre	E07000128	Lower tier local authority	11/04/2020	9			124			111.5
Wyre	E07000128	Lower tier local authority	10/04/2020	9			115			103.4
Wyre	E07000128	Lower tier local authority	09/04/2020	14			106			95.3
Wyre	E07000128	Lower tier local authority	08/04/2020	6			92			82.7
Wyre	E07000128	Lower tier local authority	07/04/2020	9			86			77.3
Wyre	E07000128	Lower tier local authority	06/04/2020	9			77			69.2
Wyre	E07000128	Lower tier local authority	05/04/2020	6			68			61.1
Wyre	E07000128	Lower tier local authority	04/04/2020	14			62			55.7
Wyre	E07000128	Lower tier local authority	03/04/2020	8			48			43.2
Wyre	E07000128	Lower tier local authority	02/04/2020	6			40			36
Wyre	E07000128	Lower tier local authority	01/04/2020	3			34			30.6
Wyre	E07000128	Lower tier local authority	31/03/2020	4			31			27.9
Wyre	E07000128	Lower tier local authority	30/03/2020	4			27			24.3
Wyre	E07000128	Lower tier local authority	29/03/2020	3			23			20.7
Wyre	E07000128	Lower tier local authority	28/03/2020	3			20			18
Wyre	E07000128	Lower tier local authority	27/03/2020	2			17			15.3
Wyre	E07000128	Lower tier local authority	26/03/2020	1			15			13.5
Wyre	E07000128	Lower tier local authority	25/03/2020	4			14			12.6
Wyre	E07000128	Lower tier local authority	24/03/2020	4			10			9
Wyre	E07000128	Lower tier local authority	23/03/2020	3			6			5.4
Wyre	E07000128	Lower tier local authority	18/03/2020	1			3			2.7
Wyre	E07000128	Lower tier local authority	16/03/2020	1			2			1.8
Wyre	E07000128	Lower tier local authority	12/03/2020	1			1			0.9
Wyre Forest	E07000239	Lower tier local authority	18/05/2020	0			231			228.6
Wyre Forest	E07000239	Lower tier local authority	16/05/2020	3			231			228.6
Wyre Forest	E07000239	Lower tier local authority	15/05/2020	3			228			225.6
Wyre Forest	E07000239	Lower tier local authority	14/05/2020	1			225			222.6
Wyre Forest	E07000239	Lower tier local authority	12/05/2020	4			224			221.6
Wyre Forest	E07000239	Lower tier local authority	11/05/2020	4			220			217.7
Wyre Forest	E07000239	Lower tier local authority	10/05/2020	2			216			213.7
Wyre Forest	E07000239	Lower tier local authority	08/05/2020	6			214			211.8
Wyre Forest	E07000239	Lower tier local authority	07/05/2020	1			208			205.8
Wyre Forest	E07000239	Lower tier local authority	06/05/2020	1			207			204.8
Wyre Forest	E07000239	Lower tier local authority	05/05/2020	3			206			203.8
Wyre Forest	E07000239	Lower tier local authority	04/05/2020	2			203			200.9
Wyre Forest	E07000239	Lower tier local authority	03/05/2020	2			201			198.9
Wyre Forest	E07000239	Lower tier local authority	02/05/2020	2			199			196.9
Wyre Forest	E07000239	Lower tier local authority	01/05/2020	1			197			194.9

Reported Cases up to 18 May 2020

Area name	Area code	Area type	Specimen date	Daily lab-confirmed cases	Previously reported daily cases	Change in daily cases	Cumulative lab-confirmed cases	Previously reported cumulative cases	Change in cumulative cases	Cumulative lab-confirmed cases rate
Wyre Forest	E07000239	Lower tier local authority	29/04/2020	3			196			193.9
Wyre Forest	E07000239	Lower tier local authority	28/04/2020	4			193			191
Wyre Forest	E07000239	Lower tier local authority	27/04/2020	3			189			187
Wyre Forest	E07000239	Lower tier local authority	26/04/2020	3			186			184
Wyre Forest	E07000239	Lower tier local authority	25/04/2020	3			183			181.1
Wyre Forest	E07000239	Lower tier local authority	24/04/2020	1			180			178.1
Wyre Forest	E07000239	Lower tier local authority	23/04/2020	1			179			177.1
Wyre Forest	E07000239	Lower tier local authority	22/04/2020	8			178			176.1
Wyre Forest	E07000239	Lower tier local authority	21/04/2020	2			170			168.2
Wyre Forest	E07000239	Lower tier local authority	20/04/2020	6			168			166.2
Wyre Forest	E07000239	Lower tier local authority	19/04/2020	2			162			160.3
Wyre Forest	E07000239	Lower tier local authority	18/04/2020	5			160			158.3
Wyre Forest	E07000239	Lower tier local authority	17/04/2020	6			155			153.4
Wyre Forest	E07000239	Lower tier local authority	16/04/2020	4			149			147.4
Wyre Forest	E07000239	Lower tier local authority	15/04/2020	6			145			143.5
Wyre Forest	E07000239	Lower tier local authority	14/04/2020	8			139			137.5
Wyre Forest	E07000239	Lower tier local authority	13/04/2020	3			131			129.6
Wyre Forest	E07000239	Lower tier local authority	12/04/2020	8			128			126.7
Wyre Forest	E07000239	Lower tier local authority	11/04/2020	7			120			118.7
Wyre Forest	E07000239	Lower tier local authority	10/04/2020	6			113			111.8
Wyre Forest	E07000239	Lower tier local authority	09/04/2020	4			107			105.9
Wyre Forest	E07000239	Lower tier local authority	08/04/2020	4			103			101.9
Wyre Forest	E07000239	Lower tier local authority	07/04/2020	6			99			98
Wyre Forest	E07000239	Lower tier local authority	06/04/2020	4			93			92
Wyre Forest	E07000239	Lower tier local authority	05/04/2020	3			89			88.1
Wyre Forest	E07000239	Lower tier local authority	04/04/2020	6			86			85.1
Wyre Forest	E07000239	Lower tier local authority	03/04/2020	5			80			79.2
Wyre Forest	E07000239	Lower tier local authority	02/04/2020	4			75			74.2
Wyre Forest	E07000239	Lower tier local authority	01/04/2020	3			71			70.3
Wyre Forest	E07000239	Lower tier local authority	31/03/2020	9			68			67.3
Wyre Forest	E07000239	Lower tier local authority	30/03/2020	8			59			58.4
Wyre Forest	E07000239	Lower tier local authority	29/03/2020	5			51			50.5
Wyre Forest	E07000239	Lower tier local authority	28/03/2020	9			46			45.5
Wyre Forest	E07000239	Lower tier local authority	27/03/2020	3			37			36.6
Wyre Forest	E07000239	Lower tier local authority	26/03/2020	5			34			33.6
Wyre Forest	E07000239	Lower tier local authority	25/03/2020	6			29			28.7
Wyre Forest	E07000239	Lower tier local authority	24/03/2020	5			23			22.8
Wyre Forest	E07000239	Lower tier local authority	23/03/2020	2			18			17.8
Wyre Forest	E07000239	Lower tier local authority	22/03/2020	3			16			15.8
Wyre Forest	E07000239	Lower tier local authority	21/03/2020	1			13			12.9
Wyre Forest	E07000239	Lower tier local authority	20/03/2020	1			12			11.9
Wyre Forest	E07000239	Lower tier local authority	19/03/2020	5			11			10.9
Wyre Forest	E07000239	Lower tier local authority	17/03/2020	1			6			5.9
Wyre Forest	E07000239	Lower tier local authority	16/03/2020	1			5			4.9
Wyre Forest	E07000239	Lower tier local authority	12/03/2020	1			4			4
Wyre Forest	E07000239	Lower tier local authority	11/03/2020	1			3			3
Wyre Forest	E07000239	Lower tier local authority	10/03/2020	1			2			2
Wyre Forest	E07000239	Lower tier local authority	09/03/2020	1			1			1
York	E06000014	Lower tier local authority	18/05/2020	1			440			209.6
York	E06000014	Lower tier local authority	17/05/2020	2			439			209.2
York	E06000014	Lower tier local authority	16/05/2020	1			437			208.2
York	E06000014	Lower tier local authority	15/05/2020	5			436			207.7
York	E06000014	Lower tier local authority	14/05/2020	3			431			205.3

Reported Cases up to 18 May 2020

Area name	Area code	Area type	Specimen date	Daily lab-confirmed cases	Previously reported daily cases	Change in daily cases	Cumulative lab-confirmed cases	Previously reported cumulative cases	Change in cumulative cases	Cumulative lab-confirmed cases rate
York	E06000014	Lower tier local authority	13/05/2020	2			428			203.9
York	E06000014	Lower tier local authority	12/05/2020	5			426			203
York	E06000014	Lower tier local authority	11/05/2020	13			421			200.6
York	E06000014	Lower tier local authority	10/05/2020	7			408			194.4
York	E06000014	Lower tier local authority	09/05/2020	5			401			191
York	E06000014	Lower tier local authority	08/05/2020	5			396			188.7
York	E06000014	Lower tier local authority	07/05/2020	14			391			186.3
York	E06000014	Lower tier local authority	06/05/2020	9			377			179.6
York	E06000014	Lower tier local authority	05/05/2020	23			368			175.3
York	E06000014	Lower tier local authority	04/05/2020	14			345			164.4
York	E06000014	Lower tier local authority	03/05/2020	10			331			157.7
York	E06000014	Lower tier local authority	02/05/2020	8			321			152.9
York	E06000014	Lower tier local authority	01/05/2020	3			313			149.1
York	E06000014	Lower tier local authority	30/04/2020	12			310			147.7
York	E06000014	Lower tier local authority	29/04/2020	19			298			142
York	E06000014	Lower tier local authority	28/04/2020	9			279			132.9
York	E06000014	Lower tier local authority	27/04/2020	13			270			128.6
York	E06000014	Lower tier local authority	26/04/2020	7			257			122.4
York	E06000014	Lower tier local authority	25/04/2020	8			250			119.1
York	E06000014	Lower tier local authority	24/04/2020	9			242			115.3
York	E06000014	Lower tier local authority	23/04/2020	10			233			111
York	E06000014	Lower tier local authority	22/04/2020	13			223			106.2
York	E06000014	Lower tier local authority	21/04/2020	10			210			100.1
York	E06000014	Lower tier local authority	20/04/2020	8			200			95.3
York	E06000014	Lower tier local authority	19/04/2020	6			192			91.5
York	E06000014	Lower tier local authority	18/04/2020	4			186			88.6
York	E06000014	Lower tier local authority	17/04/2020	12			182			86.7
York	E06000014	Lower tier local authority	16/04/2020	10			170			81
York	E06000014	Lower tier local authority	15/04/2020	7			160			76.2
York	E06000014	Lower tier local authority	14/04/2020	7			153			72.9
York	E06000014	Lower tier local authority	13/04/2020	12			146			69.6
York	E06000014	Lower tier local authority	12/04/2020	5			134			63.8
York	E06000014	Lower tier local authority	11/04/2020	3			129			61.5
York	E06000014	Lower tier local authority	10/04/2020	6			126			60
York	E06000014	Lower tier local authority	09/04/2020	9			120			57.2
York	E06000014	Lower tier local authority	08/04/2020	10			111			52.9
York	E06000014	Lower tier local authority	07/04/2020	13			101			48.1
York	E06000014	Lower tier local authority	06/04/2020	10			88			41.9
York	E06000014	Lower tier local authority	05/04/2020	4			78			37.2
York	E06000014	Lower tier local authority	04/04/2020	4			74			35.3
York	E06000014	Lower tier local authority	03/04/2020	8			70			33.4
York	E06000014	Lower tier local authority	02/04/2020	11			62			29.5
York	E06000014	Lower tier local authority	01/04/2020	12			51			24.3
York	E06000014	Lower tier local authority	31/03/2020	5			39			18.6
York	E06000014	Lower tier local authority	30/03/2020	4			34			16.2
York	E06000014	Lower tier local authority	28/03/2020	7			30			14.3
York	E06000014	Lower tier local authority	27/03/2020	5			23			11
York	E06000014	Lower tier local authority	26/03/2020	1			18			8.6
York	E06000014	Lower tier local authority	25/03/2020	1			17			8.1
York	E06000014	Lower tier local authority	24/03/2020	2			16			7.6
York	E06000014	Lower tier local authority	23/03/2020	1			14			6.7
York	E06000014	Lower tier local authority	21/03/2020	1			13			6.2
York	E06000014	Lower tier local authority	20/03/2020	1			12			5.7

Reported Cases up to 18 May 2020

Area name	Area code	Area type	Specimen date	Daily lab-confirmed cases	Previously reported daily cases	Change in daily cases	Cumulative lab-confirmed cases	Previously reported cumulative cases	Change in cumulative cases	Cumulative lab-confirmed cases rate
York	E06000014	Lower tier local authority	19/03/2020	2			11			5.2
York	E06000014	Lower tier local authority	18/03/2020	2			9			4.3
York	E06000014	Lower tier local authority	17/03/2020	2			7			3.3
York	E06000014	Lower tier local authority	14/03/2020	1			5			2.4
York	E06000014	Lower tier local authority	13/03/2020	1			4			1.9
York	E06000014	Lower tier local authority	10/03/2020	1			3			1.4
York	E06000014	Lower tier local authority	02/03/2020	1			2			1
York	E06000014	Lower tier local authority	30/01/2020	1			1			0.5