

# Mapping of Schistosomiasis and Soil-transmitted helminths in Yemen, and the push for elimination

CID: 00636012

Master of Public Health (General) MPH

Date: 31<sup>st</sup> August 2014

Word Count: 10,852 words

## **Acknowledgements**

First of all, I would like to thank my supervisors for their support and advice throughout the duration of this project. Their patience, constructive feedback and suggestions provided during the planning and development of this work has been very much appreciated. I am grateful for their invaluable guidance on report writing and on the analysis of data with the statistical and mapping software. Special thanks to the lecturers and staff under the Imperial College London School of Public Health for their teachings and constant help over the course of the MPH programme.

I am also most grateful to my family, friends and fellow students under the MPH programme for their support and encouragement during the preparation of this project.

Finally, I would like to extend my thanks to the prevalence mapping teams, supervisors and programme managers under the National Schistosomiasis Control Programme, Sana'a University and the Ministry of Public Health and Population in Yemen for their hard work and dedication in the planning, implementation and monitoring of the data collection survey, and without whom this project would not have been possible.

## Table of Contents

|  |    |
|--|----|
| Acknowledgements.....                                      | 2  |
| Table of Contents .....                                    | 3  |
| List of Tables .....                                       | 5  |
| List of Figures .....                                      | 6  |
| List of Abbreviations .....                                | 7  |
| Abstract.....  | 9  |
| 1 Introduction.....  | 11 |
| 1.1 Schistosomiasis.....                                   | 11 |
| 1.2 The Schistosomiasis Control Initiative .....           | 13 |
| 1.3 Yemen National Schistosomiasis Control Programme ..... | 15 |
| 1.4 Prevalence Mapping.....                                | 17 |
| 1.4.1 Introduction to Mapping.....                         | 17 |
| 1.4.2 Baseline Prevalence Mapping.....                     | 17 |
| 1.4.3 Prevalence Re-mapping.....                           | 20 |
| 2 Methods.....   | 22 |
| 2.1 Prevalence Re-mapping survey.....                      | 22 |
| 2.1.1 Mapping strategy.....                                | 22 |
| 2.1.2 Survey methods .....                                 | 25 |
| 2.1.3 Ethical considerations .....                         | 28 |
| 2.2 Data analysis.....                                     | 28 |
| 3 Results.....   | 30 |
| 3.1 Re-mapping Survey .....                                | 30 |
| 3.2 Prevalence.....  | 31 |
| 3.2.1 Schistosomiasis.....                                 | 31 |
| 3.2.2 Soil-transmitted helminths .....                     | 34 |

|   |     |
|---|-----|
| 3.2.3 Anaemia .....   | 37  |
| 4 Discussion .....  | 41  |
| 4.1 Limitations and recommendations for improvement .....   | 48  |
| 4.2 The road to elimination .....   | 50  |
| 5 Conclusions .....   | 55  |
| 6 References .....  | 56  |
| 7 Appendices .....  | 60  |
| Appendix 1: Recommended dose-pole for the mass drug administration of praziquantel for treatment of schistosomiasis .....       | 60  |
| Appendix 2: Targeted districts and dates on which teams started the re-mapping survey in Yemen .....                            | 61  |
| Appendix 3: Suggested Data Collection (paper case report) forms .....   | 62  |
| Appendix 4: Yemen prevalence re-mapping team members and responsibilities .....   | 65  |
| Appendix 5: Prevalence re-mapping supervisory field visit evaluation form .....   | 66  |
| Appendix 6: Planned and actual total numbers sampled by each team at the end of the prevalence re-mapping survey in Yemen ..... | 70  |
| Appendix 7: Map of the population distribution of Yemen.....  | 71  |
| Appendix 8: Prevalence of schistosomiasis, soil-transmitted helminths and anaemia in Yemen .....                                | 72  |
| Table of the prevalence of schistosomiasis, soil-transmitted helminths and anaemia by governorate in Yemen (2014).....          | 72  |
| Table of the prevalence of schistosomiasis by district in Yemen (2014) .....  | 73  |
| Table of the prevalence of soil-transmitted helminths by district in Yemen (2014).....  | 85  |
| Table of the prevalence of anaemia by district in Yemen (2014).....   | 97  |
| Classification of 332 districts by level of severity of the prevalence of severe anaemia in Yemen .....                         | 109 |
| Appendix 9: Prevalence maps of disease distribution in Yemen .....  | 110 |
| Appendix 10: Maps of distribution of water bodies in Yemen .....  | 116 |



## List of Tables

|  |    |
|--|----|
| Table 1: Type, species and global distribution of SCH .....  | 11 |
| Table 2: Classification of districts and corresponding treatment approach for schistosomiasis at school and community level in Yemen.....              | 20 |
| Table 3: Classification of districts according to risk category for schistosomiasis in Yemen .....   | 23 |
| Table 4: Classification of districts according to risk category for STHs in Yemen following WHO recommendations.....                                   | 23 |
| Table 5: Classification of anaemia severity at sea level based on measured haemoglobin concentrations by age group.....                                | 24 |
| Table 6: Adjustments to measured haemoglobin concentrations according to altitude in metres above sea level.....                                       | 24 |
| Table 7: Public health significance of anaemia by WHO recommended categories and corresponding prevalence ranges.....                                  | 25 |
| Table 8 : Classification of 332 sampled districts by risk category for schistosomiasis infection in Yemen .....  | 31 |
| Table 9: Classification of 332 sampled districts by risk category for <i>S. mansoni</i> and <i>S. haematobium</i> infection in Yemen.....              | 33 |
| Table 10 : Average prevalence of <i>Ascaris</i> infection in four governorates in Yemen .....  | 35 |
| Table 11 : Classification of 332 sampled districts by risk category for three STH infections in Yemen.....   | 37 |
| Table 12: Classification of 332 districts by category of public health significance of the prevalence of any anaemia in Yemen.....                     | 38 |
| Table 13: Classification of sampled districts in 2010 and 2014 prevalence mapping surveys by risk category for schistosomiasis infection in Yemen..... | 42 |
| Table 14: Classification of 332 sampled districts by risk category for STH infection in Yemen .....  | 44 |
| Table 15: Average prevalence of schistosomiasis, STHs and anaemia amongst male and female school-aged children in Yemen.....                           | 46 |
| Table 16: Total costs for one round of treatment with preventive chemotherapy in Yemen .....   | 53 |

## List of Figures

|  |    |
|--|----|
| Figure 1: Life cycle of schistosomiasis.....   | 12 |
| Figure 2: Map of SCI supported countries and sources of funding 2014 .....   | 14 |
| Figure 3: SCI's contribution to the global effort – the number of SCH treatments given annually from 2002-2013 .....   | 15 |
| Figure 4: Schoolgirls receiving school-based treatment as part of the Yemen NSCP in 2013.....  | 17 |
| Figure 5: Results of the baseline prevalence mapping survey of Yemen in 2010.....  | 19 |
| Figure 6: Prevalence maps of schistosomiasis infection at the A) District level and B) Governorate level in Yemen (2014) .....   | 32 |
| Figure 7: Prevalence maps of the distribution of A) Intestinal ( <i>S. mansoni</i> ) and B) Urogenital ( <i>S. haematobium</i> ) schistosomiasis infection in Yemen (2014) ..... | 34 |
| Figure 8: Prevalence maps of the distribution of A) Any soil-transmitted helminth and B) <i>Ascaris</i> infection in Yemen (2014).....   | 36 |
| Figure 9: Prevalence maps of the distribution of anaemia at the A) Governorate level and B) District level in Yemen (2014) .....   | 39 |
| Figure 10: Prevalence map of the distribution of severe anaemia in Yemen (2014).....   | 40 |
| Figure 11: Prevalence map of <i>S. haematobium</i> and <i>S. mansoni</i> infection in Yemen in 2010 .....  | 43 |
| Figure 12: Map of the distribution of the population infected with STHs in Yemen (2014) ..   | 44 |
| Figure 13: Map of the countries within the Middle East and North Africa (MENA) region ..   | 46 |
| Figure 14: Map of the average altitude by district in Yemen based on re-mapping survey locations (2014) .....  | 49 |
| Figure 15: Map of the distribution of the population infected with schistosomiasis in Yemen (2014) .....   | 51 |

## List of Abbreviations

|       |  |
|-------|--|
| ALB   | Albendazole                                      |
| CI    | Confidence Interval                              |
| CWW   | Children Without Worms                           |
| GPS   | Global Positioning System                        |
| GSK   | GlaxoSmithKline                                  |
| HIV   | Human Immunodeficiency Virus                     |
| HPV   | Human Papilloma Virus                            |
| IQR   | Inter-quartile Range                             |
| J&J   | Johnson & Johnson                                |
| MBD   | Mebendazole                                      |
| MDA   | Mass Drug Administration                         |
| MENA  | Middle East and North Africa                     |
| MoPHP | Ministry of Public Health and Population         |
| NSCP  | National Schistosomiasis Control Project         |
| NTD   | Neglected Tropical Diseases                      |
| PCT   | Preventive Chemotherapy and Transmission Control |
| PM    | Prevalence Mapping                               |
| PSU   | Primary Sampling Unit                            |
| PZQ   | Praziquantel                                     |
| GIS   | Geographic Information Systems                   |
| SCH   | Schistosomiasis                                  |
| SCI   | Schistosomiasis Control Initiative               |
| STH   | Soil-transmitted Helminths (intestinal worms)    |

UN United Nations

UNICEF United Nations Children's Fund

WASH Water, Sanitation and Hygiene

WHO World Health Organization

YNHDS Yemen National Health and Demographic Survey

## Abstract

### Background

Schistosomiasis (SCH), both intestinal and urogenital forms, and soil-transmitted helminthiasis (STH) are the most prevalent neglected tropical diseases (NTDs) in the Republic of Yemen. In 2010, a 6-year nationwide control programme commenced to control infection of both NTDs via preventive chemotherapy. After 2-3 rounds of treatment a prevalence re-mapping survey was conducted to map the distribution of infection and provide an overview of the programme's impact on NTD prevalence from baseline levels in 2010, as well as set the control approach for upcoming years of the programme. The opportunity was also taken to leverage this survey platform to provide the first nationwide estimate of anaemia prevalence amongst school-aged children in Yemen.

### Aims

The aim of the study was to determine the prevalence and distribution of SCH and STH in Yemen after three years of treatment, and whether the programme can transition from morbidity control to elimination as a public health problem upon its scheduled completion in 2015. Results were compared to those from baseline prevalence mapping to re-categorise districts based on disease prevalence.

### Methods

Twenty-five teams tested 80,432 school-aged children from 2,585 schools across 332 districts in all 22 governorates. Stool, urine and blood samples were collected and tested using the Kato-katz method (for intestinal helminths), hemastix dipsticks and urine filtration (urogenital SCH), and HemoCue® (haemoglobin concentration). Data were analysed on Microsoft Excel and prevalence calculated. Infected districts were classified according to baseline cut-off values for SCH and WHO recommended categories for STH and anaemia. Robust 95% confidence intervals and prevalence maps were generated using the statistical software R and QGIS respectively.

### Results

Overall prevalence of any SCH infection was 3.2% (range 0-38.9% by district); 0.71% (0-10.2% by district) for *S. haematobium* and 2.5% (0-35.7% by district) for *S. mansoni*. No districts were classified as high risk for SCH, with 211 out of 332 infected mostly in western regions where a majority of the population are based. Sixty-four fewer districts were infected compared to baseline districts. STH was more prevalent than SCH (8.8%, range

0-60.3% by district) with females having higher prevalence (10.2%) than males (7.8%). *Ascaris* was by far the most prevalent STH by district. Co-endemicity of SCH and STH as well as co-infections with both species of SCH was found nationwide. Anaemia prevalence was widespread (30.4%) with ¼ districts under severe public health significance and only 12 districts with no anaemia.

### Conclusions

Integrated mapping of the NTDs is an important tool for the control of morbidity and elimination in geographical areas where there exists a widespread overlap of disease distribution. This report highlights the success of the national control programme in Yemen and important issues that need to be addressed, especially the alarmingly high prevalence of anaemia nationwide. The programme is already on track to achieve elimination as a public health problem in the majority of districts. Community awareness and improved living conditions need to be included alongside preventive chemotherapy as the programme transitions from control of disease morbidity to elimination of SCH and STH in Yemen.

## 1 Introduction

### 1.1 Schistosomiasis

Schistosomiasis (SCH) or bilharzia is an acute and chronic neglected tropical disease (NTD) that infects over 200 million people worldwide. The parasitic disease, caused by blood flukes of the genus *Schistosoma*, predominantly affects those living in poor, rural areas in the developing world (1). *Schistosoma* is a digenetic blood trematode consisting of two major forms – intestinal and urogenital, of which there are five main species that infect humans. The different species of SCH and their corresponding distribution worldwide is listed in Table 1 below.

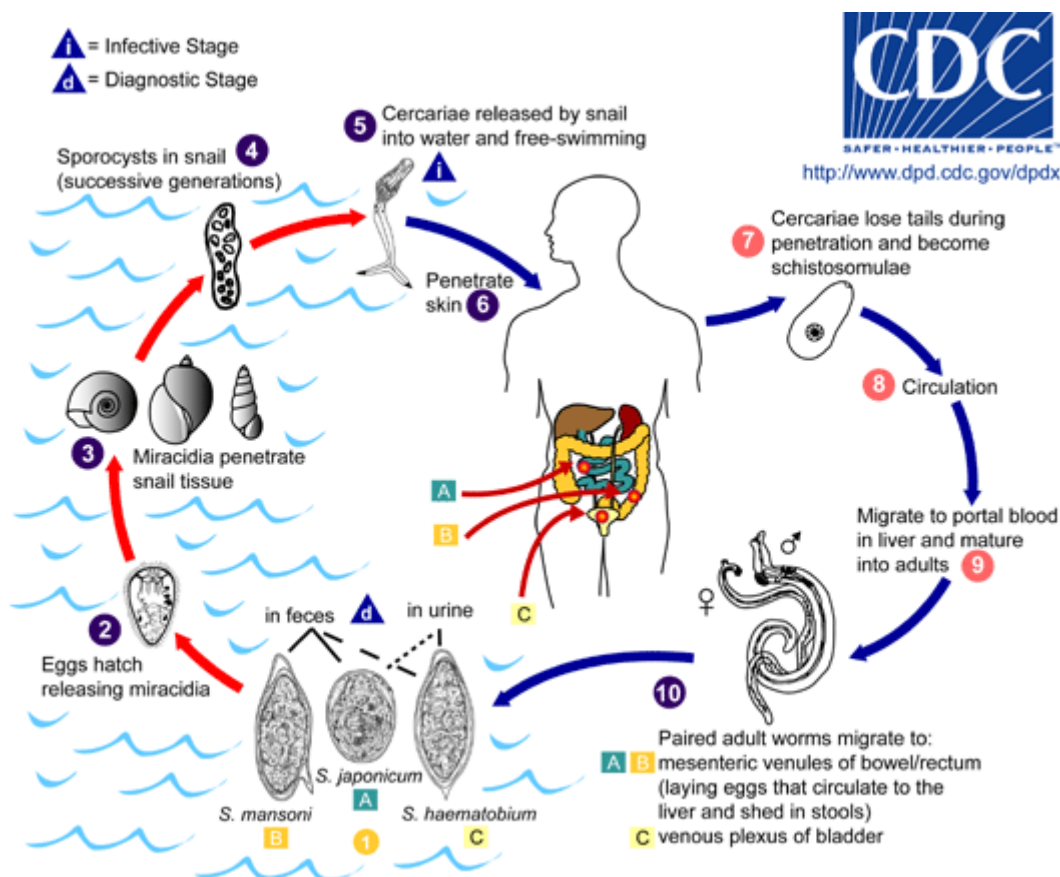
**Table 1: Type, species and global distribution of SCH<sup>a</sup>**

| Type of SCH | Species   | Distribution/Location  |
|-------------|---|--|
| Urogenital  | <i>Schistosoma haematobium</i>                            | the Middle East, Africa  |
| Intestinal  | <i>Schistosoma mansoni</i>                                | the Middle East, Africa, the Caribbean, Brazil, Venezuela and Suriname     |
|             | <i>Schistosoma japonicum</i>                              | Indonesia, China, the Philippines  |
|             | <i>Schistosoma mekongi</i>                                | the Lao People's Democratic Republic and several districts within Cambodia |
|             | <i>Schistosoma guineensis</i> ,<br><i>S. intercalatum</i> | Central Africa (rain forest areas)   |

<sup>a</sup>Source: WHO, 2014 (1).

Of the five species that cause the disease, *S. haematobium* and *S. mansoni* are two highly prevalent species found in the Middle East, including the Republic of Yemen. Along with the soil-transmitted helminths (STH or also known as intestinal worms) SCH represents over 40% of the disease burden arising from all the tropical diseases, aside from malaria (2). Humans are infected by the larvae or cercariae of SCH which are released by freshwater snails, the intermediate hosts. Snails of the genus *Bulinus* and *Biomphalaria*, of which the former is more widely distributed in Yemen, serve as the intermediate hosts for *S. haematobium* and *S. mansoni* respectively (3, 4). The cercariae penetrate the skin, enter the body and develop into adult worms within the blood vessels. Adult *Schistosoma* worms release eggs that travel to the intestine or bladder depending on the species. The

eggs often become trapped within these organs, triggering the immune response and resulting morbidity. Eventually, the rest of the eggs leave the body of the infected individual within stools or urine (Figure 1) (5).



**Figure 1: Life cycle of schistosomiasis (5)**

Hence, humans often become infected when they come into contact with water in which infected individuals defecate or urinate. The parasites subsequently develop in intermediate snail hosts commonly found near the shores of shallow, slow-moving or stagnant water. Such water sources include lakes, ponds and irrigation systems located near residential areas of rural communities (6). This places agriculture and fishing populations with regular water contact as well as those with poor water supply or sanitation coverage at increased risk (7). Amongst these populations, children are at particularly high risk due to lower immunity levels (if occurring) and frequent water contact (8, 9). Therefore, school-aged children between 5 and 15 years old often suffer from the highest intensities of infection and are important sources of disease transmission (10, 11). In Yemen, over half of the population of nearly 25 million people live in poverty (12) with more than 60% residing in rural areas (13). The high prevalence of SCH in Yemen has raised further



concerns over the extent of poor water and sanitation, inadequate living conditions and resulting negative effects on population health with widespread infection.

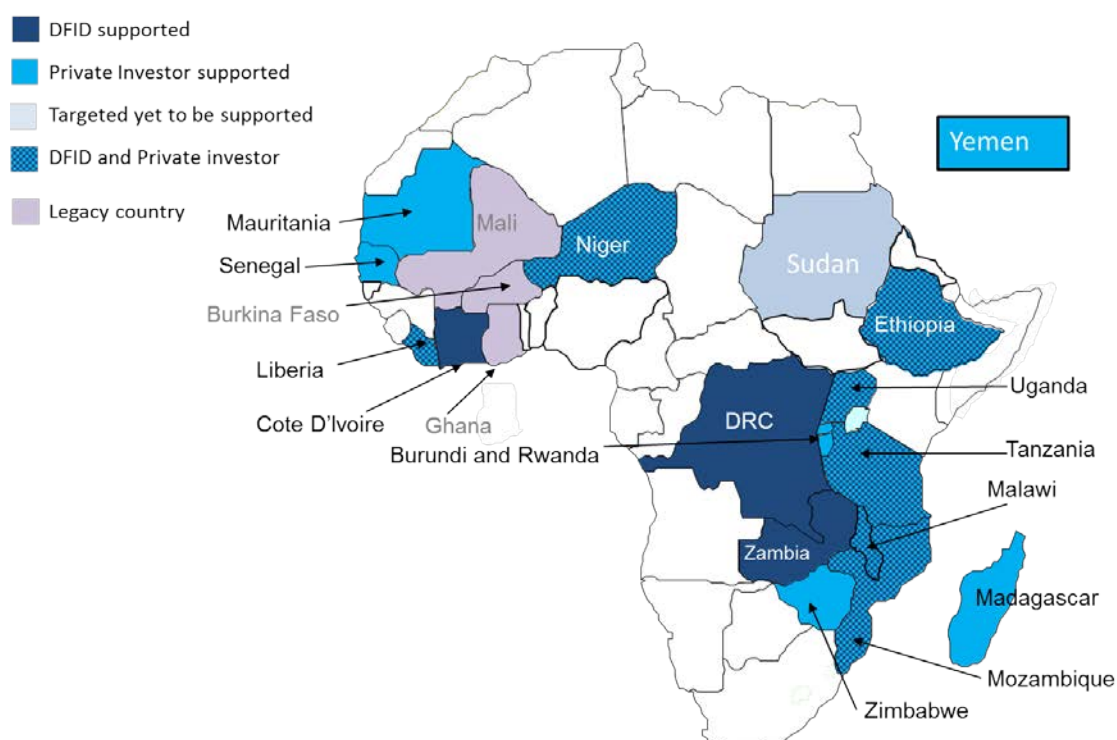
*S. haematobium*, or urogenital, infection is typically associated with the characteristic blood in urine (haematuria) due to bladder and ureter fibrosis. In severe cases infection can lead to bladder cancer and, in women, genital tract damage and vaginal bleeding. Known as female genital SCH, such damage can, in turn, lead to increased susceptibility to sexually-transmitted diseases such as human papilloma virus (HPV) and human immunodeficiency virus (HIV) infection (14). Intestinal SCH caused by *S. mansoni*, on the other hand, leads to blood in the faeces, diarrhoea and abdominal pain as a result of hepatic and intestinal fibrosis (11). Organomegaly is common in chronic cases, in particular liver and spleen enlargement (15). Both types lead to a variety of debilitating symptoms; in school-aged children, SCH may result in anaemia, stunting and poor cognitive development (16, 17). In Yemen it was estimated that over 3 million people were infected with over 600,000 individuals suffering from clinical morbidity prior to the commencement of any large-scale control programme (18).

SCH is second only to malaria in terms of public health impact worldwide (15) and is one of the most significant public health problems in Yemen, where it is endemic (19). Thus, in 2010 a 6-year nationwide control programme commenced in Yemen in an effort to decrease the prevalence and intensity of both intestinal and urogenital SCH infection. This campaign is run by the Yemen Ministry of Public Health and Population (MoPHP), funded by the World Bank and involves collaborative partnerships with the World Health Organization (WHO) and the Schistosomiasis Control Initiative (SCI) (20).

## 1.2 The Schistosomiasis Control Initiative

The SCI was established in 2002 to provide assistance to countries in sub-Saharan Africa (Figure 2) to develop national SCH control programmes that are sustainable and effective (11). Such programmes focus on the control and eventual elimination of SCH and STH via preventive chemotherapy using the anthelmintic drugs praziquantel (PZQ) and albendazole (ALB) or mebendazole (MBD) respectively. The drugs, which were initially purchased, have subsequently been donated by several pharmaceutical companies. In 2007, Merck KGaA pledged to donate 200 million tablets of PZQ over 10 years via the WHO. Since then, the company has decided to continue the donation indefinitely,

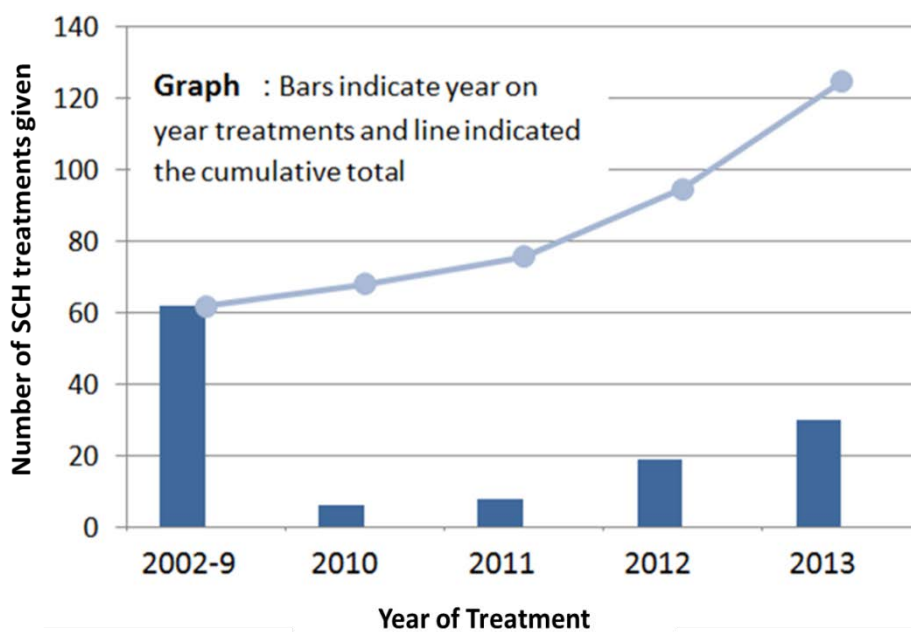
expanding the drug supply from 25 million to 250 million tablets annually. This donation will allow the treatment of approximately 100 million children every year for SCH in Africa (21). Supply of the drug currently does not cover Yemen, but it is optimistic that coverage will be expanded beyond Africa to include middle-eastern countries in the future. ALB is currently donated by GlaxoSmithKline (GSK) against STH and lymphatic filariasis (22) via the WHO. For the treatment of intestinal worms, MBD, the alternative to ALB, is donated by Johnson & Johnson (J&J) through the collaborative health programme Children Without Worms (CWW) (23). Preventive chemotherapy is the main treatment strategy recommended by the WHO against these helminth infections (2), which can be treated safely and at a cost of only US\$0.51 per person annually in Yemen with the aforementioned tablets (24).



**Figure 2: 'Map of SCI supported countries and sources of funding 2014' ((25):p.3)**

The SCI has adopted the integration of STH control with that of SCH as both NTDs come hand-in-hand. Co-infections with STHs such as hookworm, *Ascaris lumbricoides* and *Trichuris trichuria* (26) are highly common. Hence, co-administration of a deworming dose of 400mg of ALB or 500mg of MBD with 40 mg/kg of PZQ (using a PZQ dose-pole of height as proxy for weight, Appendix 1) is cost-effective as logistical and technical resources are combined. Furthermore, integrated delivery of the drugs contributes to

increased treatment coverage (27). To date, the organisation has facilitated the delivery of over 120 million treatments for SCH and STH (Figure 3) (28).



**Figure 3: ‘SCI’s contribution to the global effort – the number of SCH treatments given annually from 2002-2013’ ((28):p.4)**

Apart from providing technical assistance to set up national control programmes, the SCI, based at Imperial College London, works to promote sustained access to necessary drugs and high quality case management in each country’s national health system. To assess the progress of each programme, monitoring and evaluation (M&E) activities are developed to determine any reduction in infection markers and consequent improvements in health status (29). In Yemen, the SCI has been assisting the MoPHP in its control efforts under the Yemen National Schistosomiasis Control Programme (NSCP) (20). In keeping with the principle that all programmes developed (11) are ‘country owned and run’ (p. 1720), the SCI has built upon the programme’s previous experience with sub-national control, M&E and disease mapping to tackle infections nationwide.

### 1.3 Yemen National Schistosomiasis Control Programme

Prior to the NSCP’s official founding in 2008, sub-national control of SCH has been conducted via schools since 2002 with support from the WHO. In 2008, the NSCP

implemented school-based preventive chemotherapy at a sub-national scale using a US\$2 million World Bank grant, where over 2 million school-aged children living in the highest endemicity areas were successfully treated. Coverage was then expanded by combining the school-based approach with the community-based approach to include females, non-enrolled children and at-risk adults. The school-based approach was effective in reaching enrolled children, but as these other risk groups may likely be infected, contributing to the spread of SCH, a school and community-based approach was implemented. Besides schools, PZQ and ALB were distributed at nearby health facilities and temporary sites at public areas such as mosques and markets. This strategy was utilised in a pilot project in 2009, where 686,000 individuals from 10 districts with high endemicity were treated. Overall, the pilot project successfully treated over 70% of adults and achieved a 40% increase in coverage of non-enrolled children compared to the 2008 campaign – providing evidence that community-based treatment was effective in reaching these target groups (20). Outcomes of the pilot project were then used to identify aspects for improvement for the planning of the main treatment campaign in 2010.

To date the NSCP has successfully treated approximately 10 million people nationwide, using more than 45 million tablets of PZQ and 18 million tablets of ALB or MEB (24, 30) under the Yemen Schistosomiasis Control Project. The 6-year campaign launched in 2010 and is supported by a US\$25 million grant from the World Bank. The MoPHP runs the programme along with partnerships with the WHO and SCI. The programme aims to eliminate morbidity as a result of SCH and STH infection in Yemen via mass drug administration (MDA) of PZQ and ALB to all those who are at risk from 2010 to 2015 inclusive (20).

After extensive planning and preparation the main treatment campaign, covering not only high prevalence areas but all those that were endemic or suspected endemic for SCH, began in December 2010. The programme had to be suspended between April 2011 and May 2012 because of civil and political unrest, but consequently resumed to complete two to three rounds of treatment for a total of 3 years of activities by November 2013 (24). The most successful operational period was between March and May 2013, where approximately 9.6 million individuals in 263 out of the country's 333 districts were treated for SCH and STH. This was achieved by carrying out two separate, intensive campaigns spanning four days each with 30,000 health officials and community members distributing PZQ and ALB. In total, 34 million tablets were handed out to adults and children (Figure 4) at the end of the campaign (31). Such extensive coverage and successful administration of

the drugs can be owed to strong political support and advocacy, strategic planning, extensive training, social mobilisation, organised drug distribution and proper M&E throughout the three years of the project.



**Figure 4: 'Schoolgirls receiving school-based treatment as part of the Yemen NSCP in 2013' (30)**

## **1.4 Prevalence Mapping**

### **1.4.1 Introduction to Mapping**

Every successful disease control programme requires the comprehensive mapping of disease distribution at baseline prior to the commencement of the programme, at suitable intervals throughout the programme to monitor progress and upon completion of the programme. As recommended by the WHO (10), mapping surveys are carried out throughout the country to collect necessary information that can then be used to produce maps of disease distribution, risk and prevalence and to inform the treatment approach for the upcoming years of the disease programme. Each mapping survey serves an important purpose at each stage and is crucial to inform programme managers of the status of disease control and the most suitable treatment approach moving forward.

### **1.4.2 Baseline Prevalence Mapping**

Before the main treatment campaign in Yemen was launched in 2010, a baseline prevalence mapping (PM) survey was conducted. The small-scale survey validated previous mapping exercises that were conducted in 2004-2006, prior to the 2009 pilot

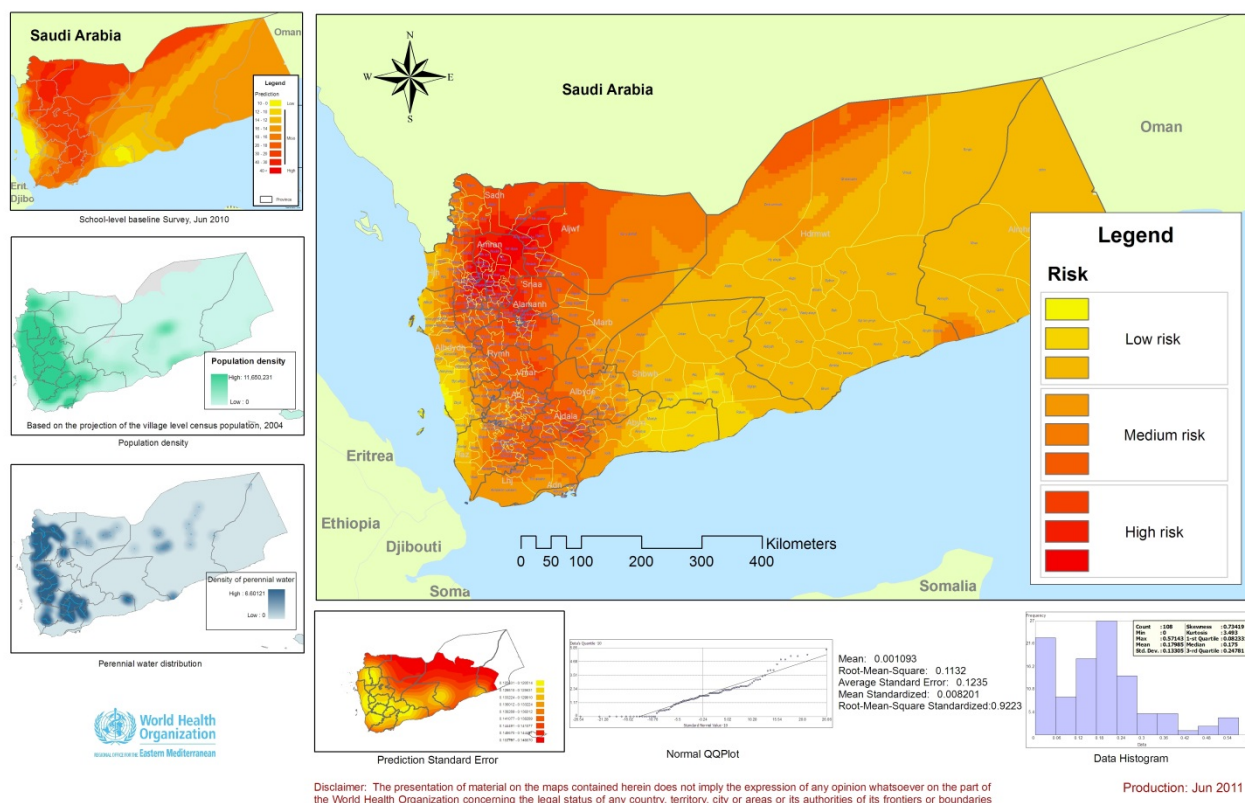
project, as well as filled in any gaps in knowledge for unmapped areas in the country. A baseline survey was crucial in preparation for the 2010 campaign as the treatment area was expanded from previous campaigns to include districts that were determined to be endemic or suspected endemic for SCH in Yemen (32).

Furthermore, SCH is known to be highly focal in its geographical distribution. This NTD is dependent on the contamination of freshwater bodies with infected urine or faeces, the presence of competent snail vectors and contact of the human host with infested water (33). Extensive surveys and maps are therefore essential in planning the control programme effectively, ensuring the best utilisation of available human, drug and logistical resources. The reliable information obtained helps to identify areas that would gain the most benefit from the MDA (34) and prevent wastage of resources. In the long run, unnecessary selection pressures on targeted parasites can be avoided. With that, the unwanted development of drug resistance, which would make control efforts more costly and difficult than it should be, can be prevented (35).

The baseline PM survey used parasitological risk mapping as its main strategy. Similar exercises have been conducted successfully in many countries such as Ghana and the United Republic of Tanzania (36). Parasitological data was collected for *S. mansoni* and *S. haematobium* as well as for the STHs from a representative sample of children from 120 schools within 9 governorates. This data was then combined with relevant ecological information (rainfall, temperature, population distribution, land cover and altitude) and data from previous mapping exercises to produce a prevalence risk map (Figure 5).

### Yemen - Schistosomiasis Risk Map

Based on 2010 school survey, perennial water distribution, and population distribution



**Figure 5: Results of the baseline prevalence mapping survey of Yemen in 2010 (French, M. pers. comm. (37))**

Overall, 51 districts were classified as high-endemic, 183 meso-endemic and 41 low-endemic for a total of 275 infected districts out of 333 districts in Yemen (24, 38). MDA for SCH in the main treatment campaign was then guided based on each district's endemicity as described in Table 2 below. The cut-offs used for SCH endemicity in the campaign were narrower than those recommended by the WHO, where high prevalence of SCH is considered to be  $\geq 50\%$  of any SCH infection (27), hence extending treatment to a wider population. For the STHs, the WHO prevalence categories (High-risk  $\geq 50\%$ , Moderate-risk 20-50% and Low-risk  $< 20\%$ ) were utilised (38).



**Table 2: Classification of districts and corresponding treatment approach for schistosomiasis at school and community level in Yemen<sup>a</sup>**

| Category          | Prevalence of infection with any form of schistosomiasis <sup>b</sup>   | School-based treatment | Community-based treatment |
|-------------------|---|------------------------|---------------------------|
| High-endemic      | ≥40%  | Years 1 - 6            | Years 1, 2, 4             |
| Meso-endemic      | ≥10% and <40%   | Years 1, 2, 4, 6       | Year 1                    |
| Low-endemic       | <10%  | Years 2, 5             | Not done                  |
| Suspected-endemic | Districts that have not been surveyed, but where cases of schistosomiasis have been reported by the national surveillance system and may be reclassified upon assessment of the prevalence of infection | Years 1, 2, 4, 6       | Year 1                    |

<sup>a</sup>Source: Oshish et al, 2011 ((20):p.4) and The World Bank, 2009 (39).

<sup>b</sup>District classifications used by the NSCP for the main treatment campaign that commenced in 2010.

### 1.4.3 Prevalence Re-mapping

Re-mapping surveys, alongside M&E activities, play an important role in categorising districts and mapping the distribution of infection after multiple rounds of MDA. The exercise provides information on whether any areas have not had the expected response to treatment and thus whether changes to treatment approach are required. At the end of a treatment programme the data obtained also allows the determination of whether the country can look towards more ambitious disease control targets – potentially transitioning from control of morbidity to elimination of the disease as a public health problem and, eventually, the elimination of transmission altogether.

However unlike standard PM surveys, guidelines for prevalence re-mapping and the utilisation of its results are far less clear. In Yemen, a nationwide re-mapping survey was conducted from February to May 2014 in all 333 districts following three years of implementation of the main treatment campaign. This survey served the purpose of helping to inform the control approach for the remaining years of the programme; collecting data on both urogenital and intestinal SCH, the STHs as well as haemoglobin concentration amongst the school-aged population. With an integrated survey methodology, this exercise was the first nationwide assessment of anaemia prevalence amongst school-aged children in Yemen. This information complements data collected in



the Yemen National Health and Demographic Survey (YNHDS) 2013 (40) which conducted haemoglobin testing for children aged between 6 and 59 months and women between 15 and 49 years old. Anaemia is a known sequelae of various infections, including SCH, STH and malaria (41). Thus, such information will be invaluable to public health programmes running in the country given that the rate of undernutrition (stunting and wasting) is estimated to be one of the highest in the world. According to the YNHDS, nearly half (47%) of all children aged below five years old in Yemen are stunted, with consistently higher numbers in rural populations (40).

A national project such as this may help provide a stepping stone towards the formulation of guidelines for re-mapping surveys. This would also set an example of how the information collected can be used, analysed and interpreted effectively to provide a detailed and accurate overview of the status of control programmes and the spatial distribution of NTDs in other countries. The results from this survey will thus, as mentioned previously, provide a clear overview of the impact of the programme on the prevalence of SCH and STH in the country and whether it has achieved its main aim to eliminate morbidity as a result of these NTDs. Regional elimination of SCH in the WHO Eastern Mediterranean Region, which includes Yemen, has been set for 2015 under the WHO roadmap for the control, elimination and eradication of NTDs (42). The roadmap also looks towards achieving the elimination of SCH as a public health problem by 2020 in several countries in Africa, and worldwide by 2025. If the NSCP programme has been successful in achieving its primary aim of morbidity control, Yemen will be well on track towards elimination of SCH as a public health problem.

Therefore, this study aims to determine the prevalence and distribution of SCH and STH in Yemen after three years of the NSCP campaign, and whether the programme can transition from control of morbidity to elimination as a public health problem upon its slated completion in 2015. The objectives of the study are as follows.

- Analysis of survey data to estimate district-level infection.
- Determination of the distribution of anaemia amongst school-aged children.
- Production of prevalence maps at district and governorate level.
- Comparison of re-mapping results with baseline prevalence mapping results in 2010.
- Comparison of infection distribution with relevant ecological covariates where available.

## 2 Methods

### 2.1 Prevalence Re-mapping survey

Twenty five teams conducted the survey in 2,664 schools within 333 districts nationwide in the Republic of Yemen from February to May 2014. This exercise was carried out by the MoPHP and the SCI with technical assistance from Sana'a University and financial support by the World Bank. Yemen is the second largest country in the Arabian peninsula covering an area of 527,968 sq km (43). In Yemen the first administrative unit is the governorate (*muhafazat*), of which there are 22, which are then further subdivided into 333 districts (*muderiah*). Teams had to navigate through difficult terrain in order to reach selected schools and faced constant lack of security, making this survey a particularly challenging and time-consuming exercise.

#### 2.1.1 Mapping strategy

##### Schistosomiasis and Soil-transmitted helminths

One of the main objectives of the survey was to re-categorise the districts according to the prevalence of the major forms of SCH (*S. mansoni* and *S. haematobium*) following two to three rounds of treatment. Data was also collected on the three STHs (*Ascaris*, *Trichuris* and hookworm) for the classification of districts based on STH prevalence. The data collected will allow comparison with baseline mapping data to determine changes in prevalence of infection and serve as a guide towards the control approach for the remaining two years of the control programme.

At baseline, SCH was known or suspected to be endemic in 275 districts in Yemen and STH infection was suspected in all districts. Thus, full-scale re-mapping was conducted for both SCH and STH in all districts, following WHO recommended mapping guidelines. Based on the guidelines, 200-250 school-aged children should be sampled in each ecologically homogenous area. In the case of Yemen, the most appropriate ecological zone, comprising of an area with similar characteristics suitable for SCH transmission, is the district level. The district was considered the 'implementation unit' at which it was logistically feasible to alter treatment strategies effectively (44). The prevalence categories employed to classify the districts in this survey are detailed in Tables 3 and 4 below.

**Table 3: Classification of districts according to risk category for schistosomiasis in Yemen**

| Category      | Prevalence of infection with any form of schistosomiasis |                             |
|---------------|--|-----------------------------|
|               | Standard thresholds <sup>a</sup>                         | New thresholds <sup>b</sup> |
| High-risk     | ≥40%   | ≥30%                        |
| Moderate-risk | ≥10% and <40%  | ≥10 and <30%                |
| Low-risk      | <10%   | <10%                        |

<sup>a</sup>Standard cut-off values as was used in the baseline prevalence mapping survey (39).

<sup>b</sup>Thresholds were lowered to further decrease prevalence and intensity of infection and expand treatment towards elimination of the NTDs. This takes into account that infection recrudescence may occur if treatment is reduced, considering that infection levels in these areas have previously been suppressed by treatment.

**Table 4: Classification of districts according to risk category for STHs in Yemen following WHO recommendations**

| Category <sup>a</sup> | Cumulative prevalence of STH | Percentage of moderate/heavy intensity infections |
|-----------------------|------------------------------|---|
| High-risk             | ≥50%                         | ≥10%  |
| Moderate-risk         | ≥20% and <50%                | <10%  |
| Low-risk              | <20%                         | <10%  |

<sup>a</sup>Categories and cut-off values listed based on WHO guidelines (10, 38).

### Anaemia

Alongside SCH and STH, testing for haemoglobin levels was integrated into this survey to provide the first estimate of national anaemia prevalence amongst school-aged children in Yemen. Collected data on haemoglobin levels were classified following WHO recommendations under mild, moderate and severe anaemia categories as shown in Table 5 under relevant age groups.

**Table 5: Classification of anaemia severity at sea level based on measured haemoglobin concentrations by age group**

| Age group   | Non-Anaemia <sup>a</sup><br>(g/L) | Anaemia <sup>a</sup> (g/L) |          |        |
|-------------|-----------------------------------|----------------------------|----------|--------|
|             |                                   | Mild                       | Moderate | Severe |
| 6-59 months | ≥110                              | 100-109                    | 70-99    | <70    |
| 5-11 years  | ≥115                              | 110-114                    | 80-109   | <80    |
| 12-14 years | ≥120                              | 110-119                    |          |        |
| ≥15 years   | Girls <sup>b</sup>                | 110-119                    |          |        |
|             | Boys                              | 110-129                    |          |        |

<sup>a</sup>WHO recommended anaemia cut-offs for measured haemoglobin levels (45-47).

<sup>b</sup>Girls in this case constitutes non-pregnant females aged 15 years and above.

In addition, haemoglobin concentrations were adjusted by the altitude of the locations at which samples were collected to avoid underestimation of the prevalence of anaemia. Communities living at high altitudes (>1000m above sea level) are known to have generally higher haemoglobin concentrations than those living at lower altitudes (46). Details on the adjustments to haemoglobin concentrations by altitude are shown in Table 6 below.

**Table 6: Adjustments to measured haemoglobin concentrations according to altitude in metres above sea level**

| Altitude<br>(m above sea level) | Adjustment <sup>a</sup> (g/L) |
|---------------------------------|-------------------------------|
| <1000                           | 0                             |
| 1000                            | -2                            |
| 1500                            | -5                            |
| 2000                            | -8                            |
| 2500                            | -13                           |
| 3000                            | -19                           |

<sup>a</sup>WHO recommended adjustments to measured haemoglobin concentrations in individuals living at altitudes >1000m above sea level (45).

For anaemia prevalence, districts were classified under Mild, Moderate or Severe public health significance as outlined by the WHO (Table 7) (45).

**Table 7: Public health significance of anaemia by WHO recommended categories and corresponding prevalence ranges**

| Category   | Prevalence <sup>a</sup> (%) |
|------------|-----------------------------|
| No anaemia | ≤4.9                        |
| Mild       | 5.0-19.9                    |
| Moderate   | 20.0-39.9                   |
| Severe     | ≥40                         |

<sup>a</sup>WHO guidelines by categories of public health significance for prevalence rates obtained via estimation of haemoglobin concentrations in populations (45).

### Prevalence maps

Final prevalence maps on the prevalence of *S. mansoni*, *S. haematobium*, the three STHs and at least mild, moderate and severe anaemia by district and governorate level were developed based on calculated prevalence and district classifications. In addition, for each condition districts were further classified by the upper boundary of the 95% confidence intervals calculated per district. Hence, districts that have borderline prevalence rates or upper limits that overlap the cut-offs stated above can be distinguished from the rest, and may require more attention in the interests of the control programme.

### **2.1.2 Survey methods**

Before teams were despatched for sample collection, a governorates meeting was held by the MoPHP. This meeting was led by the General Director for Disease Control and Surveillance alongside the Yemen SCI Program Manager and the Sana'a University Team. During the meeting, the SCI and University teams presented details regarding the technical characteristics of the prevalence re-mapping survey. Consequently, the administrative aspects of the survey and necessary support required in the field from governorate and district health and education officials were successfully discussed (48).

### Selection of sample population

Overall planning and collection methods were carried out following WHO guidelines for helminth control programmes (49). The survey was conducted in primary schools throughout Yemen, targeting school children between 10-14 years of age. The list of all schools in each sub-district (*uzla*) and district, including details on the number of students present in each school were obtained from the MoPHP (38). This list is the 'sampling frame' from which a representative number of schools were selected for inclusion in the survey. To ensure a sufficiently representative number of samples were collected in each district, a statistically-derived sample size was calculated by the SCI at Imperial College London. Twelve schools were selected based on weighted purposive sampling from which 8 were sampled per district. The 8 schools were chosen according to criteria such as sufficient numbers of male and female students for sampling, presence of latrines for water supply, and provided schools were functioning and representative for the particular district. In each school, 35 children were chosen for sampling by the teams to give a total of 280 children per district, and a grand total of 93,240 children in all (38).

### Data collection

Twenty five teams consisting of 5 parasitological technicians each were recruited and trained by the Sana'a University team to cover the 333 specially assigned districts within 22 governorates. The targeted districts were allocated to each team according to location and feasibility (Appendix 2). Prior to commencement of the survey teams were briefed on precautionary measures, the appropriate methodology for selecting students for sampling and accurate data input on paper case report forms (example in Appendix 3). In addition, training was conducted on the various diagnostic tests used for sample collection. Teams were to travel to assigned schools with the necessary resources and equipment for data collection.

Upon arrival at each school, teams selected boys and girls between the ages of 10 and 14. The students were selected at random if there were more than the required number of students to meet the set sample size. With consent, each student was provided with empty stool and urine containers and instructed on how to collect a sufficient amount of urine and stool. Every student was registered and their samples collected by team members, with each member assigned separate tasks, under the team leader's supervision (details in Appendix 4).

Firstly, the presence of *S. mansoni* and the STHs (*Ascaris*, *Trichuris* and hookworm) were tested by two team members using the Kato-katz method to process stool samples and to detect eggs. A single team member was tasked with testing for *S. haematobium* using urine filtration, considered the diagnostic gold standard, as well as with haematuria reagent strips (Hemastix dip-sticks). Although Hemastix allows testing of *S. haematobium* prevalence with similar sensitivity and at lower cost (50, 51), specificity is lower as a result of likely contamination of samples with blood from menstruation or other forms of infection. Thus a two-step method was employed for the purposes of this survey. Besides testing for the parasites, haemoglobin concentration was estimated by the fourth team member using HemoCue® (46), a rapid diagnostic test, to determine anaemia severity and the subsequent prevalence in the population. The coordinates and altitude of the sampled schools were also recorded with a Global Positioning System (GPS) (eTrex, Garmin International, Kansas, U.S.A) at arrival and at departure. All data and information collected were taken down on paper case report forms.

### Monitoring

Throughout the survey period supervisory field visits were held for several teams to ensure that each team followed the correct methodology when sampling all students in each school. To assess teams systematically, the university team developed a checklist (Appendix 5) with which to evaluate the performance of each team and identify any challenges faced in the process of data collection. Furthermore, a random sub-sample of 10% of the Kato-Katz slides collected for each school were taken by every survey team for re-examination by another member of the team. This second member was blinded to the results of the first examination to ensure unbiased results, and consequently both readings were compared for the detection of any discrepancies (48).

During the survey period, progress reports were prepared by supervisors at Sana'a University and submitted to the manager of the control programme and the SCI. Each report provided a detailed overview of the achievements made so far, activities conducted, a summary of survey results, challenges faced and recommendations for improvement.

### 2.1.3 Ethical considerations

The prevalence re-mapping protocol was approved by the Imperial College Ethical Review Board and the Yemen MoPHP before commencement of the surveys. Sufficient information was provided to communities to ensure awareness and acceptability of the survey and corresponding diagnostic tests via governorate and district health and education officials for each targeted area. The head of each school was notified and consent for sampling obtained prior to the arrival of survey teams. In addition, verbal consent to provide urine and stool samples was obtained from students selected for sampling in each school.

## 2.2 Data analysis

Raw data on each sample was collected on paper case report forms and entered by team leaders into Microsoft Excel. Once data was complete for each district, the files were sent via email to the university team in Sana'a along with hard copies by pouch. The results were then cross-checked by supervisors at the university with corresponding raw data sent from the field before the complete dataset was emailed to the SCI at Imperial College London. Cleaning and consistency checks were conducted prior to analysis for all sections of the data. Pivot tables were used to calculate average prevalence for *S. mansoni*, *S. haematobium*, *Ascaris*, *Trichuris*, hookworm and for mild, moderate and severe anaemia; along with crude confidence intervals at governorate and district level.

Maps of the prevalence of infection, with suitable cut-offs (Tables 3 and 4), were developed using QGIS 2.4.0-Chugiak (Open Source Geospatial Foundation Project), an open source Geographic Information System (GIS). GIS data for Yemen was obtained from the DIVA-GIS database ([www.diva-gis.org/gdata](http://www.diva-gis.org/gdata)), apart from data on district-level population distribution which was sourced from the Yemen MoPHP (<http://www.mophp-ye.org/english/data.html>). Additional maps on the estimated number of people infected in the country were developed using the MoPHP population data and calculated prevalence rates. As the population point data used dated back to 2004 (52), the population size was projected to expected levels in 2014 based on medium-variant projections by the United Nations (UN) (53).



Robust 95% confidence intervals (CIs) were generated using the statistical software R 3.1.1 (R Foundation for Statistical Computing, Vienna, Austria) with the R 'survey' package (T. Lumley (2012) "survey: analysis of complex survey samples". R package version 3.28-2). The CIs were calculated by district taking into account clustering at school-level, where each child was not considered as an independent data point. This analysis accounts for the fact that children from the same school would show less heterogeneity than children from different schools. If this was not accounted for, the CIs produced at the end of the analysis would be artificially narrow.

## 3 Results

### 3.1 Re-mapping Survey

In total, 80,432 school-aged children from 2,585 schools across 332 districts within all governorates were sampled in the survey (full list of total numbers sampled in Appendix 6). The entire process took approximately 13 weeks, commencing on the 23<sup>rd</sup> of February 2014 and completed at the end of May 2014. Of the 333 districts targeted initially, Wald Rabi' (district code 1415) from Al Bayda' governorate was not sampled owing to the unstable security situation in the area. Hence, a final total of 332 districts were sampled. In addition, due to unforeseen circumstances the sample size of children per district had to be reduced from 280 to 250. The proposed sample size was re-evaluated as a result of the hijacking of two vehicles on Ma'rib road, the means of transport for two teams that were carrying important supplies and equipment for the survey. There was an insufficient amount of equipment and resources to resupply both affected teams and ensure they could carry out sampling in their assigned districts. Replacement supplies had to be taken from other survey teams and therefore the sample size was cut (48).

Furthermore, in several of the targeted districts there were an insufficient number of schools present for sampling purposes. Many schools were not primary schools, had an inadequate number of students enrolled, were not functioning at all or were closed because of lack of security in the area particularly within Hadramawt, Al Mahrah, al Jawf and Ma'rib governorates. As a result, sampling was often interrupted. Lack of compliance and awareness of locals in targeted districts also impeded sample collection from female students in various schools (48). Nevertheless, data on age and sex were available for 80,361 of the sampled students of which approximately 60% were male. The ages of the students ranged from 5 to 19 years old, with a mean age of 12.5 (inter-quartile range (IQR): 9-11.5 years).

## 3.2 Prevalence

### 3.2.1 Schistosomiasis

The overall prevalence of any infection with SCH was 3.2% (range 0-38.9% by district); 0.71% (0-10.2% by district) for *S. haematobium* and 2.5% (0-35.7% by district) for *S. mansoni*. In general, male children had a marginally higher average prevalence of 3.3% compared to 3.0% in females. Levels of infection were low for a majority of the districts with more than a third (122 districts) of the country uninfected. No districts were classified as high-risk for any SCH infection, and only three fell into this category when the corresponding minimum risk threshold was lowered from 40% to 30%: Ash Shamayatayn (38.9%, 95% CI 26.2-52.8%), Mashra'a Wa Hadnan (32.3%, 95% CI 24.2-41.2%) and Sabir Al Mawadim (32.9%, 95% CI 23.8-43.1%), all from Ta`izz governorate (Table 8).

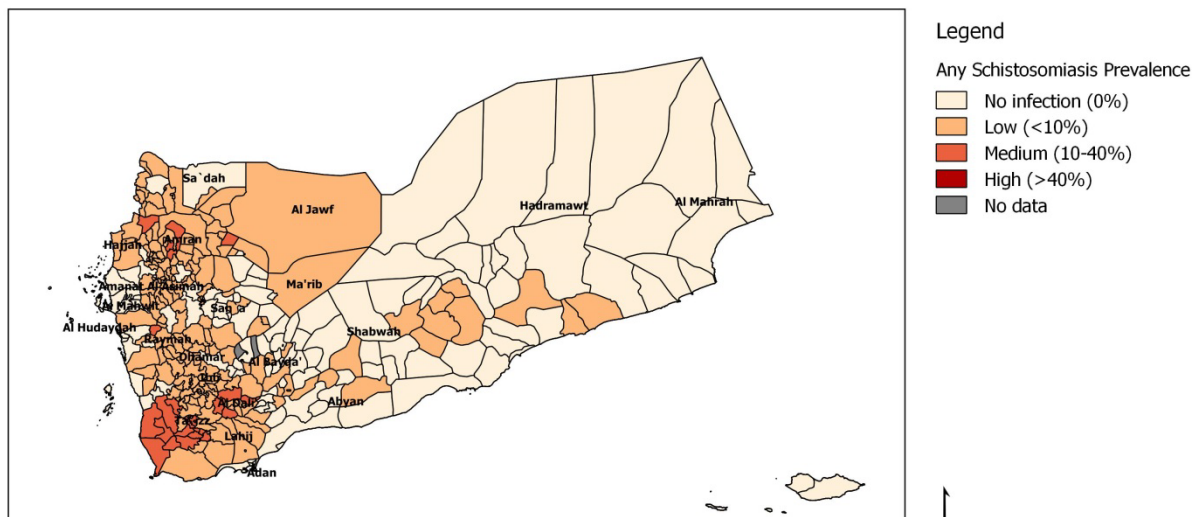
**Table 8 : Classification of 332 sampled districts by risk category for schistosomiasis infection in Yemen**

| Category        | Number of districts <sup>a</sup> |                |
|-----------------|----------------------------------|----------------|
|                 | Standard thresholds              | New thresholds |
| High-risk       | 0                                | 3              |
| Moderate-risk   | 25                               | 22             |
| Low-risk        | 185                              | 185            |
| <b>Infected</b> | <b>210</b>                       | <b>210</b>     |
| Uninfected      | 122                              | 122            |

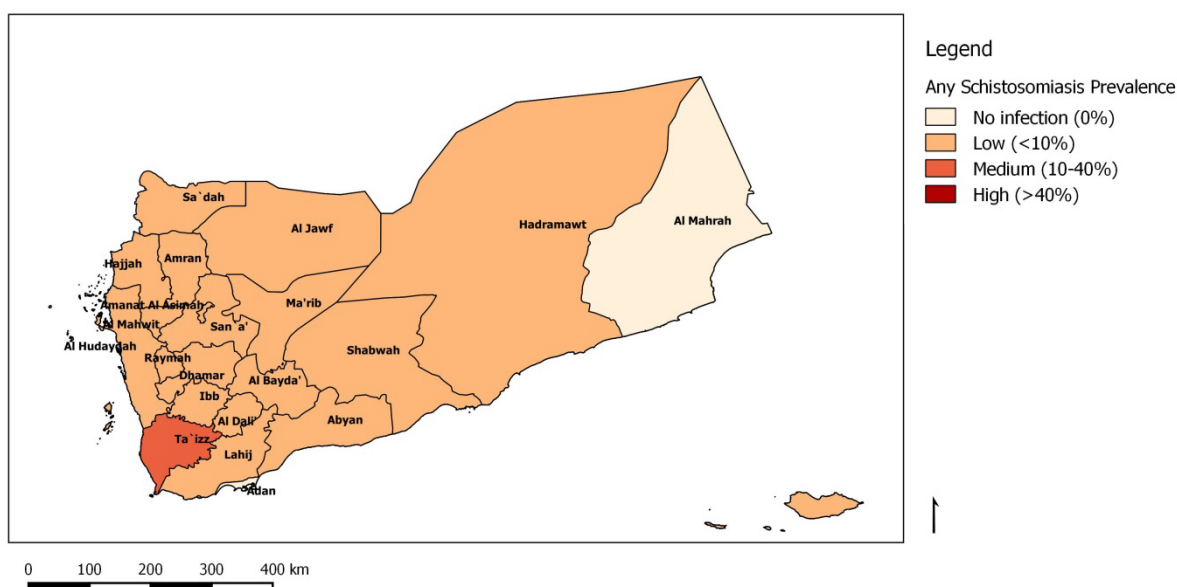
<sup>a</sup>The standard thresholds used to classify the districts are  $\geq 40\%$  High-risk,  $\geq 10\%$  and  $< 40\%$  Moderate-risk and  $< 10\%$  Low-risk. For the new thresholds, high-risk districts are districts with an average prevalence of  $\geq 30\%$ .

Ta`izz, located in the southwest region of the country was where most of the infected districts were found (Figure 6). This region was an area where a generally higher population density (52, 53) is projected to be found within governorates such as Ibb, Al Hudaydah and Al Dali as shown in the map of the country's population distribution in Appendix 7. It was also within Ta`izz where two districts with the most severe infections with *S. mansoni* were located, namely Ash Shamayatayn (35.7%, 95% CI 22.7-50.4%) and Mashra'a Wa Hadnan (29.9%, 95% CI 22.7-37.9%).

A)



B)



**Figure 6: Prevalence maps of schistosomiasis infection at the A) District level and B) Governorate level in Yemen (2014)**

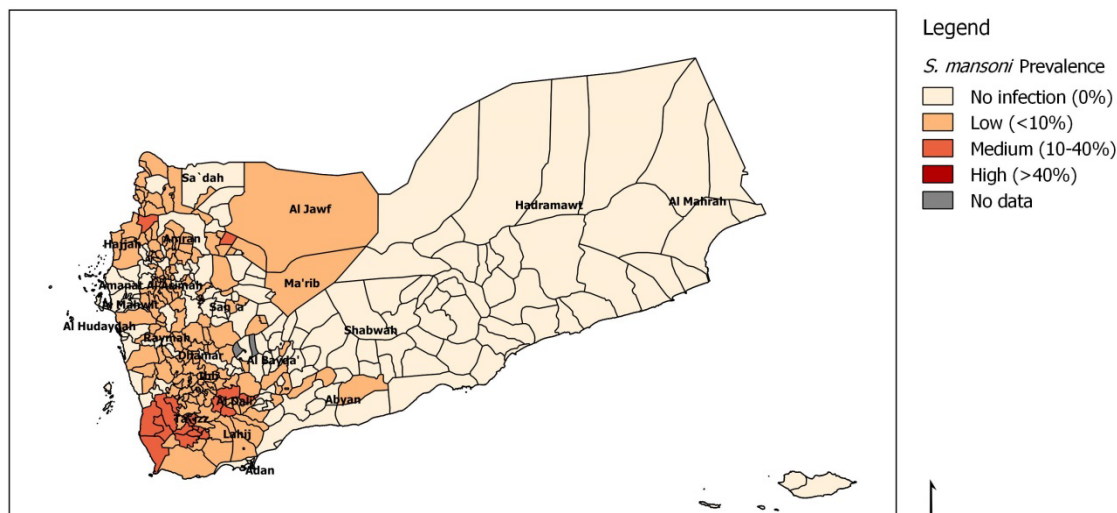
At 2.5%, *S. mansoni* prevalence was higher than that of *S. haematobium* with 75 more districts infected with the intestinal form of SCH (Table 9). Intestinal SCH was evident in the western region of the country (Figure 7) and had a larger number of moderate-risk areas, with the urogenital form spread across the southern region through Shabwah and Hadamawt governorates. The highest prevalence of urogenital SCH infection was within Habur Zulaymah district, Amran governorate, at 10.2% (95% CI 3.4-22.1%) prevalence. This district was the only moderate-risk district for this form of SCH infection in the country.

**Table 9: Classification of 332 sampled districts by risk category for *S. mansoni* and *S. haematobium* infection in Yemen**

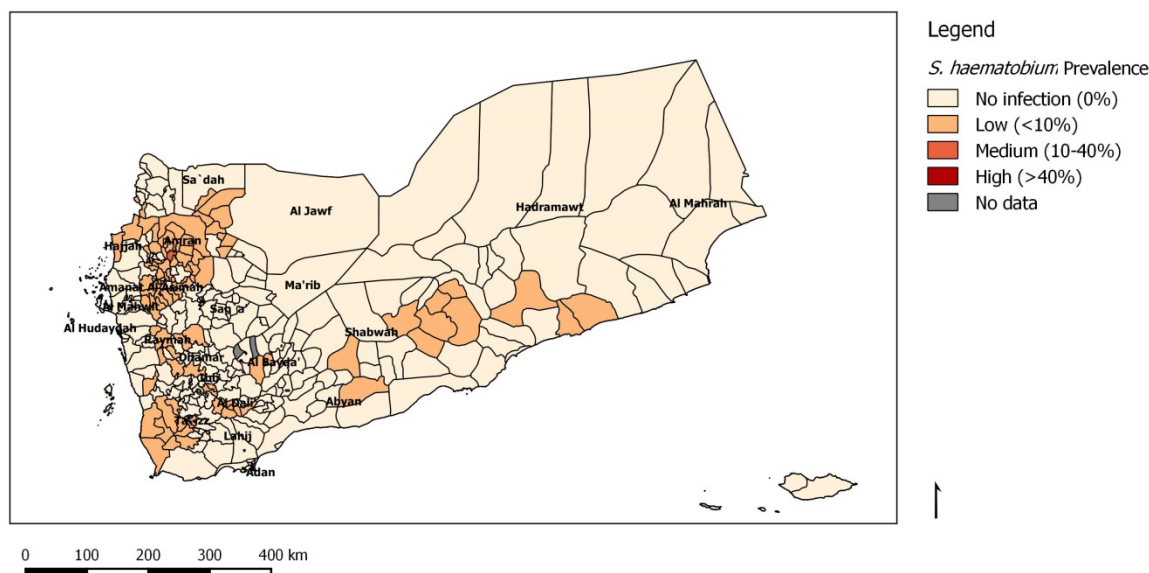
| Category <sup>a</sup> | Number of districts |                       |
|-----------------------|---------------------|-----------------------|
|                       | <i>S. mansoni</i>   | <i>S. haematobium</i> |
| High-risk             | 0                   | 0                     |
| Moderate-risk         | 20                  | 1                     |
| Low-risk              | 160                 | 104                   |
| <b>Infected</b>       | <b>180</b>          | <b>105</b>            |
| Uninfected            | 152                 | 227                   |

<sup>a</sup>Classification based on thresholds used in baseline mapping ( $\geq 40\%$  High-risk,  $\geq 10\%$  and  $< 40\%$  Moderate-risk and  $< 10\%$  Low-risk).

A)



B)



**Figure 7: Prevalence maps of the distribution of A) Intestinal (*S. mansoni*) and B) Urogenital (*S. haematobium*) schistosomiasis infection in Yemen (2014)**

### 3.2.2 Soil-transmitted helminths

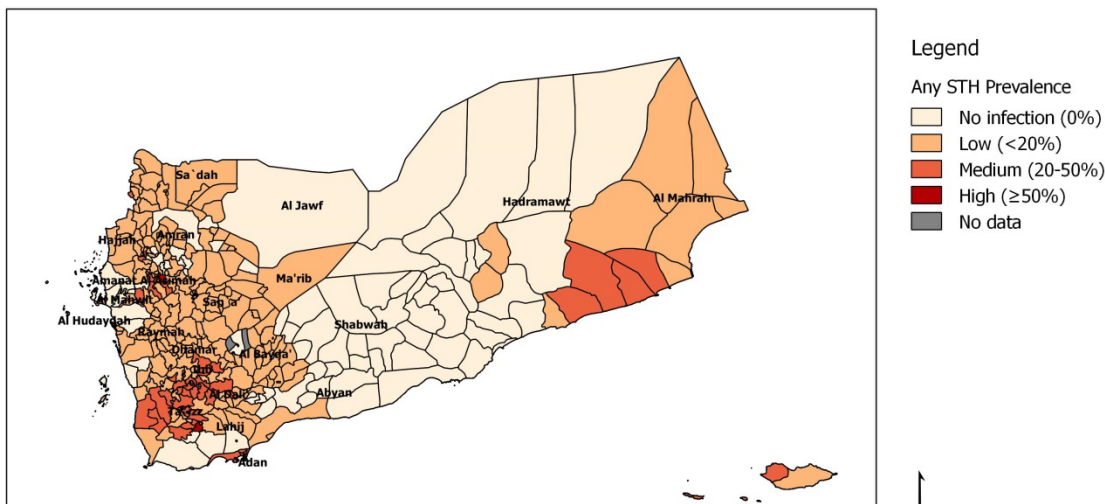
The overall prevalence of STH was 8.8% (range 0-60.3% by district), with female children having a higher prevalence at 10.2% compared to 7.8% in male children. A large majority of districts, namely 251 out of 332, were found to be infected with an STH infection (Figure 8). However, all 251 districts apart from two (Hayfan, prevalence 52.7% (95% CI 39.3-65.8%) and Maswar, 60.3% (95% CI 43.3-75.6%)) were classified under the standard low- or moderate-risk categories. Throughout the country the most common STH was *Ascaris*

(7.6%, range 0-52.7% by district), which contributed to most of the infection rates in the eastern region bordering Oman. *Ascaris* showed a distinct geographical pattern, affecting mainly the south-western and eastern governorates Aden, Ta`izz, Ibb and Al Mahrah (Table 10). *Ascaris* prevalence in Aden governorate was the highest average prevalence of all three STHs amongst the governorates. Furthermore, all 8 targeted districts within this governorate had overall STH prevalence rates above 24%, mainly due to *Ascaris* infection. Hence, *Ascaris* infection appeared to have a distinct influence on overall STH prevalence, driving rates up in many other districts as well (Figure 8). *Ascaris* covered more than two-thirds of the country, with 226 districts infected, and is the only STH with any districts classified under the standard high-risk category.

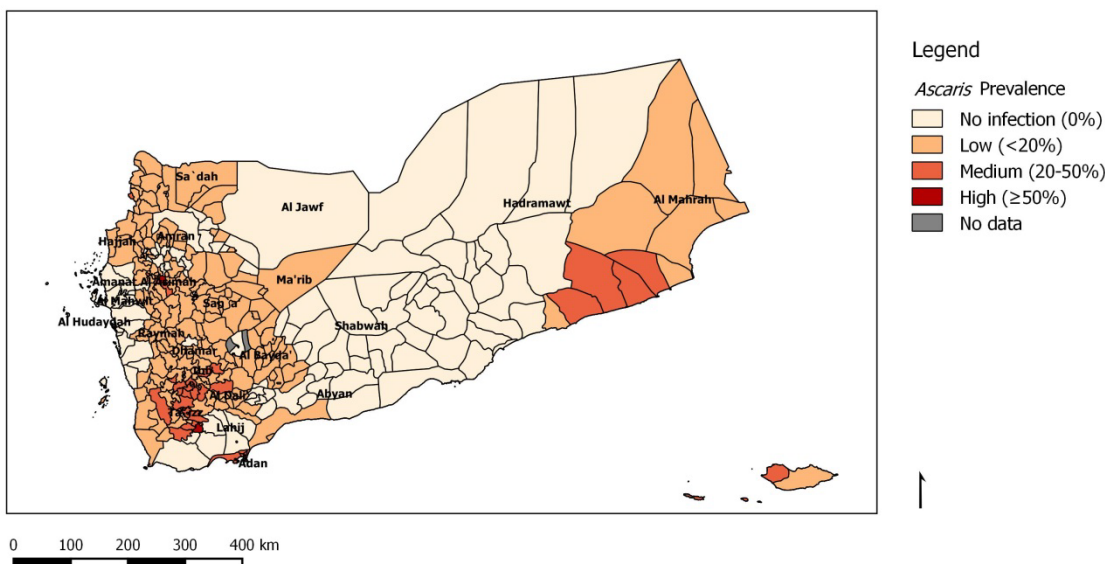
**Table 10 : Average prevalence of *Ascaris* infection in four governorates in Yemen**

| Governorate | Prevalence (%) |                     |
|-------------|----------------|---------------------|
|             | Average        | Range (by district) |
| Aden        | 30.9           | 24.1-30.2           |
| Al Mahrah   | 20.0           | 7.4-33.9            |
| Ibb         | 20.7           | 10.6-36.8           |
| Ta`izz      | 23.7           | 7.2-52.7            |

A)



B)



**Figure 8: Prevalence maps of the distribution of A) Any soil-transmitted helminth and B) *Ascaris* infection in Yemen (2014)**

In comparison, Hookworm and *Trichuris* prevalence were comparatively low with a nationwide average of 0.1% (range 0-8.4% by district) and 1.5% (range 0-33.2% by district) respectively. Al-Mahwit governorate experienced the highest average prevalence of both STHs in the country with 2.1% for Hookworm and 6.2% for *Trichuris*. Within Al Mahwit governorate, Al Mahwait district had a consistent, although low, prevalence of each form of STH: 12.8% *Ascaris* (95% CI 2-26.6%), 17.6% *Trichuris* (95% CI 3.9-43%) and 8.4% Hookworm (95% CI 2.3-20.3%) with an overall 29.2% (95% CI 8.5-59.4%) of its population infected with at least one STH. In contrast, Maswar district (Amran governorate), with the highest overall prevalence of STH (60.3%, 95% CI 43.3-75.6%) had the highest prevalence of *Trichuris* infection at 33.2% (95% CI 17.1-52.8%), but a distinctly



low Hookworm prevalence (0.36%, 95% CI 0-2.6%). Only 30 districts, all of which are classified under the standard low-risk category, are infected with Hookworm (Table 11).

**Table 11 : Classification of 332 sampled districts by risk category for three STH infections in Yemen**

| Category <sup>a</sup> | Number of districts     |                          |                         |                          |                         |                          |
|-----------------------|-------------------------|--------------------------|-------------------------|--------------------------|-------------------------|--------------------------|
|                       | <i>Ascaris</i>          |                          | <i>Trichuris</i>        |                          | Hookworm                |                          |
|                       | Prevalence <sup>b</sup> | Upper Limit <sup>c</sup> | Prevalence <sup>b</sup> | Upper Limit <sup>c</sup> | Prevalence <sup>b</sup> | Upper Limit <sup>c</sup> |
| High-risk             | 2                       | 9                        | 0                       | 3                        | 0                       | 0                        |
| Moderate-risk         | 38                      | 72                       | 5                       | 13                       | 0                       | 1                        |
| Low-risk              | 186                     | 145                      | 144                     | 133                      | 30                      | 29                       |
| <b>Infected</b>       | <b>226</b>              |                          | <b>149</b>              |                          | <b>30</b>               |                          |
| Uninfected            | 106                     |                          | 183                     |                          | 302                     |                          |

<sup>a</sup>Classification based on WHO recommended thresholds ( $\geq 50\%$  High-risk,  $\geq 20\%$  and  $< 50\%$  Moderate-risk and  $< 20\%$  Low-risk) (10).

<sup>b</sup>Districts were classified based on the prevalence of each STH separately by district.

<sup>c</sup>Districts were classified based on the upper boundary of the 95% confidence interval calculated for the prevalence of each STH by district.

### 3.2.3 Anaemia

Anaemia was found to be a major problem in Yemen where over a quarter of the districts in the country were classified under severe public health significance (prevalence  $\geq 40\%$ ) (Table 12). The entire country, apart from those living in 12 districts, were recorded as suffering from anaemia based on the results of the survey with an average prevalence of 30.5%. The maps in Figure 9 below show that the distribution of anaemia was widespread, and affected much of the western and central regions. Bani Qa'is, Hajjah governorate and Al Khabt, Al Mahwit governorate were the districts with the highest prevalence of anaemia at 98.8% (95% CI 94.7-99.9%, mean haemoglobin 104g/L, range 71-119g/L) and 96.4% (95% CI 91.3-99.0%, mean haemoglobin 106g/L, range 80-118g/L) respectively.

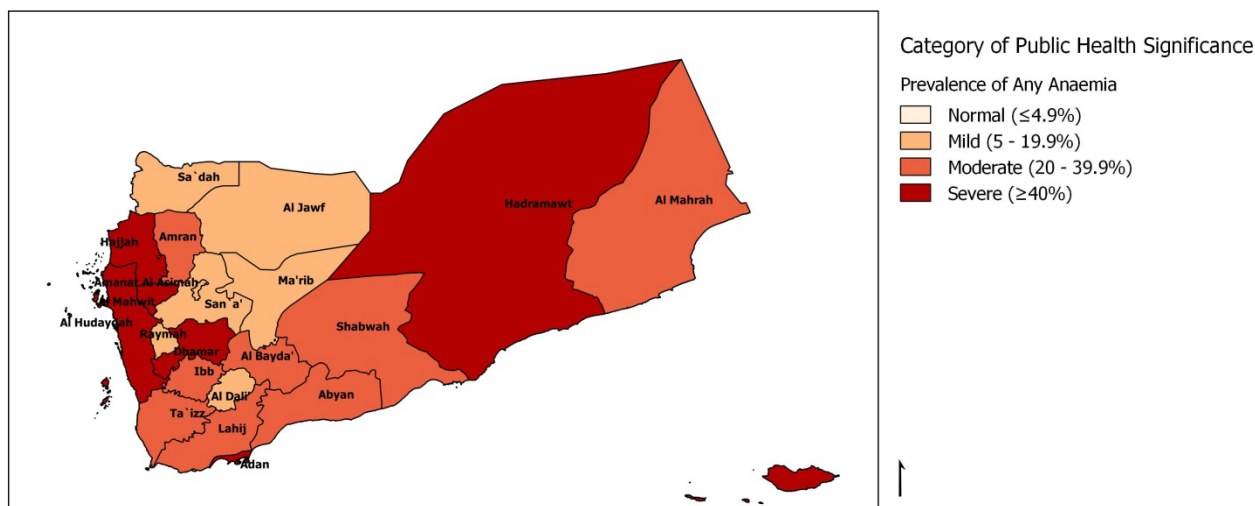
**Table 12: Classification of 332 districts by category of public health significance of the prevalence of any anaemia in Yemen**

| Category              | Prevalence of Any Anaemia <sup>a</sup> (%) | Number of districts <sup>b</sup> |
|-----------------------|--|----------------------------------|
| No anaemia            | ≤ 4.9                                      | 12                               |
| Mild                  | 5.0 - 19.9                                 | 112                              |
| Moderate              | 20.0 - 39.9                                | 120                              |
| Severe                | ≥ 40                                       | 88                               |
| <b>Total affected</b> |  | <b>320</b>                       |

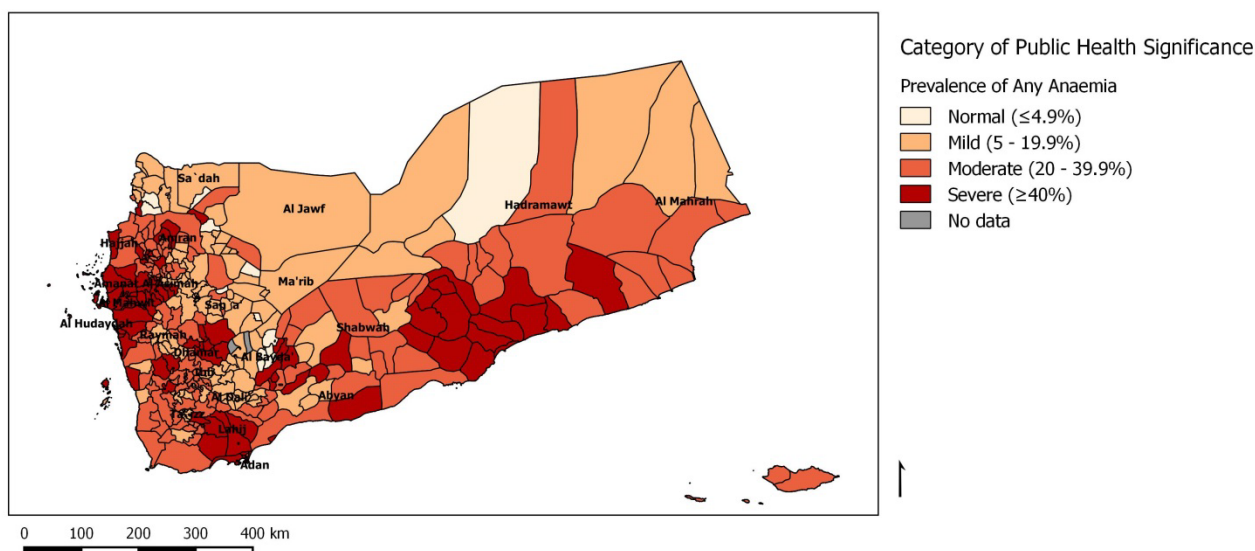
<sup>a</sup>WHO guidelines by category of public health significance for prevalence rates obtained via estimation of haemoglobin concentrations in populations (45).

<sup>b</sup>Districts were classified based on prevalence of any anaemia (mild, moderate and severe) in each district.

A)



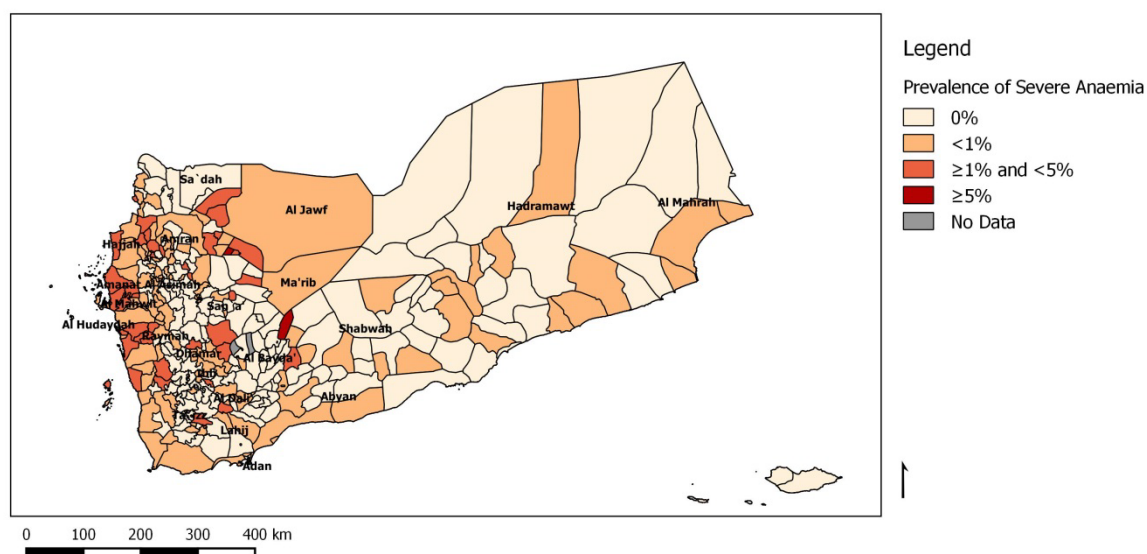
B)



**Figure 9: Prevalence maps of the distribution of anaemia at the A) Governorate level and B) District level in Yemen (2014)**

Located along the coastline at the south-west of Yemen, Aden governorate had an average prevalence of 44% and was where not one district had a prevalence lower than the national average (range 38.0-49.4% by district). Of major concern however, was Al Mahwit governorate with a nearly 100% prevalence (92.8%). Al Mahwit far exceeded the prevalence of its bordering governorate Al Hudaydah, which, while ranked the second most prevalent governorate, had a prevalence that was over 40% lower (46.2%, range 13.9-82.3% by district). The public health significance of anaemia in Al Mahwit is hence extremely high especially compared to that of Al Hudaydah as every district had a prevalence of more than 80% (range 85.0-96.4% by district).

The prevalence of severe anaemia (haemoglobin concentration <80g/L) (45) was also analysed and it was discovered that just under half of all 332 districts in the country were affected by the severe form of this disease. Average prevalence of severe anaemia was 0.42%, affecting more than 100,000 people. Districts with severe anaemia were distributed throughout Yemen (Figure 10) including within Hadramawt and Al Jawf governorates in the northern regions of the country. Ain district, in Shabwah governorate, reported the highest prevalence of severe anaemia at 7.8% (mean haemoglobin 115g/L).



**Figure 10: Prevalence map of the distribution of severe anaemia in Yemen (2014)**

The complete list of districts and governorates and their corresponding prevalence of SCH, STH and anaemia is provided under Appendix 8. All prevalence maps not shown are listed under Appendix 9.

## 4 Discussion

To ensure successful and cost-effective control of the NTDs, it is essential that the distribution and prevalence of each disease is clearly understood for planning and implementation of large-scale control programmes. This is crucial, especially with the increased frequency and focus on disease control following the 54<sup>th</sup> World Health Assembly resolution WHA54.19 in 2001, where member states agreed on the said resolution to treat at least 75% of school-aged children regularly with PZQ and ALB for SCH and STH respectively by 2010 (54). The National Schistosomiasis Control Programme (NSCP) in Yemen is a great example of the integration of disease control within the country's own health-delivery system. Clear communication and coordination of the main institutional contributors who implement control efforts, in this case, the Yemen MoPHP and Sana'a University, have allowed Yemen to overcome various operational challenges that are faced by other countries striving to implement such programmes (55). The integrated mapping of the NTDs is an important tool in the aim for control of morbidity and elimination in geographical areas where co-endemicity is common and there exists a widespread overlap of disease distribution (56). In the recent prevalence re-mapping survey conducted in Yemen, various assessment methods were integrated into a single survey methodology for the diagnosis of SCH, STH and anaemia amongst school-aged children nationwide – one of few that have been conducted in this region. Results obtained from the survey provided a clear view of the progress and changes in the distribution of infection from those at baseline in 2010, highlighting the importance of re-mapping surveys in the context of NTD control.

Overall, the survey showed a significant reduction in the number of infected districts from 2010, with 64 fewer districts now harbouring any SCH infection and an average prevalence of 3.2% (Table 13). This decrease is a notable achievement, with no longer any districts classified as high-risk and 86.3% fewer districts moderate endemic, many of which are now either low endemic or free from infection. Even with a reduced threshold of  $\geq 30\%$  instead of  $\geq 40\%$  for high-risk prevalence, only 3 districts from Ta'izz governorate fell into this category with borderline moderate endemicities. Furthermore, the number of infected districts classified as low-risk has increased from 41 (14.9%) in 2010 (24) to 186 (88.2%) in 2014 showing that most of the country is now categorised as having low infection levels.

**Table 13: Classification of sampled districts in 2010 and 2014 prevalence mapping surveys by risk category for schistosomiasis infection in Yemen**

| Category        | Number of districts <sup>a</sup> |                     |                |
|-----------------|----------------------------------|---------------------|----------------|
|                 | 2010                             | 2014 <sup>b</sup>   |                |
|                 |                                  | Standard thresholds | New thresholds |
| High-risk       | 51                               | 0                   | 3              |
| Moderate-risk   | 183                              | 25                  | 22             |
| Low-risk        | 41                               | 186                 | 186            |
| <b>Infected</b> | <b>275</b>                       | <b>211</b>          | <b>211</b>     |
| Uninfected      | 58                               | 121                 | 122            |
| <b>Total</b>    | <b>333</b>                       | <b>333</b>          | <b>333</b>     |

<sup>a</sup>The thresholds used for 2010 and 2014 are  $\geq 40\%$  High-risk,  $\geq 10\%$  and  $< 40\%$  Moderate-risk and  $< 10\%$  Low-risk. For the new thresholds, high-risk districts are districts with prevalence rates of  $\geq 30\%$ .

<sup>b</sup>Wald Rabi' district that was not sampled was classified as low prevalence ( $< 10\%$ ) based on the prevalence of neighbouring districts.

As with the 2010 survey, infection levels remain higher in the western side of Yemen, with reductions in the northern Sa`dah and Hadramawt governorates and the eastern part of the country mostly free of infection. In these larger governorates, however, there is a risk that communities in far-out, rural areas harbouring high infection levels may have been missed and not accounted for in average prevalence rates. Wald Rabi' district in Al Bayda' governorate, which was not sampled due to security reasons in the area, was classified as of low prevalence ( $< 10\%$ ) based on the prevalence of surrounding districts for the purposes of comparison with baseline. This assumption should be treated with caution as SCH is a highly focal disease and control needs to be targeted on a community by community basis (34) and hence this may not be an accurate representation.

When comparing the prevalence of the two SCH species in the prevalence re-mapping survey, *S. mansoni* appears to be marginally more common than *S. haematobium*. The prevalence of the intestinal form was higher by approximately 1.8%, with a greater maximum district prevalence of 35.7% compared to 10.2%. Previous studies have been conflicting - a 2013 survey in Yemen amongst 400 school children from Ta'izz, Ibb, Dhamar, Sana'a and Al Hudaydah governorates found that *S. haematobium* was more

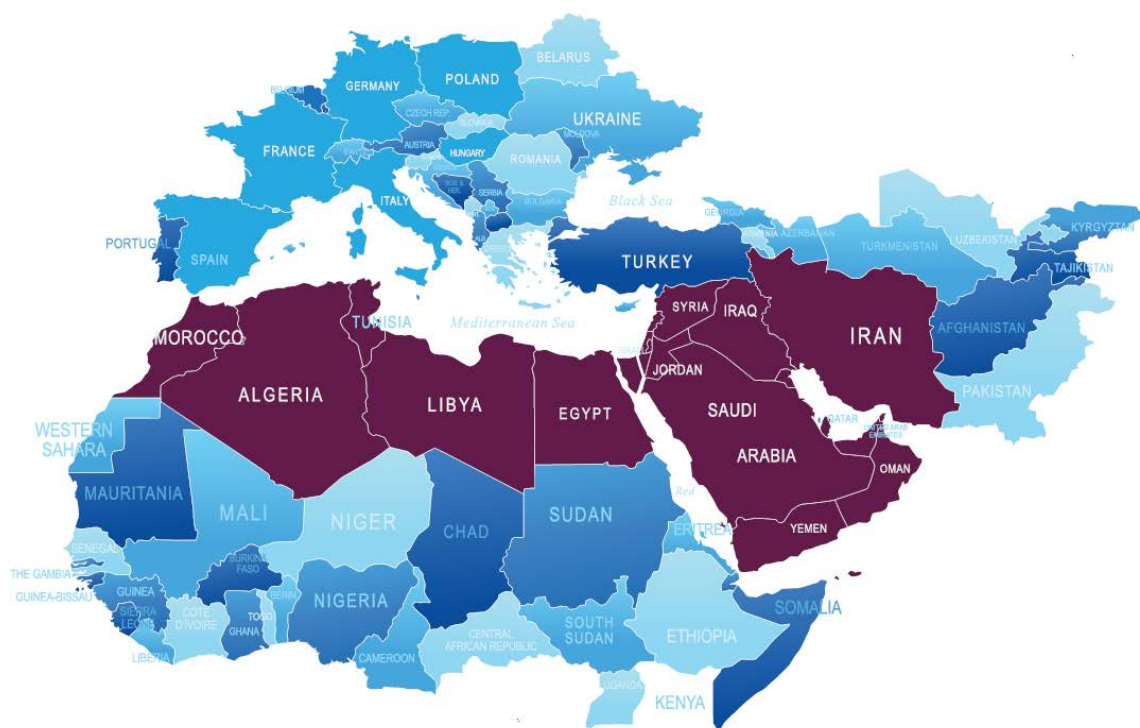






the present study. Hence, the projected numbers were estimates as population growth would likely vary by district.

Co-endemicity of the two NTDs as well as co-infections with both species of SCH was found throughout the country up to district level, indicating the need for more specific, targeted approaches for integrated disease control. Geographical overlapping of STH and SCH infection was evident in the western region with high levels in Ta`izz governorate. On the contrary Al Mahrah and some parts of Hadramawt governorate, including Socotra Island, in the east were disproportionately affected by STH infection. Central regions surrounding Shabwah governorate had higher levels of *S. haematobium* infection than either *S. mansoni* or the STHs. Of particular note, *Ascaris* appears to be influencing the distribution of STH infection as its prevalence by district is generally much higher when compared to *Trichuris* or hookworm infections, indicating a need to focus on the reduction of this STH. *Ascaris* infection in Yemen has been known to be especially high – Yemen was previously estimated to have the second highest prevalence of this parasite, behind Egypt, among countries in the Middle East and North Africa (MENA) region (Figure 13). Moreover, throughout the MENA region *Ascaris* was the most common NTD, followed by SCH and *Trichuris* (19, 60). Such findings are worrying as heavy infections with *Ascaris* and the rest of the STHs lead to substantial morbidity, including reductions in work capacity and cognitive development as well as increases in child and maternal mortality (10).



**Figure 13: ‘Map of the countries within the Middle East and North Africa (MENA) region’ (highlighted in purple) ((19):p.2)**

The findings of the present study showed that the average prevalence of SCH is approximately 0.3% higher in males than in females, with a wider gap between the sexes for STH in which females are more commonly infected (Table 15). The higher prevalence of SCH amongst male children were consistent with values found in studies from different countries (59, 61-63), although the opposite was reported in other studies (64, 65). Such findings may be related to different frequencies of water contact, behaviour, religious reasons and education levels. Although males would have had more contact with water via activities and games, females would be exposed whilst carrying out domestic activities such as washing clothes and collecting water (57).

**Table 15: Average prevalence of schistosomiasis, STHs and anaemia amongst male and female school-aged children in Yemen**

| Sex    | Average prevalence <sup>a</sup> (%) |      |         |
|--------|-------------------------------------|------|---------|
|        | SCH                                 | STH  | Anaemia |
| Male   | 3.3                                 | 7.8  | 30.1    |
| Female | 3.0                                 | 10.2 | 31.0    |

<sup>a</sup>Prevalence rates amongst a total of 31,425 females (39.1%) and 48,936 males (60.9%).

The remapping survey provided the first nationwide estimation of anaemia prevalence in Yemen amongst school-aged children. Anaemia has been significantly associated with SCH infection, along with reduced productivity and undernutrition (66). High levels of SCH prevalence and intensity are often found amongst 10 to 15 year olds, which may be a contributory factor to anaemia in this age group where there is a high iron demand for growth and development (67). Survey results on the distribution of anaemia in Yemen were alarming, with anaemia covering most of the country and leaving only an estimated 12 out of 332 districts with no anaemia (prevalence of <5%). One in three school-aged children in Yemen were estimated to be suffering from anaemia, having haemoglobin concentrations of at least less than 130g/L for males and less than 120g/L for females where the cut-off points vary with age (45-47). Districts such as Bani Qa'is in Hajjah governorate had an anaemia prevalence of 98.8%, meaning generally all students sampled in this district were anaemic.

According to data from the WHO (68), anaemia in Yemen has been classified previously as a severe public health problem amongst preschool-aged children, pregnant women and non-pregnant women of reproductive age. Such high levels of anaemia in the country have implications on the increased risk of maternal and child mortality (68), especially in the case of severe anaemia (0.42% prevalence). In this context, anaemia was likely related to several mechanisms that would have exacerbated the condition namely a high parasite burden, iron-deficiency caused by blood loss due to helminth infections, inflammation and chronic conditions such as HIV and poor nutrition. Singling out one cause is difficult, especially with overlapping infections in developing countries such as Yemen, where widespread prevalence of co-infections and nutritional deficiencies are present (41). These data are highly relevant to inform other public health programmes in the country and they provide an indication towards the interventions that need to be carried out to address the dangerously high levels of anaemia.

The present study did not focus on measuring changes in the intensity of infection to minimise the time and resources required. Instead, an impact evaluation study was implemented alongside the main treatment programme to identify any changes in the burden of infection and relevant health markers following treatment. Initial analysis of samples collected showed a significant decrease in the prevalence of any SCH infection following two rounds of treatment from 19.8% to 8.3%. Furthermore fewer than 4% of the samples harboured heavy infections, which was a positive result as those suffering from a

high burden of infection were more likely to develop severe morbidity (24, 30).

#### **4.1 Limitations and recommendations for improvement**

Throughout the re-mapping survey, 25 teams travelled all over the country to collect samples from schools in targeted districts, many of which were in remote locations that lacked security, were often dangerous, and difficult to reach. Hence the sampling process was not free from a variety of setbacks and challenges. A major obstacle arose at the very beginning of the survey when two vehicles were hijacked, leading to loss of sampling equipment. As the mapping progressed many other teams faced similar situations. For example, in Al-Jawf governorate gunshots were fired at one team, and in Sa'dah and Ma'rib governorate teams could not sample schools in several districts due to tribal prevention.

In addition, teams had to travel long distances from each school even within each district, especially in larger governorates such as Hadramawt, Al Mahrah, Shabwah and Socotra Island. Difficult terrain in governorates such as Amran, Ibb and Raymah, where altitudes exceeded 2000m above sea level (Figure 14), could not be navigated using the vehicles transporting the teams. Teams therefore took longer than anticipated to reach these schools, posing a challenge to complete the surveys within the set timetable. Internet access in such areas was also often limited making it hard for teams to send electronic data to supervisors. Furthermore, equipment used for sample testing, such as microscopes, sample containers and testing kits such as Kato-Katz were occasionally either damaged or of poor quality.



residential areas provide favourable breeding sites for the intermediate snail hosts of SCH (6). The presence of different snails species has an influence on the geographic distribution of SCH (57) and are useful indicators for the prediction of areas suitable for disease transmission. However, maps of overall distribution of water bodies and that of only perennial water bodies (Appendix 10) developed using available data would have overestimated and underestimated the distribution of usable water sources in Yemen, respectively. This complicates the situation in Yemen as it is more difficult to assess the overall impact of such environmental factors on SCH transmission. The identification of such transmission 'hot-spots' is becoming ever more important in light of the transition from control to elimination of infection (69).

## **4.2 The road to elimination**

In May 2001, the World Health Assembly resolved to treat at least 75% of school-aged children by 2010 (27). In Yemen, the re-mapping survey has found that approximately 950,000 individuals are infected with SCH especially in the western region (Figure 15). This number is a substantial decrease from baseline, where it was estimated that over 3 million people were infected (18). Based on the achievements of the recent control programme, it is clear that implementation of large-scale infection control is feasible as well as effective in the country. Surveys focussing on prevalence re-mapping and impact evaluation have shown that the NSCP has successfully reduced the geographical distribution and intensity of SCH and STH infection in the country, where 55.6% of districts are now classified as low-endemic compared to 14.9% at baseline. The prevalence of heavy and medium intensity infections have also significantly decreased.



Eventually, true elimination, that is, the elimination of transmission, can be aimed for in this country, with the possibility of extending the control programme beyond its set end date. This extension would likely be for at least another 5 years for the implementation of intensified preventive chemotherapy (24). Before that, preventive chemotherapy via MDA should be maintained and ensured that it is reaching all those who need it and more. To achieve this, it is important that strong advocacy is present and sufficient funding and supplies of necessary drugs are available. One round of treatment with preventive chemotherapy for subsequent years of the Yemen NSCP was estimated in the present study to cost over \$2.8 million at \$0.51 per capita (Table 16). This amount would cover more than 5.5 million people within the 210 infected districts classified based on infection prevalence. If the drugs needed for treatment were donated to Yemen as they are in sub-Saharan Africa (21), this cost would drop by nearly 50% to just under \$1.5 million (\$0.27 per capita). The cost of treating only those who are estimated to be infected (286,114 people) is approximately \$145,000 (\$77,000 excluding drug costs), although this total does not include the costs of extra diagnosis that would be needed to identify infected people. In addition, active surveillance is required to monitor for possible re-emergence of infection, in particular within areas where disease transmission is known to persist despite public health interventions (70). Such activities are vital as infections have been found to rebound to baseline levels (before treatment was undertaken) within approximately two years (71, 72), and may result in more severe morbidity in affected communities (73).



**Table 16: Total costs for one round of treatment with preventive chemotherapy in Yemen**

| Population <sup>a</sup> | Number of people needing treatment | Total cost <sup>c</sup> (\$) |                 |
|-------------------------|------------------------------------|------------------------------|-----------------|
|                         |                                    | Including drugs              | Excluding drugs |
| All <sup>b</sup>        | 5,510,818                          | 2,810,518                    | 1,487,921       |
| Infected only           | 286,114                            | 145,919                      | 77,251          |

<sup>a</sup>Based on standard district classifications for schistosomiasis (Table 8). Only the school-aged population (5-15 years old) from low/moderate-risk districts will be treated. For high-risk districts, the entire population will be treated. Population figures for 2014 were based on medium-variant projections by the United Nations (UN) (52, 53).

<sup>b</sup>Includes infected and uninfected people.

<sup>c</sup>Covers MDA and logistical costs along with costs of the appropriate dosage of PZQ and ALB/MBD for a total of \$0.51 per person including drugs, and \$0.27 per person excluding drugs. Total costs are rounded up to the nearest dollar.

More holistic approaches are crucial to aid in breaking the disease cycle and moving towards elimination of the NTDs. According to WHO recommendations (42, 70), these 'complementary' interventions include preventive chemotherapy, intermediate host control and the provision of safe Water, Sanitation and Hygiene (WASH). The NSCP have been preparing for the implementation of snail control in Yemen with training in the approaches for snail control in Zanzibar where a trial control effort has been taking place (24). Educational interventions focusing upon WASH need to be strengthened to increase awareness of the presence of the NTDs, their mode of transmission and how infections can be avoided. Integrating WASH in control efforts will contribute to reductions in exposure and transmission of STH (74) and SCH (75), which are particularly difficult to eliminate in poor communities with inadequate water and sanitation facilities (76). In Yemen water provision has often been lacking (57), especially within schools, and only 34% of rural communities in Yemen were estimated to be using improved sanitation facilities in 2012 (77). It is imperative that such poor conditions are addressed as a 90% coverage of sanitation facilities, which are properly built, utilised and maintained, is needed in order to influence STH transmission (78). Therefore these sustainable interventions should be incorporated, with the aim of improving living and environmental conditions and producing a change in risky behaviours. With that, ongoing transmission and the likelihood of reinfection (49) can be prevented for the benefit of the population.

A main characteristic of the NTDs is their close association to poverty and development and their tendency to cluster geographically (79). In the future, different disease control programmes could be integrated where possible, especially in cases where diseases are co-endemic (55). In Yemen, interventions under national programmes for onchocerciasis and malaria (80) could potentially be co-implemented with those under the NSCP to take advantage of shared activities and target areas. For example, the integration of measures such as preventive chemotherapy, bed nets for malaria control as well as micronutrient distribution to treat undernutrition and anaemia (55). However, with differing programme goals, institutional contributors and funding mechanisms, the implementation of these activities will likely be complex and difficult. Therefore, strong advocacy, political will, communication and coordination, as demonstrated by the NSCP in Yemen, will be important if co-implementation were to take place successfully.

## 5 Conclusions

The results of this report highlight the success of the national control programme for SCH and the STHs in Yemen and brings to light important issues that need to be addressed, in particular the alarmingly high prevalence of anaemia throughout the country. Urgent measures need to be taken to assess and appropriately treat the various aetiologies of this disease. Overall, the prevalence re-mapping survey is an example of an efficient integrated approach for the assessment of disease distribution. As the programme transitions from control of disease morbidity to elimination, careful planning needs to be undertaken as the focus shifts towards the control of transmission and surveillance, which would require higher costs, greater expertise and adaptation of current diagnostic methodologies and public health interventions. Community awareness and education on WASH and improved living conditions are necessary interventions that should be included alongside preventive chemotherapy. Over the last 3 years of the programme the Yemen NSCP has been a great example of a coordinated control effort with a clear aim and strategy and strong governance and political will to see the programme through. Such continued support will be vital as the programme moves forward with the hope of halting NTD transmission and morbidity and alleviating suffering nationwide.

## 6 References

1. WHO. Schistosomiasis fact sheet. [Online]. Geneva: World Health Organization. [cited 8th August 2014]. Available from: <http://www.who.int/mediacentre/factsheets/fs115/en/>.
2. WHO. Preventive chemotherapy in human helminthiasis: coordinated use of anthelmintic drugs in control interventions: a manual for health professionals and programme managers: Geneva: World Health Organization; 2006.
3. Barreto ML. Geographical and socioeconomic factors relating to the distribution of *Schistosoma mansoni* infection in an urban area of north-east Brazil. *Bulletin of the World Health Organization*. 1991;69(1):93.
4. Morgan J, Dejong R, Snyder S, Mkoji G, Loker E. *Schistosoma mansoni* and *Biomphalaria*: past history and future trends. *Parasitology*. 2001;123(07):211-28.
5. CDC. Schistosomiasis. [Online]. Centers for Disease Control and Prevention. [cited 8th August 2014]. Available from: <http://www.cdc.gov/parasites/schistosomiasis/>.
6. Rozendaal JA, Clumpp RK, Sloomweg R. Freshwater snails. In: Rozendaal JA, editor. *Vector control: methods for use by individuals and communities*. Geneva: World Health Organization; 1997. p. 337-56.
7. Campbell SJ, Savage GB, Gray DJ, Atkinson JA, Soares Magalhaes RJ, Nery SV, et al. Water, Sanitation, and Hygiene (WASH): a critical component for sustainable soil-transmitted helminth and schistosomiasis control. *PLoS neglected tropical diseases*. 2014;8(4):e2651.
8. Fulford AJ, Butterworth AE, Sturrock RF, Ouma JH. On the use of age-intensity data to detect immunity to parasitic infections, with special reference to *Schistosoma mansoni* in Kenya. *Parasitology*. 1992;105 ( Pt 2):219-27.
9. Woolhouse M, Taylor P, Matanhire D, Chandiwana S. Acquired immunity and epidemiology of *Schistosoma haematobium*. *Nature*. 1991;351(6329):757-9.
10. Montresor A, Crompton D, Hall A, Bundy D, Savioli L. Guidelines for the evaluation of soil-transmitted helminthiasis and schistosomiasis at community level. Geneva: World Health Organization; 1998. p. 1-48.
11. Fenwick A, Webster JP, Bosque-Oliva E, Blair L, Fleming FM, Zhang Y, et al. The Schistosomiasis Control Initiative (SCI): rationale, development and implementation from 2002-2008. *Parasitology*. 2009;136(13):1719-30.
12. The World Bank. Yemen Overview. [Online]. The World Bank. [cited 25th August 2014]. Available from: <http://www.worldbank.org/en/country/yemen/overview>.
13. The World Bank. World Development Indicators: Rural environment and land use. [Online]. The World Bank. [cited 25th August 2014]. Available from: <http://wdi.worldbank.org/table/3.1>.
14. Kjetland EF, Leutscher PD, Ndhlovu PD. A review of female genital schistosomiasis. *Trends in parasitology*. 2012;28(2):58-65.
15. King CH, Dangerfield-Cha M. The unacknowledged impact of chronic schistosomiasis. *Chronic illness*. 2008;4(1):65-79.
16. Engels D, Chitsulo L, Montresor A, Savioli L. The global epidemiological situation of schistosomiasis and new approaches to control and research. *Acta tropica*. 2002;82(2):139-46.
17. Mahmoud A. *Schistosomiasis in tropical medicine: science and practice*. Imperial College Press, London; 2001.
18. Nagi M, Kumar A, Mubarak J, Bamashmoos S. Epidemiological, clinical and haematological profile of schistosomiasis in Yemen. *Eastern Mediterranean health journal*. 1999;5(1):177-81.
19. Hotez PJ, Savioli L, Fenwick A. Neglected tropical diseases of the Middle East and North Africa: review of their prevalence, distribution, and opportunities for control. *PLoS neglected tropical diseases*. 2012;6(2):e1475.
20. Oshish A, AlKohlani A, Hamed A, Kamel N, AlSoofi A, Farouk H, et al. Towards nationwide control of schistosomiasis in Yemen: a pilot project to expand treatment to the whole community. *Transactions of the Royal Society of Tropical Medicine and Hygiene*. 2011;105(11):617-27.
21. Merck Group. Fighting schistosomiasis. [Online]. [cited 25th August 2014]. Available from: [http://www.merckgroup.com/en/responsibility/society/global\\_responsibility\\_projects/praziquantel.html](http://www.merckgroup.com/en/responsibility/society/global_responsibility_projects/praziquantel.html).

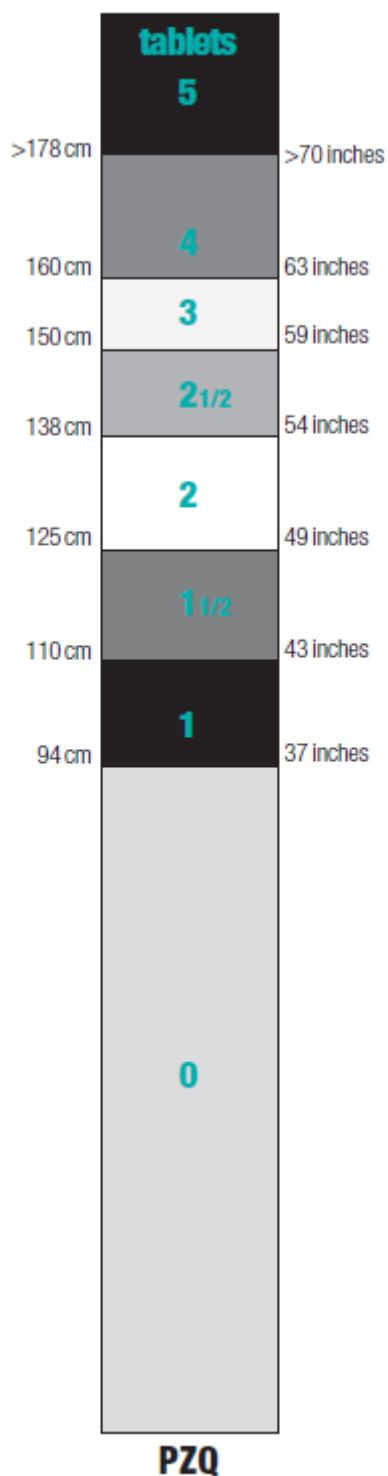
22. Uniting to Combat Neglected Tropical Diseases. GlaxoSmithKline (GSK). [Online]. [cited 25th August 2014]. Available from: <http://unitingtocombatntds.org/endorsement/glaxosmithkline>.
23. Children Without Worms. Partnership for Treating and Preventing Intestinal Worms. [Online]. [cited 25th August 2014]. Available from: <http://www.childrenwithoutworms.org/>.
24. NSCP. Summary Technical Report: Schistosomiasis Control in Yemen: Progressing from Control of Morbidity to Elimination as a Public Health Problem. Report. National Schistosomiasis Control Programme, Yemen, 4th July 2014 PR50.
25. Fenwick A. The changing landscape of the Schistosomiasis Control Initiative [Presentation]. Imperial College London; 26 June 2014.
26. Geiger SM. Immuno-epidemiology of *Schistosoma mansoni* infections in endemic populations co-infected with soil-transmitted helminths: present knowledge, challenges, and the need for further studies. *Acta tropica*. 2008;108(2-3):118-23.
27. WHO. Prevention and control of schistosomiasis and soil-transmitted helminthiasis: report of a WHO Expert Committee. World Health Organization technical report series. 2002;912:i-vi, 1-57, back cover.
28. Harrison W. SCI's contribution to the global effort to control and eliminate schistosomiasis [Presentation]. Imperial College London; 26 June 2014.
29. Brooker S, Whawell S, Kabatereine NB, Fenwick A, Anderson RM. Evaluating the epidemiological impact of national control programmes for helminths. *Trends in parasitology*. 2004;20(11):537-45.
30. WHO. Yemen bilharzia infection levels drop by more than half. [Online]. Geneva: World Health Organization. [cited 9th August 2014]. Available from: <http://www.who.int/schistosomiasis/news/yemen-bilharzia-infection/en/>.
31. WHO. Yemen treats 9.6 million people for bilharzia and intestinal worms in two record-breaking 4-day public health campaigns. [Online]. Geneva: World Health Organization. [cited 9th August 2014]. Available from: [http://www.who.int/neglected\\_diseases/yemen\\_bilharzia\\_sth\\_2013/en/](http://www.who.int/neglected_diseases/yemen_bilharzia_sth_2013/en/).
32. NSCP. Mapping Schistosomiasis in Yemen: Overview. National Schistosomiasis Control Programme, Yemen; 2010 (Unpublished work).
33. GAHI. Schistosomiasis. [Online]. Global Atlas of Helminth Infections (GAHI). [cited 8th August 2014]. Available from: <http://www.thiswormyworld.org/maps/by-worm/schistosomiasis>.
34. Brooker S, Kabatereine NB, Gyapong JO, Stothard JR, Utzinger J. Rapid mapping of schistosomiasis and other neglected tropical diseases in the context of integrated control programmes in Africa. *Parasitology*. 2009;136(13):1707-18.
35. Sturrock HJ, Picon D, Sabasio A, Oguttu D, Robinson E, Lado M, et al. Integrated mapping of neglected tropical diseases: epidemiological findings and control implications for northern Bahr-el-Ghazal State, Southern Sudan. *PLoS neglected tropical diseases*. 2009;3(10):e537.
36. Clements ACA, Lwambo NJS, Blair L, Nyandindi U, Kaatano G, Kinung'hi S, et al. Bayesian spatial analysis and disease mapping: tools to enhance planning and implementation of a schistosomiasis control programme in Tanzania. *Tropical Medicine & International Health*. 2006;11(4):490-503.
37. French M. Senior Programme Manager, the Schistosomiasis Control Initiative. Personal Communication. 31st July 2014.
38. NSCP. Schistosomiasis and Soil-transmitted helminth Prevalence Mapping: Protocol. National Schistosomiasis Control Programme, Yemen; 2014 (Unpublished work).
39. The World Bank. Project Appraisal Document: Yemen Schistosomiasis Control Project. Republic of Yemen: The World Bank; 2009 (Unpublished work).
40. DHS. Yemen National Health and Demographic Survey 2013: Preliminary Report. The DHS Program. Republic of Yemen: Ministry of Public Health & Population & Central Statistical Organization., 2014.
41. Friedman JF, Kanzaria HK, McGarvey ST. Human schistosomiasis and anemia: the relationship and potential mechanisms. *Trends in parasitology*. 2005;21(8):386-92.
42. WHO. Accelerating work to overcome the global impact of neglected tropical diseases : a roadmap for implementation. Geneva: World Health Organization; 2012.
43. CIA. The World Factbook, Yemen. [Online]. Central Intelligence Agency. [cited 11th August 2014]. Available from: <https://www.cia.gov/library/publications/the-world-factbook/geos/ym.html>.
44. Lwanga SK, Lemeshow S. Sample size determination in health studies : a practical manual. Geneva: World Health Organization; 1991.

45. WHO. Haemoglobin concentrations for the diagnosis of anaemia and assessment of severity. Vitamin and Mineral Nutrition Information system. Geneva: World Health Organization; 2011.
46. WHO. Iron deficiency anaemia: assessment, prevention and control. A guide for programme managers. Geneva: World Health Organization; 2001.
47. WHO, FAO. World declaration and plan of action for nutrition. International Conference on Nutrition (ICN). Rome: International Conference on Nutrition. Food and Agricultural Organization of the United Nations (FAO). World Health Organization (WHO); 1992.
48. Al-Eryani DSM, AL-Mekhlafi DAM. Yemen Prevalence Mapping for Schistosomiasis and Soil-Transmitted Helminthes: Final Report. National Schistosomiasis Control Programme, Yemen; 2014 (Unpublished work).
49. WHO. Helminth control in school-aged children: A guide for managers of control programmes. 2nd ed: Geneva: World Health Organization; 2011.
50. Lengeler C, Mshinda H, Morona D, deSavigny D. Urinary schistosomiasis: testing with urine filtration and reagent sticks for haematuria provides a comparable prevalence estimate. *Acta tropica*. 1993;53(1):39-50.
51. Robinson E, Picon D, Sturrock HJ, Sabasio A, Lado M, Kolaczinski J, et al. The performance of haematuria reagent strips for the rapid mapping of urinary schistosomiasis: field experience from Southern Sudan. *Tropical medicine & international health : TM & IH*. 2009;14(12):1484-7.
52. MoPHP. 2004 Yemen Census: Age, Gender Population Dynamics at the Village level. Republic of Yemen: Ministry of Public Health and Population; 2007.
53. UN. World Population Prospects: The 2012 Revision. [Online]. United Nations Department of Economic and Social Affairs. [cited 14th August 2014]. Available from: [http://esa.un.org/unpd/wpp/unpp/panel\\_indicators.htm](http://esa.un.org/unpd/wpp/unpp/panel_indicators.htm).
54. WHO. WHA54.19 Schistosomiasis and soil-transmitted helminth infections. 54th World Health Assembly. Geneva: World Health Organization; 2001.
55. Liese B, Rosenberg M, Schratz A. Programmes, partnerships, and governance for elimination and control of neglected tropical diseases. *The Lancet*. 2010;375(9708):67-76.
56. Hotez P, Raff S, Fenwick A, Richards Jr F, Molyneux DH. Recent progress in integrated neglected tropical disease control. *Trends in parasitology*. 2007;23(11):511-4.
57. Sady H, Al-Mekhlafi HM, Mahdy MA, Lim YA, Mahmud R, Surin J. Prevalence and associated factors of Schistosomiasis among children in Yemen: implications for an effective control programme. *PLoS neglected tropical diseases*. 2013;7(8):e2377.
58. Al-Shamiri AH, Al-Taj MA, Ahmed AS. Prevalence and co-infections of schistosomiasis/hepatitis B and C viruses among school children in an endemic areas in Taiz, Yemen. *Asian Pacific journal of tropical medicine*. 2011;4(5):404-8.
59. Raja'a YA, Assiragi HM, Abu-Luhom A, Mohammed A, Albahr MH, Ashaddadi MA, et al. Schistosomes infection rate in relation to environmental factors in school children. *Saudi medical journal*. 2000;21(7):635-8.
60. De Silva NR, Brooker S, Hotez PJ, Montresor A, Engels D, Savioli L. Soil-transmitted helminth infections: updating the global picture. *Trends in parasitology*. 2003;19(12):547-51.
61. Haidar NA. *Schistosoma mansoni* as a cause of bloody stool in children. *Saudi medical journal*. 2001;22(10):856-9.
62. Matthys B, Tschannen AB, Tian-Bi NT, Comoé H, Diabaté S, Traoré M, et al. Risk factors for *Schistosoma mansoni* and hookworm in urban farming communities in western Côte d'Ivoire. *Tropical Medicine & International Health*. 2007;12(6):709-23.
63. El-Khoby T, Galal N, Fenwick A, Barakat R, El-Hawey A, Nooman Z, et al. The epidemiology of schistosomiasis in Egypt: summary findings in nine governorates. *The American journal of tropical medicine and hygiene*. 2000;62(2 suppl):88-99.
64. Rudge JW, Stothard JR, Basáñez M-G, Mgeni AF, Khamis I, Khamis AN, et al. Micro-epidemiology of urinary schistosomiasis in Zanzibar: Local risk factors associated with distribution of infections among schoolchildren and relevance for control. *Acta tropica*. 2008;105(1):45-54.
65. Satayathum SA, Muchiri EM, Ouma JH, Whalen CC, King CH. Factors affecting infection or reinfection with *Schistosoma haematobium* in coastal Kenya: survival analysis during a nine-year, school-based treatment program. *The American journal of tropical medicine and hygiene*. 2006;75(1):83-92.

66. King CH, Dickman K, Tisch DJ. Reassessment of the cost of chronic helminthic infection: a meta-analysis of disability-related outcomes in endemic schistosomiasis. *The Lancet*. 2005;365(9470):1561-9.
67. Stephenson L. The impact of schistosomiasis on human nutrition. *PARASITOLOGY-CAMBRIDGE*. 1993;107:S107-S.
68. Benoist Bd, McLean E, Egli I, Cogswell M. Worldwide Prevalence of anaemia 1993–2005. WHO Global Database on Anaemia. Geneva: World Health Organization; 2008.
69. Bergquist R, Johansen MV, Utzinger J. Diagnostic dilemmas in helminthology: what tools to use and when? *Trends in parasitology*. 2009;25(4):151-6.
70. WHO. Working to overcome the global impact of neglected tropical diseases. Geneva: World Health Organization; 2010.
71. Clements AC, Bosqué-Oliva E, Sacko M, Landouré A, Dembélé R, Traoré M, et al. A comparative study of the spatial distribution of schistosomiasis in Mali in 1984–1989 and 2004–2006. *PLoS neglected tropical diseases*. 2009;3(5):e431.
72. Doenhoff MJ, Cioli D, Utzinger J. Praziquantel: mechanisms of action, resistance and new derivatives for schistosomiasis. *Current opinion in infectious diseases*. 2008;21(6):659-67.
73. Bergquist R, Utzinger J, McManus DP. Trick or treat: the role of vaccines in integrated schistosomiasis control. *PLoS neglected tropical diseases*. 2008;2(6):e244.
74. Esrey SA, Potash JB, Roberts L, Shiff C. Effects of improved water supply and sanitation on ascariasis, diarrhoea, dracunculiasis, hookworm infection, schistosomiasis, and trachoma. *Bulletin of the World Health organization*. 1991;69(5):609.
75. Kosinski KC, Adjei MN, Bosompem KM, Crocker JJ, Durant JL, Osabutey D, et al. Effective control of *Schistosoma haematobium* infection in a Ghanaian community following installation of a water recreation area. *PLoS neglected tropical diseases*. 2012;6(7):e1709.
76. Jamison DT, Breman JG, Measham AR, Alleyne G, Claeson M, Evans DB, et al. Helminth infections: soil-transmitted helminth infections and schistosomiasis. 2006.
77. WHO, UNICEF. Yemen: estimates on the use of water sources and sanitation facilities (1980 - 2012). WHO/UNICEF Joint Monitoring Programme for Water Supply and Sanitation; 2014.
78. Asaolu S, Ofoezie I. The role of health education and sanitation in the control of helminth infections. *Acta tropica*. 2003;86(2):283-94.
79. WHO. Neglected tropical diseases, hidden successes, emerging opportunities. Geneva: World Health Organization; 2004.
80. MoPHP. Country Coordinating Mechanism of Yemen (CCM-Yemen) [Online]. Republic of Yemen: Ministry of Public Health and Population; [cited 28th August 2014]. Available from: <http://www.mophp-ye.org/english/ccm-yemen.html>.

## 7 Appendices

### Appendix 1: Recommended dose-pole for the mass drug administration of praziquantel for treatment of schistosomiasis



Source: WHO, 2006 ((2):p.50)



## Appendix 2: Targeted districts and dates on which teams started the re-mapping survey in Yemen

| Team No. | Districts within the governorates targeted for PM surveys by each team | No. of districts to survey per team | Date dispatched to field |
|----------|--|-------------------------------------|--------------------------|
| 1        | Amanat Al Asimah <sup>a</sup>  | 10                                  | 22nd February, 2014      |
| 6        | Al Hudaydah 1  | 16                                  | 3rd March, 2014          |
| 7        | Al Hudaydah-Raymah   | 16                                  | 3rd March, 2014          |
| 13       | Amran  | 16                                  | 3rd March, 2014          |
| 14       | Amran-Dhamar   | 16                                  | 3rd March, 2014          |
| 3        | Taiz 1   | 14                                  | 4th March, 2014          |
| 5        | Ibb  | 14                                  | 4th March, 2014          |
| 4        | Taiz-Ibb   | 15                                  | 4th March, 2014          |
| 10       | Hajjah 1   | 13                                  | 4th March, 2014          |
| 12       | Hajjah-Al Mahwit   | 13                                  | 4th March, 2014          |
| 20       | Hadhramaut 1   | 13                                  | 5th March, 2014          |
| 21       | Hadhramaut 2   | 13                                  | 5th March, 2014          |
| 11       | Hajjah 2   | 14                                  | 5th March, 2014          |
| 19       | Abyan  | 10                                  | 5th March, 2014          |
| 2        | Sana'a   | 16                                  | 5th March, 2014          |
| 22       | Hadhramaut-Al Mahrah-Socotra   | 13                                  | 6th March, 2014          |
| 25       | Shabwah  | 17                                  | 6th March, 2014          |
| 24       | Lahij-Ad Dali  | 12                                  | 6th March, 2014          |
| 15       | Ma'rib   | 14                                  | 6th March, 2014          |
| 17       | Sa'dah   | 15                                  | 9th March, 2014          |
| 8        | Al Bayda' 1  | 10                                  | 9th March, 2014          |
| 9        | Al Bayda' 2  | 10                                  | 9th March, 2014          |
| 16       | Al-Jawf  | 12                                  | 9th March, 2014          |
| 23       | Lahij  | 12                                  | 10th March, 2014         |
| 18       | Aden   | 9                                   | 10th March, 2014         |

<sup>a</sup> Amanat Al Asimah represents the districts within the Capital City, Sana'a

Source: Al-Eryani, S.M. and Al-Mekhlafi, A.M., 2014 (48)

## Appendix 3: Suggested Data Collection (paper case report) forms

### Form 1: Mapping School Form

The Mapping Form is critical for the programme to succeed; it will allow us to gather background information required for the programme. This form must be filled out upon arrival at each of the schools that are participating in the activities of the Schistosomiasis and Soil Transmitted Helminth programme.

#### Section A: Site Details

Site Details should be filled out on arrival at the location as outlined on the forms.

1. Date of Visit: To be filled on the day of Mapping activities following:

Day (DD) – Month (MMM) – Year (YYYY)

Example: (DD-MMM-YYYY): |27|-|FEB|-|2013|

2. Team Leader Initials: The data collector will record his/her initials in the allocated spot on the form:

Team Leader Initials

|\_|\_|\_|\_|

Example: John Jones Smith

|J|J|S|

3. District Name: Record the name of the District here in **BLOCK Capitals** to ensure it is easy to read
4. Educational District Name: Record the name of the Educational District here in **BLOCK Capitals** to ensure it is easy to read. This is our ' Mapping Area'.
5. Educational District Code: Fill in the district code (DDD) in accordance with the assigned code. This is a 3 digit number: 001 – 013.

#### Section B: GPS

The GPS device is likely to arrive with the default setting of degrees and minutes. At first use, you will need to change this to decimal degrees (instructions for the GARMIN eTrex® H):

1. Press PAGE and switch to the menu page
2. Select SETUP and press ENTER
3. Select UNITS and press ENTER
4. Select POSITION FRMT and press ENTER
5. Select the decimal degrees format hddd.ddddd and press ENTER.

GPS coordinates must be recorded on site at arrival and departure (stand in the same place for each recording).

#### Section C: School Details

School information will be gathered on site through conversations with the Headteacher who will assist you in the mapping activities.

1. School Name: Record the name of the school here in **BLOCK Capitals** to ensure it is easy to read

2. School Code: Fill in the school code (SSS) in accordance with the assigned codes (this is a 3 digit code: 001 – 008. Schools are numbered (arbitrarily) 1 to 8 within each Mapping Area (to be assigned by field team on arrival in 'Mapping Area'/District).
3. Name of Headteacher: Record the name of the Headteacher here in **BLOCK Capitals** to ensure it is easy to read
4. Have pupils in the school received deworming treatment in the last year?: Write the corresponding number in available space.

1=Yes

0=No

2=Don't know

5. Lowest Level Taught: Write the corresponding number to the lowest Level taught in the school in the available space.
6. Highest Level Taught: Write the corresponding number to the highest grade taught in available space

### Section D: Enrolment Numbers

Record the enrolment in the available space. The headteacher will be able to assist you with this section.

Example:

| D. Enrolment numbers |               |                |
|----------------------|---------------|----------------|
|                      | Boys Enrolled | Girls Enrolled |
| Total                | 1.  __ 1 8 4  | 2.  __ 1 6 3   |
| Level 6              | 3.  __ 5 0    | 4.  __ 4 5     |
| Level 7              | 5.  __ 7 5    | 6.  __ 6 3     |
| Level 8              | 7.  __ 5 9    | 8.  __ 5 5     |

Additional data on the number and condition of latrines present will be recorded on form 'Mapping latrine form'.

### Form 2:– Mapping Pupil Form

The Mapping Pupil Form is critical for the mapping programme to succeed; it will allow us to gather background information required for the programme. This form must be filled out as samples are collected from students. The pots that these samples are collected in must be recorded with the ID number so that the analysis looking for eggs, haematuria and the dipstick results can be recorded next to the correct individual.

#### **At the School**

- Fill out the top of the form
  - Date of Survey
  - School Code SSS (from 'Mapping School Form')



## Appendix 4: Yemen prevalence re-mapping team members and responsibilities

| Team members (n=5) | Responsibilities  | Note               |
|--------------------|---|--------------------|
| Team leader        | <ul style="list-style-type: none"> <li>-Coordinates with the school principal for the collection of samples from school children.</li> <li>-Supervises the team members within his team.</li> <li>-Ensures data is recorded correctly.</li> </ul>           | Permanent tasks.   |
| Team member no. 1  | <ul style="list-style-type: none"> <li>-Records GPS coordinates of the school sampled.</li> <li>-Provides instructions to the students during collection of samples.</li> <li>-Collects Hb data.</li> <li>-Records data into the forms provided.</li> </ul> | Rotation of tasks  |
| Team member no. 2  | <ul style="list-style-type: none"> <li>-Provides instruction to the students during collection of the samples.</li> <li>-Conducts the Kato-Katz method.</li> <li>-Records the data into the forms provided.</li> </ul>                                      | Rotation of tasks  |
| Team member no. 3  | <ul style="list-style-type: none"> <li>-Provides instruction to the students during collection of the samples.</li> <li>-Conducts the Kato-Katz method.</li> <li>-Records the data into the forms provided.</li> </ul>                                      | Rotation of tasks. |
| Team member no. 4  | <ul style="list-style-type: none"> <li>-Provides instruction to the students during collection of the samples.</li> <li>-Conducts the Urine dipstick.</li> <li>-Conducts the Urine filtration.</li> </ul>   | Rotation of tasks. |

Source: Al-Eryani, S.M. and Al-Mekhlafi, A.M., 2014 (48)

## Appendix 5: Prevalence re-mapping supervisory field visit evaluation form

### Yemen Prevalence Mapping of Schistosomiasis and Soil transmitted helminths

#### Checklist for field visits

Date \_\_\_\_\_ Time: \_\_\_\_\_

Governorate: \_\_\_\_\_

District \_\_\_\_\_ Code \_\_\_\_\_

School Name \_\_\_\_\_ Code \_\_\_\_\_

Number of team members: \_\_\_\_\_

Team leader Name: \_\_\_\_\_

Team number: \_\_\_\_\_

#### 1. Arriving at school

1.1. GPS coordinates of school on arrival? Yes \_\_\_\_\_ No \_\_\_\_\_

If no, give reasons:.....

1.2. GPS coordinates of school on departure? Yes \_\_\_\_\_ No \_\_\_\_\_

If no, give reasons:.....

#### 2. School form:

2.1. Check if school form is filled out correctly with the school details. Yes \_\_\_\_\_ No \_\_\_\_\_

Note: \_\_\_\_\_

2.2. School details provided by whom? \_\_\_\_\_

#### 3. Selecting the students for sampling:

3.1. Are they selecting randomly from levels 4, 5, 6? Yes \_\_\_\_\_ No \_\_\_\_\_

Notes:.....

3.2. Did they sample a total of 30 students from this school: Yes\_\_\_ No\_\_\_

If No, why?.....

3.3. Did the sampled students include 50:50 ratio (females: males) ? Yes\_\_\_ No\_\_\_

If No, give reasons?.....

**4. Preparation for collection of samples:**

4.1. Observe working area, is it clean and organized? Yes\_\_\_ No\_\_\_

4.2. Gloves worn? Yes\_\_\_ No\_\_\_

4.3. Lab coats worn ? Yes\_\_\_ No\_\_\_

**Samples collected:** Did they collect from each student 3 samples (Stool, Urine, Blood);

- Stool? Yes\_\_\_ No\_\_\_

- Urine? yes\_\_\_ No\_\_\_

Note: (best sample for urine to be collected is between 10am and 12pm)

---

- Finger prick? Yes\_\_\_ No\_\_\_

**5. Student/Sample ID:**

5.1. Check that the indicated student ID in the 'Mapping Pupil form' is also marked on stool container, urine container, slide for Kato-Katz. Yes\_\_\_, No\_\_\_

**6. Kato-Katz method:**

6.1. Ask how preparation of stain is made up: 3% malachite green, 100 ml glycerol, 100 ml distilled water

Note: How often do they prepare stain\_\_\_\_\_

6.2. Presoaked cellophane in stain: Yes\_\_\_ No\_\_\_

6.3 Is stool fresh? Yes\_\_\_ No\_\_\_

6.4. Sample container ID corresponds ID on slide with Kato-Katz smear? Yes\_\_\_ No\_\_\_

6.5. Check that two slides are prepared. Yes\_\_\_ No\_\_\_

6.6. Observe some specimens prepared.

Note\_\_\_\_\_

6.7. Examine quality of smear.

Note\_\_\_\_\_

6.8. Examine some positive slides previously prepared.

Note\_\_\_\_\_

**7. Urine sample-Steps for urine sample investigation:**

7.1. Do they check colour of urine? Yes\_\_\_ No\_\_\_

7.2. Do they then use of dip stick to detect blood in urine?

Yes\_\_\_ No\_\_\_

7.3. Do they compare colour of the reagent strip to the colours on the label of the reagent strip container? Yes\_\_\_ No\_\_\_

7.4. Record results in the mapping pupil form? Yes\_\_\_ No\_\_\_

7.5. If blood detected (positive, trace/+) do they do urine filtration: Yes\_\_\_ No\_\_\_

Note: quantity of urine. Is it 10 ml? Yes\_\_\_ No\_\_\_

Note \_\_\_\_\_

7.6. Observe urine filtration method of some specimens.

Note\_\_\_\_\_

**8. Hb estimation:**

8.1. Do they sterilize finger before collected blood sample? Yes\_\_\_ No\_\_\_

8.2. Do they use new lancet for each student? Yes\_\_\_ No\_\_\_

8.3. Observe method, is it correct? Yes\_\_\_ No\_\_\_



8.4. Record results in form? Yes\_\_\_\_ No\_\_\_\_

8.5 Do they dispose of used lancet appropriately? Yes\_\_\_\_ No\_\_\_\_

Note\_\_\_\_\_

**9. Disposal of specimen containers, gloves, lancets, etc.**

9.1. Do they use plastic bags for disposal? Yes\_\_\_\_ No\_\_\_\_

Note\_\_\_\_\_

9.2. Where and how do they dispose of the used containers, etc?

Describe\_\_\_\_\_

**10. Mapping Pupil form**

10.1. Is it correctly and completely filled out? Yes\_\_\_\_ No\_\_\_\_

**11. Team work during work:**

Excellent \_\_\_\_ Very good \_\_\_\_ Good \_\_\_\_ Satisfactory \_\_\_\_ Poor \_\_\_\_

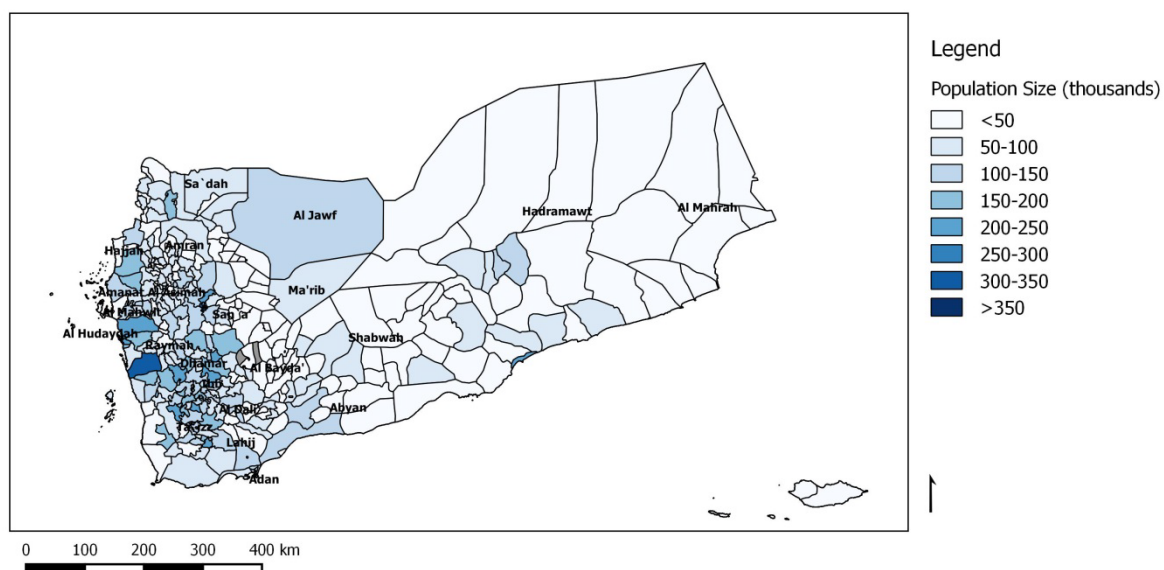
**Challenges/Obstacles**

## Appendix 6: Planned and actual total numbers sampled by each team at the end of the prevalence re-mapping survey in Yemen

| No.<br>Team  | Planned          |                |                 | Actual           |                |                 |
|--------------|------------------|----------------|-----------------|------------------|----------------|-----------------|
|              | No.<br>districts | No.<br>Schools | No.<br>Students | No.<br>districts | No.<br>Schools | No.<br>Students |
| 1            | 10               | 80             | 2500            | 10               | 77             | 2620            |
| 2            | 16               | 128            | 4000            | 16               | 128            | 4067            |
| 3            | 14               | 112            | 3500            | 14               | 110            | 3548            |
| 4            | 15               | 120            | 3750            | 15               | 118            | 3824            |
| 5            | 14               | 112            | 3500            | 14               | 110            | 3539            |
| 6            | 16               | 128            | 4000            | 16               | 122            | 3884            |
| 7            | 16               | 128            | 4000            | 16               | 124            | 4008            |
| 8            | 10               | 80             | 2500            | 9                | 68             | 2040            |
| 9            | 10               | 80             | 2500            | 10               | 80             | 2386            |
| 10           | 13               | 104            | 3250            | 13               | 104            | 3321            |
| 11           | 14               | 112            | 3500            | 14               | 109            | 3559            |
| 12           | 13               | 104            | 3250            | 13               | 104            | 3312            |
| 13           | 16               | 128            | 4000            | 16               | 128            | 3945            |
| 14           | 16               | 128            | 4000            | 16               | 128            | 4036            |
| 15           | 14               | 112            | 3500            | 14               | 112            | 2980            |
| 16           | 12               | 96             | 3000            | 12               | 96             | 2909            |
| 17           | 15               | 120            | 3750            | 15               | 120            | 3759            |
| 18           | 9                | 72             | 2250            | 9                | 67             | 2184            |
| 19           | 10               | 80             | 2500            | 10               | 79             | 2410            |
| 20           | 13               | 104            | 3250            | 13               | 79             | 2221            |
| 21           | 13               | 104            | 3250            | 13               | 104            | 3247            |
| 22           | 13               | 104            | 3250            | 13               | 88             | 2811            |
| 23           | 12               | 96             | 3000            | 12               | 96             | 3037            |
| 24           | 12               | 96             | 3000            | 12               | 96             | 2912            |
| 25           | 17               | 136            | 4250            | 17               | 136            | 3873            |
| <b>Total</b> | <b>333</b>       | <b>2664</b>    | <b>83250</b>    | <b>332</b>       | <b>2585</b>    | <b>80432</b>    |

Source: Al-Eryani, S.M. and Al-Mekhlafi, A.M., 2014 (48)

## Appendix 7: Map of the population distribution of Yemen



**Map of the population distribution (2014, projected) by district in Yemen**

## Appendix 8: Prevalence of schistosomiasis, soil-transmitted helminths and anaemia in Yemen

Table of the prevalence of schistosomiasis, soil-transmitted helminths and anaemia by governorate in Yemen (2014)

| Governorate        | Governorate code | Average Prevalence (%) |                   |                       |                                  |                |                  |             |              |                   |             |
|--------------------|------------------|------------------------|-------------------|-----------------------|----------------------------------|----------------|------------------|-------------|--------------|-------------------|-------------|
|                    |                  | Schistosomiasis (SCH)  |                   |                       | Soil-transmitted helminths (STH) |                |                  |             | Anaemia      |                   |             |
|                    |                  | Any                    | <i>S. mansoni</i> | <i>S. haematobium</i> | Any                              | <i>Ascaris</i> | <i>Trichuris</i> | Hookworm    | Any          | At least Moderate | Severe      |
| Abyan              | 12               | 0.15                   | 0.11              | 0.04                  | 1.88                             | 1.88           | 0.04             | 0.00        | 30.12        | 11.51             | 0.23        |
| Aden               | 24               | 0.00                   | 0.00              | 0.00                  | 31.07                            | 30.91          | 0.32             | 0.00        | 43.97        | 22.06             | 0.21        |
| Al Bayda'          | 14               | 0.30                   | 0.25              | 0.05                  | 4.05                             | 3.84           | 0.21             | 0.00        | 29.71        | 16.03             | 0.18        |
| Al Dali'           | 30               | 9.42                   | 8.87              | 0.78                  | 16.60                            | 14.86          | 1.87             | 0.50        | 17.20        | 6.50              | 0.41        |
| Al Hudaydah        | 18               | 0.80                   | 0.68              | 0.16                  | 1.04                             | 0.42           | 0.62             | 0.06        | 46.22        | 23.62             | 0.91        |
| Al Jawf            | 16               | 3.95                   | 2.68              | 1.27                  | 0.79                             | 0.34           | 0.07             | 0.38        | 18.47        | 8.92              | 2.18        |
| Al Mahrah          | 28               | 0.00                   | 0.00              | 0.00                  | 20.15                            | 20.04          | 0.33             | 0.06        | 28.33        | 10.44             | 0.28        |
| Al Mahwit          | 27               | 5.28                   | 1.99              | 3.38                  | 12.72                            | 6.75           | 6.23             | 2.12        | 92.82        | 50.78             | 0.26        |
| Amanat Al Asimah   | 13               | 0.69                   | 0.61              | 0.08                  | 9.39                             | 8.82           | 0.76             | 0.00        | 10.88        | 4.54              | 0.19        |
| Amran              | 29               | 4.21                   | 1.88              | 2.40                  | 5.11                             | 4.05           | 2.06             | 0.36        | 23.44        | 11.28             | 0.34        |
| Dhamar             | 20               | 2.07                   | 1.74              | 0.33                  | 4.35                             | 2.81           | 1.54             | 0.00        | 40.11        | 23.12             | 0.74        |
| Hadramawt          | 19               | 0.42                   | 0.00              | 0.42                  | 3.12                             | 3.06           | 0.08             | 0.00        | 41.62        | 24.37             | 0.15        |
| Hajjah             | 17               | 3.60                   | 2.36              | 1.37                  | 9.24                             | 5.81           | 4.84             | 0.09        | 43.30        | 20.97             | 0.64        |
| Ibb                | 11               | 4.28                   | 4.11              | 0.18                  | 23.78                            | 20.67          | 5.02             | 0.00        | 23.82        | 9.24              | 0.20        |
| Lahij              | 25               | 1.57                   | 1.54              | 0.03                  | 2.42                             | 2.23           | 0.27             | 0.00        | 28.12        | 10.93             | 0.11        |
| Ma'rib             | 26               | 0.13                   | 0.13              | 0.00                  | 2.64                             | 2.24           | 0.30             | 0.10        | 8.06         | 2.31              | 0.17        |
| Raymah             | 31               | 1.61                   | 0.40              | 1.21                  | 4.21                             | 3.21           | 0.87             | 0.20        | 13.44        | 4.15              | 0.20        |
| Sa`dah             | 22               | 1.89                   | 1.54              | 0.35                  | 9.82                             | 9.71           | 0.11             | 0.00        | 11.40        | 3.22              | 0.19        |
| San`a'             | 23               | 0.53                   | 0.39              | 0.15                  | 7.77                             | 7.14           | 0.68             | 0.00        | 16.08        | 7.11              | 0.15        |
| Shabwah            | 21               | 0.41                   | 0.00              | 0.41                  | 0.00                             | 0.00           | 0.00             | 0.00        | 25.50        | 10.72             | 0.69        |
| Ta`izz             | 15               | 17.73                  | 16.54             | 1.59                  | 24.77                            | 23.68          | 1.74             | 0.10        | 24.95        | 10.40             | 0.24        |
| <b>Grand Total</b> |                  | <b>3.18</b>            | <b>2.54</b>       | <b>0.71</b>           | <b>8.76</b>                      | <b>7.63</b>    | <b>1.51</b>      | <b>0.14</b> | <b>30.45</b> | <b>14.63</b>      | <b>0.42</b> |

Table of the prevalence of schistosomiasis by district in Yemen (2014)

| Governorate | District           | District code | Average Prevalence of Schistosomiasis (SCH) <sup>a</sup> (%) |          |          |                   |          |          |                       |          |          |
|-------------|--------------------|---------------|--|----------|----------|-------------------|----------|----------|-----------------------|----------|----------|
|             |                    |               | Any SCH  |          |          | <i>S. mansoni</i> |          |          | <i>S. haematobium</i> |          |          |
|             |                    |               | %  | Lower CI | Upper CI | %                 | Lower CI | Upper CI | %                     | Lower CI | Upper CI |
| `Adan       | Al Buraiqeh        | 2404          | 0.00   | NA       | NA       | 0.00              | NA       | NA       | 0.00                  | NA       | NA       |
|             | Al Mansura         | 2403          | 0.00   | NA       | NA       | 0.00              | NA       | NA       | 0.00                  | NA       | NA       |
|             | Al Mualla          | 2406          | 0.00   | NA       | NA       | 0.00              | NA       | NA       | 0.00                  | NA       | NA       |
|             | Ash Shaikh Outhman | 2402          | 0.00   | NA       | NA       | 0.00              | NA       | NA       | 0.00                  | NA       | NA       |
|             | Attawahi           | 2405          | 0.00   | NA       | NA       | 0.00              | NA       | NA       | 0.00                  | NA       | NA       |
|             | Craiter            | 2407          | 0.00   | NA       | NA       | 0.00              | NA       | NA       | 0.00                  | NA       | NA       |
|             | Dar Sad            | 2401          | 0.00   | NA       | NA       | 0.00              | NA       | NA       | 0.00                  | NA       | NA       |
| Khur Maksar | 2408               | 0.00          | NA   | NA       | 0.00     | NA                | NA       | 0.00     | NA                    | NA       |          |
| Abyan       | Al Mahfad          | 1201          | 0.83   | 0.00     | 5.92     | 0.42              | 0.00     | 2.99     | 0.42                  | 0.00     | 2.99     |
|             | Ahwar              | 1209          | 0.00   | NA       | NA       | 0.00              | NA       | NA       | 0.00                  | NA       | NA       |
|             | Al Wade'a          | 1208          | 0.00   | NA       | NA       | 0.00              | NA       | NA       | 0.00                  | NA       | NA       |
|             | Jayshan            | 1203          | 0.42   | 0.00     | 2.99     | 0.42              | 0.00     | 2.99     | 0.00                  | NA       | NA       |
|             | Khanfir            | 1211          | 0.00   | NA       | NA       | 0.00              | NA       | NA       | 0.00                  | NA       | NA       |
|             | Lawdar             | 1204          | 0.00   | NA       | NA       | 0.00              | NA       | NA       | 0.00                  | NA       | NA       |
|             | Mudiyah            | 1202          | 0.00   | NA       | NA       | 0.00              | NA       | NA       | 0.00                  | NA       | NA       |
|             | Rasad              | 1206          | 0.00   | NA       | NA       | 0.00              | NA       | NA       | 0.00                  | NA       | NA       |
|             | Sarar              | 1207          | 0.00   | NA       | NA       | 0.00              | NA       | NA       | 0.00                  | NA       | NA       |
|             | Sibah              | 1205          | 0.42   | 0.00     | 2.99     | 0.42              | 0.00     | 2.99     | 0.00                  | NA       | NA       |
| Zingibar    | 1210               | 0.00          | NA   | NA       | 0.00     | NA                | NA       | 0.00     | NA                    | NA       |          |
| Al Bayda'   | Al A'rsh           | 1416          | 0.00   | NA       | NA       | 0.00              | NA       | NA       | 0.00                  | NA       | NA       |
|             | Al Bayda           | 1410          | 0.39   | 0.00     | 2.80     | 0.39              | 0.00     | 2.80     | 0.00                  | NA       | NA       |
|             | Al Bayda City      | 1409          | 1.94   | 0.53     | 4.88     | 1.94              | 0.53     | 4.88     | 0.00                  | NA       | NA       |
|             | Al Malagim         | 1420          | 0.00   | NA       | NA       | 0.00              | NA       | NA       | 0.00                  | NA       | NA       |
|             | Al Quraishyah      | 1414          | 0.00   | NA       | NA       | 0.00              | NA       | NA       | 0.00                  | NA       | NA       |

|                     |                |      |       |      |       |       |      |       |      |      |       |
|---------------------|----------------|------|-------|------|-------|-------|------|-------|------|------|-------|
|                     | Ar Ryashyyah   | 1418 | 0.00  | NA   | NA    | 0.00  | NA   | NA    | 0.00 | NA   | NA    |
|                     | As Sawadiyah   | 1411 | 0.00  | NA   | NA    | 0.00  | NA   | NA    | 0.00 | NA   | NA    |
|                     | As Sawma'ah    | 1404 | 0.00  | NA   | NA    | 0.00  | NA   | NA    | 0.00 | NA   | NA    |
|                     | Ash Sharyah    | 1419 | 0.42  | 0.00 | 2.99  | 0.00  | NA   | NA    | 0.42 | 0.00 | 2.99  |
|                     | At Taffah      | 1407 | 0.43  | 0.00 | 3.05  | 0.43  | 0.00 | 3.05  | 0.00 | NA   | NA    |
|                     | Az Zahir       | 1405 | 0.40  | 0.00 | 3.13  | 0.40  | 0.00 | 3.13  | 0.00 | NA   | NA    |
|                     | Dhi Na'im      | 1406 | 0.00  | NA   | NA    | 0.00  | NA   | NA    | 0.00 | NA   | NA    |
|                     | Maswarah       | 1403 | 0.00  | NA   | NA    | 0.00  | NA   | NA    | 0.00 | NA   | NA    |
|                     | Mukayras       | 1408 | 0.40  | 0.00 | 2.86  | 0.40  | 0.00 | 2.86  | 0.00 | NA   | NA    |
|                     | Na'man         | 1401 | 0.45  | 0.00 | 3.47  | 0.45  | 0.00 | 3.47  | 0.00 | NA   | NA    |
|                     | Nati'          | 1402 | 0.00  | NA   | NA    | 0.00  | NA   | NA    | 0.00 | NA   | NA    |
|                     | Rada'          | 1413 | 0.42  | 0.00 | 2.99  | 0.42  | 0.00 | 2.99  | 0.00 | NA   | NA    |
|                     | Radman Al Awad | 1412 | 0.42  | 0.00 | 2.99  | 0.00  | NA   | NA    | 0.42 | 0.00 | 2.99  |
|                     | Sabah          | 1417 | 0.00  | NA   | NA    | 0.00  | NA   | NA    | 0.00 | NA   | NA    |
| <b>Al Dali'</b>     | Ad Dhale'e     | 3006 | 6.36  | 3.48 | 10.52 | 4.24  | 1.79 | 8.35  | 2.12 | 0.07 | 10.79 |
|                     | Al Azariq      | 3008 | 13.62 | 7.95 | 21.24 | 13.19 | 7.93 | 20.19 | 0.43 | 0.00 | 3.04  |
|                     | Al Husha       | 3009 | 18.80 | 9.35 | 31.96 | 17.20 | 9.49 | 27.61 | 3.60 | 0.13 | 17.07 |
|                     | Al Hussein     | 3005 | 7.20  | 3.55 | 12.74 | 7.20  | 3.55 | 12.74 | 0.00 | NA   | NA    |
|                     | Ash Shu'ayb    | 3004 | 10.66 | 4.81 | 19.68 | 10.66 | 4.81 | 19.68 | 0.00 | NA   | NA    |
|                     | Damt           | 3002 | 7.66  | 3.15 | 15.12 | 7.66  | 3.15 | 15.12 | 0.00 | NA   | NA    |
|                     | Jahaf          | 3007 | 6.33  | 4.55 | 8.53  | 5.49  | 3.21 | 8.67  | 0.84 | 0.00 | 6.06  |
|                     | Juban          | 3001 | 3.02  | 0.90 | 7.25  | 3.02  | 0.90 | 7.25  | 0.00 | NA   | NA    |
|                     | Qa'atabah      | 3003 | 11.44 | 7.16 | 17.07 | 11.44 | 7.16 | 17.07 | 0.00 | NA   | NA    |
| <b>Al Hundaydah</b> | Ad Dahi        | 1809 | 0.00  | NA   | NA    | 0.00  | NA   | NA    | 0.00 | NA   | NA    |
|                     | Ad Durayhimi   | 1814 | 0.00  | NA   | NA    | 0.00  | NA   | NA    | 0.00 | NA   | NA    |
|                     | Al Garrahi     | 1825 | 5.99  | 2.54 | 11.67 | 5.63  | 2.43 | 10.88 | 0.35 | NA   | NA    |
|                     | Al Hajjaylah   | 1811 | 0.40  | 0.00 | 2.88  | 0.40  | 0.00 | 2.88  | 0.00 | NA   | NA    |
|                     | Al Hali        | 1823 | 0.00  | NA   | NA    | 0.00  | NA   | NA    | 0.00 | NA   | NA    |
|                     | Al Hawak       | 1821 | 0.00  | NA   | NA    | 0.00  | NA   | NA    | 0.00 | NA   | NA    |

|                |                     |      |       |      |       |       |      |       |      |      |       |
|----------------|---------------------|------|-------|------|-------|-------|------|-------|------|------|-------|
|                | Al Khawkhah         | 1820 | 0.00  | NA   | NA    | 0.00  | NA   | NA    | 0.00 | NA   | NA    |
|                | Al Mansuriyah       | 1816 | 0.00  | NA   | NA    | 0.00  | NA   | NA    | 0.00 | NA   | NA    |
|                | Al Marawi'ah        | 1813 | 0.00  | NA   | NA    | 0.00  | NA   | NA    | 0.00 | NA   | NA    |
|                | Al Mighlaf          | 1808 | 0.00  | NA   | NA    | 0.00  | NA   | NA    | 0.00 | NA   | NA    |
|                | Al Mina             | 1822 | 0.78  | 0.00 | 5.64  | 0.39  | 0.00 | 2.85  | 0.39 | 0.00 | 2.85  |
|                | Al Munirah          | 1805 | 0.00  | NA   | NA    | 0.00  | NA   | NA    | 0.00 | NA   | NA    |
|                | Al Qanawis          | 1806 | 0.00  | NA   | NA    | 0.00  | NA   | NA    | 0.00 | NA   | NA    |
|                | Alluheyah           | 1802 | 0.00  | NA   | NA    | 0.00  | NA   | NA    | 0.00 | NA   | NA    |
|                | As Salif            | 1804 | 0.00  | NA   | NA    | 0.00  | NA   | NA    | 0.00 | NA   | NA    |
|                | As Sukhnah          | 1815 | 0.40  | 0.00 | 2.91  | 0.40  | 0.00 | 2.91  | 0.00 | NA   | NA    |
|                | At Tuhayat          | 1826 | 0.00  | NA   | NA    | 0.00  | NA   | NA    | 0.00 | NA   | NA    |
|                | Az Zaydiyah         | 1807 | 0.00  | NA   | NA    | 0.00  | NA   | NA    | 0.00 | NA   | NA    |
|                | Az Zuhrah           | 1801 | 0.00  | NA   | NA    | 0.00  | NA   | NA    | 0.00 | NA   | NA    |
|                | Bajil               | 1810 | 0.41  | 0.00 | 2.95  | 0.41  | 0.00 | 2.95  | 0.00 | NA   | NA    |
|                | Bayt Al Faqiah      | 1817 | 0.40  | 0.00 | 2.90  | 0.40  | 0.00 | 2.90  | 0.00 | NA   | NA    |
|                | Bura                | 1812 | 11.60 | 2.26 | 31.22 | 9.20  | 2.41 | 22.50 | 2.82 | NA   | NA    |
|                | Hays                | 1819 | 0.00  | NA   | NA    | 0.00  | NA   | NA    | 0.00 | NA   | NA    |
|                | Jabal Ra's          | 1818 | 0.00  | NA   | NA    | 0.00  | NA   | NA    | 0.00 | NA   | NA    |
|                | Kamaran             | 1803 | 0.00  | NA   | NA    | 0.00  | NA   | NA    | 0.00 | NA   | NA    |
|                | Zabid               | 1824 | 0.40  | 0.00 | 2.90  | 0.40  | 0.00 | 2.90  | 0.00 | NA   | NA    |
| <b>Al Jawf</b> | Al Ghayl            | 1608 | 0.84  | 0.00 | 5.94  | 0.84  | 0.00 | 5.94  | 0.00 | NA   | NA    |
|                | Al Hazm             | 1605 | 0.36  | 0.00 | 2.61  | 0.36  | 0.00 | 2.61  | 0.00 | NA   | NA    |
|                | Al Humaydat         | 1602 | 5.38  | 0.70 | 17.74 | 0.00  | NA   | NA    | 5.38 | 0.70 | 17.74 |
|                | Al Khalq            | 1609 | 0.00  | NA   | NA    | 0.00  | NA   | NA    | 0.00 | NA   | NA    |
|                | Al Maslub           | 1607 | 7.85  | 1.64 | 21.33 | 7.02  | 1.33 | 19.97 | 0.83 | NA   | NA    |
|                | Al Matammah         | 1603 | 6.60  | 1.04 | 20.13 | 6.60  | 1.04 | 20.13 | 0.00 | NA   | NA    |
|                | Al Maton            | 1606 | 10.67 | 6.38 | 16.46 | 10.28 | 6.58 | 15.10 | 0.40 | 0.00 | 2.83  |
|                | Az Zahir            | 1604 | 5.51  | 2.33 | 10.78 | 4.72  | 1.48 | 10.94 | 0.79 | 0.00 | 5.56  |
|                | Bart Al Anan        | 1610 | 5.08  | 1.02 | 14.38 | 0.00  | NA   | NA    | 5.08 | 1.02 | 14.38 |
|                | Khabb wa ash Sha'af | 1601 | 0.73  | 0.07 | 2.82  | 0.73  | 0.07 | 2.82  | 0.00 | NA   | NA    |

|                         |                   |      |      |      |       |      |      |       |      |      |       |
|-------------------------|-------------------|------|------|------|-------|------|------|-------|------|------|-------|
|                         | Kharab Al Marashi | 1612 | 3.97 | 1.33 | 8.91  | 1.59 | 0.01 | 10.97 | 2.39 | NA   | NA    |
|                         | Rajuzah           | 1611 | 0.40 | 0.00 | 2.86  | 0.00 | NA   | NA    | 0.40 | 0.00 | 2.86  |
| <b>Al Mahrah</b>        | Al Ghaydah        | 2804 | 0.00 | NA   | NA    | 0.00 | NA   | NA    | 0.00 | NA   | NA    |
|                         | Al Masilah        | 2806 | 0.00 | NA   | NA    | 0.00 | NA   | NA    | 0.00 | NA   | NA    |
|                         | Hat               | 2802 | 0.00 | NA   | NA    | 0.00 | NA   | NA    | 0.00 | NA   | NA    |
|                         | Hawf              | 2803 | 0.00 | NA   | NA    | 0.00 | NA   | NA    | 0.00 | NA   | NA    |
|                         | Huswain           | 2809 | 0.00 | NA   | NA    | 0.00 | NA   | NA    | 0.00 | NA   | NA    |
|                         | Man'ar            | 2805 | 0.00 | NA   | NA    | 0.00 | NA   | NA    | 0.00 | NA   | NA    |
|                         | Qishn             | 2808 | 0.00 | NA   | NA    | 0.00 | NA   | NA    | 0.00 | NA   | NA    |
|                         | Sayhut            | 2807 | 0.00 | NA   | NA    | 0.00 | NA   | NA    | 0.00 | NA   | NA    |
|                         | Shahan            | 2801 | 0.00 | NA   | NA    | 0.00 | NA   | NA    | 0.00 | NA   | NA    |
| <b>Al Mahwit</b>        | Al Khabt          | 2704 | 1.20 | 0.08 | 5.22  | 0.40 | 0.00 | 2.86  | 0.80 | NA   | NA    |
|                         | Al Mahwait        | 2709 | 8.80 | 2.45 | 21.04 | 4.00 | 0.20 | 17.52 | 4.80 | 2.14 | 9.11  |
|                         | Al Mahwait City   | 2708 | 8.57 | 3.50 | 16.91 | 5.36 | 1.02 | 15.45 | 3.57 | 0.66 | 10.56 |
|                         | Ar Rujum          | 2703 | 3.57 | 0.83 | 9.61  | 2.50 | 0.15 | 10.75 | 1.07 | 0.21 | 3.16  |
|                         | At Tawilah        | 2702 | 7.54 | 3.38 | 14.13 | 1.59 | 0.50 | 3.73  | 5.95 | 1.69 | 14.38 |
|                         | Bani Sa'd         | 2707 | 2.40 | 0.46 | 7.11  | 0.80 | 0.07 | 3.25  | 1.60 | 0.07 | 7.72  |
|                         | Hufash            | 2706 | 3.20 | 1.21 | 6.73  | 0.80 | 0.06 | 3.29  | 2.40 | 0.65 | 6.06  |
|                         | Milhan            | 2705 | 6.80 | 3.90 | 10.88 | 0.80 | 0.07 | 3.25  | 6.00 | 3.16 | 10.20 |
|                         | Shibam Kawkaban   | 2701 | 5.20 | 1.45 | 12.70 | 1.20 | 0.01 | 8.41  | 4.40 | 1.44 | 9.97  |
| <b>Amanat Al Asimah</b> | Al Wahdah         | 1306 | 0.36 | 0.00 | 2.68  | 0.36 | 0.00 | 2.68  | 0.00 | NA   | NA    |
|                         | As Sabain         | 1305 | 0.80 | 0.05 | 3.54  | 0.80 | 0.05 | 3.54  | 0.00 | NA   | NA    |
|                         | Assafi'yah        | 1304 | 1.20 | 0.07 | 5.30  | 1.20 | 0.07 | 5.30  | 0.00 | NA   | NA    |
|                         | At Tahrir         | 1307 | 1.81 | 0.61 | 4.09  | 1.81 | 0.61 | 4.09  | 0.00 | NA   | NA    |
|                         | Ath'thaorah       | 1309 | 0.71 | 0.06 | 2.90  | 0.71 | 0.06 | 2.90  | 0.00 | NA   | NA    |
|                         | Az'zal            | 1303 | 0.40 | 0.00 | 2.84  | 0.00 | NA   | NA    | 0.40 | 0.00 | 2.84  |
|                         | Bani Al Harith    | 1310 | 0.36 | 0.00 | 2.57  | 0.36 | 0.00 | 2.57  | 0.00 | NA   | NA    |
|                         | Ma'ain            | 1308 | 0.80 | 0.07 | 3.18  | 0.80 | 0.07 | 3.18  | 0.00 | NA   | NA    |
|                         | Old City          | 1301 | 0.36 | 0.00 | 2.82  | 0.00 | NA   | NA    | 0.36 | 0.00 | 2.82  |



|               |                  |       |       |       |       |      |       |       |       |       |       |
|---------------|------------------|-------|-------|-------|-------|------|-------|-------|-------|-------|-------|
|               | Shu'aub          | 1302  | 0.36  | 0.00  | 2.57  | 0.36 | 0.00  | 2.57  | 0.00  | NA    | NA    |
| <b>Amran</b>  | Al Ashah         | 2903  | 10.28 | 4.89  | 18.43 | 5.93 | 1.63  | 14.51 | 4.35  | 0.61  | 14.15 |
|               | Al Madan         | 2906  | 5.77  | 1.36  | 15.16 | 4.62 | 1.03  | 12.51 | 1.15  | 0.01  | 8.27  |
|               | Al Qafiah        | 2904  | 2.33  | 0.33  | 7.75  | 1.95 | 0.14  | 8.13  | 0.39  | 0.00  | 2.76  |
|               | Amran            | 2915  | 1.81  | 0.20  | 6.52  | 1.44 | 0.06  | 6.91  | 0.36  | 0.00  | 2.58  |
|               | As Sawd          | 2914  | 0.41  | 0.00  | 2.95  | 0.41 | 0.00  | 2.95  | 0.00  | NA    | NA    |
|               | As Sudah         | 2913  | 8.30  | 3.69  | 15.59 | 4.56 | 2.38  | 7.84  | 4.15  | 1.11  | 10.41 |
|               | Bani Suraim      | 2920  | 1.22  | 0.25  | 3.58  | 0.82 | 0.07  | 3.29  | 0.41  | 0.00  | 2.92  |
|               | Dhi Bin          | 2909  | 0.82  | 0.07  | 3.34  | 0.82 | 0.07  | 3.34  | 0.41  | 0.00  | 2.97  |
|               | Habur Zulaymah   | 2908  | 11.79 | 5.29  | 21.77 | 2.03 | 0.87  | 4.00  | 10.16 | 3.38  | 22.15 |
|               | Harf Sufyan      | 2901  | 6.11  | 1.24  | 17.04 | 0.00 | NA    | NA    | 6.11  | 1.24  | 17.04 |
|               | Huth             | 2902  | 0.86  | 0.00  | 6.15  | 0.43 | 0.00  | 3.10  | 0.43  | 0.00  | 3.10  |
|               | Iyal Surayh      | 2918  | 2.47  | 0.01  | 16.80 | 0.82 | 0.01  | 5.83  | 2.06  | 0.01  | 14.14 |
|               | Jabal Iyal Yazid | 2912  | 0.00  | NA    | NA    | 0.00 | NA    | NA    | 0.00  | NA    | NA    |
|               | Khamir           | 2919  | 6.93  | 1.87  | 17.01 | 3.90 | 0.57  | 12.59 | 3.03  | 0.72  | 8.13  |
|               | Kharif           | 2910  | 8.33  | 0.18  | 39.55 | 0.00 | NA    | NA    | 8.33  | 0.18  | 39.55 |
|               | Maswar           | 2916  | 2.89  | 0.27  | 10.91 | 2.89 | 0.27  | 10.91 | 0.00  | NA    | NA    |
|               | Raydah           | 2911  | 0.82  | 0.01  | 5.75  | 0.00 | NA    | NA    | 0.82  | 0.01  | 5.75  |
| Shaharah      | 2905             | 10.58 | 6.30  | 16.38 | 6.20  | 1.82 | 14.73 | 4.38  | 0.63  | 14.14 |       |
| Suwayr        | 2907             | 1.23  | 0.24  | 3.64  | 0.00  | NA   | NA    | 1.23  | 0.24  | 3.64  |       |
| Thula         | 2917             | 0.80  | 0.07  | 3.15  | 0.00  | NA   | NA    | 0.80  | 0.07  | 3.15  |       |
| <b>Dhamar</b> | Al Hada          | 2001  | 0.41  | 0.00  | 2.98  | 0.41 | 0.00  | 2.98  | 0.00  | NA    | NA    |
|               | Al Manar         | 2012  | 3.16  | 0.30  | 11.90 | 3.16 | 0.30  | 11.90 | 0.00  | NA    | NA    |
|               | Anss             | 2010  | 0.00  | NA    | NA    | 0.00 | NA    | NA    | 0.00  | NA    | NA    |
|               | Dawran Aness     | 2011  | 2.51  | 0.39  | 8.07  | 1.67 | 0.07  | 7.92  | 0.84  | 0.01  | 5.86  |
|               | Dhamar City      | 2008  | 0.36  | 0.00  | 2.56  | 0.36 | 0.00  | 2.56  | 0.00  | NA    | NA    |
|               | Jabal Ash sharq  | 2003  | 4.47  | 1.34  | 10.61 | 1.63 | 0.25  | 5.30  | 2.85  | 0.22  | 11.41 |
|               | Jahran           | 2002  | 0.35  | 0.00  | 2.45  | 0.35 | 0.00  | 2.45  | 0.00  | NA    | NA    |
|               | Maghirib Ans     | 2004  | 2.08  | 0.94  | 3.96  | 2.08 | 0.94  | 3.96  | 0.00  | NA    | NA    |

|                  |                         |      |      |      |       |      |      |       |      |      |       |
|------------------|-------------------------|------|------|------|-------|------|------|-------|------|------|-------|
|                  | Mayfa'at Anss           | 2009 | 1.67 | 0.01 | 11.69 | 1.67 | 0.01 | 11.69 | 0.00 | NA   | NA    |
|                  | Utmah                   | 2005 | 2.86 | 0.33 | 10.16 | 2.86 | 0.33 | 10.16 | 0.00 | NA   | NA    |
|                  | Wusab Al Ali            | 2006 | 5.00 | 1.15 | 13.37 | 4.58 | 0.80 | 13.75 | 0.42 | 0.00 | 2.99  |
|                  | Wusab As Safil          | 2007 | 2.50 | 0.24 | 9.38  | 2.50 | 0.24 | 9.38  | 0.00 | NA   | NA    |
| <b>Hadramawt</b> | Ad Dis                  | 1914 | 1.15 | 0.01 | 7.63  | 0.00 | NA   | NA    | 1.15 | 0.01 | 7.63  |
|                  | Adh Dhli'ah             | 1922 | 0.41 | 0.00 | 2.88  | 0.00 | NA   | NA    | 0.41 | 0.00 | 2.88  |
|                  | Al Abr                  | 1906 | 0.00 | NA   | NA    | 0.00 | NA   | NA    | 0.00 | NA   | NA    |
|                  | Al Mukalla              | 1930 | 0.00 | NA   | NA    | 0.00 | NA   | NA    | 0.00 | NA   | NA    |
|                  | Al Mukalla City         | 1929 | 0.00 | NA   | NA    | 0.00 | NA   | NA    | 0.00 | NA   | NA    |
|                  | Al Qaf                  | 1903 | 0.00 | NA   | NA    | 0.00 | NA   | NA    | 0.00 | NA   | NA    |
|                  | Al Qatn                 | 1907 | 0.00 | NA   | NA    | 0.00 | NA   | NA    | 0.00 | NA   | NA    |
|                  | Amd                     | 1921 | 3.57 | 0.14 | 16.88 | 0.00 | NA   | NA    | 3.57 | 0.14 | 16.88 |
|                  | Ar Raydah Wa Qusayar    | 1913 | 1.13 | 0.08 | 4.76  | 0.00 | NA   | NA    | 1.13 | 0.08 | 4.76  |
|                  | As Sawm                 | 1912 | 0.00 | NA   | NA    | 0.00 | NA   | NA    | 0.00 | NA   | NA    |
|                  | Ash Shihr               | 1915 | 0.00 | NA   | NA    | 0.00 | NA   | NA    | 0.00 | NA   | NA    |
|                  | Brom Mayfa              | 1925 | 0.00 | NA   | NA    | 0.00 | NA   | NA    | 0.00 | NA   | NA    |
|                  | Daw'an                  | 1918 | 1.96 | 0.32 | 6.18  | 0.00 | NA   | NA    | 1.96 | 0.32 | 6.18  |
|                  | Ghayl Ba Wazir          | 1917 | 0.00 | NA   | NA    | 0.00 | NA   | NA    | 0.00 | NA   | NA    |
|                  | Ghayl Bin Yamin         | 1916 | 1.54 | 0.07 | 7.24  | 0.00 | NA   | NA    | 1.54 | 0.07 | 7.24  |
|                  | Hagr As Sai'ar          | 1905 | 0.00 | NA   | NA    | 0.00 | NA   | NA    | 0.00 | NA   | NA    |
|                  | Hajr                    | 1924 | 0.00 | NA   | NA    | 0.00 | NA   | NA    | 0.00 | NA   | NA    |
|                  | Hidaybu                 | 1926 | 0.00 | NA   | NA    | 0.00 | NA   | NA    | 0.00 | NA   | NA    |
|                  | Huraidhah               | 1928 | 0.42 | 0.00 | 2.97  | 0.00 | NA   | NA    | 0.42 | 0.00 | 2.97  |
|                  | Qulensya Wa Abd Al Kuri | 1927 | 0.00 | NA   | NA    | 0.00 | NA   | NA    | 0.00 | NA   | NA    |
|                  | Rakhyah                 | 1920 | 0.00 | NA   | NA    | 0.00 | NA   | NA    | 0.00 | NA   | NA    |
|                  | Rumah                   | 1901 | 0.00 | NA   | NA    | 0.00 | NA   | NA    | 0.00 | NA   | NA    |
| Sah              | 1909                    | 0.00 | NA   | NA   | 0.00  | NA   | NA   | 0.00  | NA   | NA   |       |
| Sayun            | 1910                    | 0.00 | NA   | NA   | 0.00  | NA   | NA   | 0.00  | NA   | NA   |       |
| Shibam           | 1908                    | 0.00 | NA   | NA   | 0.00  | NA   | NA   | 0.00  | NA   | NA   |       |
| Tarim            | 1911                    | 0.00 | NA   | NA   | 0.00  | NA   | NA   | 0.00  | NA   | NA   |       |

|               |                     |      |       |       |       |       |      |       |      |      |       |
|---------------|---------------------|------|-------|-------|-------|-------|------|-------|------|------|-------|
|               | Thamud              | 1902 | 0.00  | NA    | NA    | 0.00  | NA   | NA    | 0.00 | NA   | NA    |
|               | Wadi Al Ayn         | 1919 | 0.00  | NA    | NA    | 0.00  | NA   | NA    | 0.00 | NA   | NA    |
|               | Yabuth              | 1923 | 0.40  | 0.00  | 2.84  | 0.00  | NA   | NA    | 0.40 | 0.00 | 2.84  |
|               | Zamakh wa Manwakh   | 1904 | 0.00  | NA    | NA    | 0.00  | NA   | NA    | 0.00 | NA   | NA    |
| <b>Hajjah</b> | Abs                 | 1704 | 0.40  | 0.00  | 2.86  | 0.40  | 0.00 | 2.86  | 0.00 | NA   | NA    |
|               | Aflah Al Yaman      | 1714 | 6.72  | 0.40  | 26.96 | 3.56  | 0.02 | 23.62 | 3.16 | 0.68 | 8.84  |
|               | Aflah Ash Shawm     | 1710 | 0.40  | 0.00  | 2.86  | 0.40  | 0.00 | 2.86  | 0.00 | NA   | NA    |
|               | Al Jamimah          | 1708 | 1.99  | 0.31  | 6.41  | 1.99  | 0.31 | 6.41  | 0.00 | NA   | NA    |
|               | Al Maghrabah        | 1717 | 3.94  | 0.02  | 25.92 | 0.00  | NA   | NA    | 3.94 | 0.02 | 25.92 |
|               | Al Mahabishah       | 1715 | 3.17  | 0.00  | 99.27 | 0.00  | NA   | NA    | 3.17 | 0.00 | 99.27 |
|               | Al Miftah           | 1716 | 5.16  | 0.68  | 17.00 | 3.57  | 0.68 | 10.45 | 2.78 | 0.01 | 18.90 |
|               | Ash Shaghdirah      | 1725 | 4.40  | 0.65  | 14.03 | 2.40  | 0.14 | 10.53 | 2.40 | 0.46 | 7.11  |
|               | Ash Shahil          | 1721 | 5.28  | 1.37  | 13.38 | 0.41  | 0.00 | 3.04  | 4.88 | 1.10 | 13.15 |
|               | Aslem               | 1712 | 0.00  | NA    | NA    | 0.00  | NA   | NA    | 0.00 | NA   | NA    |
|               | Bakil Al Mir        | 1701 | 18.49 | 7.56  | 34.91 | 17.23 | 7.87 | 30.87 | 1.68 | 0.06 | 8.41  |
|               | Bani Al Awam        | 1727 | 2.80  | 1.07  | 5.89  | 2.00  | 0.90 | 3.81  | 0.80 | 0.07 | 3.21  |
|               | Bani Qa'is          | 1724 | 1.20  | 0.08  | 5.22  | 0.00  | NA   | NA    | 1.20 | 0.08 | 5.22  |
|               | Hajjah              | 1729 | 0.72  | 0.00  | 5.11  | 0.72  | 0.00 | 5.11  | 0.00 | NA   | NA    |
|               | Hajjah City         | 1728 | 6.23  | 0.65  | 21.81 | 4.28  | 0.72 | 13.09 | 2.33 | 0.06 | 12.41 |
|               | Harad               | 1702 | 2.71  | 1.28  | 5.01  | 1.36  | 0.20 | 4.50  | 1.69 | 0.46 | 4.32  |
|               | Hayran              | 1705 | 0.40  | 0.00  | 2.89  | 0.40  | 0.00 | 2.89  | 0.00 | NA   | NA    |
|               | Khayran Al Muharraq | 1711 | 0.39  | 0.00  | 2.82  | 0.00  | NA   | NA    | 0.39 | 0.00 | 2.82  |
|               | Ku'aydinah          | 1722 | 0.00  | NA    | NA    | 0.00  | NA   | NA    | 0.00 | NA   | NA    |
|               | Kuhlan Affar        | 1718 | 3.95  | 0.74  | 11.64 | 3.16  | 0.30 | 11.89 | 0.79 | 0.06 | 3.23  |
|               | Kuhlan Ash Sharaf   | 1709 | 2.39  | 0.01  | 16.30 | 2.39  | 0.01 | 16.30 | 0.00 | NA   | NA    |
|               | Kushar              | 1707 | 2.78  | 1.08  | 5.76  | 1.98  | 0.58 | 4.85  | 0.79 | 0.00 | 5.69  |
|               | Mabyan              | 1720 | 2.05  | 0.06  | 10.45 | 0.41  | 0.00 | 2.93  | 1.64 | 0.01 | 11.46 |
|               | Midi                | 1703 | 3.19  | 1.01  | 7.40  | 2.79  | 1.09 | 5.79  | 0.40 | 0.00 | 3.11  |
| Mustaba       | 1706                | 1.99 | 0.19  | 7.56  | 1.99  | 0.19  | 7.56 | 0.00  | NA   | NA   |       |
| Najrah        | 1726                | 3.20 | 0.43  | 10.76 | 0.80  | 0.07  | 3.21 | 2.80  | 0.33 | 9.84 |       |

|              |                         |      |      |      |       |      |      |       |      |      |       |
|--------------|-------------------------|------|------|------|-------|------|------|-------|------|------|-------|
|              | Qafil Shamer            | 1713 | 6.23 | 0.27 | 27.10 | 0.00 | NA   | NA    | 6.23 | 0.27 | 27.10 |
|              | Qarah                   | 1731 | 8.70 | 2.29 | 21.31 | 6.72 | 0.90 | 21.64 | 1.98 | 0.08 | 9.44  |
|              | Sharas                  | 1719 | 6.02 | 1.31 | 16.37 | 6.02 | 1.31 | 16.37 | 0.80 | 0.00 | 5.76  |
|              | Wadhrah                 | 1723 | 0.00 | NA   | NA    | 0.00 | NA   | NA    | 0.00 | NA   | NA    |
|              | Washhah                 | 1730 | 7.39 | 4.29 | 11.72 | 7.39 | 4.29 | 11.72 | 0.00 | NA   | NA    |
| <b>Ibb</b>   | Al Dhihar               | 1119 | 3.57 | 1.79 | 6.30  | 3.57 | 1.79 | 6.30  | 0.00 | NA   | NA    |
|              | Al Makhadir             | 1107 | 5.28 | 2.39 | 9.94  | 5.28 | 2.39 | 9.94  | 0.00 | NA   | NA    |
|              | Al Mashannah            | 1118 | 5.44 | 1.03 | 15.71 | 5.44 | 1.03 | 15.71 | 0.00 | NA   | NA    |
|              | Al Qafir                | 1101 | 7.51 | 1.30 | 21.93 | 6.72 | 0.86 | 21.96 | 0.79 | 0.06 | 3.27  |
|              | Al Udayn                | 1111 | 5.20 | 1.48 | 12.61 | 5.20 | 1.48 | 12.61 | 0.00 | NA   | NA    |
|              | An Nadirah              | 1104 | 5.35 | 1.90 | 11.58 | 5.35 | 1.90 | 11.58 | 0.00 | NA   | NA    |
|              | Ar Radmah               | 1103 | 4.53 | 1.10 | 11.87 | 4.53 | 1.10 | 11.87 | 0.00 | NA   | NA    |
|              | As Sabrah               | 1114 | 4.40 | 1.14 | 11.20 | 4.40 | 1.14 | 11.20 | 0.00 | NA   | NA    |
|              | As Saddah               | 1106 | 2.44 | 0.35 | 8.09  | 2.44 | 0.35 | 8.09  | 0.00 | NA   | NA    |
|              | As Sayyani              | 1115 | 3.60 | 0.72 | 10.31 | 3.60 | 0.72 | 10.31 | 0.00 | NA   | NA    |
|              | Ash Sha'ir              | 1105 | 5.74 | 1.19 | 15.92 | 3.28 | 0.42 | 11.19 | 2.46 | 0.01 | 16.75 |
|              | Ba'dan                  | 1113 | 3.41 | 0.52 | 10.85 | 3.03 | 0.32 | 11.04 | 0.38 | 0.00 | 2.90  |
|              | Dhi As Sufal            | 1116 | 1.20 | 0.25 | 3.43  | 1.20 | 0.25 | 3.43  | 0.00 | NA   | NA    |
|              | Far Al Udayn            | 1110 | 6.80 | 0.48 | 26.19 | 6.80 | 0.48 | 26.19 | 0.00 | NA   | NA    |
|              | Hazm Al Udayn           | 1109 | 4.58 | 1.11 | 11.99 | 4.58 | 1.11 | 11.99 | 0.00 | NA   | NA    |
|              | Hubaysh                 | 1108 | 1.90 | 0.06 | 9.75  | 1.90 | 0.06 | 9.75  | 0.00 | NA   | NA    |
|              | Ibb                     | 1120 | 9.38 | 0.95 | 31.66 | 9.38 | 0.95 | 31.66 | 0.00 | NA   | NA    |
| Jiblah       | 1112                    | 1.62 | 0.27 | 5.12 | 1.62  | 0.27 | 5.12 | 0.00  | NA   | NA   |       |
| Mudhaykhirah | 1117                    | 0.40 | 0.00 | 2.80 | 0.40  | 0.00 | 2.80 | 0.00  | NA   | NA   |       |
| Yarim        | 1102                    | 3.20 | 1.23 | 6.68 | 3.20  | 1.23 | 6.68 | 0.00  | NA   | NA   |       |
| <b>Lahij</b> | Al Hawtah               | 2514 | 0.00 | NA   | NA    | 0.00 | NA   | NA    | 0.00 | NA   | NA    |
|              | Al Had                  | 2501 | 0.00 | NA   | NA    | 0.00 | NA   | NA    | 0.00 | NA   | NA    |
|              | Al Madaribah Wa Al Arah | 2513 | 0.40 | 0.00 | 2.84  | 0.40 | 0.00 | 2.84  | 0.00 | NA   | NA    |
|              | Al Maflahy              | 2503 | 0.00 | NA   | NA    | 0.00 | NA   | NA    | 0.00 | NA   | NA    |

|               |                   |      |      |      |       |      |      |       |      |      |      |
|---------------|-------------------|------|------|------|-------|------|------|-------|------|------|------|
|               | Al Maqatirah      | 2512 | 2.36 | 0.63 | 6.03  | 2.36 | 0.63 | 6.03  | 0.00 | NA   | NA   |
|               | Al Milah          | 2508 | 1.18 | 0.24 | 3.47  | 1.18 | 0.24 | 3.47  | 0.00 | NA   | NA   |
|               | Al Musaymir       | 2509 | 2.35 | 1.30 | 3.91  | 2.35 | 1.30 | 3.91  | 0.00 | NA   | NA   |
|               | Al Qabbaytah      | 2510 | 1.58 | 0.07 | 7.55  | 1.58 | 0.07 | 7.55  | 0.00 | NA   | NA   |
|               | Habil Jabr        | 2505 | 5.02 | 2.00 | 10.19 | 5.02 | 2.00 | 10.19 | 0.00 | NA   | NA   |
|               | Halimayn          | 2506 | 4.17 | 2.37 | 6.73  | 3.75 | 1.76 | 6.91  | 0.42 | 0.00 | 3.01 |
|               | Radfan            | 2507 | 1.22 | 0.25 | 3.56  | 1.22 | 0.25 | 3.56  | 0.00 | NA   | NA   |
|               | Tuban             | 2515 | 3.14 | 0.15 | 14.14 | 3.14 | 0.15 | 14.14 | 0.00 | NA   | NA   |
|               | Tur Al Bahah      | 2511 | 2.38 | 1.30 | 3.98  | 2.38 | 1.30 | 3.98  | 0.00 | NA   | NA   |
|               | Yafa'a            | 2502 | 0.00 | NA   | NA    | 0.00 | NA   | NA    | 0.00 | NA   | NA   |
|               | Yahr              | 2504 | 0.00 | NA   | NA    | 0.00 | NA   | NA    | 0.00 | NA   | NA   |
| <b>Ma'rib</b> | Al Abdiyah        | 2611 | 0.00 | NA   | NA    | 0.00 | NA   | NA    | 0.00 | NA   | NA   |
|               | Al Jubah          | 2607 | 0.00 | NA   | NA    | 0.00 | NA   | NA    | 0.00 | NA   | NA   |
|               | Bidbadah          | 2605 | 0.00 | NA   | NA    | 0.00 | NA   | NA    | 0.00 | NA   | NA   |
|               | Harib             | 2609 | 0.00 | NA   | NA    | 0.00 | NA   | NA    | 0.00 | NA   | NA   |
|               | Harib Al Qaramish | 2604 | 0.47 | 0.00 | 3.12  | 0.47 | 0.00 | 3.12  | 0.00 | NA   | NA   |
|               | Jabal Murad       | 2614 | 0.49 | 0.01 | 3.16  | 0.49 | 0.01 | 3.16  | 0.00 | NA   | NA   |
|               | Mahliyah          | 2610 | 0.00 | NA   | NA    | 0.00 | NA   | NA    | 0.00 | NA   | NA   |
|               | Majzar            | 2601 | 0.00 | NA   | NA    | 0.00 | NA   | NA    | 0.00 | NA   | NA   |
|               | Marib             | 2613 | 0.44 | 0.00 | 3.22  | 0.44 | 0.00 | 3.22  | 0.00 | NA   | NA   |
|               | Marib City        | 2612 | 0.00 | NA   | NA    | 0.00 | NA   | NA    | 0.00 | NA   | NA   |
|               | Medghal           | 2603 | 0.00 | NA   | NA    | 0.00 | NA   | NA    | 0.00 | NA   | NA   |
|               | Raghwan           | 2602 | 0.00 | NA   | NA    | 0.00 | NA   | NA    | 0.00 | NA   | NA   |
|               | Rahabah           | 2608 | 0.47 | 0.00 | 3.21  | 0.47 | 0.00 | 3.21  | 0.00 | NA   | NA   |
| Sirwah        | 2606              | 0.00 | NA   | NA   | 0.00  | NA   | NA   | 0.00  | NA   | NA   |      |
| <b>Raymah</b> | Al Jabin          | 3102 | 0.80 | 0.00 | 6.10  | 0.00 | NA   | NA    | 0.80 | 0.00 | 6.10 |
|               | Al Jafariyah      | 3105 | 0.78 | 0.03 | 3.86  | 0.39 | 0.00 | 3.48  | 0.39 | 0.00 | 3.34 |
|               | As Salafiyah      | 3103 | 0.81 | 0.07 | 3.15  | 0.81 | 0.07 | 3.15  | 0.00 | NA   | NA   |
|               | Bilad At Ta'am    | 3101 | 4.86 | 1.54 | 11.16 | 0.40 | 0.00 | 2.89  | 4.49 | NA   | NA   |

|               |                         |      |      |       |       |      |       |       |      |      |       |
|---------------|-------------------------|------|------|-------|-------|------|-------|-------|------|------|-------|
|               | Kusmah                  | 3104 | 0.80 | 0.00  | 5.67  | 0.80 | 0.00  | 5.67  | 0.00 | NA   | NA    |
|               | Mazhar                  | 3106 | 1.65 | 0.01  | 12.46 | 0.00 | NA    | NA    | 1.65 | 0.01 | 12.46 |
| <b>Sa`dah</b> | Al Dhaher               | 2207 | 5.60 | 1.74  | 12.95 | 3.20 | 0.57  | 9.69  | 2.40 | 0.64 | 6.11  |
|               | Al Hashwah              | 2213 | 1.60 | 0.01  | 11.18 | 0.40 | 0.00  | 2.88  | 1.20 | 0.01 | 8.47  |
|               | As Safra                | 2212 | 0.40 | 0.00  | 2.86  | 0.40 | 0.00  | 2.86  | 0.00 | NA   | NA    |
|               | Baqim                   | 2201 | 0.80 | 0.07  | 3.14  | 0.80 | 0.07  | 3.14  | 0.00 | NA   | NA    |
|               | Ghamr                   | 2204 | 2.40 | 0.64  | 6.10  | 2.40 | 0.64  | 6.10  | 0.00 | NA   | NA    |
|               | Haydan                  | 2208 | 0.80 | 0.07  | 3.23  | 0.80 | 0.07  | 3.23  | 0.00 | NA   | NA    |
|               | Kitaf wa Al Boqe'e      | 2214 | 0.00 | NA    | NA    | 0.00 | NA    | NA    | 0.00 | NA   | NA    |
|               | Majz                    | 2210 | 0.00 | NA    | NA    | 0.00 | NA    | NA    | 0.00 | NA   | NA    |
|               | Monabbih                | 2203 | 0.80 | 0.07  | 3.23  | 0.80 | 0.07  | 3.23  | 0.00 | NA   | NA    |
|               | Qatabir                 | 2202 | 0.40 | 0.00  | 2.86  | 0.40 | 0.00  | 2.86  | 0.00 | NA   | NA    |
|               | Razih                   | 2205 | 2.00 | 0.35  | 6.15  | 2.00 | 0.35  | 6.15  | 0.00 | NA   | NA    |
|               | Sa'adah                 | 2215 | 0.40 | 0.00  | 2.90  | 0.40 | 0.00  | 2.90  | 0.00 | NA   | NA    |
|               | Sahar                   | 2211 | 2.80 | 0.33  | 9.82  | 2.80 | 0.33  | 9.82  | 0.00 | NA   | NA    |
|               | Saqayn                  | 2209 | 3.60 | 0.05  | 20.32 | 3.60 | 0.05  | 20.32 | 0.00 | NA   | NA    |
| Shada'a       | 2206                    | 6.56 | 2.77 | 12.81 | 5.02  | 1.78 | 10.89 | 1.54  | 0.25 | 4.93 |       |
| <b>San`a'</b> | Al Haymah Ad Dakhiliyah | 2308 | 0.71 | 0.06  | 2.80  | 0.71 | 0.06  | 2.80  | 0.00 | NA   | NA    |
|               | Al Haymah Al Kharijiyah | 2309 | 1.06 | 0.21  | 3.15  | 1.06 | 0.21  | 3.15  | 0.00 | NA   | NA    |
|               | Al Husn                 | 2315 | 0.00 | NA    | NA    | 0.00 | NA    | NA    | 0.00 | NA   | NA    |
|               | Arhab                   | 2302 | 2.50 | 0.06  | 13.23 | 0.00 | NA    | NA    | 2.50 | 0.06 | 13.23 |
|               | Attyal                  | 2313 | 0.00 | NA    | NA    | 0.00 | NA    | NA    | 0.00 | NA   | NA    |
|               | Bani Dhabyan            | 2314 | 0.00 | NA    | NA    | 0.00 | NA    | NA    | 0.00 | NA   | NA    |
|               | Bani Hushaysh           | 2304 | 0.00 | NA    | NA    | 0.00 | NA    | NA    | 0.00 | NA   | NA    |
|               | Bani Matar              | 2307 | 0.00 | NA    | NA    | 0.00 | NA    | NA    | 0.00 | NA   | NA    |
|               | Bilad Ar Rus            | 2306 | 0.83 | 0.00  | 5.92  | 0.83 | 0.00  | 5.92  | 0.00 | NA   | NA    |
|               | Hamdan                  | 2301 | 0.00 | NA    | NA    | 0.00 | NA    | NA    | 0.00 | NA   | NA    |
|               | Jihanah                 | 2316 | 0.00 | NA    | NA    | 0.00 | NA    | NA    | 0.00 | NA   | NA    |
|               | Khwan                   | 2312 | 0.42 | 0.00  | 3.28  | 0.42 | 0.00  | 3.28  | 0.00 | NA   | NA    |

|                |                  |      |       |       |       |       |       |       |      |      |       |
|----------------|------------------|------|-------|-------|-------|-------|-------|-------|------|------|-------|
|                | Manakhah         | 2310 | 0.00  | NA    | NA    | 0.00  | NA    | NA    | 0.00 | NA   | NA    |
|                | Nihm             | 2303 | 1.79  | 0.01  | 12.41 | 1.79  | 0.01  | 12.41 | 0.00 | NA   | NA    |
|                | Sa'fan           | 2311 | 1.05  | 0.01  | 7.48  | 1.05  | 0.01  | 7.48  | 0.00 | NA   | NA    |
|                | Sanhan           | 2305 | 0.00  | NA    | NA    | 0.00  | NA    | NA    | 0.00 | NA   | NA    |
| <b>Shabwah</b> | Ain              | 2106 | 0.00  | NA    | NA    | 0.00  | NA    | NA    | 0.00 | NA   | NA    |
|                | Al Talh          | 2102 | 5.93  | 0.04  | 35.16 | 0.00  | NA    | NA    | 5.93 | 0.04 | 35.16 |
|                | Ar Rawdah        | 2115 | 0.00  | NA    | NA    | 0.00  | NA    | NA    | 0.00 | NA   | NA    |
|                | Arma             | 2104 | 0.00  | NA    | NA    | 0.00  | NA    | NA    | 0.00 | NA   | NA    |
|                | As Said          | 2112 | 0.00  | NA    | NA    | 0.00  | NA    | NA    | 0.00 | NA   | NA    |
|                | Ataq             | 2113 | 0.00  | NA    | NA    | 0.00  | NA    | NA    | 0.00 | NA   | NA    |
|                | Bayhan           | 2107 | 0.00  | NA    | NA    | 0.00  | NA    | NA    | 0.00 | NA   | NA    |
|                | Dhar             | 2101 | 0.00  | NA    | NA    | 0.00  | NA    | NA    | 0.00 | NA   | NA    |
|                | Habban           | 2114 | 0.00  | NA    | NA    | 0.00  | NA    | NA    | 0.00 | NA   | NA    |
|                | Hatib            | 2111 | 0.00  | NA    | NA    | 0.00  | NA    | NA    | 0.00 | NA   | NA    |
|                | Jardan           | 2103 | 0.00  | NA    | NA    | 0.00  | NA    | NA    | 0.00 | NA   | NA    |
|                | Mayfa'a          | 2116 | 0.00  | NA    | NA    | 0.00  | NA    | NA    | 0.00 | NA   | NA    |
|                | Merkhah Al Ulya  | 2108 | 0.00  | NA    | NA    | 0.00  | NA    | NA    | 0.00 | NA   | NA    |
|                | Merkhah As Sufla | 2109 | 0.00  | NA    | NA    | 0.00  | NA    | NA    | 0.00 | NA   | NA    |
|                | Nisab            | 2110 | 0.42  | 0.00  | 2.99  | 0.00  | NA    | NA    | 0.42 | 0.00 | 2.99  |
| Rudum          | 2117             | 0.00 | NA    | NA    | 0.00  | NA    | NA    | 0.00  | NA   | NA   |       |
| Usaylan        | 2105             | 0.00 | NA    | NA    | 0.00  | NA    | NA    | 0.00  | NA   | NA   |       |
| <b>Ta'izz</b>  | Al Mukha         | 1506 | 19.12 | 8.34  | 34.87 | 18.33 | 7.60  | 34.40 | 0.80 | 0.04 | 3.60  |
|                | Al Ma'afer       | 1521 | 21.74 | 16.13 | 28.24 | 20.95 | 15.30 | 27.56 | 1.58 | 0.53 | 3.60  |
|                | Al Mawasit       | 1522 | 20.71 | 11.88 | 32.19 | 20.71 | 11.88 | 32.19 | 0.00 | NA   | NA    |
|                | Al Misrakh       | 1512 | 25.69 | 11.41 | 45.16 | 23.32 | 10.35 | 41.42 | 3.16 | 0.77 | 8.35  |
|                | Al Mudhaffar     | 1518 | 7.50  | 2.86  | 15.44 | 7.14  | 2.93  | 14.14 | 0.72 | NA   | NA    |
|                | Al Qahirah       | 1519 | 9.42  | 4.42  | 17.07 | 9.06  | 4.32  | 16.27 | 0.36 | 0.00 | 2.77  |
|                | Al Wazi'iyah     | 1516 | 11.60 | 6.12  | 19.42 | 9.60  | 4.09  | 18.42 | 2.00 | 0.19 | 7.66  |
|                | As Silw          | 1514 | 12.69 | 5.76  | 23.22 | 12.69 | 5.76  | 23.22 | 0.00 | NA   | NA    |

|                    |      |             |       |       |             |       |       |             |      |      |
|--------------------|------|-------------|-------|-------|-------------|-------|-------|-------------|------|------|
| Ash Shamayatayn    | 1515 | 38.89       | 26.23 | 52.75 | 35.71       | 22.72 | 50.45 | 4.37        | 2.55 | 6.92 |
| At Ta'iziyah       | 1502 | 4.69        | 1.70  | 10.05 | 4.69        | 1.70  | 10.05 | 0.00        | NA   | NA   |
| Dhubab             | 1507 | 23.60       | 17.71 | 30.35 | 21.60       | 16.62 | 27.27 | 2.40        | 0.38 | 7.65 |
| Dimnat Khadir      | 1513 | 7.69        | 1.44  | 21.83 | 7.69        | 1.44  | 21.83 | 0.00        | NA   | NA   |
| Hayfan             | 1517 | 23.01       | 14.01 | 34.28 | 23.01       | 14.01 | 34.28 | 0.00        | NA   | NA   |
| Jabal Habashy      | 1509 | 8.40        | 3.16  | 17.35 | 8.00        | 2.73  | 17.43 | 0.80        | 0.07 | 3.26 |
| Maqbanah           | 1505 | 26.69       | 20.25 | 33.95 | 25.90       | 19.31 | 33.40 | 1.59        | 0.58 | 3.46 |
| Mashra'a Wa Hadnan | 1510 | 32.27       | 24.22 | 41.17 | 29.88       | 22.67 | 37.91 | 2.80        | NA   | NA   |
| Mawiyah            | 1501 | 5.60        | 2.02  | 12.00 | 5.60        | 2.02  | 12.00 | 0.00        | NA   | NA   |
| Mawza              | 1508 | 26.48       | 19.15 | 34.91 | 20.95       | 13.66 | 29.92 | 7.14        | NA   | NA   |
| Sabir Al Mawadim   | 1511 | 32.93       | 23.85 | 43.06 | 29.72       | 20.01 | 40.98 | 4.42        | 2.04 | 8.23 |
| Salh               | 1520 | 8.76        | 2.65  | 20.17 | 8.76        | 2.65  | 20.17 | 0.00        | NA   | NA   |
| Sama               | 1523 | 20.40       | 13.36 | 29.08 | 18.40       | 11.93 | 26.48 | 2.80        | 1.03 | 6.01 |
| Shara'b Ar Rawnah  | 1504 | 21.96       | 15.98 | 28.94 | 20.39       | 15.20 | 26.43 | 1.96        | 0.52 | 5.02 |
| Shara'b As Salam   | 1503 | 0.40        | 0.00  | 2.90  | 0.40        | 0.00  | 2.90  | 0.00        | NA   | NA   |
| <b>Grand Total</b> |      | <b>3.18</b> | -     | -     | <b>2.54</b> | -     | -     | <b>0.71</b> | -    | -    |

<sup>a</sup>95% Confidence Interval (CI), calculated by district taking into account clustering at school-level.



Table of the prevalence of soil-transmitted helminths by district in Yemen (2014)

| Governorate | District           | District code | Average Prevalence of Soil-transmitted helminths (STH) <sup>a</sup> (%) |          |          |         |          |          |           |          |          |          |          |          |
|-------------|--------------------|---------------|---|----------|----------|---------|----------|----------|-----------|----------|----------|----------|----------|----------|
|             |                    |               | Any STH   |          |          | Ascaris |          |          | Trichuris |          |          | Hookworm |          |          |
|             |                    |               | %   | Lower CI | Upper CI | %       | Lower CI | Upper CI | %         | Lower CI | Upper CI | %        | Lower CI | Upper CI |
| `Adan       | Al Buraiqeh        | 2404          | 28.68   | 18.59    | 40.62    | 28.68   | 18.59    | 40.62    | 0.39      | 0.00     | 2.75     | 0.00     | NA       | NA       |
|             | Al Mansura         | 2403          | 30.98   | 22.71    | 40.26    | 30.20   | 21.44    | 40.15    | 0.78      | 0.07     | 3.16     | 0.00     | NA       | NA       |
|             | Al Mualla          | 2406          | 27.78   | 17.24    | 40.48    | 27.78   | 17.24    | 40.48    | 0.51      | 0.00     | 4.13     | 0.00     | NA       | NA       |
|             | Ash Shaikh Outhman | 2402          | 42.40   | 29.62    | 55.97    | 42.40   | 29.62    | 55.97    | 0.00      | NA       | NA       | 0.00     | NA       | NA       |
|             | Attawahi           | 2405          | 34.20   | 28.01    | 40.81    | 34.20   | 28.01    | 40.81    | 0.00      | NA       | NA       | 0.00     | NA       | NA       |
|             | Craiter            | 2407          | 30.52   | 22.07    | 40.06    | 30.12   | 21.71    | 39.65    | 0.40      | 0.00     | 3.07     | 0.00     | NA       | NA       |
|             | Dar Sad            | 2401          | 28.14   | 12.77    | 48.46    | 28.14   | 12.77    | 48.46    | 0.00      | NA       | NA       | 0.00     | NA       | NA       |
|             | Khur Maksar        | 2408          | 24.10   | 16.32    | 33.39    | 24.10   | 16.32    | 33.39    | 0.51      | 0.00     | 4.17     | 0.00     | NA       | NA       |
| Abyan       | Al Mahfad          | 1201          | 0.00  | NA       | NA       | 0.00    | NA       | NA       | 0.00      | NA       | NA       | 0.00     | NA       | NA       |
|             | Ahwar              | 1209          | 0.00  | NA       | NA       | 0.00    | NA       | NA       | 0.00      | NA       | NA       | 0.00     | NA       | NA       |
|             | Al Wade'a          | 1208          | 0.00  | NA       | NA       | 0.00    | NA       | NA       | 0.00      | NA       | NA       | 0.00     | NA       | NA       |
|             | Jayshan            | 1203          | 0.00  | NA       | NA       | 0.00    | NA       | NA       | 0.00      | NA       | NA       | 0.00     | NA       | NA       |
|             | Khanfir            | 1211          | 0.36  | 0.00     | 2.57     | 0.36    | 0.00     | 2.57     | 0.00      | NA       | NA       | 0.00     | NA       | NA       |
|             | Lawdar             | 1204          | 0.00  | NA       | NA       | 0.00    | NA       | NA       | 0.00      | NA       | NA       | 0.00     | NA       | NA       |
|             | Mudiyah            | 1202          | 0.00  | NA       | NA       | 0.00    | NA       | NA       | 0.00      | NA       | NA       | 0.00     | NA       | NA       |
|             | Rasad              | 1206          | 0.00  | NA       | NA       | 0.00    | NA       | NA       | 0.00      | NA       | NA       | 0.00     | NA       | NA       |
|             | Sarar              | 1207          | 0.00  | NA       | NA       | 0.00    | NA       | NA       | 0.00      | NA       | NA       | 0.00     | NA       | NA       |
|             | Sibah              | 1205          | 0.00  | NA       | NA       | 0.00    | NA       | NA       | 0.00      | NA       | NA       | 0.00     | NA       | NA       |
| Zingibar    | 1210               | 19.68         | 12.34   | 28.92    | 19.68    | 12.34   | 28.92    | 0.40     | 0.00      | 2.91     | 0.00     | NA       | NA       |          |
| Al Bayda'   | Al A'rsh           | 1416          | 4.69  | 1.98     | 9.23     | 4.23    | 1.62     | 8.80     | 0.47      | 0.00     | 3.31     | 0.00     | NA       | NA       |
|             | Al Bayda           | 1410          | 7.84  | 3.78     | 14.07    | 7.84    | 3.78     | 14.07    | 0.00      | NA       | NA       | 0.00     | NA       | NA       |
|             | Al Bayda City      | 1409          | 7.75  | 4.79     | 11.73    | 7.75    | 4.79     | 11.73    | 0.00      | NA       | NA       | 0.00     | NA       | NA       |
|             | Al Malagim         | 1420          | 2.92  | 0.34     | 10.30    | 2.50    | 0.20     | 9.97     | 0.42      | 0.00     | 2.99     | 0.00     | NA       | NA       |
|             | Al Quraishyah      | 1414          | 0.00  | NA       | NA       | 0.00    | NA       | NA       | 0.00      | NA       | NA       | 0.00     | NA       | NA       |

|                    |                |      |       |       |       |       |       |       |      |      |       |      |      |      |
|--------------------|----------------|------|-------|-------|-------|-------|-------|-------|------|------|-------|------|------|------|
|                    | Ar Ryashyyah   | 1418 | 6.25  | 1.78  | 15.02 | 6.25  | 1.78  | 15.02 | 0.00 | NA   | NA    | 0.00 | NA   | NA   |
|                    | As Sawadiyah   | 1411 | 2.08  | 0.23  | 7.56  | 0.83  | 0.07  | 3.38  | 1.25 | 0.01 | 8.79  | 0.00 | NA   | NA   |
|                    | As Sawma'ah    | 1404 | 4.45  | 1.64  | 9.48  | 4.45  | 1.64  | 9.48  | 0.00 | NA   | NA    | 0.00 | NA   | NA   |
|                    | Ash Sharyah    | 1419 | 4.58  | 2.11  | 8.55  | 3.33  | 1.27  | 7.01  | 1.25 | 0.08 | 5.48  | 0.00 | NA   | NA   |
|                    | At Taffah      | 1407 | 2.16  | 0.40  | 6.44  | 2.16  | 0.40  | 6.44  | 0.00 | NA   | NA    | 0.00 | NA   | NA   |
|                    | Az Zahir       | 1405 | 2.79  | 0.93  | 6.33  | 2.79  | 0.93  | 6.33  | 0.00 | NA   | NA    | 0.00 | NA   | NA   |
|                    | Dhi Na'im      | 1406 | 3.57  | 1.23  | 7.93  | 3.57  | 1.23  | 7.93  | 0.00 | NA   | NA    | 0.00 | NA   | NA   |
|                    | Maswarah       | 1403 | 4.71  | 2.03  | 9.13  | 4.71  | 2.03  | 9.13  | 0.00 | NA   | NA    | 0.00 | NA   | NA   |
|                    | Mukayras       | 1408 | 9.13  | 4.27  | 16.60 | 9.13  | 4.27  | 16.60 | 0.00 | NA   | NA    | 0.00 | NA   | NA   |
|                    | Na'man         | 1401 | 1.79  | 0.09  | 8.28  | 1.79  | 0.09  | 8.28  | 0.00 | NA   | NA    | 0.00 | NA   | NA   |
|                    | Nati'          | 1402 | 1.02  | 0.16  | 3.30  | 1.02  | 0.16  | 3.30  | 0.00 | NA   | NA    | 0.00 | NA   | NA   |
|                    | Rada'          | 1413 | 4.58  | 2.39  | 7.88  | 4.58  | 2.39  | 7.88  | 0.00 | NA   | NA    | 0.00 | NA   | NA   |
|                    | Radman Al Awad | 1412 | 0.83  | 0.07  | 3.38  | 0.42  | 0.00  | 2.99  | 0.42 | 0.00 | 2.99  | 0.00 | NA   | NA   |
|                    | Sabah          | 1417 | 2.50  | 0.93  | 5.33  | 2.50  | 0.93  | 5.33  | 0.00 | NA   | NA    | 0.00 | NA   | NA   |
| <b>Al Dali'</b>    | Ad Dhale'e     | 3006 | 14.83 | 7.75  | 24.77 | 13.98 | 6.84  | 24.36 | 1.27 | 0.25 | 3.76  | 0.00 | NA   | NA   |
|                    | Al Azariq      | 3008 | 12.77 | 6.98  | 20.84 | 11.91 | 6.43  | 19.66 | 0.85 | 0.07 | 3.44  | 0.00 | NA   | NA   |
|                    | Al Husha       | 3009 | 23.20 | 18.42 | 28.55 | 19.60 | 16.25 | 23.31 | 2.40 | 0.45 | 7.17  | 2.80 | 0.60 | 7.84 |
|                    | Al Hussein     | 3005 | 21.19 | 13.56 | 30.64 | 18.22 | 11.52 | 26.70 | 3.39 | 0.62 | 10.13 | 0.85 | 0.00 | 6.04 |
|                    | Ash Shu'ayb    | 3004 | 17.62 | 9.95  | 27.86 | 15.98 | 11.11 | 21.93 | 2.05 | 0.01 | 14.76 | 0.00 | NA   | NA   |
|                    | Damt           | 3002 | 16.94 | 8.91  | 28.02 | 14.52 | 7.24  | 24.97 | 3.23 | 0.61 | 9.50  | 0.00 | NA   | NA   |
|                    | Jahaf          | 3007 | 7.59  | 4.49  | 11.88 | 7.17  | 4.43  | 10.87 | 0.42 | 0.00 | 3.02  | 0.00 | NA   | NA   |
|                    | Juban          | 3001 | 12.08 | 6.93  | 19.11 | 11.32 | 6.41  | 18.12 | 0.38 | 0.00 | 2.66  | 0.75 | 0.00 | 5.48 |
|                    | Qa'atabah      | 3003 | 23.31 | 15.66 | 32.49 | 21.19 | 14.62 | 29.06 | 2.97 | 0.80 | 7.50  | 0.00 | NA   | NA   |
| <b>Al Hudaydah</b> | Ad Dahi        | 1809 | 0.41  | 0.00  | 2.95  | 0.00  | NA    | NA    | 0.41 | 0.00 | 2.95  | 0.00 | NA   | NA   |
|                    | Ad Durayhimi   | 1814 | 0.38  | 0.00  | 2.74  | 0.00  | NA    | NA    | 0.38 | 0.00 | 2.74  | 0.00 | NA   | NA   |
|                    | Al Garrahi     | 1825 | 2.82  | 0.89  | 6.57  | 2.82  | 0.89  | 6.57  | 0.00 | NA   | NA    | 0.00 | NA   | NA   |
|                    | Al Hajjajlah   | 1811 | 2.02  | 0.54  | 5.12  | 0.81  | 0.07  | 3.23  | 1.21 | 0.24 | 3.55  | 0.00 | NA   | NA   |
|                    | Al Hali        | 1823 | 0.70  | 0.06  | 2.86  | 0.00  | NA    | NA    | 0.70 | 0.06 | 2.86  | 0.00 | NA   | NA   |
|                    | Al Hawak       | 1821 | 1.06  | 0.15  | 3.61  | 0.00  | NA    | NA    | 1.06 | 0.15 | 3.61  | 0.00 | NA   | NA   |

|         |                     |      |      |      |       |      |      |       |      |      |       |      |      |      |
|---------|---------------------|------|------|------|-------|------|------|-------|------|------|-------|------|------|------|
|         | Al Khawkhah         | 1820 | 0.77 | 0.05 | 3.27  | 0.77 | 0.05 | 3.27  | 0.00 | NA   | NA    | 0.00 | NA   | NA   |
|         | Al Mansuriyah       | 1816 | 0.82 | 0.08 | 3.23  | 0.82 | 0.08 | 3.23  | 0.41 | 0.00 | 2.92  | 0.00 | NA   | NA   |
|         | Al Marawi'ah        | 1813 | 0.00 | NA   | NA    | 0.00 | NA   | NA    | 0.00 | NA   | NA    | 0.00 | NA   | NA   |
|         | Al Mighlaf          | 1808 | 0.81 | 0.07 | 3.29  | 0.00 | NA   | NA    | 0.81 | 0.07 | 3.29  | 0.00 | NA   | NA   |
|         | Al Mina             | 1822 | 2.34 | 0.34 | 7.70  | 0.00 | NA   | NA    | 2.34 | 0.34 | 7.70  | 0.00 | NA   | NA   |
|         | Al Munirah          | 1805 | 0.00 | NA   | NA    | 0.00 | NA   | NA    | 0.00 | NA   | NA    | 0.00 | NA   | NA   |
|         | Al Qanawis          | 1806 | 0.00 | NA   | NA    | 0.00 | NA   | NA    | 0.00 | NA   | NA    | 0.00 | NA   | NA   |
|         | Alluheyah           | 1802 | 0.00 | NA   | NA    | 0.00 | NA   | NA    | 0.00 | NA   | NA    | 0.00 | NA   | NA   |
|         | As Salif            | 1804 | 2.12 | 0.76 | 4.62  | 0.00 | NA   | NA    | 0.71 | 0.04 | 3.24  | 1.41 | 0.50 | 3.14 |
|         | As Sukhnah          | 1815 | 2.41 | 0.92 | 5.06  | 1.61 | 0.25 | 5.19  | 0.80 | 0.07 | 3.18  | 0.00 | NA   | NA   |
|         | At Tuhayat          | 1826 | 0.00 | NA   | NA    | 0.00 | NA   | NA    | 0.00 | NA   | NA    | 0.00 | NA   | NA   |
|         | Az Zaydiyah         | 1807 | 0.00 | NA   | NA    | 0.00 | NA   | NA    | 0.00 | NA   | NA    | 0.00 | NA   | NA   |
|         | Az Zuhrah           | 1801 | 1.20 | 0.23 | 3.60  | 0.00 | NA   | NA    | 1.20 | 0.23 | 3.60  | 0.00 | NA   | NA   |
|         | Bajil               | 1810 | 0.00 | NA   | NA    | 0.00 | NA   | NA    | 0.00 | NA   | NA    | 0.00 | NA   | NA   |
|         | Bayt Al Faqiah      | 1817 | 0.40 | 0.00 | 2.98  | 0.00 | NA   | NA    | 0.40 | 0.00 | 2.98  | 0.00 | NA   | NA   |
|         | Bura                | 1812 | 2.80 | 0.35 | 9.70  | 1.20 | 0.08 | 5.20  | 1.60 | 0.01 | 11.04 | 0.00 | NA   | NA   |
|         | Hays                | 1819 | 1.27 | 0.07 | 5.72  | 1.27 | 0.07 | 5.72  | 0.00 | NA   | NA    | 0.00 | NA   | NA   |
|         | Jabal Ra's          | 1818 | 4.45 | 0.51 | 15.45 | 1.62 | 0.01 | 11.29 | 4.05 | 0.47 | 14.06 | 0.00 | NA   | NA   |
|         | Kamaran             | 1803 | 0.00 | NA   | NA    | 0.00 | NA   | NA    | 0.00 | NA   | NA    | 0.00 | NA   | NA   |
|         | Zabid               | 1824 | 0.00 | NA   | NA    | 0.00 | NA   | NA    | 0.00 | NA   | NA    | 0.00 | NA   | NA   |
| Al Jawf | Al Ghayl            | 1608 | 0.84 | 0.06 | 3.45  | 0.00 | NA   | NA    | 0.00 | NA   | NA    | 0.84 | 0.06 | 3.45 |
|         | Al Hazm             | 1605 | 0.73 | 0.05 | 3.09  | 0.00 | NA   | NA    | 0.36 | 0.00 | 2.69  | 0.36 | 0.00 | 2.67 |
|         | Al Humaydat         | 1602 | 0.00 | NA   | NA    | 0.00 | NA   | NA    | 0.00 | NA   | NA    | 0.00 | NA   | NA   |
|         | Al Khalq            | 1609 | 1.10 | 0.24 | 3.12  | 0.55 | 0.00 | 5.29  | 0.00 | NA   | NA    | 0.55 | 0.00 | 4.99 |
|         | Al Maslub           | 1607 | 0.00 | NA   | NA    | 0.00 | NA   | NA    | 0.00 | NA   | NA    | 0.00 | NA   | NA   |
|         | Al Matammah         | 1603 | 0.47 | 0.00 | 3.31  | 0.00 | NA   | NA    | 0.47 | 0.00 | 3.31  | 0.00 | NA   | NA   |
|         | Al Maton            | 1606 | 1.98 | 0.06 | 10.09 | 1.58 | 0.01 | 11.08 | 0.00 | NA   | NA    | 0.40 | 0.00 | 2.81 |
|         | Az Zahir            | 1604 | 1.18 | 0.07 | 5.23  | 1.18 | 0.07 | 5.23  | 0.00 | NA   | NA    | 0.00 | NA   | NA   |
|         | Bart Al Anan        | 1610 | 1.56 | 0.25 | 5.00  | 0.39 | 0.00 | 2.84  | 0.00 | NA   | NA    | 1.17 | 0.08 | 5.07 |
|         | Khabb wa ash Sha'af | 1601 | 0.00 | NA   | NA    | 0.00 | NA   | NA    | 0.00 | NA   | NA    | 0.00 | NA   | NA   |

|                         |                   |       |       |       |       |       |       |       |       |      |       |      |       |       |
|-------------------------|-------------------|-------|-------|-------|-------|-------|-------|-------|-------|------|-------|------|-------|-------|
|                         | Kharab Al Marashi | 1612  | 1.19  | 0.24  | 3.48  | 0.00  | NA    | NA    | 0.00  | NA   | NA    | 1.19 | 0.24  | 3.48  |
|                         | Rajuzah           | 1611  | 0.40  | 0.00  | 2.86  | 0.40  | 0.00  | 2.86  | 0.00  | NA   | NA    | 0.00 | NA    | NA    |
| <b>Al Mahrah</b>        | Al Ghaydah        | 2804  | 11.60 | 6.53  | 18.61 | 11.29 | 6.20  | 18.41 | 0.31  | 0.00 | 2.32  | 0.00 | NA    | NA    |
|                         | Al Masilah        | 2806  | 33.93 | 27.51 | 40.82 | 33.93 | 27.51 | 40.82 | 0.00  | NA   | NA    | 0.00 | NA    | NA    |
|                         | Hat               | 2802  | 12.50 | 1.43  | 39.19 | 12.50 | 1.43  | 39.19 | 0.00  | NA   | NA    | 0.00 | NA    | NA    |
|                         | Hawf              | 2803  | 17.60 | 9.53  | 28.55 | 17.60 | 9.53  | 28.55 | 1.60  | 0.08 | 7.46  | 0.00 | NA    | NA    |
|                         | Huswain           | 2809  | 15.32 | 7.83  | 25.90 | 15.32 | 7.83  | 25.90 | 0.00  | NA   | NA    | 0.00 | NA    | NA    |
|                         | Man'ar            | 2805  | 7.41  | 3.27  | 14.03 | 7.41  | 3.27  | 14.03 | 0.00  | NA   | NA    | 0.00 | NA    | NA    |
|                         | Qishn             | 2808  | 28.63 | 21.81 | 36.24 | 28.63 | 21.81 | 36.24 | 0.00  | NA   | NA    | 0.00 | NA    | NA    |
|                         | Sayhut            | 2807  | 26.61 | 15.59 | 40.28 | 26.21 | 14.76 | 40.63 | 0.00  | NA   | NA    | 0.40 | 0.00  | 2.97  |
| Shahan                  | 2801              | 13.68 | 1.20  | 44.98 | 13.68 | 1.20  | 44.98 | 0.85  | 0.00  | 7.30 | 0.00  | NA   | NA    |       |
| <b>Al Mahwit</b>        | Al Khabt          | 2704  | 0.00  | NA    | NA    | 0.00  | NA    | NA    | 0.00  | NA   | NA    | 0.00 | NA    | NA    |
|                         | Al Mahwait        | 2709  | 29.20 | 8.46  | 59.36 | 12.80 | 2.00  | 36.62 | 17.60 | 3.87 | 43.04 | 8.40 | 2.30  | 20.26 |
|                         | Al Mahwait City   | 2708  | 14.64 | 7.63  | 24.52 | 5.00  | 1.82  | 10.70 | 9.64  | 5.17 | 16.07 | 0.00 | NA    | NA    |
|                         | Ar Rujum          | 2703  | 12.14 | 4.40  | 25.10 | 8.21  | 3.82  | 15.04 | 3.21  | 0.36 | 11.41 | 1.07 | 0.07  | 4.71  |
|                         | At Tawilah        | 2702  | 23.02 | 13.38 | 35.29 | 20.24 | 10.10 | 34.18 | 0.00  | NA   | NA    | 3.97 | 0.92  | 10.67 |
|                         | Bani Sa'd         | 2707  | 2.00  | 0.06  | 10.26 | 0.40  | 0.00  | 2.90  | 2.00  | 0.06 | 10.26 | 0.00 | NA    | NA    |
|                         | Hufash            | 2706  | 4.80  | 1.38  | 11.59 | 1.60  | 0.07  | 7.65  | 2.00  | 0.22 | 7.23  | 1.60 | 0.25  | 5.13  |
|                         | Milhan            | 2705  | 21.60 | 3.63  | 54.95 | 10.00 | 0.20  | 46.23 | 21.20 | 3.52 | 54.35 | 0.00 | NA    | NA    |
| Shibam Kawkaban         | 2701              | 6.80  | 2.24  | 15.18 | 2.40  | 0.15  | 10.30 | 0.40  | 0.00  | 2.86 | 4.40  | 1.43 | 10.02 |       |
| <b>Amanat Al Asimah</b> | Al Wahdah         | 1306  | 11.83 | 7.89  | 16.82 | 11.83 | 7.89  | 16.82 | 0.00  | NA   | NA    | 0.00 | NA    | NA    |
|                         | As Sabain         | 1305  | 10.40 | 6.50  | 15.55 | 10.00 | 6.61  | 14.36 | 0.40  | 0.00 | 3.12  | 0.00 | NA    | NA    |
|                         | Assafi'yah        | 1304  | 17.60 | 11.06 | 25.92 | 17.20 | 10.59 | 25.71 | 0.40  | 0.00 | 2.90  | 0.00 | NA    | NA    |
|                         | At Tahrir         | 1307  | 5.43  | 1.60  | 12.93 | 4.98  | 1.24  | 12.84 | 0.45  | 0.00 | 3.40  | 0.00 | NA    | NA    |
|                         | Ath'thaorah       | 1309  | 0.71  | 0.06  | 2.90  | 0.00  | NA    | NA    | 0.71  | 0.06 | 2.90  | 0.00 | NA    | NA    |
|                         | Az'zal            | 1303  | 17.60 | 13.62 | 22.18 | 16.40 | 13.24 | 19.97 | 1.60  | 0.26 | 5.09  | 0.00 | NA    | NA    |
|                         | Bani Al Harith    | 1310  | 14.29 | 6.64  | 25.63 | 12.50 | 5.99  | 22.17 | 2.50  | 0.45 | 7.56  | 0.00 | NA    | NA    |
|                         | Ma'ain            | 1308  | 11.60 | 6.16  | 19.34 | 10.80 | 5.15  | 19.31 | 1.20  | 0.25 | 3.43  | 0.00 | NA    | NA    |
| Old City                | 1301              | 0.36  | 0.00  | 2.82  | 0.36  | 0.00  | 2.82  | 0.00  | NA    | NA   | 0.00  | NA   | NA    |       |

|               |                  |       |       |       |       |       |       |       |       |       |       |      |      |      |
|---------------|------------------|-------|-------|-------|-------|-------|-------|-------|-------|-------|-------|------|------|------|
|               | Shu'aub          | 1302  | 5.36  | 1.55  | 12.85 | 5.36  | 1.55  | 12.85 | 0.36  | 0.00  | 2.49  | 0.00 | NA   | NA   |
| <b>Amran</b>  | Al Ashah         | 2903  | 0.79  | 0.01  | 5.53  | 0.79  | 0.01  | 5.53  | 0.00  | NA    | NA    | 0.00 | NA   | NA   |
|               | Al Madan         | 2906  | 0.38  | 0.00  | 2.72  | 0.38  | 0.00  | 2.72  | 0.00  | NA    | NA    | 0.00 | NA   | NA   |
|               | Al Qafilah       | 2904  | 1.56  | 0.07  | 7.36  | 1.56  | 0.07  | 7.36  | 0.00  | NA    | NA    | 0.00 | NA   | NA   |
|               | Amran            | 2915  | 2.53  | 0.72  | 6.22  | 1.81  | 0.31  | 5.62  | 0.72  | 0.00  | 5.17  | 0.00 | NA   | NA   |
|               | As Sawd          | 2914  | 0.00  | NA    | NA    | 0.00  | NA    | NA    | 0.00  | NA    | NA    | 0.00 | NA   | NA   |
|               | As Sudah         | 2913  | 2.90  | 0.14  | 13.13 | 0.83  | 0.07  | 3.37  | 0.41  | 0.00  | 2.98  | 1.66 | 0.07 | 7.96 |
|               | Bani Suraim      | 2920  | 0.41  | 0.00  | 2.92  | 0.41  | 0.00  | 2.92  | 0.00  | NA    | NA    | 0.00 | NA   | NA   |
|               | Dhi Bin          | 2909  | 0.82  | 0.01  | 5.77  | 0.82  | 0.01  | 5.77  | 0.00  | NA    | NA    | 0.00 | NA   | NA   |
|               | Habur Zulaymah   | 2908  | 2.85  | 0.50  | 8.64  | 0.00  | NA    | NA    | 0.00  | NA    | NA    | 2.85 | 0.50 | 8.64 |
|               | Harf Sufyan      | 2901  | 0.00  | NA    | NA    | 0.00  | NA    | NA    | 0.00  | NA    | NA    | 0.00 | NA   | NA   |
|               | Huth             | 2902  | 0.43  | 0.00  | 3.04  | 0.43  | 0.00  | 3.04  | 0.00  | NA    | NA    | 0.00 | NA   | NA   |
|               | Iyal Surayh      | 2918  | 0.41  | 0.00  | 2.96  | 0.41  | 0.00  | 2.96  | 0.00  | NA    | NA    | 0.00 | NA   | NA   |
|               | Jabal Iyal Yazid | 2912  | 1.62  | 0.26  | 5.20  | 1.21  | 0.24  | 3.57  | 0.40  | 0.00  | 2.90  | 0.00 | NA   | NA   |
|               | Khamir           | 2919  | 0.00  | NA    | NA    | 0.00  | NA    | NA    | 0.00  | NA    | NA    | 0.00 | NA   | NA   |
|               | Kharif           | 2910  | 0.00  | NA    | NA    | 0.00  | NA    | NA    | 0.00  | NA    | NA    | 0.00 | NA   | NA   |
|               | Maswar           | 2916  | 60.29 | 43.31 | 75.63 | 50.18 | 30.81 | 69.51 | 33.21 | 17.09 | 52.84 | 0.36 | 0.00 | 2.58 |
|               | Raydah           | 2911  | 0.00  | NA    | NA    | 0.00  | NA    | NA    | 0.00  | NA    | NA    | 0.00 | NA   | NA   |
| Shaharah      | 2905             | 2.19  | 0.01  | 15.28 | 2.19  | 0.01  | 15.28 | 0.00  | NA    | NA    | 0.00  | NA   | NA   |      |
| Suwayr        | 2907             | 0.41  | 0.00  | 2.96  | 0.00  | NA    | NA    | 0.00  | NA    | NA    | 0.41  | 0.00 | 2.96 |      |
| Thula         | 2917             | 17.60 | 3.14  | 45.96 | 14.00 | 3.16  | 34.98 | 2.80  | 0.06  | 14.89 | 2.00  | 0.15 | 8.19 |      |
| <b>Dhamar</b> | Al Hada          | 2001  | 0.41  | 0.00  | 2.94  | 0.41  | 0.00  | 2.94  | 0.00  | NA    | NA    | 0.00 | NA   | NA   |
|               | Al Manar         | 2012  | 0.79  | 0.01  | 5.50  | 0.00  | NA    | NA    | 0.79  | 0.01  | 5.50  | 0.00 | NA   | NA   |
|               | Anss             | 2010  | 8.40  | 3.63  | 16.06 | 1.26  | 0.08  | 5.42  | 7.14  | 2.58  | 15.16 | 0.00 | NA   | NA   |
|               | Dawran Aness     | 2011  | 1.26  | 0.08  | 5.45  | 0.84  | 0.07  | 3.36  | 0.42  | 0.00  | 2.98  | 0.00 | NA   | NA   |
|               | Dhamar City      | 2008  | 4.98  | 1.45  | 11.94 | 1.42  | 0.11  | 5.78  | 3.56  | 0.42  | 12.43 | 0.00 | NA   | NA   |
|               | Jabal Ash sharq  | 2003  | 4.07  | 1.01  | 10.58 | 4.07  | 1.01  | 10.58 | 0.00  | NA    | NA    | 0.00 | NA   | NA   |
|               | Jahrnan          | 2002  | 3.48  | 0.19  | 15.08 | 1.74  | 0.01  | 11.85 | 1.74  | 0.13  | 7.19  | 0.00 | NA   | NA   |
|               | Maghirib Ans     | 2004  | 3.75  | 0.80  | 10.48 | 2.08  | 0.07  | 10.45 | 1.67  | 0.22  | 5.71  | 0.00 | NA   | NA   |

|                  |                         |      |       |       |       |       |       |       |      |      |      |      |    |    |
|------------------|-------------------------|------|-------|-------|-------|-------|-------|-------|------|------|------|------|----|----|
|                  | Mayfa'at Anss           | 2009 | 2.92  | 0.67  | 7.92  | 0.83  | 0.01  | 5.88  | 2.08 | 0.55 | 5.32 | 0.00 | NA | NA |
|                  | Utmah                   | 2005 | 4.90  | 1.32  | 12.19 | 4.49  | 1.26  | 11.00 | 0.41 | 0.00 | 2.95 | 0.00 | NA | NA |
|                  | Wusab Al Ali            | 2006 | 16.67 | 6.70  | 32.00 | 16.25 | 6.21  | 32.08 | 0.42 | 0.00 | 2.99 | 0.00 | NA | NA |
|                  | Wusab As Safil          | 2007 | 0.83  | 0.07  | 3.40  | 0.83  | 0.07  | 3.40  | 0.00 | NA   | NA   | 0.00 | NA | NA |
| <b>Hadramawt</b> | Ad Dis                  | 1914 | 18.32 | 7.67  | 34.22 | 17.94 | 7.43  | 33.76 | 0.38 | 0.00 | 2.73 | 0.00 | NA | NA |
|                  | Adh Dhli'ah             | 1922 | 0.00  | NA    | NA    | 0.00  | NA    | NA    | 0.00 | NA   | NA   | 0.00 | NA | NA |
|                  | Al Abr                  | 1906 | 0.00  | NA    | NA    | 0.00  | NA    | NA    | 0.00 | NA   | NA   | 0.00 | NA | NA |
|                  | Al Mukalla              | 1930 | 0.00  | NA    | NA    | 0.00  | NA    | NA    | 0.00 | NA   | NA   | 0.00 | NA | NA |
|                  | Al Mukalla City         | 1929 | 0.00  | NA    | NA    | 0.00  | NA    | NA    | 0.00 | NA   | NA   | 0.00 | NA | NA |
|                  | Al Qaf                  | 1903 | 0.00  | NA    | NA    | 0.00  | NA    | NA    | 0.00 | NA   | NA   | 0.00 | NA | NA |
|                  | Al Qatn                 | 1907 | 0.00  | NA    | NA    | 0.00  | NA    | NA    | 0.00 | NA   | NA   | 0.00 | NA | NA |
|                  | Amd                     | 1921 | 0.00  | NA    | NA    | 0.00  | NA    | NA    | 0.00 | NA   | NA   | 0.00 | NA | NA |
|                  | Ar Raydah Wa Qusayar    | 1913 | 21.89 | 14.12 | 31.43 | 21.51 | 13.64 | 31.28 | 0.38 | 0.00 | 2.74 | 0.00 | NA | NA |
|                  | As Sawm                 | 1912 | 0.00  | NA    | NA    | 0.00  | NA    | NA    | 0.00 | NA   | NA   | 0.00 | NA | NA |
|                  | Ash Shihr               | 1915 | 0.00  | NA    | NA    | 0.00  | NA    | NA    | 0.00 | NA   | NA   | 0.00 | NA | NA |
|                  | Brom Mayfa              | 1925 | 0.00  | NA    | NA    | 0.00  | NA    | NA    | 0.00 | NA   | NA   | 0.00 | NA | NA |
|                  | Daw'an                  | 1918 | 0.00  | NA    | NA    | 0.00  | NA    | NA    | 0.00 | NA   | NA   | 0.00 | NA | NA |
|                  | Ghayl Ba Wazir          | 1917 | 0.00  | NA    | NA    | 0.00  | NA    | NA    | 0.00 | NA   | NA   | 0.00 | NA | NA |
|                  | Ghayl Bin Yamin         | 1916 | 0.00  | NA    | NA    | 0.00  | NA    | NA    | 0.00 | NA   | NA   | 0.00 | NA | NA |
|                  | Hagr As Sai'ar          | 1905 | 0.00  | NA    | NA    | 0.00  | NA    | NA    | 0.00 | NA   | NA   | 0.00 | NA | NA |
|                  | Hajr                    | 1924 | 0.00  | NA    | NA    | 0.00  | NA    | NA    | 0.00 | NA   | NA   | 0.00 | NA | NA |
|                  | Hidaybu                 | 1926 | 17.90 | 10.93 | 26.86 | 17.90 | 10.93 | 26.86 | 0.00 | NA   | NA   | 0.00 | NA | NA |
|                  | Huraidhah               | 1928 | 0.00  | NA    | NA    | 0.00  | NA    | NA    | 0.00 | NA   | NA   | 0.00 | NA | NA |
|                  | Qulensya Wa Abd Al Kuri | 1927 | 23.08 | 9.38  | 42.77 | 23.08 | 9.38  | 42.77 | 0.48 | 0.00 | 3.51 | 0.00 | NA | NA |
| Rakhyah          | 1920                    | 0.00 | NA    | NA    | 0.00  | NA    | NA    | 0.00  | NA   | NA   | 0.00 | NA   | NA |    |
| Rumah            | 1901                    | 0.00 | NA    | NA    | 0.00  | NA    | NA    | 0.00  | NA   | NA   | 0.00 | NA   | NA |    |
| Sah              | 1909                    | 0.41 | 0.00  | 2.87  | 0.00  | NA    | NA    | 0.41  | 0.00 | 2.87 | 0.00 | NA   | NA |    |
| Sayun            | 1910                    | 0.00 | NA    | NA    | 0.00  | NA    | NA    | 0.00  | NA   | NA   | 0.00 | NA   | NA |    |
| Shibam           | 1908                    | 0.00 | NA    | NA    | 0.00  | NA    | NA    | 0.00  | NA   | NA   | 0.00 | NA   | NA |    |
| Tarim            | 1911                    | 0.41 | 0.00  | 2.88  | 0.00  | NA    | NA    | 0.41  | 0.00 | 2.88 | 0.00 | NA   | NA |    |

|                   |                     |       |       |       |       |       |       |       |       |       |       |      |      |      |
|-------------------|---------------------|-------|-------|-------|-------|-------|-------|-------|-------|-------|-------|------|------|------|
|                   | Thamud              | 1902  | 0.00  | NA    | NA    | 0.00  | NA    | NA    | 0.00  | NA    | NA    | 0.00 | NA   | NA   |
|                   | Wadi Al Ayn         | 1919  | 0.00  | NA    | NA    | 0.00  | NA    | NA    | 0.00  | NA    | NA    | 0.00 | NA   | NA   |
|                   | Yabuth              | 1923  | 0.00  | NA    | NA    | 0.00  | NA    | NA    | 0.00  | NA    | NA    | 0.00 | NA   | NA   |
|                   | Zamakh wa Manwakh   | 1904  | 0.00  | NA    | NA    | 0.00  | NA    | NA    | 0.00  | NA    | NA    | 0.00 | NA   | NA   |
| <b>Hajjah</b>     | Abs                 | 1704  | 4.40  | 1.56  | 9.56  | 4.40  | 1.56  | 9.56  | 0.00  | NA    | NA    | 0.00 | NA   | NA   |
|                   | Aflah Al Yaman      | 1714  | 33.20 | 3.90  | 78.70 | 18.58 | 2.49  | 51.79 | 32.41 | 3.83  | 77.59 | 0.00 | NA   | NA   |
|                   | Aflah Ash Shawm     | 1710  | 0.40  | 0.00  | 2.84  | 0.00  | NA    | NA    | 0.40  | 0.00  | 2.84  | 0.00 | NA   | NA   |
|                   | Al Jamimah          | 1708  | 0.00  | NA    | NA    | 0.00  | NA    | NA    | 0.00  | NA    | NA    | 0.00 | NA   | NA   |
|                   | Al Maghrabah        | 1717  | 0.00  | NA    | NA    | 0.00  | NA    | NA    | 0.00  | NA    | NA    | 0.00 | NA   | NA   |
|                   | Al Mahabishah       | 1715  | 0.00  | NA    | NA    | 0.00  | NA    | NA    | 0.00  | NA    | NA    | 0.00 | NA   | NA   |
|                   | Al Miftah           | 1716  | 5.56  | 0.19  | 25.63 | 5.16  | 0.21  | 23.35 | 0.79  | 0.00  | 5.63  | 0.00 | NA   | NA   |
|                   | Ash Shaghadirah     | 1725  | 24.00 | 12.70 | 38.79 | 5.20  | 2.15  | 10.33 | 22.40 | 11.87 | 36.34 | 0.00 | NA   | NA   |
|                   | Ash Shahil          | 1721  | 4.88  | 0.38  | 18.84 | 0.41  | 0.00  | 2.92  | 4.88  | 0.38  | 18.84 | 0.00 | NA   | NA   |
|                   | Aslem               | 1712  | 2.40  | 0.57  | 6.46  | 2.40  | 0.57  | 6.46  | 0.00  | NA    | NA    | 0.00 | NA   | NA   |
|                   | Bakil Al Mir        | 1701  | 15.55 | 4.31  | 35.50 | 15.55 | 4.31  | 35.50 | 0.00  | NA    | NA    | 0.00 | NA   | NA   |
|                   | Bani Al Awam        | 1727  | 39.60 | 22.88 | 58.31 | 34.40 | 20.24 | 50.93 | 14.40 | 8.49  | 22.27 | 2.80 | 0.39 | 9.32 |
|                   | Bani Qa'is          | 1724  | 4.80  | 1.38  | 11.59 | 2.00  | 0.15  | 8.19  | 2.80  | 0.80  | 6.89  | 0.00 | NA   | NA   |
|                   | Hajjah              | 1729  | 27.60 | 8.94  | 54.66 | 22.22 | 5.89  | 49.08 | 9.32  | 2.66  | 21.95 | 0.00 | NA   | NA   |
|                   | Hajjah City         | 1728  | 7.78  | 2.67  | 16.93 | 6.23  | 2.29  | 13.15 | 2.33  | 0.47  | 6.78  | 0.00 | NA   | NA   |
|                   | Harad               | 1702  | 3.05  | 0.85  | 7.56  | 3.05  | 0.85  | 7.56  | 0.00  | NA    | NA    | 0.00 | NA   | NA   |
|                   | Hayran              | 1705  | 2.01  | 0.58  | 4.93  | 2.01  | 0.58  | 4.93  | 0.00  | NA    | NA    | 0.00 | NA   | NA   |
|                   | Khayran Al Muharraq | 1711  | 6.23  | 2.35  | 12.95 | 6.23  | 2.35  | 12.95 | 0.00  | NA    | NA    | 0.00 | NA   | NA   |
|                   | Ku'aydinah          | 1722  | 4.02  | 1.35  | 9.01  | 4.02  | 1.35  | 9.01  | 0.00  | NA    | NA    | 0.00 | NA   | NA   |
|                   | Kuhlan Affar        | 1718  | 0.00  | NA    | NA    | 0.00  | NA    | NA    | 0.00  | NA    | NA    | 0.00 | NA   | NA   |
| Kuhlan Ash Sharaf | 1709                | 5.98  | 0.44  | 23.04 | 4.38  | 0.33  | 17.24 | 2.79  | 0.21  | 11.25 | 0.00  | NA   | NA   |      |
| Kushar            | 1707                | 3.97  | 1.57  | 8.14  | 3.97  | 1.57  | 8.14  | 0.00  | NA    | NA    | 0.00  | NA   | NA   |      |
| Mabyan            | 1720                | 2.87  | 0.66  | 7.82  | 1.23  | 0.08  | 5.38  | 1.64  | 0.07  | 7.83  | 0.00  | NA   | NA   |      |
| Midi              | 1703                | 6.77  | 3.26  | 12.18 | 6.77  | 3.26  | 12.18 | 0.00  | NA    | NA    | 0.00  | NA   | NA   |      |
| Mustaba           | 1706                | 3.98  | 1.14  | 9.68  | 3.98  | 1.14  | 9.68  | 0.00  | NA    | NA    | 0.00  | NA   | NA   |      |
| Najrah            | 1726                | 14.40 | 2.53  | 39.05 | 6.00  | 1.11  | 17.35 | 10.40 | 1.64  | 30.46 | 0.00  | NA   | NA   |      |

|              |                         |       |       |       |       |       |       |       |       |       |       |      |    |    |
|--------------|-------------------------|-------|-------|-------|-------|-------|-------|-------|-------|-------|-------|------|----|----|
|              | Qafil Shamer            | 1713  | 29.96 | 12.21 | 53.63 | 3.11  | 0.30  | 11.61 | 28.40 | 12.33 | 49.86 | 0.00 | NA | NA |
|              | Qarah                   | 1731  | 1.58  | 0.33  | 4.51  | 1.58  | 0.33  | 4.51  | 0.00  | NA    | NA    | 0.00 | NA | NA |
|              | Sharas                  | 1719  | 9.24  | 2.63  | 21.77 | 6.83  | 1.45  | 18.59 | 3.21  | 0.61  | 9.45  | 0.00 | NA | NA |
|              | Wadhrah                 | 1723  | 10.80 | 1.42  | 33.28 | 1.60  | 0.45  | 3.99  | 10.00 | 0.96  | 33.93 | 0.00 | NA | NA |
|              | Washhah                 | 1730  | 3.50  | 1.27  | 7.56  | 3.50  | 1.27  | 7.56  | 0.00  | NA    | NA    | 0.00 | NA | NA |
| <b>Ibb</b>   | Al Dhihar               | 1119  | 30.56 | 18.48 | 44.97 | 24.21 | 16.03 | 34.05 | 7.54  | 2.73  | 15.95 | 0.00 | NA | NA |
|              | Al Makhadir             | 1107  | 12.60 | 9.11  | 16.84 | 10.57 | 7.78  | 13.94 | 3.25  | 1.23  | 6.84  | 0.00 | NA | NA |
|              | Al Mashannah            | 1118  | 21.77 | 13.31 | 32.41 | 20.41 | 12.76 | 30.01 | 2.04  | 0.55  | 5.17  | 0.00 | NA | NA |
|              | Al Qafir                | 1101  | 14.23 | 9.34  | 20.42 | 11.46 | 6.74  | 17.86 | 3.56  | 1.25  | 7.80  | 0.00 | NA | NA |
|              | Al Udayn                | 1111  | 30.40 | 20.26 | 42.16 | 23.60 | 18.09 | 29.85 | 10.00 | 3.06  | 22.72 | 0.00 | NA | NA |
|              | An Nadirah              | 1104  | 14.81 | 9.72  | 21.25 | 14.81 | 9.72  | 21.25 | 0.00  | NA    | NA    | 0.00 | NA | NA |
|              | Ar Radmah               | 1103  | 24.28 | 13.71 | 37.76 | 20.58 | 11.45 | 32.58 | 4.53  | 1.12  | 11.75 | 0.00 | NA | NA |
|              | As Sabrah               | 1114  | 25.60 | 18.73 | 33.49 | 24.80 | 17.78 | 32.95 | 0.80  | 0.07  | 3.22  | 0.00 | NA | NA |
|              | As Saddah               | 1106  | 24.80 | 14.09 | 38.38 | 22.36 | 11.65 | 36.62 | 3.66  | 1.48  | 7.40  | 0.00 | NA | NA |
|              | As Sayyani              | 1115  | 38.40 | 33.24 | 43.76 | 36.80 | 30.75 | 43.17 | 2.40  | 0.68  | 5.95  | 0.00 | NA | NA |
|              | Ash Sha'ir              | 1105  | 14.75 | 9.13  | 22.07 | 13.52 | 8.59  | 19.89 | 1.23  | 0.07  | 5.47  | 0.00 | NA | NA |
|              | Ba'dan                  | 1113  | 20.83 | 10.50 | 34.93 | 18.18 | 8.88  | 31.30 | 7.58  | 3.44  | 14.11 | 0.00 | NA | NA |
|              | Dhi As Sufal            | 1116  | 34.40 | 24.65 | 45.22 | 30.00 | 22.07 | 38.92 | 7.60  | 1.14  | 23.30 | 0.00 | NA | NA |
|              | Far Al Udayn            | 1110  | 16.00 | 8.59  | 26.21 | 13.60 | 6.33  | 24.43 | 2.40  | 0.09  | 11.58 | 0.00 | NA | NA |
|              | Hazm Al Udayn           | 1109  | 17.08 | 12.96 | 21.89 | 16.67 | 12.50 | 21.55 | 0.83  | 0.09  | 3.08  | 0.00 | NA | NA |
|              | Hubaysh                 | 1108  | 19.77 | 14.17 | 26.42 | 18.25 | 12.95 | 24.60 | 2.28  | 0.45  | 6.64  | 0.00 | NA | NA |
|              | Ibb                     | 1120  | 26.95 | 15.24 | 41.61 | 21.88 | 12.56 | 33.88 | 9.38  | 1.49  | 27.67 | 0.00 | NA | NA |
| Jiblah       | 1112                    | 26.72 | 17.56 | 37.62 | 21.46 | 14.07 | 30.51 | 12.55 | 5.89  | 22.52 | 0.00  | NA   | NA |    |
| Mudhaykhirah | 1117                    | 35.60 | 22.73 | 50.19 | 31.20 | 18.62 | 46.19 | 7.20  | 3.08  | 13.89 | 0.00  | NA   | NA |    |
| Yarim        | 1102                    | 26.00 | 17.69 | 35.80 | 18.80 | 12.42 | 26.69 | 11.60 | 5.53  | 20.68 | 0.00  | NA   | NA |    |
| <b>Lahij</b> | Al Hawtah               | 2514  | 0.00  | NA    | NA    | 0.00  | NA    | NA    | 0.00  | NA    | NA    | 0.00 | NA | NA |
|              | Al Had                  | 2501  | 0.39  | 0.00  | 2.53  | 0.00  | NA    | NA    | 0.39  | 0.00  | 2.53  | 0.00 | NA | NA |
|              | Al Madaribah Wa Al Arah | 2513  | 0.00  | NA    | NA    | 0.00  | NA    | NA    | 0.00  | NA    | NA    | 0.00 | NA | NA |
|              | Al Maflahy              | 2503  | 0.00  | NA    | NA    | 0.00  | NA    | NA    | 0.00  | NA    | NA    | 0.00 | NA | NA |



|               |                   |      |       |       |       |       |      |       |      |      |       |      |      |      |
|---------------|-------------------|------|-------|-------|-------|-------|------|-------|------|------|-------|------|------|------|
|               | Al Maqatirah      | 2512 | 0.00  | NA    | NA    | 0.00  | NA   | NA    | 0.00 | NA   | NA    | 0.00 | NA   | NA   |
|               | Al Milah          | 2508 | 0.39  | 0.00  | 2.82  | 0.00  | NA   | NA    | 0.39 | 0.00 | 2.82  | 0.00 | NA   | NA   |
|               | Al Musaymir       | 2509 | 0.78  | 0.07  | 3.17  | 0.00  | NA   | NA    | 0.78 | 0.07 | 3.17  | 0.00 | NA   | NA   |
|               | Al Qabbaytah      | 2510 | 0.40  | 0.00  | 2.83  | 0.00  | NA   | NA    | 0.40 | 0.00 | 2.83  | 0.00 | NA   | NA   |
|               | Habil Jabr        | 2505 | 14.23 | 9.34  | 20.40 | 13.81 | 9.00 | 19.93 | 0.42 | 0.00 | 3.00  | 0.00 | NA   | NA   |
|               | Halimayn          | 2506 | 11.25 | 5.41  | 19.97 | 11.25 | 5.41 | 19.97 | 1.25 | 0.08 | 5.48  | 0.00 | NA   | NA   |
|               | Radfan            | 2507 | 9.80  | 6.60  | 13.86 | 9.80  | 6.60 | 13.86 | 0.00 | NA   | NA    | 0.00 | NA   | NA   |
|               | Tuban             | 2515 | 0.00  | NA    | NA    | 0.00  | NA   | NA    | 0.00 | NA   | NA    | 0.00 | NA   | NA   |
|               | Tur Al Bahah      | 2511 | 0.00  | NA    | NA    | 0.00  | NA   | NA    | 0.00 | NA   | NA    | 0.00 | NA   | NA   |
|               | Yafa'a            | 2502 | 0.40  | 0.00  | 2.87  | 0.00  | NA   | NA    | 0.40 | 0.00 | 2.87  | 0.00 | NA   | NA   |
|               | Yahr              | 2504 | 0.00  | NA    | NA    | 0.00  | NA   | NA    | 0.00 | NA   | NA    | 0.00 | NA   | NA   |
| <b>Ma'rib</b> | Al Abdiyah        | 2611 | 0.86  | 0.06  | 3.71  | 0.86  | 0.06 | 3.71  | 0.00 | NA   | NA    | 0.00 | NA   | NA   |
|               | Al Jubah          | 2607 | 0.43  | 0.00  | 3.17  | 0.43  | 0.00 | 3.17  | 0.00 | NA   | NA    | 0.00 | NA   | NA   |
|               | Bidbadah          | 2605 | 3.41  | 0.75  | 9.40  | 3.41  | 0.75 | 9.40  | 0.00 | NA   | NA    | 0.00 | NA   | NA   |
|               | Harib             | 2609 | 0.81  | 0.07  | 3.30  | 0.81  | 0.07 | 3.30  | 0.00 | NA   | NA    | 0.00 | NA   | NA   |
|               | Harib Al Qaramish | 2604 | 0.95  | 0.09  | 3.65  | 0.47  | 0.00 | 3.20  | 0.47 | 0.00 | 3.42  | 0.00 | NA   | NA   |
|               | Jabal Murad       | 2614 | 0.49  | 0.00  | 3.57  | 0.49  | 0.00 | 3.57  | 0.00 | NA   | NA    | 0.00 | NA   | NA   |
|               | Mahliyah          | 2610 | 3.47  | 0.94  | 8.69  | 3.47  | 0.94 | 8.69  | 0.00 | NA   | NA    | 0.00 | NA   | NA   |
|               | Majzar            | 2601 | 8.41  | 3.08  | 17.63 | 7.48  | 2.26 | 17.34 | 0.00 | NA   | NA    | 0.93 | 0.00 | 7.14 |
|               | Marib             | 2613 | 2.67  | 0.60  | 7.36  | 1.78  | 0.32 | 5.39  | 0.89 | 0.08 | 3.49  | 0.00 | NA   | NA   |
|               | Marib City        | 2612 | 1.79  | 0.47  | 4.59  | 0.71  | 0.06 | 2.90  | 1.07 | 0.21 | 3.16  | 0.00 | NA   | NA   |
|               | Medghal           | 2603 | 4.61  | 1.68  | 9.86  | 3.95  | 1.29 | 8.99  | 0.66 | 0.01 | 4.38  | 0.00 | NA   | NA   |
|               | Raghwah           | 2602 | 0.00  | NA    | NA    | 0.00  | NA   | NA    | 0.00 | NA   | NA    | 0.00 | NA   | NA   |
| Rahabah       | 2608              | 4.67 | 1.94  | 9.28  | 3.74  | 1.34  | 8.09 | 0.93  | 0.08 | 3.73 | 0.00  | NA   | NA   |      |
| Sirwah        | 2606              | 5.26 | 2.21  | 10.36 | 4.82  | 2.14  | 9.20 | 0.00  | NA   | NA   | 0.44  | 0.00 | 3.23 |      |
| <b>Raymah</b> | Al Jabin          | 3102 | 3.61  | 0.62  | 11.05 | 3.61  | 0.62 | 11.05 | 0.00 | NA   | NA    | 0.00 | NA   | NA   |
|               | Al Jafariyah      | 3105 | 10.08 | 2.67  | 24.37 | 5.81  | 0.74 | 19.19 | 4.65 | 1.19 | 11.89 | 0.00 | NA   | NA   |
|               | As Salafiyah      | 3103 | 5.24  | 1.77  | 11.66 | 3.63  | 0.92 | 9.39  | 0.40 | 0.00 | 2.93  | 1.21 | 0.01 | 8.62 |
|               | Bilad At Ta'am    | 3101 | 1.62  | 0.25  | 5.27  | 1.62  | 0.25 | 5.27  | 0.00 | NA   | NA    | 0.00 | NA   | NA   |

|               |                         |       |       |       |       |       |       |       |      |      |       |      |    |    |
|---------------|-------------------------|-------|-------|-------|-------|-------|-------|-------|------|------|-------|------|----|----|
|               | Kusmah                  | 3104  | 0.40  | 0.00  | 2.94  | 0.40  | 0.00  | 2.94  | 0.00 | NA   | NA    | 0.00 | NA | NA |
|               | Mazhar                  | 3106  | 4.12  | 0.12  | 20.45 | 4.12  | 0.12  | 20.45 | 0.00 | NA   | NA    | 0.00 | NA | NA |
| <b>Sa`dah</b> | Al Dhaher               | 2207  | 15.20 | 6.65  | 28.10 | 15.20 | 6.65  | 28.10 | 0.00 | NA   | NA    | 0.00 | NA | NA |
|               | Al Hashwah              | 2213  | 8.00  | 5.37  | 11.37 | 8.00  | 5.37  | 11.37 | 0.00 | NA   | NA    | 0.00 | NA | NA |
|               | As Safra                | 2212  | 6.00  | 2.49  | 11.84 | 6.00  | 2.49  | 11.84 | 0.00 | NA   | NA    | 0.00 | NA | NA |
|               | Baqim                   | 2201  | 2.80  | 0.84  | 6.69  | 2.80  | 0.84  | 6.69  | 0.00 | NA   | NA    | 0.00 | NA | NA |
|               | Ghamr                   | 2204  | 5.60  | 1.95  | 12.22 | 5.60  | 1.95  | 12.22 | 0.00 | NA   | NA    | 0.00 | NA | NA |
|               | Haydan                  | 2208  | 13.60 | 9.07  | 19.30 | 13.60 | 9.07  | 19.30 | 0.00 | NA   | NA    | 0.00 | NA | NA |
|               | Kitaf wa Al Boqe'e      | 2214  | 6.00  | 2.93  | 10.71 | 6.00  | 2.93  | 10.71 | 0.00 | NA   | NA    | 0.00 | NA | NA |
|               | Majz                    | 2210  | 4.80  | 1.06  | 13.06 | 4.80  | 1.06  | 13.06 | 0.00 | NA   | NA    | 0.00 | NA | NA |
|               | Monabbih                | 2203  | 14.40 | 4.84  | 30.49 | 14.40 | 4.84  | 30.49 | 0.00 | NA   | NA    | 0.00 | NA | NA |
|               | Qatabir                 | 2202  | 6.80  | 3.13  | 12.57 | 6.80  | 3.13  | 12.57 | 0.00 | NA   | NA    | 0.00 | NA | NA |
|               | Razih                   | 2205  | 15.60 | 10.37 | 22.14 | 14.00 | 8.22  | 21.74 | 1.60 | 0.25 | 5.15  | 0.00 | NA | NA |
|               | Sa'adah                 | 2215  | 3.60  | 0.77  | 10.02 | 3.60  | 0.77  | 10.02 | 0.00 | NA   | NA    | 0.00 | NA | NA |
|               | Sahar                   | 2211  | 4.40  | 2.03  | 8.18  | 4.40  | 2.03  | 8.18  | 0.00 | NA   | NA    | 0.00 | NA | NA |
|               | Saqayn                  | 2209  | 4.40  | 1.63  | 9.33  | 4.40  | 1.63  | 9.33  | 0.00 | NA   | NA    | 0.00 | NA | NA |
| Shada'a       | 2206                    | 35.14 | 23.38 | 48.37 | 35.14 | 23.38 | 48.37 | 0.00  | NA   | NA   | 0.00  | NA   | NA |    |
| <b>San`a'</b> | Al Haymah Ad Dakhiliyah | 2308  | 8.13  | 1.78  | 21.58 | 6.36  | 1.80  | 15.33 | 2.12 | 0.01 | 14.65 | 0.00 | NA | NA |
|               | Al Haymah Al Kharijiyah | 2309  | 8.83  | 3.82  | 16.84 | 8.83  | 3.82  | 16.84 | 0.00 | NA   | NA    | 0.00 | NA | NA |
|               | Al Husn                 | 2315  | 8.33  | 4.25  | 14.38 | 8.33  | 4.25  | 14.38 | 0.00 | NA   | NA    | 0.00 | NA | NA |
|               | Arhab                   | 2302  | 2.92  | 0.83  | 7.15  | 2.92  | 0.83  | 7.15  | 0.00 | NA   | NA    | 0.00 | NA | NA |
|               | Attyal                  | 2313  | 7.92  | 3.06  | 16.15 | 7.92  | 3.06  | 16.15 | 0.00 | NA   | NA    | 0.00 | NA | NA |
|               | Bani Dhabyan            | 2314  | 2.86  | 0.29  | 10.57 | 2.86  | 0.29  | 10.57 | 0.00 | NA   | NA    | 0.00 | NA | NA |
|               | Bani Hushaysh           | 2304  | 8.75  | 3.54  | 17.35 | 8.75  | 3.54  | 17.35 | 0.00 | NA   | NA    | 0.00 | NA | NA |
|               | Bani Matar              | 2307  | 16.67 | 11.12 | 23.56 | 16.25 | 10.35 | 23.77 | 0.42 | 0.00 | 2.99  | 0.00 | NA | NA |
|               | Bilad Ar Rus            | 2306  | 7.08  | 1.73  | 18.15 | 7.08  | 1.73  | 18.15 | 0.42 | 0.00 | 2.99  | 0.00 | NA | NA |
|               | Hamdan                  | 2301  | 5.00  | 0.70  | 16.15 | 5.00  | 0.70  | 16.15 | 0.00 | NA   | NA    | 0.00 | NA | NA |
|               | Jihanah                 | 2316  | 11.67 | 4.57  | 23.23 | 11.67 | 4.57  | 23.23 | 0.00 | NA   | NA    | 0.00 | NA | NA |
| Khwan         | 2312                    | 7.50  | 3.96  | 12.68 | 7.50  | 3.96  | 12.68 | 0.00  | NA   | NA   | 0.00  | NA   | NA |    |

|                |                  |       |       |       |       |       |       |       |      |       |       |      |      |      |
|----------------|------------------|-------|-------|-------|-------|-------|-------|-------|------|-------|-------|------|------|------|
|                | Manakhah         | 2310  | 5.71  | 3.01  | 9.73  | 5.36  | 2.44  | 10.03 | 0.36 | 0.00  | 2.57  | 0.00 | NA   | NA   |
|                | Nihm             | 2303  | 2.14  | 0.42  | 6.29  | 2.14  | 0.42  | 6.29  | 0.00 | NA    | NA    | 0.00 | NA   | NA   |
|                | Sa'fan           | 2311  | 12.98 | 5.54  | 24.54 | 7.02  | 3.07  | 13.39 | 5.96 | 0.25  | 26.30 | 0.00 | NA   | NA   |
|                | Sanhan           | 2305  | 9.17  | 4.73  | 15.68 | 8.33  | 4.25  | 14.38 | 0.83 | 0.07  | 3.38  | 0.00 | NA   | NA   |
| <b>Shabwah</b> | Ain              | 2106  | 0.00  | NA    | NA    | 0.00  | NA    | NA    | 0.00 | NA    | NA    | 0.00 | NA   | NA   |
|                | Al Talh          | 2102  | 0.00  | NA    | NA    | 0.00  | NA    | NA    | 0.00 | NA    | NA    | 0.00 | NA   | NA   |
|                | Ar Rawdah        | 2115  | 0.00  | NA    | NA    | 0.00  | NA    | NA    | 0.00 | NA    | NA    | 0.00 | NA   | NA   |
|                | Arma             | 2104  | 0.00  | NA    | NA    | 0.00  | NA    | NA    | 0.00 | NA    | NA    | 0.00 | NA   | NA   |
|                | As Said          | 2112  | 0.00  | NA    | NA    | 0.00  | NA    | NA    | 0.00 | NA    | NA    | 0.00 | NA   | NA   |
|                | Ataq             | 2113  | 0.00  | NA    | NA    | 0.00  | NA    | NA    | 0.00 | NA    | NA    | 0.00 | NA   | NA   |
|                | Bayhan           | 2107  | 0.00  | NA    | NA    | 0.00  | NA    | NA    | 0.00 | NA    | NA    | 0.00 | NA   | NA   |
|                | Dhar             | 2101  | 0.00  | NA    | NA    | 0.00  | NA    | NA    | 0.00 | NA    | NA    | 0.00 | NA   | NA   |
|                | Habban           | 2114  | 0.00  | NA    | NA    | 0.00  | NA    | NA    | 0.00 | NA    | NA    | 0.00 | NA   | NA   |
|                | Hatib            | 2111  | 0.00  | NA    | NA    | 0.00  | NA    | NA    | 0.00 | NA    | NA    | 0.00 | NA   | NA   |
|                | Jardan           | 2103  | 0.00  | NA    | NA    | 0.00  | NA    | NA    | 0.00 | NA    | NA    | 0.00 | NA   | NA   |
|                | Mayfa'a          | 2116  | 0.00  | NA    | NA    | 0.00  | NA    | NA    | 0.00 | NA    | NA    | 0.00 | NA   | NA   |
|                | Merkhah Al Ulya  | 2108  | 0.00  | NA    | NA    | 0.00  | NA    | NA    | 0.00 | NA    | NA    | 0.00 | NA   | NA   |
|                | Merkhah As Sufla | 2109  | 0.00  | NA    | NA    | 0.00  | NA    | NA    | 0.00 | NA    | NA    | 0.00 | NA   | NA   |
| <b>Ta'izz</b>  | Nisab            | 2110  | 0.00  | NA    | NA    | 0.00  | NA    | NA    | 0.00 | NA    | NA    | 0.00 | NA   | NA   |
|                | Rudum            | 2117  | 0.00  | NA    | NA    | 0.00  | NA    | NA    | 0.00 | NA    | NA    | 0.00 | NA   | NA   |
|                | Usaylan          | 2105  | 0.00  | NA    | NA    | 0.00  | NA    | NA    | 0.00 | NA    | NA    | 0.00 | NA   | NA   |
|                | Al Mukha         | 1506  | 21.91 | 9.59  | 39.43 | 19.92 | 8.20  | 37.26 | 1.99 | 0.55  | 5.00  | 0.00 | NA   | NA   |
|                | Al Ma'afer       | 1521  | 11.07 | 5.14  | 20.09 | 11.07 | 5.14  | 20.09 | 0.40 | 0.00  | 2.85  | 0.00 | NA   | NA   |
|                | Al Mawasit       | 1522  | 38.93 | 24.69 | 54.70 | 38.93 | 24.69 | 54.70 | 0.00 | NA    | NA    | 0.00 | NA   | NA   |
|                | Al Misrakh       | 1512  | 9.88  | 4.14  | 19.11 | 9.09  | 3.37  | 18.86 | 0.79 | 0.07  | 3.11  | 0.40 | 0.00 | 2.72 |
|                | Al Mudhaffar     | 1518  | 20.71 | 12.62 | 30.98 | 18.57 | 11.15 | 28.16 | 2.14 | 0.42  | 6.29  | 0.00 | NA   | NA   |
| Al Qahirah     | 1519             | 44.57 | 38.74 | 50.51 | 43.48 | 36.78 | 50.36 | 1.45  | 0.11 | 5.94  | 0.36  | 0.00 | 2.75 |      |
| Al Wazi'iyah   | 1516             | 13.60 | 10.43 | 17.31 | 12.00 | 8.33  | 16.56 | 1.60  | 0.30 | 4.81  | 0.00  | NA   | NA   |      |
| As Silw        | 1514             | 46.54 | 31.08 | 62.50 | 43.46 | 26.73 | 61.36 | 5.38  | 1.63 | 12.65 | 0.00  | NA   | NA   |      |

|                    |      |             |          |          |             |          |          |             |          |          |             |          |          |
|--------------------|------|-------------|----------|----------|-------------|----------|----------|-------------|----------|----------|-------------|----------|----------|
| Ash Shamayatayn    | 1515 | 28.57       | 22.22    | 35.61    | 28.57       | 22.22    | 35.61    | 1.59        | 0.25     | 5.13     | 0.00        | NA       | NA       |
| At Ta'iziyah       | 1502 | 22.66       | 11.16    | 38.24    | 22.27       | 10.73    | 38.08    | 0.78        | 0.10     | 2.74     | 0.00        | NA       | NA       |
| Dhubab             | 1507 | 7.60        | 2.93     | 15.54    | 7.20        | 3.07     | 13.94    | 0.40        | 0.00     | 2.71     | 0.40        | 0.00     | 2.85     |
| Dimnat Khadir      | 1513 | 40.38       | 28.75    | 52.87    | 40.38       | 28.75    | 52.87    | 0.38        | 0.00     | 2.76     | 0.00        | NA       | NA       |
| Hayfan             | 1517 | 52.72       | 39.33    | 65.83    | 52.72       | 39.33    | 65.83    | 1.26        | 0.08     | 5.52     | 0.42        | 0.00     | 2.94     |
| Jabal Habashy      | 1509 | 13.60       | 8.81     | 19.72    | 12.80       | 8.04     | 19.01    | 0.80        | 0.06     | 3.30     | 0.00        | NA       | NA       |
| Maqbanah           | 1505 | 22.71       | 17.36    | 28.81    | 21.91       | 16.02    | 28.78    | 1.99        | 0.54     | 5.05     | 0.00        | NA       | NA       |
| Mashra'a Wa Hadnan | 1510 | 14.34       | 9.89     | 19.84    | 12.35       | 8.39     | 17.32    | 1.99        | 0.25     | 6.95     | 0.00        | NA       | NA       |
| Mawiyah            | 1501 | 18.40       | 9.97     | 29.79    | 17.20       | 8.77     | 28.97    | 2.00        | 0.52     | 5.19     | 0.00        | NA       | NA       |
| Mawza              | 1508 | 20.16       | 13.02    | 29.02    | 19.76       | 12.74    | 28.50    | 0.40        | 0.00     | 2.81     | 0.00        | NA       | NA       |
| Sabir Al Mawadim   | 1511 | 23.69       | 15.84    | 33.13    | 21.69       | 14.45    | 30.48    | 3.61        | 0.93     | 9.28     | 0.00        | NA       | NA       |
| Salh               | 1520 | 35.86       | 26.73    | 45.80    | 34.66       | 25.47    | 44.78    | 5.58        | 1.93     | 12.21    | 0.00        | NA       | NA       |
| Sama               | 1523 | 18.40       | 6.56     | 37.08    | 18.40       | 6.56     | 37.08    | 0.00        | NA       | NA       | 0.00        | NA       | NA       |
| Shara'b Ar Rawnah  | 1504 | 20.78       | 13.28    | 30.10    | 18.43       | 11.15    | 27.81    | 1.96        | 0.51     | 5.08     | 0.78        | 0.07     | 3.18     |
| Shara'b As Salam   | 1503 | 19.60       | 13.34    | 27.20    | 16.80       | 10.64    | 24.64    | 3.60        | 1.53     | 7.06     | 0.00        | NA       | NA       |
| <b>Grand Total</b> |      | <b>8.76</b> | <b>-</b> | <b>-</b> | <b>7.63</b> | <b>-</b> | <b>-</b> | <b>1.51</b> | <b>-</b> | <b>-</b> | <b>0.14</b> | <b>-</b> | <b>-</b> |

<sup>a</sup>95% Confidence Interval (CI), calculated by district taking into account clustering at school-level.

Table of the prevalence of anaemia by district in Yemen (2014)

| Governorate | District           | District code | Average Prevalence of Anaemia (%) <sup>a</sup> |          |          |                                |        |
|-------------|--------------------|---------------|--|----------|----------|--------------------------------|--------|
|             |                    |               | Any Anaemia <sup>b</sup>                       |          |          | At least Moderate <sup>c</sup> | Severe |
|             |                    |               | %  | Lower CI | Upper CI |                                |        |
| `Adan       | Al Buraiqeh        | 2404          | 41.47  | 34.75    | 48.44    | 21.71                          | 0.39   |
|             | Al Mansura         | 2403          | 43.92  | 32.98    | 55.32    | 20.00                          | 0.00   |
|             | Al Mualla          | 2406          | 41.92  | 27.88    | 56.98    | 23.23                          | 0.00   |
|             | Ash Shaikh Outhman | 2402          | 38.00  | 28.32    | 48.43    | 21.20                          | 0.00   |
|             | Attawahi           | 2405          | 43.29  | 33.97    | 52.98    | 20.78                          | 0.00   |
|             | Craiter            | 2407          | 49.40  | 30.90    | 68.02    | 25.70                          | 0.40   |
|             | Dar Sad            | 2401          | 47.91  | 41.09    | 54.79    | 23.19                          | 0.38   |
|             | Khur Maksar        | 2408          | 45.64  | 31.82    | 59.97    | 20.51                          | 0.51   |
| Abyan       | Al Mahfad          | 1201          | 26.25  | 15.56    | 39.47    | 9.17                           | 0.00   |
|             | Ahwar              | 1209          | 44.17  | 36.98    | 51.54    | 17.50                          | 0.83   |
|             | Al Wade'a          | 1208          | 17.92  | 13.66    | 22.84    | 5.00                           | 0.00   |
|             | Jayshan            | 1203          | 45.83  | 35.11    | 56.84    | 20.83                          | 0.00   |
|             | Khanfir            | 1211          | 37.86  | 27.71    | 48.85    | 12.86                          | 0.71   |
|             | Lawdar             | 1204          | 15.00  | 5.89     | 29.38    | 3.33                           | 0.42   |
|             | Mudiyah            | 1202          | 18.75  | 9.62     | 31.32    | 5.00                           | 0.00   |
|             | Rasad              | 1206          | 29.58  | 13.69    | 50.18    | 12.92                          | 0.00   |
|             | Sarar              | 1207          | 29.05  | 11.94    | 52.04    | 10.95                          | 0.00   |
|             | Sibah              | 1205          | 24.58  | 14.39    | 37.39    | 6.25                           | 0.00   |
|             | Zingibar           | 1210          | 40.56  | 31.06    | 50.62    | 22.09                          | 0.40   |
| Al Bayda'   | Al A'rsh           | 1416          | 11.74  | 5.07     | 22.16    | 6.10                           | 0.00   |
|             | Al Bayda           | 1410          | 20.00  | 10.81    | 32.28    | 9.02                           | 0.39   |
|             | Al Bayda City      | 1409          | 33.72  | 20.79    | 48.71    | 18.22                          | 0.00   |
|             | Al Malagim         | 1420          | 3.33   | 0.61     | 9.94     | 0.42                           | 0.00   |
|             | Al Quraishyah      | 1414          | 5.83   | 1.89     | 13.22    | 1.67                           | 0.00   |

|              |                |      |       |       |       |       |      |
|--------------|----------------|------|-------|-------|-------|-------|------|
|              | Ar Ryashyyah   | 1418 | 19.58 | 11.35 | 30.32 | 9.58  | 0.00 |
|              | As Sawadiyah   | 1411 | 2.08  | 0.23  | 7.56  | 0.42  | 0.00 |
|              | As Sawma'ah    | 1404 | 23.48 | 14.77 | 34.22 | 8.50  | 0.00 |
|              | Ash Sharyah    | 1419 | 5.42  | 2.61  | 9.78  | 2.92  | 0.00 |
|              | At Taffah      | 1407 | 55.17 | 46.81 | 63.33 | 31.47 | 0.00 |
|              | Az Zahir       | 1405 | 52.59 | 39.99 | 64.95 | 28.69 | 0.00 |
|              | Dhi Na'im      | 1406 | 44.44 | 32.13 | 57.28 | 19.44 | 0.00 |
|              | Maswarah       | 1403 | 65.45 | 58.74 | 71.73 | 38.22 | 2.09 |
|              | Mukayras       | 1408 | 55.56 | 42.33 | 68.23 | 28.57 | 0.00 |
|              | Na'man         | 1401 | 64.29 | 55.91 | 72.07 | 41.07 | 0.00 |
|              | Nati'          | 1402 | 71.57 | 53.28 | 85.82 | 47.21 | 0.00 |
|              | Rada'          | 1413 | 15.83 | 7.70  | 27.53 | 7.50  | 0.42 |
|              | Radman Al Awad | 1412 | 0.83  | 0.07  | 3.38  | 0.42  | 0.00 |
|              | Sabah          | 1417 | 15.00 | 5.89  | 29.38 | 8.33  | 0.83 |
| Al Dali'     | Ad Dhale'e     | 3006 | 16.95 | 7.77  | 30.35 | 8.05  | 0.00 |
|              | Al Azariq      | 3008 | 34.04 | 12.68 | 61.61 | 19.15 | 1.70 |
|              | Al Hussha      | 3009 | 20.40 | 12.93 | 29.73 | 8.80  | 0.00 |
|              | Al Hussein     | 3005 | 9.32  | 4.70  | 16.16 | 0.85  | 0.42 |
|              | Ash Shu'ayb    | 3004 | 15.57 | 6.11  | 30.43 | 6.97  | 0.82 |
|              | Damt           | 3002 | 17.00 | NA    | NA    | 4.86  | 0.00 |
|              | Jahaf          | 3007 | 12.66 | 6.46  | 21.58 | 2.95  | 0.42 |
|              | Juban          | 3001 | 12.08 | 4.75  | 23.96 | 1.89  | 0.00 |
|              | Qa'atabah      | 3003 | 17.37 | 10.83 | 25.74 | 5.51  | 0.42 |
| Al Hundaydah | Ad Dahi        | 1809 | 56.56 | 46.32 | 66.40 | 26.23 | 0.41 |
|              | Ad Durayhimi   | 1814 | 67.94 | 52.85 | 80.71 | 34.35 | 1.15 |
|              | Al Garrahi     | 1825 | 21.48 | 14.56 | 29.84 | 7.39  | 0.70 |
|              | Al Hajjaylah   | 1811 | 22.18 | 16.07 | 29.31 | 7.66  | 0.40 |
|              | Al Hali        | 1823 | 73.59 | 61.09 | 83.82 | 44.72 | 1.06 |
|              | Al Hawak       | 1821 | 76.95 | 69.39 | 83.42 | 47.87 | 0.35 |

|         |                     |      |       |       |       |       |      |
|---------|---------------------|------|-------|-------|-------|-------|------|
|         | Al Khawkhah         | 1820 | 13.90 | 9.80  | 18.92 | 5.02  | 0.39 |
|         | Al Mansuriyah       | 1816 | 32.10 | 25.08 | 39.78 | 13.17 | 1.23 |
|         | Al Marawi'ah        | 1813 | 55.82 | 45.49 | 65.79 | 26.51 | 1.20 |
|         | Al Mighlaf          | 1808 | 61.29 | 50.13 | 71.65 | 36.69 | 0.81 |
|         | Al Mina             | 1822 | 47.27 | 35.97 | 58.77 | 19.14 | 0.00 |
|         | Al Munirah          | 1805 | 64.78 | 49.25 | 78.31 | 37.25 | 1.62 |
|         | Al Qanawis          | 1806 | 62.90 | 49.43 | 75.05 | 34.68 | 1.21 |
|         | Alluheyah           | 1802 | 53.36 | 36.10 | 70.05 | 28.06 | 1.19 |
|         | As Salif            | 1804 | 82.33 | 73.45 | 89.22 | 52.30 | 0.71 |
|         | As Sukhnah          | 1815 | 36.55 | 27.65 | 46.18 | 15.66 | 2.01 |
|         | At Tuhayat          | 1826 | 49.00 | 40.15 | 57.89 | 24.90 | 1.20 |
|         | Az Zaydiyah         | 1807 | 53.52 | 38.91 | 67.69 | 31.25 | 1.95 |
|         | Az Zuhrah           | 1801 | 53.60 | 38.00 | 68.70 | 29.60 | 0.80 |
|         | Bajil               | 1810 | 46.72 | 28.54 | 65.57 | 22.54 | 0.82 |
|         | Bayt Al Faqiah      | 1817 | 23.79 | 14.46 | 35.41 | 10.48 | 0.40 |
|         | Bura                | 1812 | 24.00 | 14.53 | 35.79 | 11.60 | 1.20 |
|         | Hays                | 1819 | 22.88 | 16.67 | 30.11 | 5.08  | 0.00 |
|         | Jabal Ra's          | 1818 | 25.10 | 14.00 | 39.23 | 9.72  | 1.62 |
|         | Kamaran             | 1803 | 44.18 | 28.93 | 60.27 | 19.68 | 0.40 |
|         | Zabid               | 1824 | 18.95 | 10.04 | 31.06 | 3.63  | 0.81 |
| Al Jawf | Al Ghayl            | 1608 | 17.99 | 10.04 | 28.62 | 10.88 | 7.53 |
|         | Al Hazm             | 1605 | 20.73 | 12.51 | 31.18 | 10.55 | 4.73 |
|         | Al Humaydat         | 1602 | 4.04  | 1.44  | 8.77  | 0.90  | 0.00 |
|         | Al Khalq            | 1609 | 13.19 | 9.34  | 17.90 | 4.95  | 2.75 |
|         | Al Maslub           | 1607 | 10.71 | NA    | NA    | 3.13  | 0.89 |
|         | Al Matammah         | 1603 | 19.34 | 7.18  | 38.08 | 7.08  | 1.42 |
|         | Al Maton            | 1606 | 9.49  | 4.65  | 16.74 | 4.74  | 0.79 |
|         | Az Zahir            | 1604 | 12.20 | 3.78  | 27.17 | 5.91  | 3.54 |
|         | Bart Al Anan        | 1610 | 35.55 | 22.38 | 50.53 | 18.75 | 1.17 |
|         | Khabb wa ash Sha'af | 1601 | 12.77 | 7.53  | 19.82 | 7.66  | 0.36 |

|                  |                   |      |       |       |       |       |      |
|------------------|-------------------|------|-------|-------|-------|-------|------|
|                  | Kharab Al Marashi | 1612 | 50.40 | 30.49 | 70.21 | 26.19 | 0.40 |
|                  | Rajuzah           | 1611 | 11.34 | 7.79  | 15.78 | 3.24  | 2.43 |
| Al Mahrah        | Al Ghaydah        | 2804 | 26.02 | 14.90 | 39.96 | 6.90  | 0.31 |
|                  | Al Masilah        | 2806 | 41.07 | 30.81 | 51.93 | 18.75 | 0.45 |
|                  | Hat               | 2802 | 13.64 | 2.66  | 36.02 | 5.68  | 0.00 |
|                  | Hawf              | 2803 | 28.00 | 15.85 | 43.07 | 10.80 | 0.80 |
|                  | Huswain           | 2809 | 32.43 | 19.24 | 48.04 | 10.81 | 0.45 |
|                  | Man'ar            | 2805 | 24.69 | 19.54 | 30.44 | 13.58 | 0.00 |
|                  | Qishn             | 2808 | 29.39 | 18.76 | 41.96 | 9.54  | 0.00 |
|                  | Sayhut            | 2807 | 26.61 | 14.78 | 41.53 | 8.87  | 0.00 |
|                  | Shahan            | 2801 | 17.95 | 0.71  | 63.40 | 9.40  | 0.00 |
| Al Mahwit        | Al Khabt          | 2704 | 96.40 | 91.32 | 98.95 | 64.00 | 0.00 |
|                  | Al Mahwait        | 2709 | 91.60 | 79.44 | 97.77 | 48.00 | 0.40 |
|                  | Al Mahwait City   | 2708 | 85.00 | 77.07 | 91.01 | 39.29 | 0.71 |
|                  | Ar Rujum          | 2703 | 95.36 | 89.84 | 98.38 | 52.86 | 0.00 |
|                  | At Tawilah        | 2702 | 92.46 | 79.00 | 98.52 | 49.21 | 0.00 |
|                  | Bani Sa'd         | 2707 | 95.60 | 93.22 | 97.33 | 57.60 | 0.80 |
|                  | Hufash            | 2706 | 90.80 | 83.66 | 95.53 | 40.80 | 0.00 |
|                  | Milhan            | 2705 | 94.80 | 84.26 | 99.13 | 62.40 | 0.40 |
|                  | Shibam Kawkaban   | 2701 | 94.00 | 87.22 | 97.82 | 44.00 | 0.00 |
| Amanat Al Asimah | Al Wahdah         | 1306 | 13.26 | 7.32  | 21.49 | 5.02  | 0.00 |
|                  | As Sabain         | 1305 | 8.40  | 3.52  | 16.34 | 2.40  | 0.40 |
|                  | Assafi'yah        | 1304 | 9.60  | 3.16  | 21.11 | 3.20  | 0.00 |
|                  | At Tahrir         | 1307 | 15.38 | 5.29  | 32.06 | 9.05  | 0.00 |
|                  | Ath'thaorah       | 1309 | 7.86  | 4.35  | 12.86 | 4.64  | 0.36 |
|                  | Az'zal            | 1303 | 8.80  | 4.17  | 15.90 | 4.80  | 0.00 |
|                  | Bani Al Harith    | 1310 | 8.21  | 3.35  | 16.23 | 2.86  | 0.36 |
|                  | Ma'ain            | 1308 | 14.40 | 7.70  | 23.73 | 4.40  | 0.40 |
|                  | Old City          | 1301 | 8.21  | 4.04  | 14.51 | 2.50  | 0.00 |



|          |                  |       |       |       |       |       |      |
|----------|------------------|-------|-------|-------|-------|-------|------|
|          | Shu'aub          | 1302  | 15.36 | 9.54  | 22.88 | 7.14  | 0.36 |
| Amran    | Al Ashah         | 2903  | 46.25 | 28.01 | 65.25 | 28.06 | 0.00 |
|          | Al Madan         | 2906  | 38.08 | 25.04 | 52.50 | 16.92 | 0.00 |
|          | Al Qafilah       | 2904  | 50.58 | 32.62 | 68.43 | 32.68 | 0.39 |
|          | Amran            | 2915  | 11.55 | 7.67  | 16.50 | 3.97  | 0.36 |
|          | As Sawd          | 2914  | 27.46 | 10.54 | 51.03 | 12.30 | 0.00 |
|          | As Sudah         | 2913  | 15.77 | 11.58 | 20.74 | 5.39  | 0.41 |
|          | Bani Suraim      | 2920  | 10.61 | 5.23  | 18.61 | 4.90  | 0.41 |
|          | Dhi Bin          | 2909  | 22.54 | 12.79 | 35.11 | 9.84  | 0.00 |
|          | Habur Zulaymah   | 2908  | 20.73 | 9.96  | 35.71 | 8.13  | 0.41 |
|          | Harf Sufyan      | 2901  | 21.40 | 11.43 | 34.65 | 5.24  | 0.44 |
|          | Huth             | 2902  | 22.75 | 14.00 | 33.65 | 13.73 | 0.00 |
|          | Iyal Surayh      | 2918  | 10.70 | 4.25  | 21.24 | 3.70  | 0.00 |
|          | Jabal Iyal Yazid | 2912  | 27.94 | 8.30  | 56.86 | 16.60 | 0.00 |
|          | Khamir           | 2919  | 17.75 | 6.52  | 35.41 | 7.36  | 0.00 |
|          | Kharif           | 2910  | 17.46 | 8.98  | 29.23 | 7.14  | 0.00 |
|          | Maswar           | 2916  | 10.11 | 6.86  | 14.23 | 3.97  | 0.00 |
|          | Raydah           | 2911  | 10.61 | 6.51  | 16.07 | 3.27  | 1.22 |
| Shaharah | 2905             | 38.69 | 17.11 | 64.12 | 19.34 | 0.73  |      |
| Suwayr   | 2907             | 35.80 | 23.05 | 50.22 | 18.93 | 2.47  |      |
| Thula    | 2917             | 10.40 | 6.10  | 16.26 | 2.80  | 0.00  |      |
| Dhamar   | Al Hada          | 2001  | 41.49 | 16.50 | 70.22 | 31.54 | 1.24 |
|          | Al Manar         | 2012  | 45.45 | 26.67 | 65.24 | 29.64 | 1.98 |
|          | Anss             | 2010  | 48.32 | 22.08 | 75.27 | 33.19 | 0.42 |
|          | Dawran Aness     | 2011  | 28.87 | 13.58 | 48.74 | 12.13 | 0.00 |
|          | Dhamar City      | 2008  | 41.64 | 29.69 | 54.35 | 22.42 | 0.36 |
|          | Jabal Ash sharq  | 2003  | 31.30 | 18.73 | 46.26 | 9.76  | 0.00 |
|          | Jahrn            | 2002  | 44.95 | 25.59 | 65.50 | 27.53 | 0.00 |
|          | Maghirib Ans     | 2004  | 34.58 | 19.90 | 51.78 | 20.42 | 0.42 |

|           |                         |       |       |       |       |       |      |
|-----------|-------------------------|-------|-------|-------|-------|-------|------|
|           | Mayfa'at Anss           | 2009  | 59.00 | NA    | NA    | 42.26 | 3.35 |
|           | Utmah                   | 2005  | 16.33 | 7.75  | 28.74 | 5.71  | 0.00 |
|           | Wusab Al Ali            | 2006  | 44.58 | 33.40 | 56.18 | 20.00 | 0.00 |
|           | Wusab As Safil          | 2007  | 44.17 | 28.82 | 60.38 | 22.50 | 1.25 |
| Hadramawt | Ad Dis                  | 1914  | 49.24 | 31.56 | 67.06 | 23.66 | 0.76 |
|           | Adh Dhli'a'ah           | 1922  | 60.74 | 30.63 | 85.79 | 45.87 | 0.00 |
|           | Al Abr                  | 1906  | 13.16 | 5.86  | 24.29 | 4.61  | 0.00 |
|           | Al Mukalla              | 1930  | 63.82 | 32.11 | 88.51 | 46.34 | 0.41 |
|           | Al Mukalla City         | 1929  | 45.78 | 26.64 | 65.88 | 32.13 | 0.00 |
|           | Al Qaf                  | 1903  | 0.00  | NA    | NA    | 0.00  | 0.00 |
|           | Al Qatn                 | 1907  | 29.75 | 17.51 | 44.56 | 13.22 | 0.00 |
|           | Amd                     | 1921  | 46.43 | 30.15 | 63.28 | 35.71 | 0.00 |
|           | Ar Raydah Wa Qusayar    | 1913  | 29.06 | 17.84 | 42.52 | 13.58 | 0.38 |
|           | As Sawm                 | 1912  | 27.82 | 15.55 | 43.13 | 12.50 | 0.00 |
|           | Ash Shihr               | 1915  | 55.87 | 34.45 | 75.80 | 28.74 | 0.00 |
|           | Brom Mayfa              | 1925  | 70.04 | 43.43 | 89.37 | 49.80 | 0.00 |
|           | Daw'an                  | 1918  | 48.63 | 25.65 | 72.04 | 32.94 | 0.39 |
|           | Ghayl Ba Wazir          | 1917  | 43.39 | 20.47 | 68.60 | 24.79 | 0.00 |
|           | Ghayl Bin Yamin         | 1916  | 51.35 | 25.65 | 76.54 | 28.57 | 0.00 |
|           | Hagr As Sai'ar          | 1905  | 14.06 | 0.34  | 57.56 | 6.25  | 0.00 |
|           | Hajr                    | 1924  | 53.15 | 30.07 | 75.28 | 33.46 | 0.00 |
|           | Hidaybu                 | 1926  | 26.07 | 17.96 | 35.58 | 5.84  | 0.00 |
|           | Huraidhah               | 1928  | 56.25 | 31.34 | 79.04 | 33.33 | 0.42 |
|           | Qulensya Wa Abd Al Kuri | 1927  | 33.82 | NA    | NA    | 17.39 | 0.00 |
|           | Rakhyah                 | 1920  | 25.00 | 13.13 | 40.45 | 12.93 | 0.00 |
|           | Rumah                   | 1901  | 19.17 | 5.39  | 42.39 | 10.00 | 0.00 |
|           | Sah                     | 1909  | 28.46 | 15.58 | 44.53 | 10.16 | 0.00 |
| Sayun     | 1910                    | 35.60 | 22.23 | 50.85 | 12.80 | 0.00  |      |
| Shibam    | 1908                    | 34.43 | 22.79 | 47.61 | 15.16 | 0.41  |      |
| Tarim     | 1911                    | 20.82 | 11.19 | 33.64 | 5.71  | 0.41  |      |

|         |                     |       |       |       |        |       |      |
|---------|---------------------|-------|-------|-------|--------|-------|------|
|         | Thamud              | 1902  | 20.90 | 4.24  | 50.82  | 10.45 | 0.75 |
|         | Wadi Al Ayn         | 1919  | 50.56 | 28.09 | 72.87  | 37.45 | 0.37 |
|         | Yabuth              | 1923  | 62.30 | 34.79 | 84.97  | 45.24 | 0.00 |
|         | Zamakh wa Manwakh   | 1904  | 14.81 | 0.00  | 100.00 | 7.41  | 0.00 |
| Hajjah  | Abs                 | 1704  | 36.40 | 26.91 | 46.74  | 14.00 | 0.80 |
|         | Aflah Al Yaman      | 1714  | 50.99 | 41.99 | 59.94  | 27.67 | 0.79 |
|         | Aflah Ash Shawm     | 1710  | 48.41 | 42.96 | 53.89  | 27.38 | 0.40 |
|         | Al Jamimah          | 1708  | 31.87 | 20.66 | 44.86  | 14.34 | 0.00 |
|         | Al Maghrabah        | 1717  | 51.57 | 30.13 | 72.60  | 27.95 | 0.00 |
|         | Al Mahabishah       | 1715  | 33.33 | 10.12 | 64.74  | 14.29 | 0.00 |
|         | Al Miftah           | 1716  | 31.08 | NA    | NA     | 14.74 | 0.80 |
|         | Ash Shaghadirah     | 1725  | 90.80 | 83.61 | 95.55  | 49.60 | 0.40 |
|         | Ash Shahil          | 1721  | 22.36 | 14.47 | 32.02  | 10.98 | 0.81 |
|         | Aslem               | 1712  | 44.40 | 34.13 | 55.04  | 18.00 | 0.40 |
|         | Bakil Al Mir        | 1701  | 36.55 | 21.46 | 53.86  | 16.81 | 1.68 |
|         | Bani Al Awam        | 1727  | 94.40 | 88.98 | 97.65  | 48.00 | 0.00 |
|         | Bani Qa'is          | 1724  | 98.80 | 94.74 | 99.93  | 72.00 | 0.80 |
|         | Hajjah              | 1729  | 29.39 | 14.08 | 49.08  | 9.32  | 0.72 |
|         | Hajjah City         | 1728  | 23.35 | 16.08 | 31.98  | 10.12 | 0.39 |
|         | Harad               | 1702  | 39.66 | 28.04 | 52.21  | 19.66 | 0.68 |
|         | Hayran              | 1705  | 36.95 | 27.07 | 47.70  | 14.06 | 0.40 |
|         | Khayran Al Muharraq | 1711  | 36.19 | 26.02 | 47.35  | 16.34 | 0.78 |
|         | Ku'aydinah          | 1722  | 26.91 | 16.23 | 39.99  | 9.24  | 0.00 |
|         | Kuhlan Affar        | 1718  | 35.97 | 16.79 | 59.12  | 17.79 | 0.40 |
|         | Kuhlan Ash Sharaf   | 1709  | 40.24 | 28.24 | 53.16  | 21.51 | 1.20 |
|         | Kushar              | 1707  | 31.35 | 20.24 | 44.28  | 13.49 | 1.19 |
|         | Mabyan              | 1720  | 31.56 | 20.94 | 43.81  | 13.93 | 0.82 |
|         | Midi                | 1703  | 41.43 | 29.33 | 54.34  | 16.73 | 1.99 |
| Mustaba | 1706                | 39.04 | 26.39 | 52.88 | 15.54  | 1.20  |      |
| Najrah  | 1726                | 87.60 | 73.48 | 95.82 | 49.60  | 0.80  |      |

|       |                         |      |       |       |       |       |      |
|-------|-------------------------|------|-------|-------|-------|-------|------|
|       | Qafil Shamer            | 1713 | 46.30 | 40.67 | 52.00 | 20.62 | 0.00 |
|       | Qarah                   | 1731 | 30.83 | 21.32 | 41.70 | 10.28 | 0.40 |
|       | Sharas                  | 1719 | 38.96 | 24.69 | 54.75 | 17.67 | 0.00 |
|       | Wadhrah                 | 1723 | 19.20 | 10.76 | 30.39 | 6.80  | 0.00 |
|       | Washhah                 | 1730 | 31.52 | 23.02 | 41.03 | 8.56  | 1.56 |
| Ibb   | Al Dhihar               | 1119 | 12.30 | 4.46  | 25.40 | 5.56  | 0.00 |
|       | Al Makhadir             | 1107 | 32.93 | 23.18 | 43.88 | 12.60 | 0.41 |
|       | Al Mashannah            | 1118 | 17.69 | 10.48 | 27.10 | 4.08  | 0.00 |
|       | Al Qafr                 | 1101 | 37.15 | 26.55 | 48.75 | 17.00 | 0.00 |
|       | Al Udayn                | 1111 | 22.80 | 13.52 | 34.54 | 8.40  | 0.00 |
|       | An Nadirah              | 1104 | 18.93 | 13.55 | 25.34 | 6.17  | 0.00 |
|       | Ar Radmah               | 1103 | 17.28 | 8.82  | 29.09 | 8.23  | 0.41 |
|       | As Sabrah               | 1114 | 16.80 | 11.01 | 24.04 | 6.00  | 0.00 |
|       | As Saddah               | 1106 | 16.67 | 10.28 | 24.91 | 5.69  | 0.00 |
|       | As Sayyani              | 1115 | 24.80 | 11.03 | 43.73 | 9.60  | 0.00 |
|       | Ash Sha'ir              | 1105 | 34.43 | 20.82 | 50.19 | 18.03 | 2.05 |
|       | Ba'dan                  | 1113 | 23.48 | 14.89 | 34.04 | 5.68  | 0.00 |
|       | Dhi As Sufal            | 1116 | 15.60 | 8.72  | 24.94 | 7.20  | 0.00 |
|       | Far Al Udayn            | 1110 | 40.00 | 26.66 | 54.52 | 18.40 | 0.00 |
|       | Hazm Al Udayn           | 1109 | 29.58 | 17.03 | 44.89 | 12.08 | 0.00 |
|       | Hubaysh                 | 1108 | 27.76 | 15.24 | 43.46 | 10.65 | 0.00 |
|       | Ibb                     | 1120 | 22.27 | 17.58 | 27.53 | 5.08  | 0.00 |
|       | Jiblah                  | 1112 | 28.34 | 20.61 | 37.13 | 13.77 | 0.81 |
|       | Mudhaykhirah            | 1117 | 18.00 | 9.15  | 30.30 | 4.00  | 0.00 |
|       | Yarim                   | 1102 | 20.80 | 14.71 | 28.04 | 8.00  | 0.40 |
| Lahij | Al Hawtah               | 2514 | 28.63 | 16.37 | 43.72 | 12.94 | 0.00 |
|       | Al Had                  | 2501 | 20.78 | 8.69  | 38.43 | 8.63  | 0.00 |
|       | Al Madaribah Wa Al Arah | 2513 | 38.10 | 20.92 | 57.77 | 17.06 | 0.40 |
|       | Al Maflahy              | 2503 | 11.20 | 6.33  | 17.94 | 4.00  | 0.00 |

|        |                   |      |       |       |       |       |      |
|--------|-------------------|------|-------|-------|-------|-------|------|
|        | Al Maqatirah      | 2512 | 22.83 | 12.07 | 37.04 | 5.51  | 0.00 |
|        | Al Milah          | 2508 | 42.52 | 31.97 | 53.59 | 22.83 | 0.39 |
|        | Al Musaymir       | 2509 | 40.78 | 26.83 | 55.91 | 15.29 | 0.39 |
|        | Al Qabbaytah      | 2510 | 41.50 | 31.09 | 52.50 | 16.60 | 0.00 |
|        | Habil Jabr        | 2505 | 27.20 | 18.32 | 37.63 | 7.53  | 0.00 |
|        | Halimayn          | 2506 | 14.58 | 8.48  | 22.77 | 5.00  | 0.42 |
|        | Radfan            | 2507 | 22.04 | 12.37 | 34.60 | 7.35  | 0.00 |
|        | Tuban             | 2515 | 41.18 | 35.68 | 46.84 | 17.25 | 0.00 |
|        | Tur Al Bahah      | 2511 | 43.25 | 27.31 | 60.29 | 16.67 | 0.00 |
|        | Yafa'a            | 2502 | 7.17  | 2.92  | 14.24 | 2.39  | 0.00 |
|        | Yahr              | 2504 | 18.47 | 10.75 | 28.59 | 4.02  | 0.00 |
| Ma'rib | Al Abdiyah        | 2611 | 3.45  | 0.33  | 12.83 | 0.43  | 0.00 |
|        | Al Jubah          | 2607 | 10.68 | 7.02  | 15.39 | 4.27  | 0.00 |
|        | Bidbadah          | 2605 | 5.68  | 2.20  | 11.70 | 1.70  | 1.14 |
|        | Harib             | 2609 | 7.69  | 4.64  | 11.85 | 2.02  | 0.00 |
|        | Harib Al Qaramish | 2604 | 3.32  | 0.50  | 10.65 | 0.00  | 0.00 |
|        | Jabal Murad       | 2614 | 3.94  | 1.22  | 9.21  | 0.99  | 0.00 |
|        | Mahliyah          | 2610 | 5.45  | 1.03  | 15.72 | 1.98  | 0.00 |
|        | Majzar            | 2601 | 12.15 | 6.51  | 20.12 | 2.34  | 0.00 |
|        | Marib             | 2613 | 11.56 | 9.39  | 14.02 | 4.89  | 0.44 |
|        | Marib City        | 2612 | 15.00 | 10.00 | 21.25 | 4.29  | 0.00 |
|        | Medghal           | 2603 | 13.16 | 5.25  | 25.77 | 5.26  | 1.32 |
|        | Raghwan           | 2602 | 4.05  | 0.66  | 12.51 | 0.58  | 0.00 |
|        | Rahabah           | 2608 | 8.41  | 3.10  | 17.57 | 0.93  | 0.00 |
| Sirwah | 2606              | 6.14 | 2.90  | 11.19 | 2.19  | 0.00  |      |
| Raymah | Al Jabin          | 3102 | 8.03  | 4.43  | 13.18 | 1.61  | 0.00 |
|        | Al Jafariyah      | 3105 | 20.93 | 10.92 | 34.39 | 9.69  | 0.39 |
|        | As Salafiyah      | 3103 | 18.15 | 12.28 | 25.34 | 4.84  | 0.40 |
|        | Bilad At Ta'am    | 3101 | 14.57 | 7.95  | 23.71 | 4.86  | 0.40 |

|        |                         |      |       |       |       |       |      |
|--------|-------------------------|------|-------|-------|-------|-------|------|
|        | Kusmah                  | 3104 | 8.00  | 4.37  | 13.21 | 2.00  | 0.00 |
|        | Mazhar                  | 3106 | 10.70 | 5.01  | 19.34 | 1.65  | 0.00 |
| Sa`dah | Al Dhaheer              | 2207 | 43.60 | 31.89 | 55.85 | 18.40 | 0.40 |
|        | Al Hashwah              | 2213 | 3.20  | 1.49  | 5.94  | 0.80  | 0.00 |
|        | As Safra                | 2212 | 5.60  | 1.58  | 13.60 | 1.20  | 0.00 |
|        | Baqim                   | 2201 | 6.00  | 3.41  | 9.67  | 1.60  | 0.00 |
|        | Ghamr                   | 2204 | 6.80  | 2.38  | 14.72 | 2.00  | 0.00 |
|        | Haydan                  | 2208 | 3.60  | 1.22  | 8.06  | 0.40  | 0.00 |
|        | Kitaf wa Al Boqe'e      | 2214 | 5.20  | 2.18  | 10.25 | 0.80  | 0.00 |
|        | Majz                    | 2210 | 8.40  | 4.08  | 14.96 | 2.00  | 0.00 |
|        | Monabbih                | 2203 | 18.40 | 6.05  | 38.42 | 7.60  | 0.40 |
|        | Qatabir                 | 2202 | 14.58 | NA    | NA    | 2.92  | 0.00 |
|        | Razih                   | 2205 | 7.50  | NA    | NA    | 1.25  | 0.42 |
|        | Sa'adah                 | 2215 | 6.40  | 3.08  | 11.53 | 0.00  | 0.00 |
|        | Sahar                   | 2211 | 7.20  | 2.08  | 17.09 | 0.80  | 0.00 |
|        | Saqayn                  | 2209 | 4.58  | NA    | NA    | 0.42  | 0.42 |
|        | Shada'a                 | 2206 | 28.96 | 17.79 | 42.36 | 7.72  | 1.16 |
| San`a' | Al Haymah Ad Dakhiliyah | 2308 | 10.60 | 5.02  | 19.04 | 3.53  | 0.00 |
|        | Al Haymah Al Kharijyah  | 2309 | 23.02 | NA    | NA    | 7.55  | 0.00 |
|        | Al Husn                 | 2315 | 13.33 | 4.84  | 27.37 | 5.42  | 0.00 |
|        | Arhab                   | 2302 | 12.08 | 2.09  | 33.72 | 7.08  | 0.83 |
|        | Attyal                  | 2313 | 22.92 | 15.52 | 31.79 | 13.75 | 0.42 |
|        | Bani Dhabyan            | 2314 | 11.49 | NA    | NA    | 3.40  | 0.00 |
|        | Bani Hushaysh           | 2304 | 14.58 | 8.30  | 23.08 | 4.58  | 0.00 |
|        | Bani Matar              | 2307 | 19.58 | 10.96 | 30.98 | 7.92  | 0.00 |
|        | Bilad Ar Rus            | 2306 | 25.42 | 13.68 | 40.51 | 11.25 | 0.00 |
|        | Hamdan                  | 2301 | 17.14 | 7.78  | 30.85 | 8.21  | 0.00 |
|        | Jihanah                 | 2316 | 7.92  | 3.73  | 14.39 | 2.92  | 0.00 |
|        | Khwlan                  | 2312 | 14.17 | 8.78  | 21.18 | 5.83  | 0.00 |

|         |                  |       |       |       |       |       |      |
|---------|------------------|-------|-------|-------|-------|-------|------|
|         | Manakhah         | 2310  | 21.30 | NA    | NA    | 8.66  | 0.72 |
|         | Nihm             | 2303  | 23.13 | NA    | NA    | 13.81 | 0.00 |
|         | Sa'fan           | 2311  | 13.33 | 4.42  | 28.59 | 7.72  | 0.35 |
|         | Sanhan           | 2305  | 5.83  | 1.74  | 13.75 | 1.25  | 0.00 |
| Shabwah | Ain              | 2106  | 33.04 | 10.05 | 64.27 | 23.91 | 7.83 |
|         | Al Talh          | 2102  | 17.79 | 5.59  | 37.99 | 5.14  | 0.00 |
|         | Ar Rawdah        | 2115  | 24.48 | 12.62 | 40.08 | 9.54  | 0.00 |
|         | Arma             | 2104  | 30.09 | 16.18 | 47.32 | 8.41  | 0.44 |
|         | As Said          | 2112  | 7.49  | 1.69  | 19.80 | 2.64  | 0.00 |
|         | Ataq             | 2113  | 20.43 | 9.80  | 35.26 | 6.09  | 0.00 |
|         | Bayhan           | 2107  | 34.62 | 10.03 | 67.45 | 20.09 | 0.85 |
|         | Dhar             | 2101  | 29.41 | 17.91 | 43.22 | 11.34 | 0.00 |
|         | Habban           | 2114  | 24.11 | 16.69 | 32.87 | 9.82  | 0.89 |
|         | Hatib            | 2111  | 20.35 | 9.11  | 36.43 | 9.09  | 0.00 |
|         | Jardan           | 2103  | 28.51 | 17.23 | 42.17 | 10.21 | 0.00 |
|         | Mayfa'a          | 2116  | 30.42 | 15.16 | 49.66 | 13.33 | 0.83 |
|         | Merkhah Al Ulya  | 2108  | 5.46  | 3.19  | 8.65  | 2.52  | 0.42 |
|         | Merkhah As Sufla | 2109  | 18.75 | 7.98  | 34.68 | 3.33  | 0.00 |
|         | Nisab            | 2110  | 41.25 | 35.46 | 47.22 | 23.75 | 0.42 |
|         | Rudum            | 2117  | 34.21 | 20.29 | 50.45 | 13.16 | 0.00 |
| Usaylan | 2105             | 37.42 | 21.09 | 56.15 | 9.68  | 0.00  |      |
| Ta'izz  | Al Mukha         | 1506  | 26.69 | 18.01 | 36.93 | 15.14 | 0.40 |
|         | Al Ma'afer       | 1521  | 22.53 | 13.08 | 34.61 | 8.30  | 0.00 |
|         | Al Mawasit       | 1522  | 21.79 | 13.94 | 31.47 | 10.00 | 0.36 |
|         | Al Misrakh       | 1512  | 19.37 | 12.73 | 27.57 | 6.32  | 0.00 |
|         | Al Mudhaffar     | 1518  | 16.97 | NA    | NA    | 9.03  | 0.00 |
|         | Al Qahirah       | 1519  | 31.52 | 23.25 | 40.75 | 14.49 | 0.00 |
|         | Al Wazi'iyah     | 1516  | 31.20 | 20.60 | 43.47 | 11.20 | 0.40 |
|         | As Silw          | 1514  | 38.85 | 20.62 | 59.68 | 19.62 | 0.00 |

|                    |      |              |          |          |              |             |
|--------------------|------|--------------|----------|----------|--------------|-------------|
| Ash Shamayatayn    | 1515 | 19.05        | 8.38     | 34.58    | 5.56         | 0.00        |
| At Ta'iziyah       | 1502 | 25.00        | 10.35    | 45.55    | 9.77         | 0.00        |
| Dhubab             | 1507 | 30.40        | 17.03    | 46.72    | 12.80        | 0.40        |
| Dimnat Khadir      | 1513 | 50.00        | 42.47    | 57.53    | 25.00        | 1.92        |
| Hayfan             | 1517 | 25.52        | 13.74    | 40.66    | 6.69         | 0.42        |
| Jabal Habashy      | 1509 | 23.60        | 14.81    | 34.42    | 6.80         | 0.00        |
| Maqbanah           | 1505 | 24.70        | 15.13    | 36.53    | 11.55        | 0.40        |
| Mashra'a Wa Hadnan | 1510 | 10.36        | 5.44     | 17.45    | 2.39         | 0.00        |
| Mawiyah            | 1501 | 34.00        | 15.44    | 57.05    | 18.40        | 0.00        |
| Mawza              | 1508 | 22.92        | 13.30    | 35.19    | 8.70         | 0.00        |
| Sabir Al Mawadim   | 1511 | 13.25        | 8.44     | 19.46    | 2.81         | 0.00        |
| Salh               | 1520 | 19.92        | 9.81     | 33.94    | 9.56         | 0.40        |
| Sama               | 1523 | 23.20        | 17.20    | 30.12    | 7.20         | 0.40        |
| Shara'b Ar Rawnah  | 1504 | 27.84        | 12.31    | 48.58    | 11.37        | 0.39        |
| Shara'b As Salam   | 1503 | 14.40        | 10.37    | 19.26    | 5.20         | 0.00        |
| <b>Grand Total</b> |      | <b>30.45</b> | <b>-</b> | <b>-</b> | <b>14.63</b> | <b>0.42</b> |

<sup>a</sup>For mild, moderate and severe anaemia determined using WHO recommended anaemia cut-offs for measured haemoglobin levels (45-47).

<sup>b</sup>Any anaemia prevalence includes all those with mild, moderate and severe anaemia.

<sup>c</sup>At least moderate anaemia prevalence includes those with moderate and severe anaemia only.



### Classification of 332 districts by level of severity of the prevalence of severe anaemia in Yemen

| Category              | Prevalence of Severe Anaemia <sup>1</sup> (%) | Number of districts <sup>2</sup> |
|-----------------------|---|----------------------------------|
| None                  | 0   | 178                              |
| Mild                  | <1  | 115                              |
| Moderate              | 1-5   | 37                               |
| Severe                | ≥5  | 2                                |
| <b>Total affected</b> | -   | <b>154</b>                       |

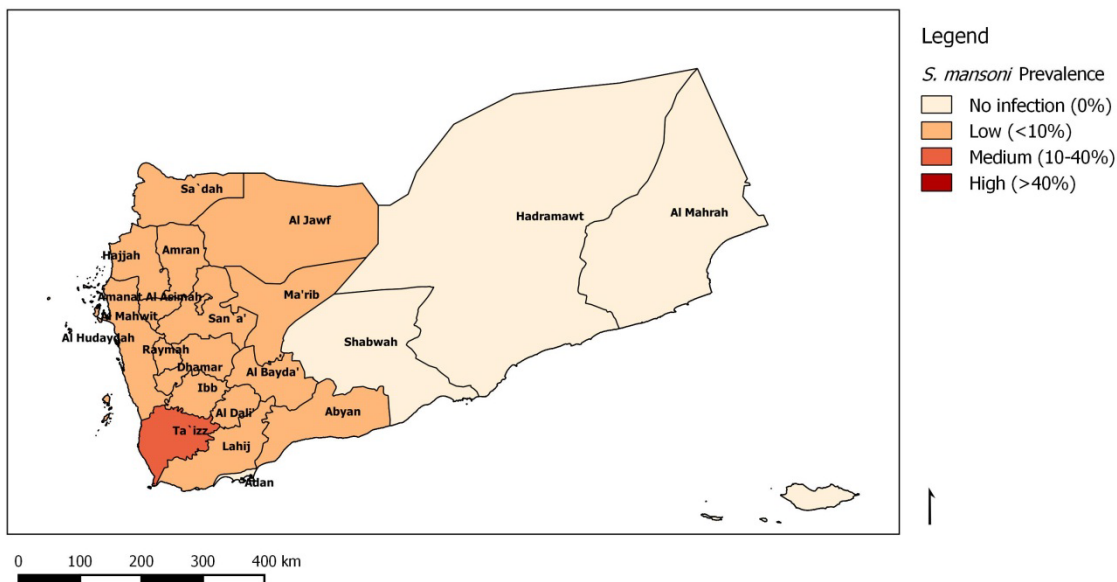
<sup>1</sup>Cut-offs were determined based on the range (0-7.8% by district) of the prevalence of severe anaemia to distinguish between the most and least affected districts in the country

<sup>2</sup>Districts were classified based on prevalence of severe anaemia (haemoglobin concentrations of <80 g/L) in each district

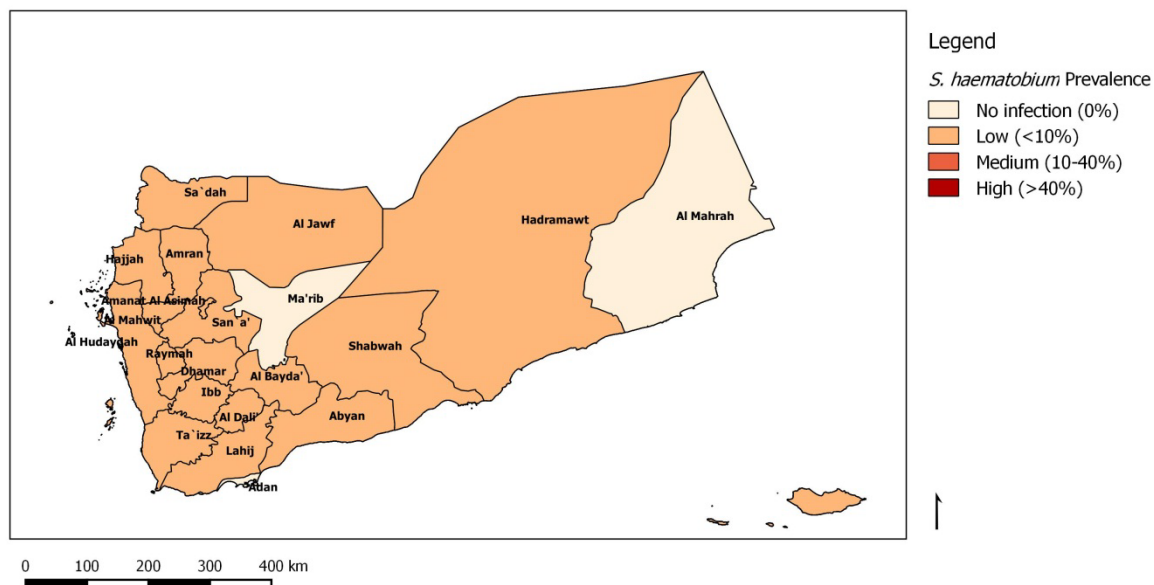
## Appendix 9: Prevalence maps of disease distribution in Yemen

### Schistosomiasis

A)

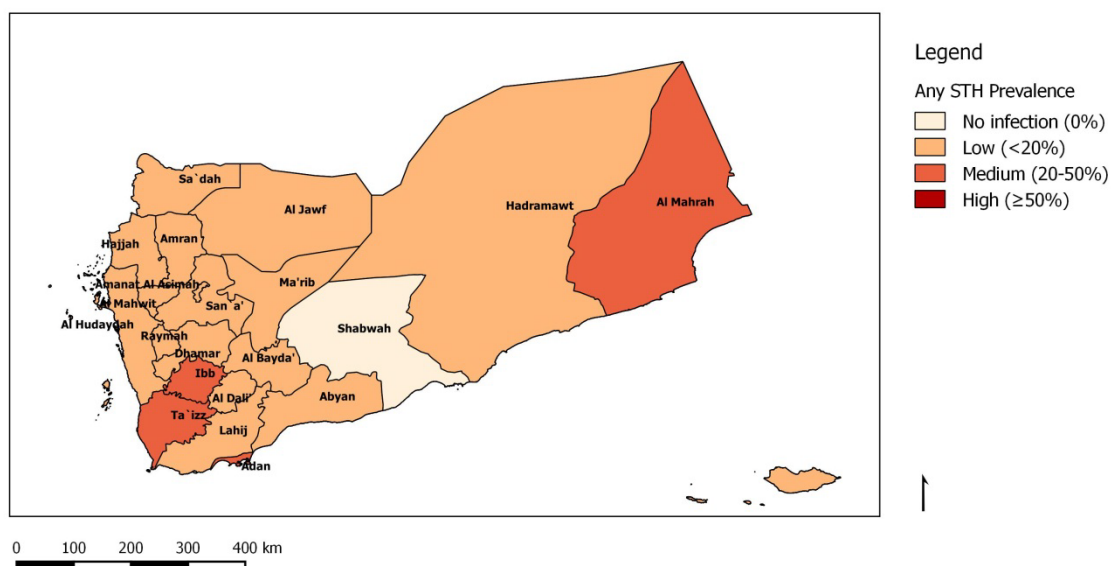


B)



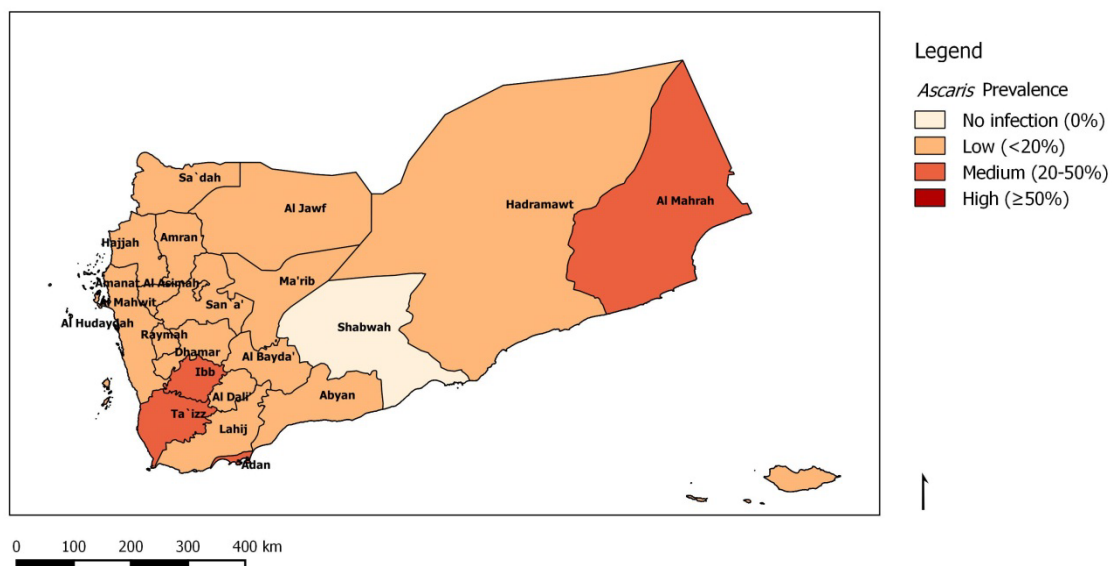
Prevalence maps of A) Intestinal (*S. mansoni*) and B) Urogenital (*S. haematobium*) schistosomiasis infection at the governorate level in Yemen (2014)

## Soil-transmitted helminths



Prevalence map of soil-transmitted helminth infection at the governorate level in Yemen (2014)

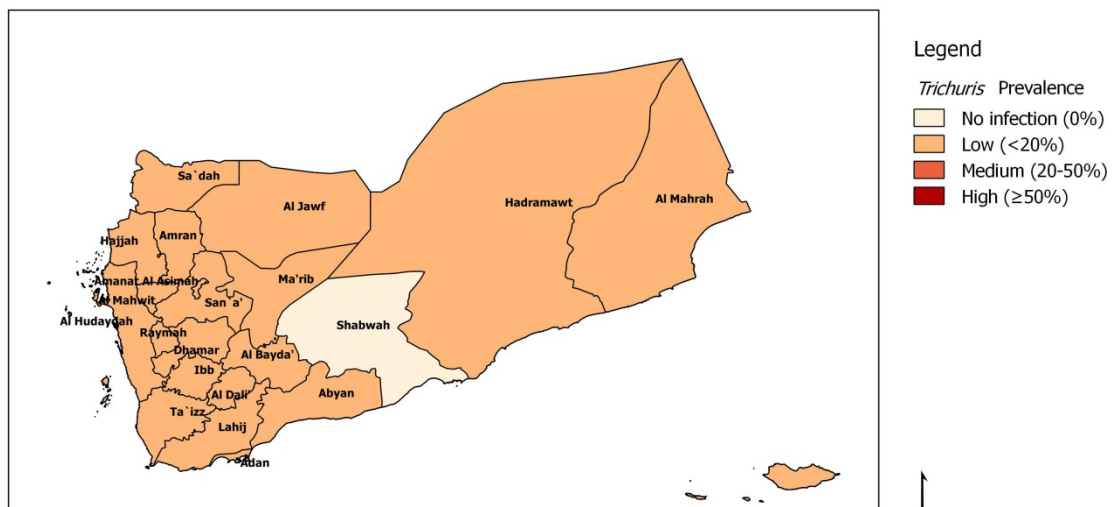
i) Ascaris



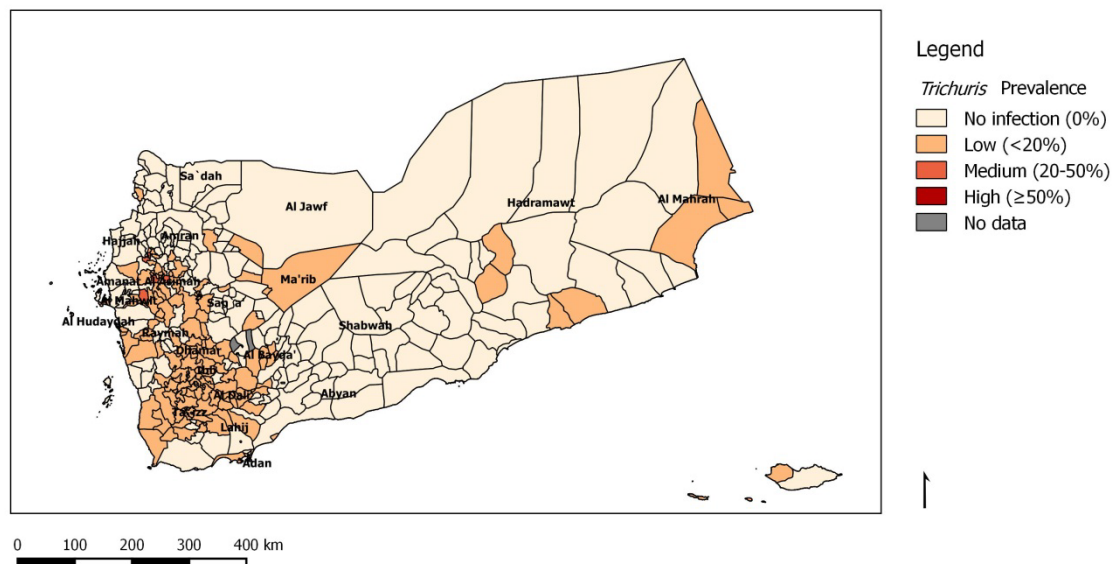
Prevalence map of *Ascaris* infection at the governorate level in Yemen (2014)

ii) Trichuris

A)



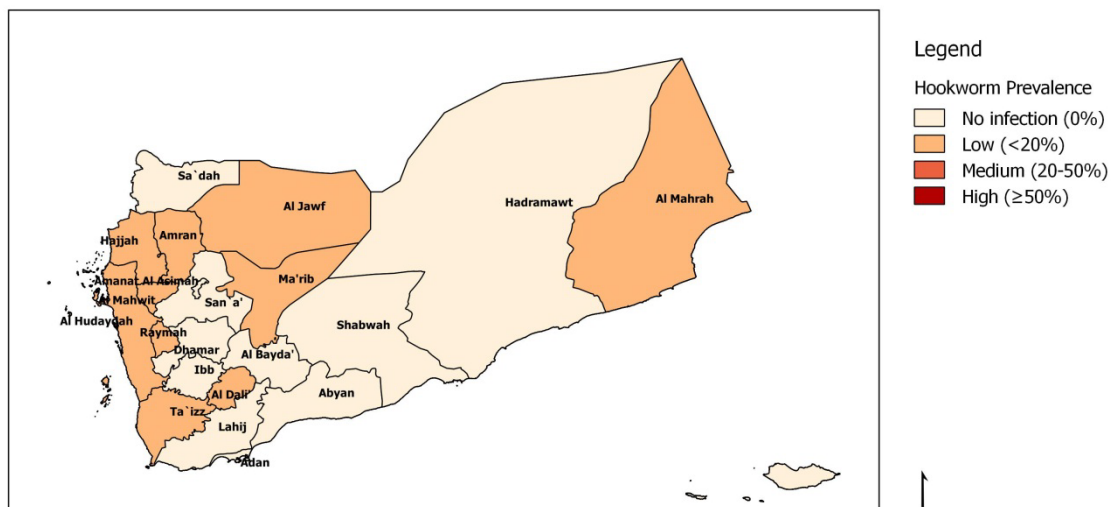
B)



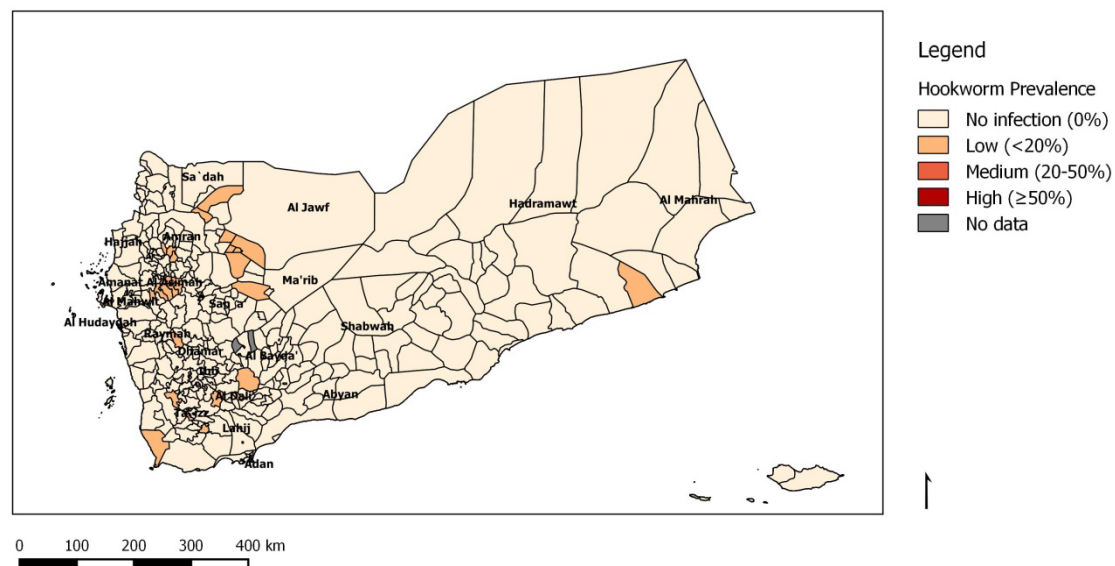
**Prevalence maps of *Trichuris* infection at the A) Governorate level and B) District level in Yemen (2014)**

iii) Hookworm

A)



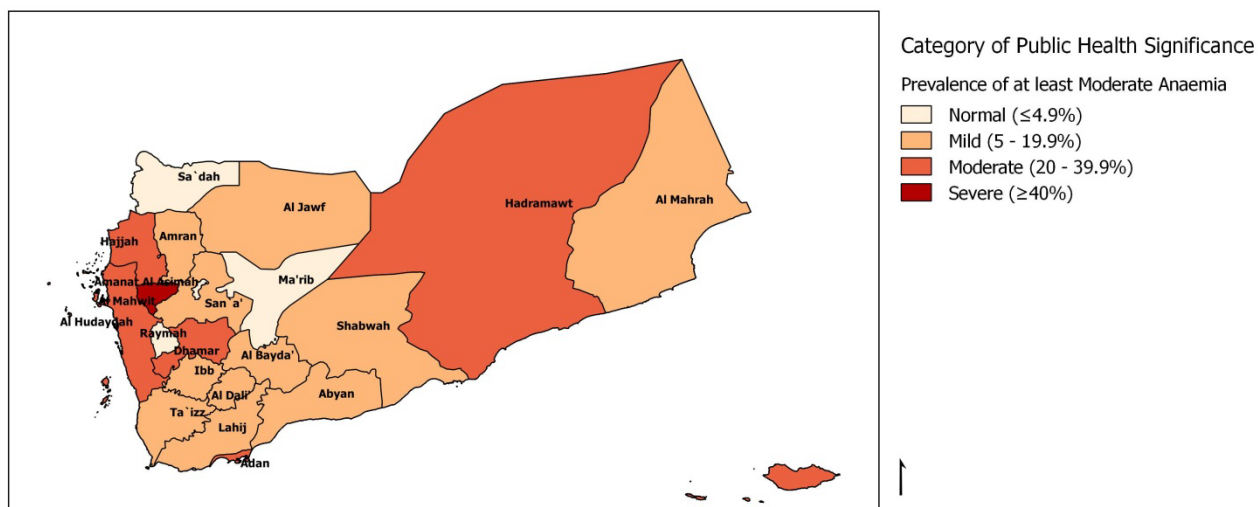
B)



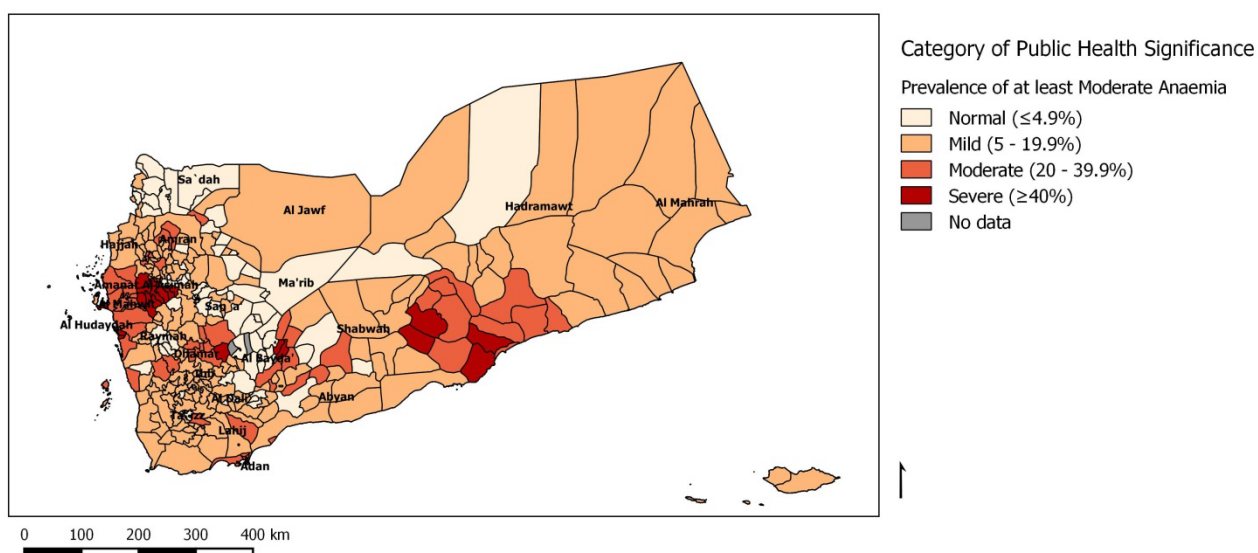
**Prevalence map of Hookworm infection at the A) Governorate level and B) District level in Yemen (2014)**

# Anaemia

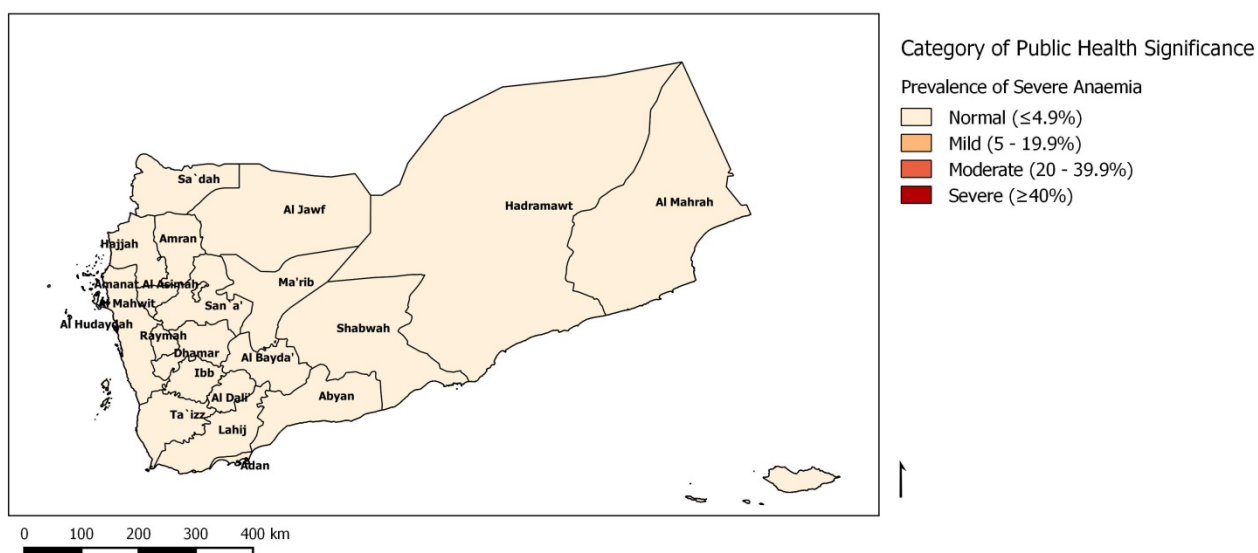
A)



B)



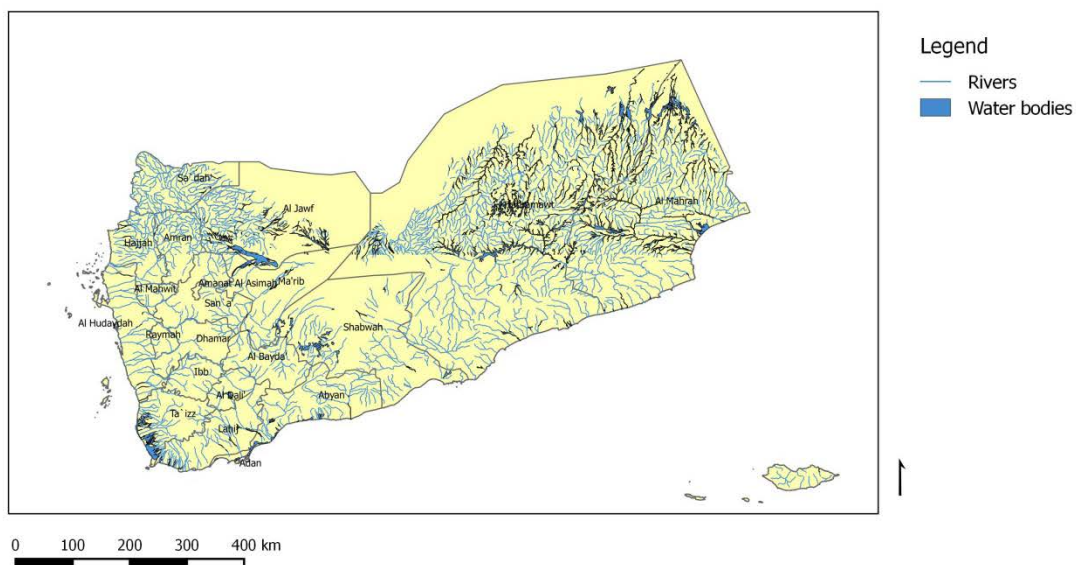
Prevalence map of at least moderate anaemia infection at the A) Governorate level and B) District level in Yemen (2014)



**Prevalence map of severe anaemia infection at the governorate level in Yemen (2014)**

## Appendix 10: Maps of distribution of water bodies in Yemen

**Map of Water Distribution in Yemen**



**Map of Perennial Water Distribution in Yemen**

