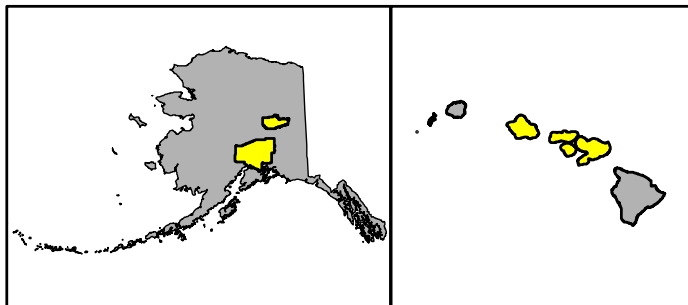
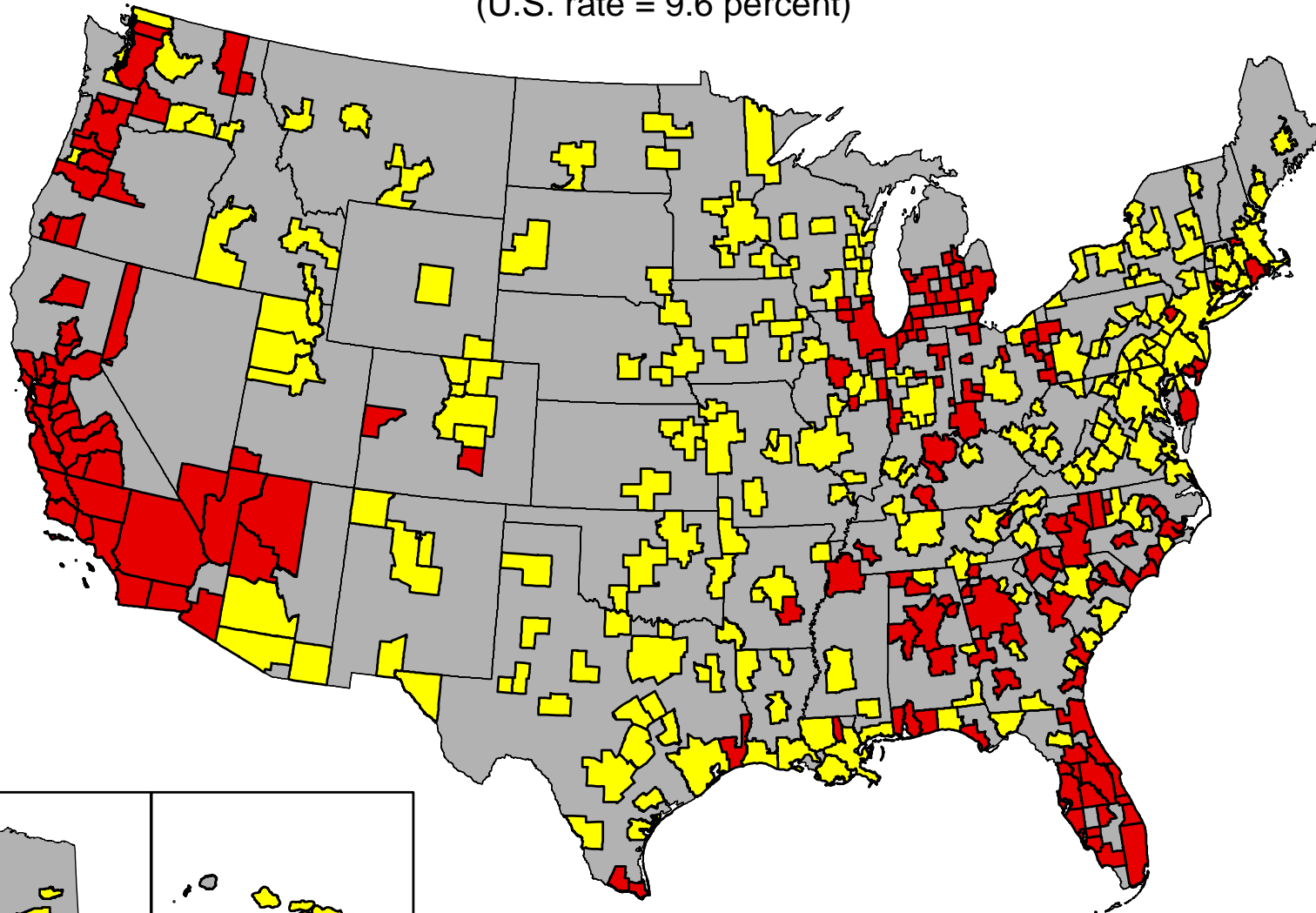




Unemployment rates for metropolitan areas, 2010 annual averages

(U.S. rate = 9.6 percent)

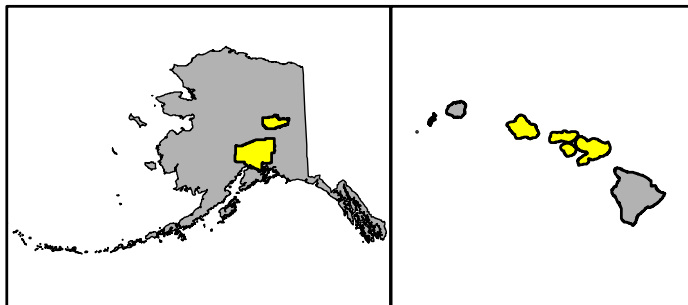
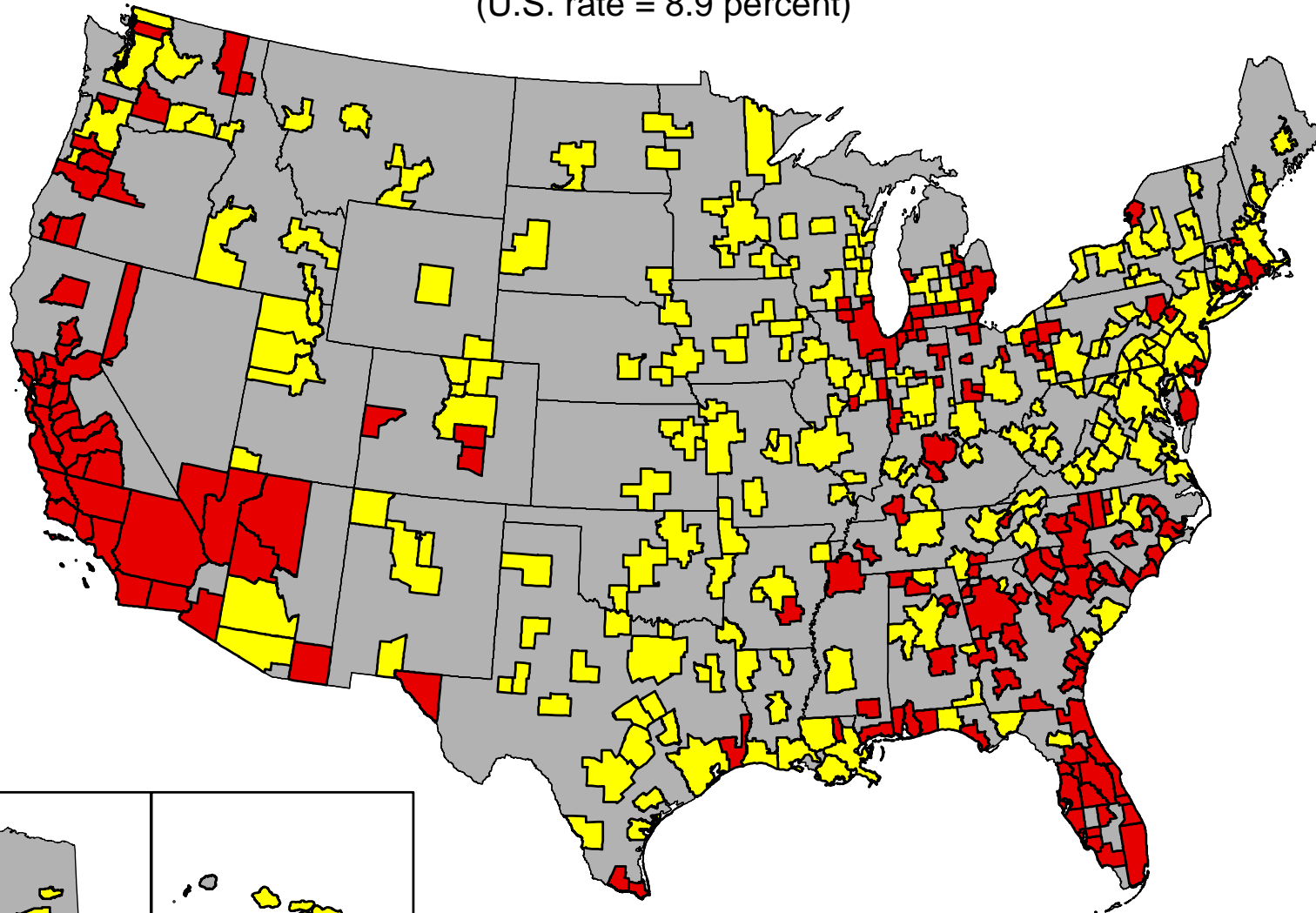


NOTE: Map includes data for 387 metropolitan areas based on Office of Management and Budget Bulletin No. 13-01. Areas in the six New England states are Metropolitan New England City and Town areas (NECTAs), while areas in other states are county-based.



-  Above U.S. average
-  U.S. average or below

Unemployment rates for metropolitan areas, 2011 annual averages

(U.S. rate = 8.9 percent)

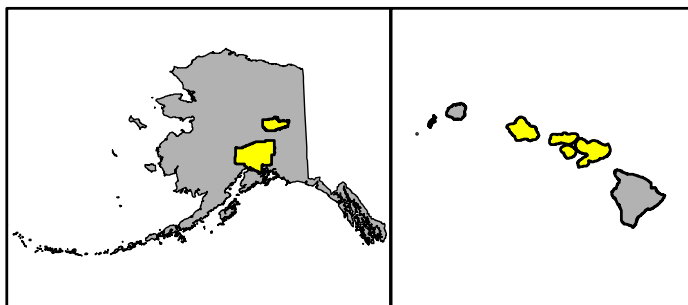
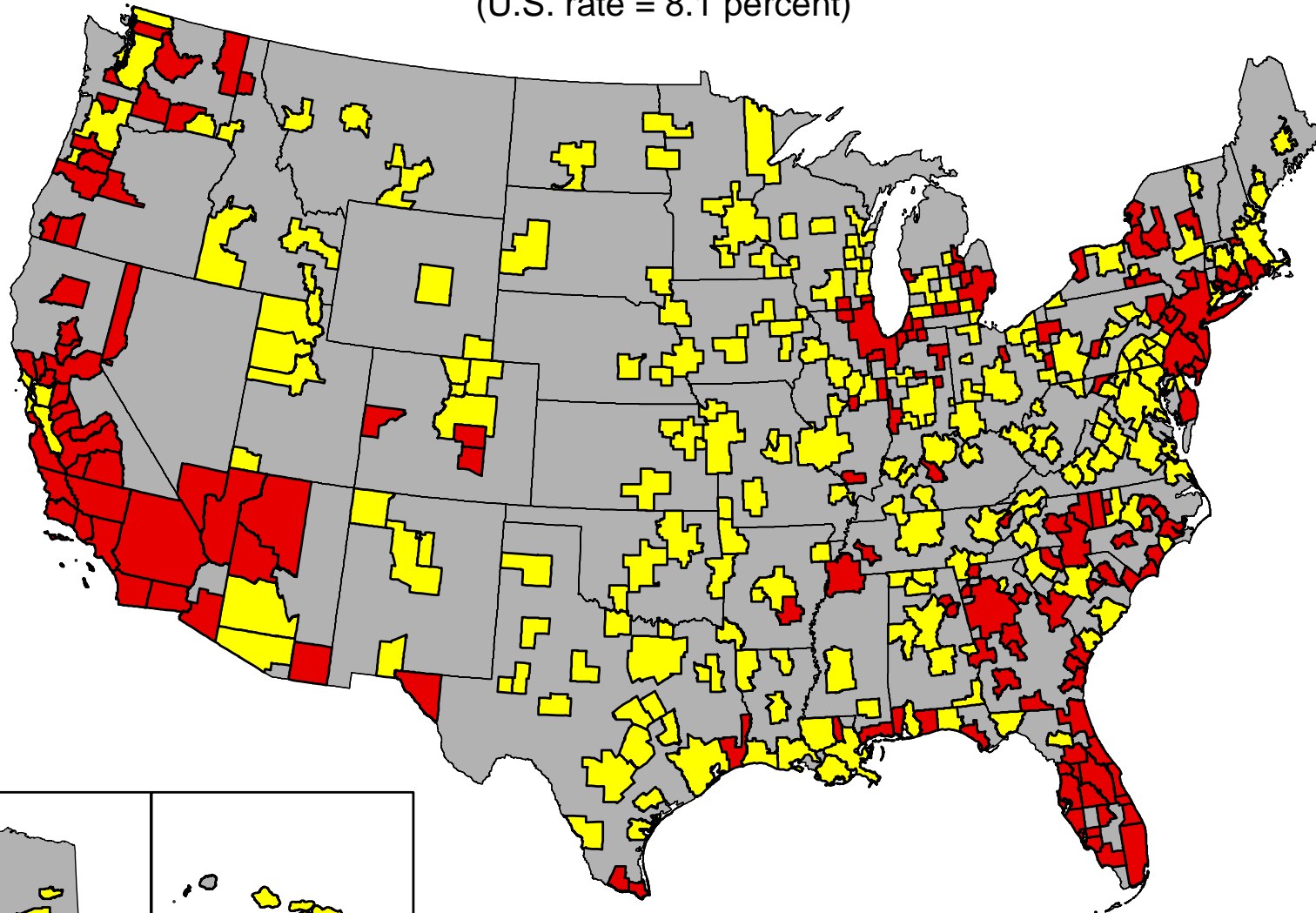


NOTE: Map includes data for 387 metropolitan areas based on Office of Management and Budget Bulletin No. 13-01. Areas in the six New England states are Metropolitan New England City and Town areas (NECTAs), while areas in other states are county-based.



-  Above U.S. average
-  U.S. average or below

Unemployment rates for metropolitan areas, 2012 annual averages

(U.S. rate = 8.1 percent)

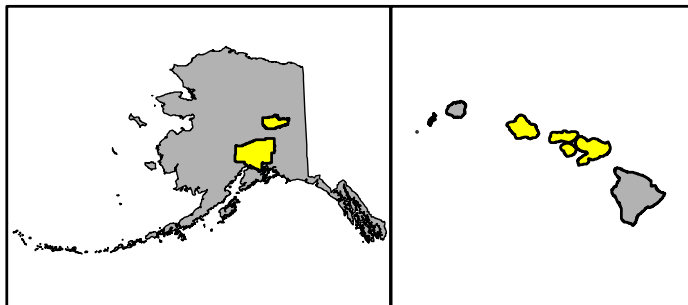
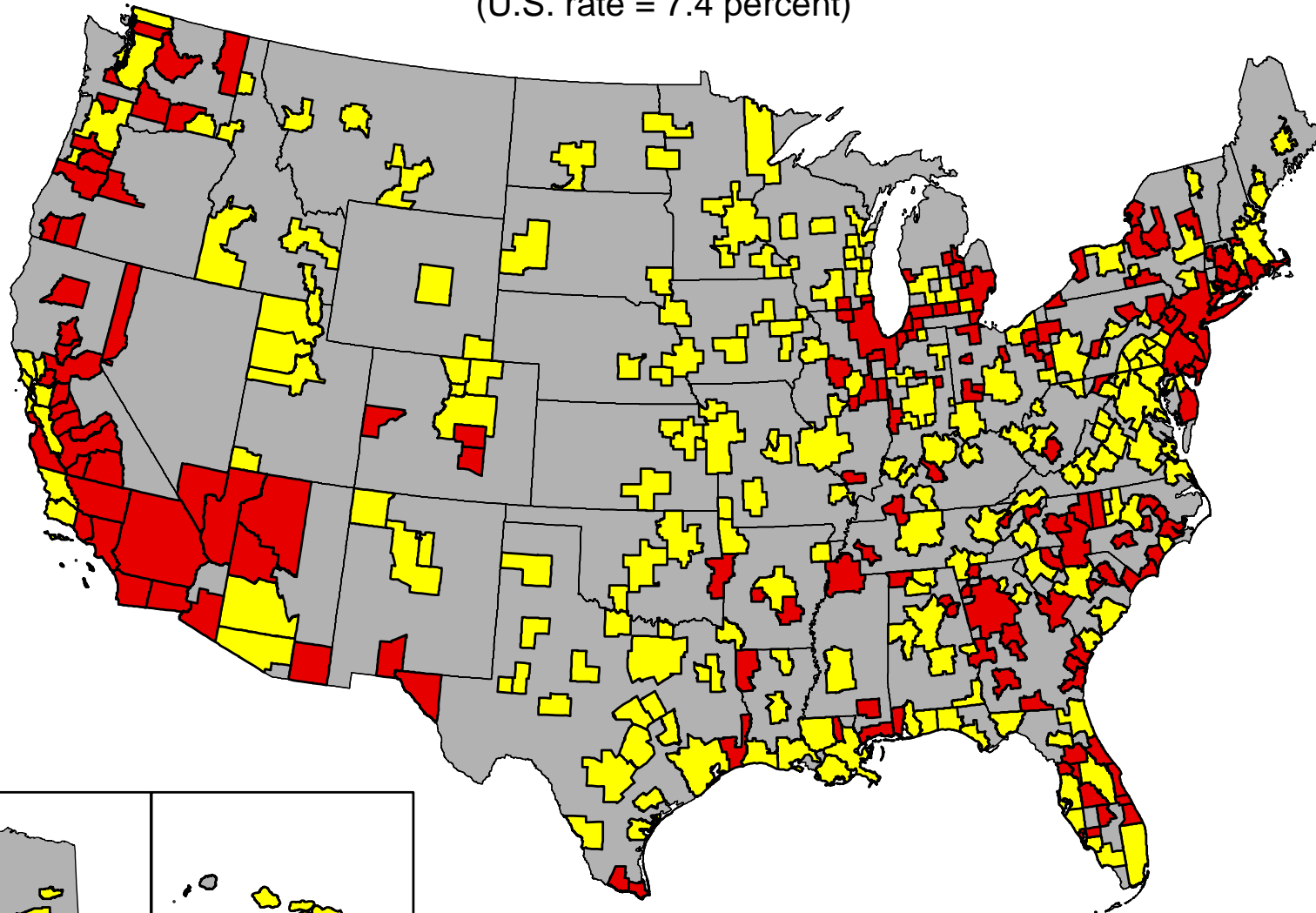


NOTE: Map includes data for 387 metropolitan areas based on Office of Management and Budget Bulletin No. 13-01. Areas in the six New England states are Metropolitan New England City and Town areas (NECTAs), while areas in other states are county-based.

-  Above U.S. average
-  U.S. average or below

Unemployment rates for metropolitan areas, 2013 annual averages

(U.S. rate = 7.4 percent)

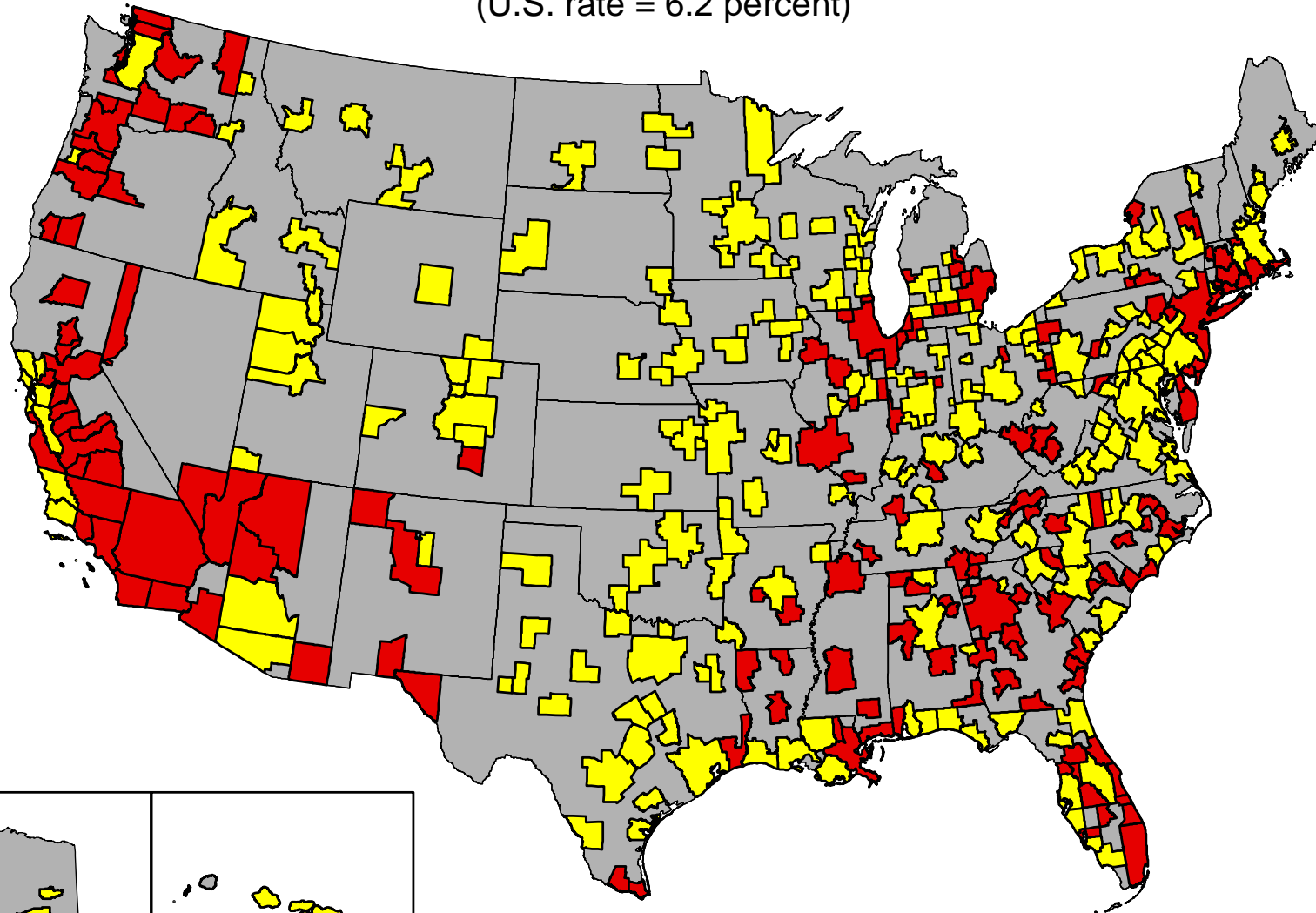


NOTE: Map includes data for 387 metropolitan areas based on Office of Management and Budget Bulletin No. 13-01. Areas in the six New England states are Metropolitan New England City and Town areas (NECTAs), while areas in other states are county-based.



- Above U.S. average
- U.S. average or below

Unemployment rates for metropolitan areas, 2014 annual averages

(U.S. rate = 6.2 percent)



NOTE: Map includes data for 387 metropolitan areas based on Office of Management and Budget Bulletin No. 13-01. Areas in the six New England states are Metropolitan New England City and Town areas (NECTAs), while areas in other states are county-based.

 Above U.S. average
 U.S. average or below