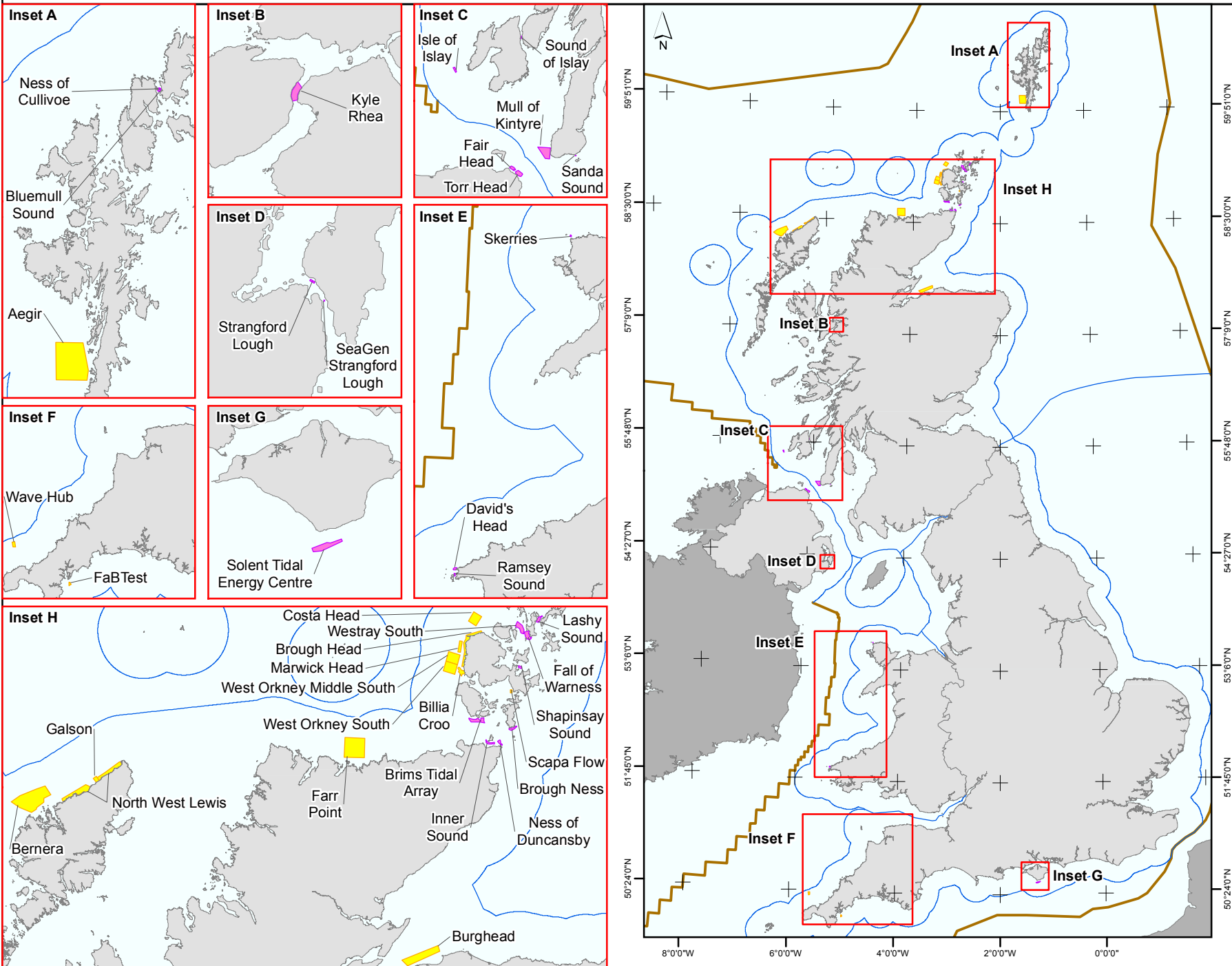
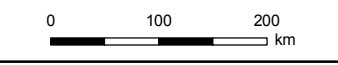


Wave and Tidal (UK)

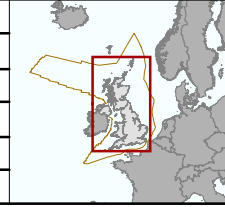


- Wave and Tidal Activity**
- Wave Site
 - Tidal Site
- Base Map**
- Territorial Waters Limit
 - UK Continental Shelf
 - United Kingdom
 - Europe



MaRS
Marine Resource System

MAP/1301/007
01 Jun 2014
Author : KW
QA : DM
Size : A4
1:7,000,000



Positions shown relative to WGS 84. © Crown Copyright 01 Jun 2014. Reproduction in whole or part is not permitted without prior consent of The Crown Estate. Ordnance Survey Data: Licence No. 100019722. <http://www.thecrownestate.co.uk/ordnance-survey-licence/>. Limits: Supplied by UKHO.

16 New Burlington Place London W1S 2HX Tel: 020 7851 5080
6 Bell's Brae Edinburgh EH4 3BJ Tel: 0131 260 6070

