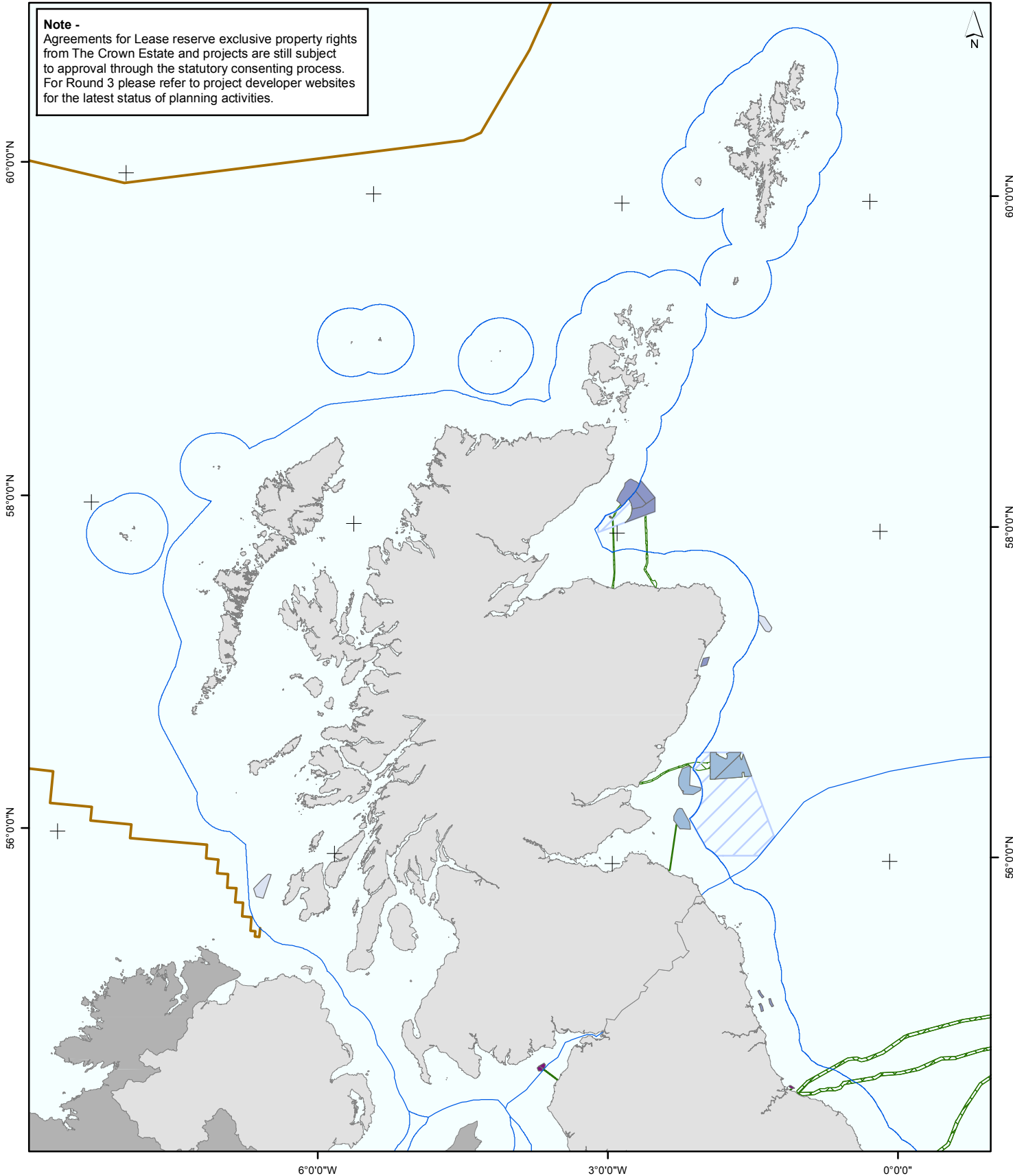



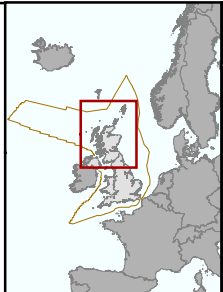
Offshore Wind (Scotland)

Note -
 Agreements for Lease reserve exclusive property rights from The Crown Estate and projects are still subject to approval through the statutory consenting process. For Round 3 please refer to project developer websites for the latest status of planning activities.



- Offshore Wind Activity**
- Operational Wind Farm
 - Consented Wind Farm
 - In Planning Wind Farm
 - Pre-planning Wind Farm
 - Area of Search
 - Export Cable Agreements

- Base Map**
- Territorial Waters Limit
 - UK Continental Shelf
 - United Kingdom
 - Europe



MaRS
 Marine Resource System
 1:3,500,000 Size : A4 Author : DB QA : KW MAP/1301/007 12 Jan 2015

Positions shown relative to WGS 84. © Crown Copyright 12 Jan 2015. All rights reserved. Reproduction in whole or part is not permitted without prior consent of The Crown Estate. Ordnance Survey Data: Licence No. 100019722. <http://www.thecrownestate.co.uk/ordnance-survey-licence/>. Limits: Supplied by UKHO.

16 New Burlington Place London W1S 2HX
 Tel: 020 7851 5080

6 Bell's Brae Edinburgh EH4 3BJ
 Tel: 0131 260 6070



www.thecrownestate.co.uk