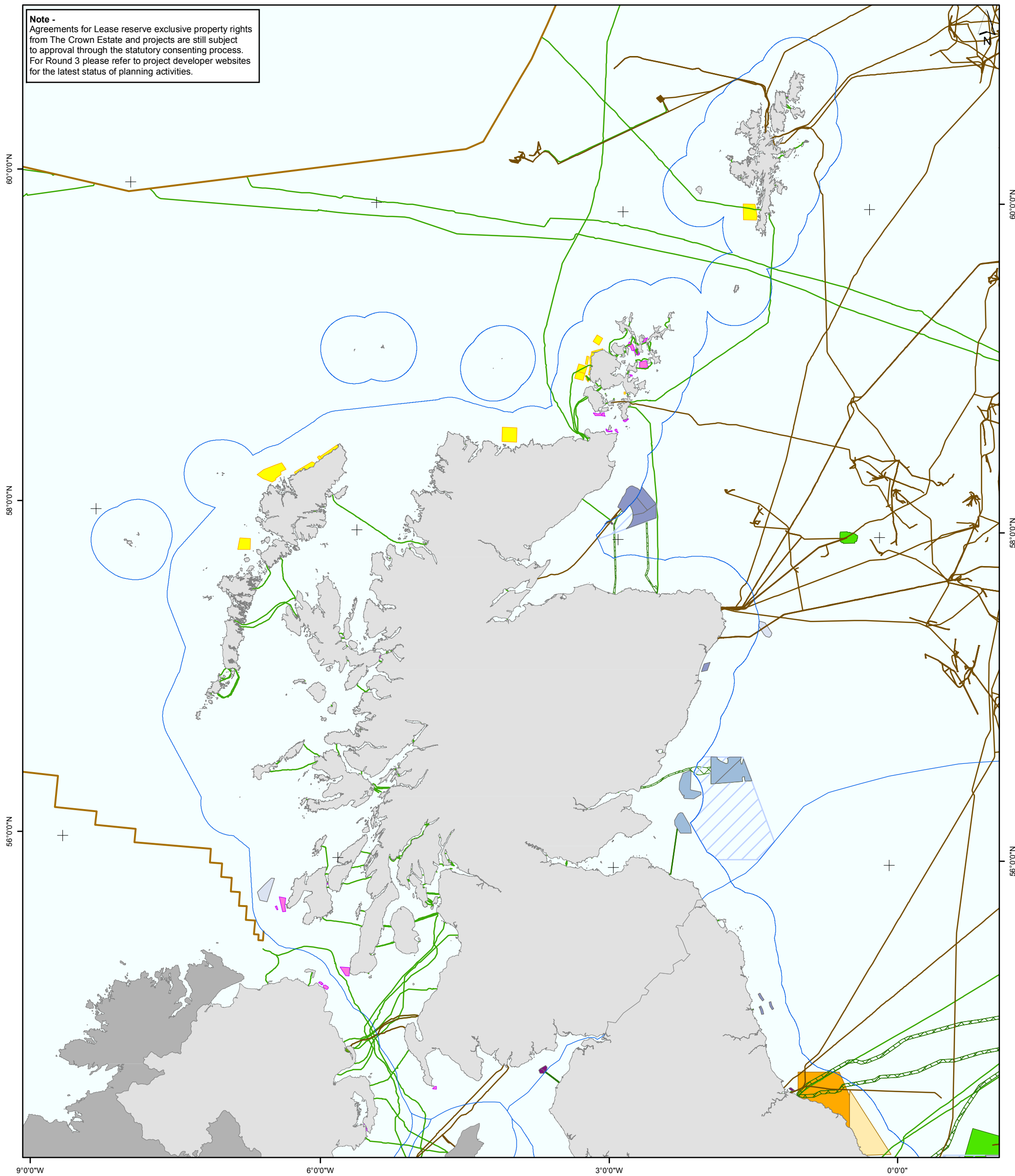


All Offshore Activity (Scotland)

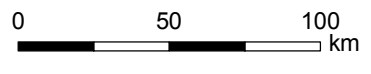
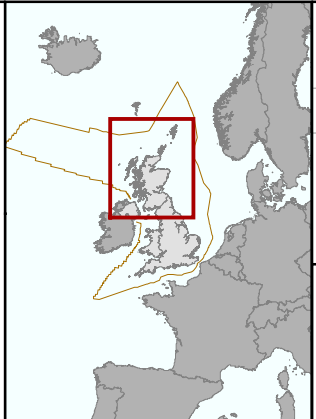
Note -
 Agreements for Lease reserve exclusive property rights from The Crown Estate and projects are still subject to approval through the statutory consenting process. For Round 3 please refer to project developer websites for the latest status of planning activities.



- Offshore Wind Activity**
- Operational Wind Farm
 - Consented Wind Farm
 - In Planning Wind Farm
 - Pre-planning Wind Farm
 - Area of Search
 - Wind Farm Export Cable Agreements
- Wave and Tidal Activity**
- Wave Site
 - Tidal Site

- Marine Mineral Activity**
- Potash Mine Lease
 - Potash Exploration and Option Agreement
- CCS and Gas Storage Activity**
- Carbon Capture and Storage Site
 - Natural Gas Storage Site
- Cable and Pipeline Activity**
- Active Cable
 - Active Pipeline

- Base Map**
- Territorial Waters Limit
 - UK Continental Shelf
 - United Kingdom
 - Europe



MaRS
 Marine Resource System

1:2,500,000 Size : A3 Author : DB QA : KW MAP/1301/007 12 Jan 2015

Positions shown relative to WGS 84. © Crown Copyright 12 Jan 2015. All rights reserved. Reproduction in whole or part is not permitted without prior consent of The Crown Estate. OceanWise Data: License No. EK001-20140411. Ordnance Survey Data: Licence No. 100019722, <http://www.thecrownestate.co.uk/ordnance-survey-licence/>. Cable Data: Created from Kingfisher, OceanWise and Global Marine Systems data. Pipeline Data: Created from UKDeal, OceanWise and Global Marine Systems data. Limits: Supplied by UKHO. Not to be used for Navigation. International Waters: Created from UKHO, DECC and European Environment Agency data.

16 New Burlington Place 6 Bell's Brae
 London W1S 2HX Edinburgh EH4 3BJ
 Tel: 020 7851 5080 Tel: 0131 260 6070

www.thecrownestate.co.uk

