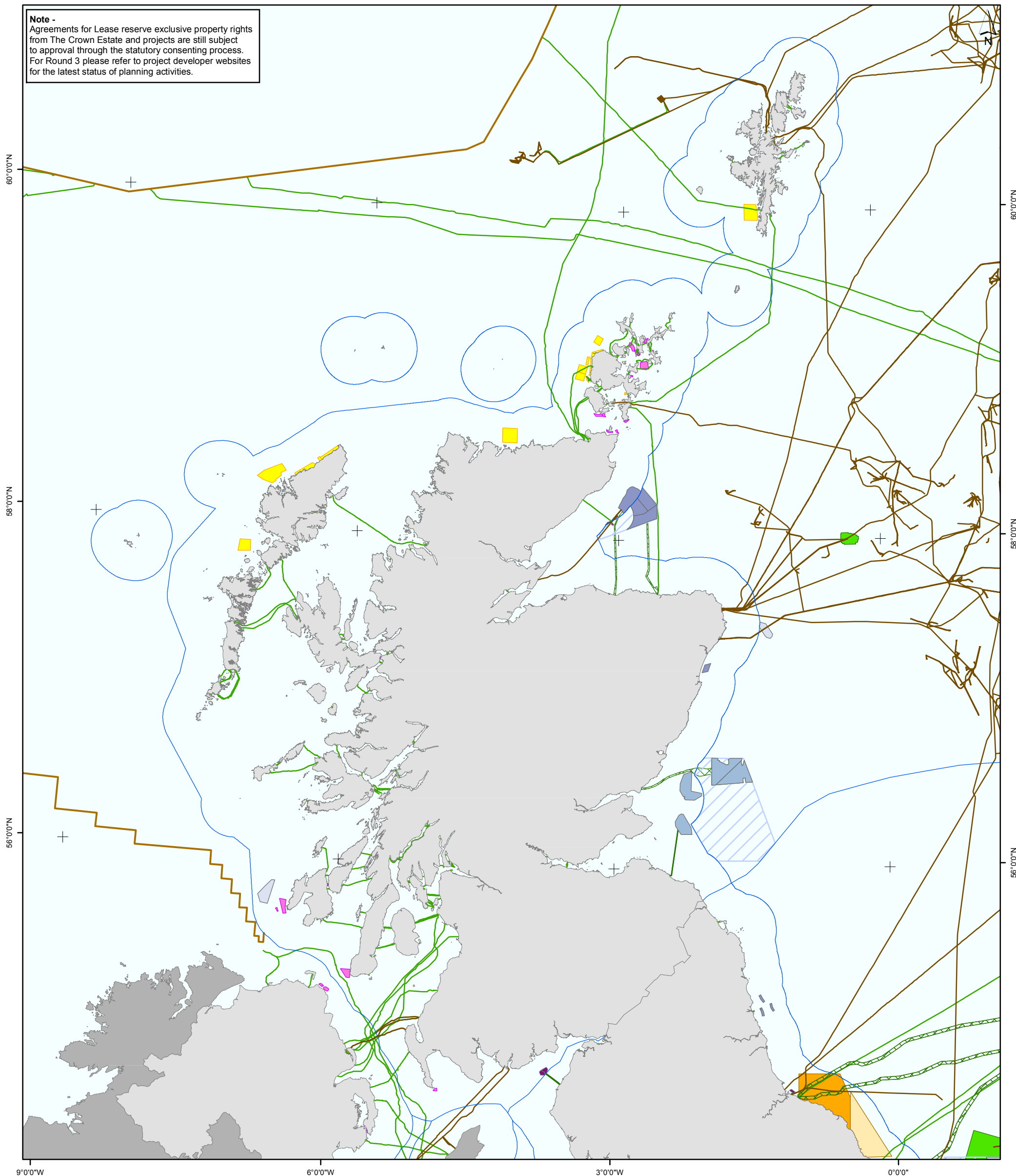


# All Offshore Activity (Scotland)

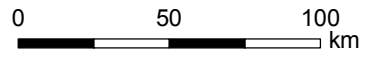
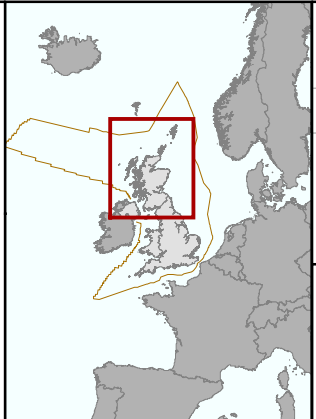
**Note -**  
 Agreements for Lease reserve exclusive property rights from The Crown Estate and projects are still subject to approval through the statutory consenting process. For Round 3 please refer to project developer websites for the latest status of planning activities.



- Offshore Wind Activity**
- Operational Wind Farm
  - Consented Wind Farm
  - In Planning Wind Farm
  - Pre-planning Wind Farm
  - Area of Search
  - Wind Farm Export Cable Agreements
- Wave and Tidal Activity**
- Wave Site
  - Tidal Site

- Marine Mineral Activity**
- Potash Mine Lease
  - Potash Exploration and Option Agreement
- CCS and Gas Storage**
- Carbon Capture and Storage Site
  - Natural Gas Storage Site
- Cable and Pipeline**
- Active Cable
  - Active Pipeline

- Base Map**
- Territorial Waters Limit
  - UK Continental Shelf
  - United Kingdom
  - Europe



**MaRS**  
 Marine Resource System

1:2,500,000    Size : A3    Author : DB    QA : KW    MAP/1301/007    12 Jan 2015

Positions shown relative to WGS 84. © Crown Copyright 12 Jan 2015. All rights reserved. Reproduction in whole or part is not permitted without prior consent of The Crown Estate. OceanWise Data: License No. EK001-20140411. Ordnance Survey Data: Licence No. 100019722, <http://www.thecrownestate.co.uk/ordnance-survey-licence/>. Cable Data: Created from Kingfisher, OceanWise and Global Marine Systems data. Pipeline Data: Created from UKDeal, OceanWise and Global Marine Systems data. Limits: Supplied by UKHO. Not to be used for Navigation. International Waters: Created from UKHO, DECC and European Environment Agency data.

16 New Burlington Place    6 Bell's Brae  
 London W1S 2HX    Edinburgh EH4 3BJ  
 Tel: 020 7851 5080    Tel: 0131 260 6070



[www.thecrownestate.co.uk](http://www.thecrownestate.co.uk)