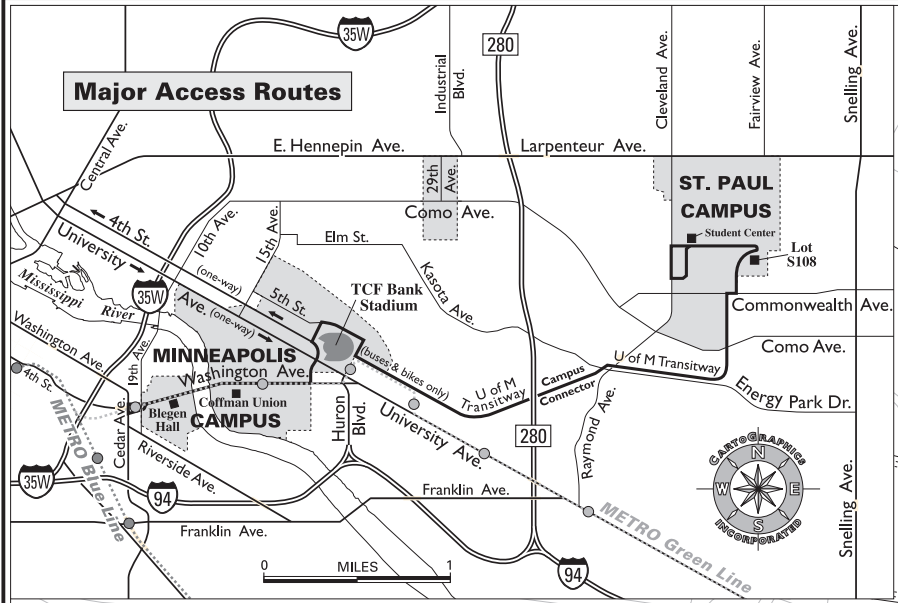
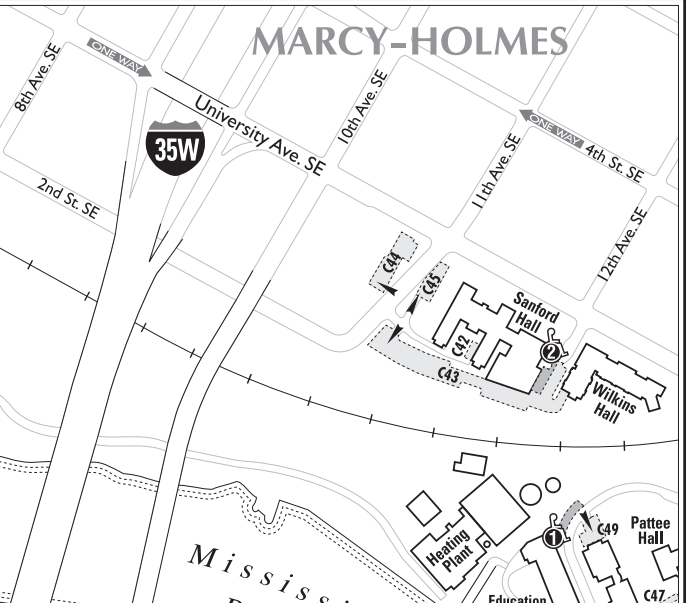


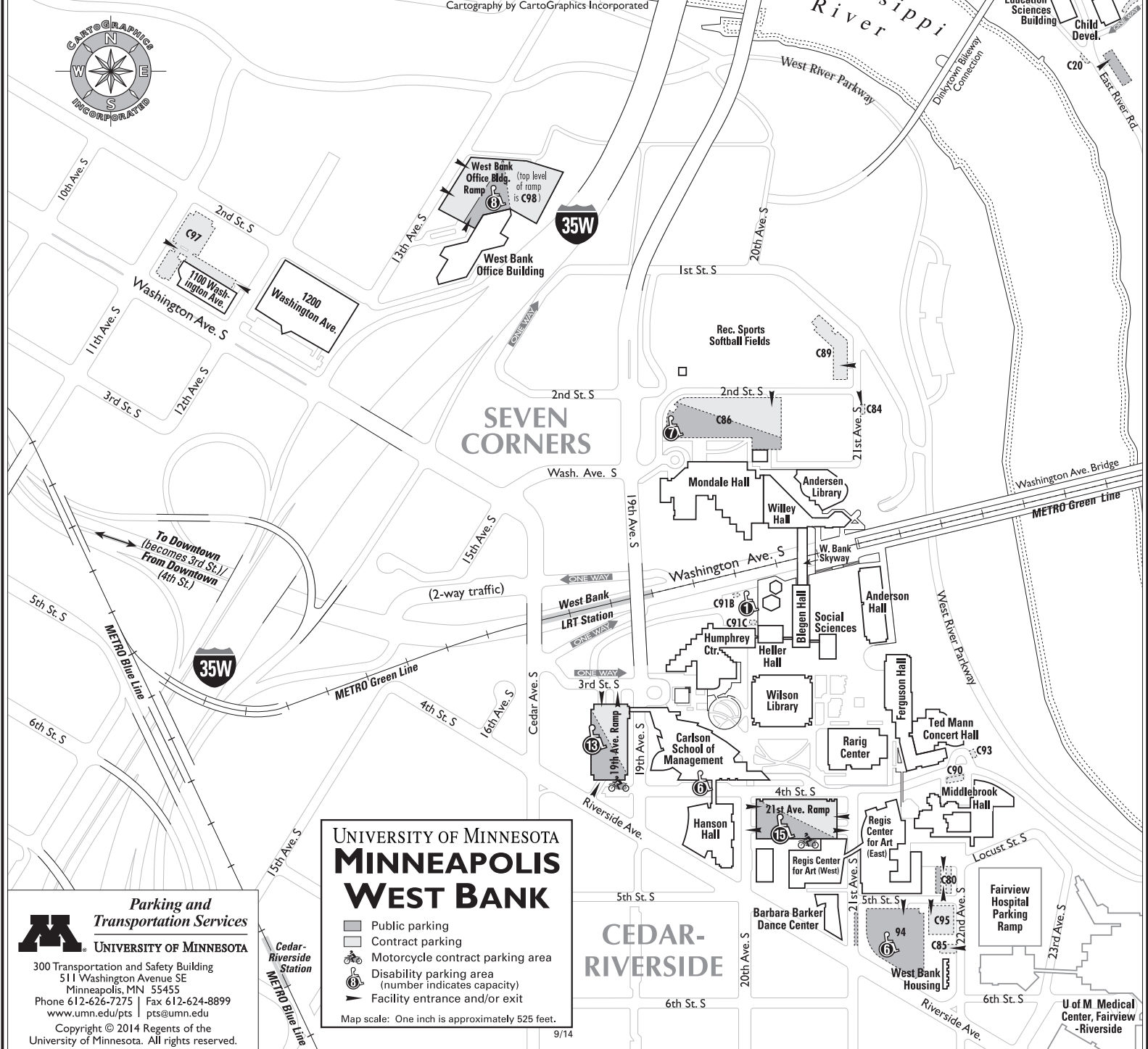
Major Access Routes



MARCY-HOLMES



Cartography by CartoGraphics Incorporated



**UNIVERSITY OF MINNESOTA
MINNEAPOLIS
WEST BANK**

- Public parking
- Contract parking
- Motorcycle contract parking area
- Disability parking area (number indicates capacity)
- Facility entrance and/or exit

Map scale: One inch is approximately 525 feet.

Parking and Transportation Services

UNIVERSITY OF MINNESOTA

300 Transportation and Safety Building
511 Washington Avenue SE
Minneapolis, MN 55455
Phone 612-626-7275 | Fax 612-624-8899
www.umn.edu/pts | pts@umn.edu

Copyright © 2014 Regents of the University of Minnesota. All rights reserved.