

# MapsWithMe

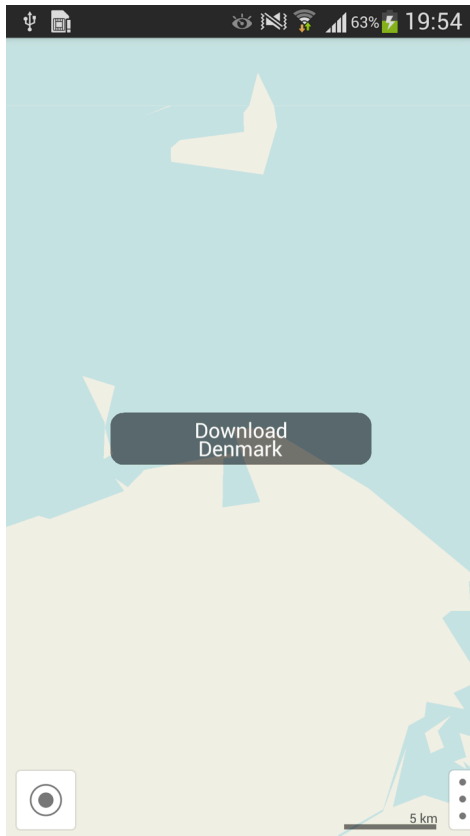
## User Guide

[support@mapswith.me](mailto:support@mapswith.me)

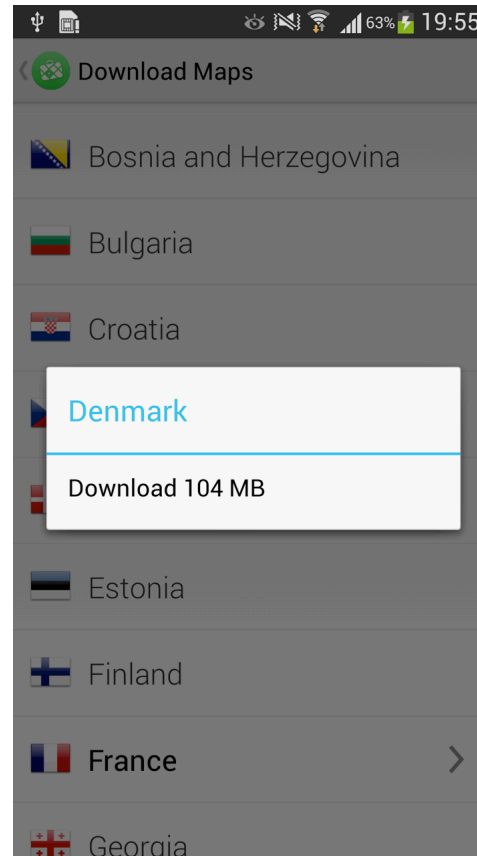
# Main screen



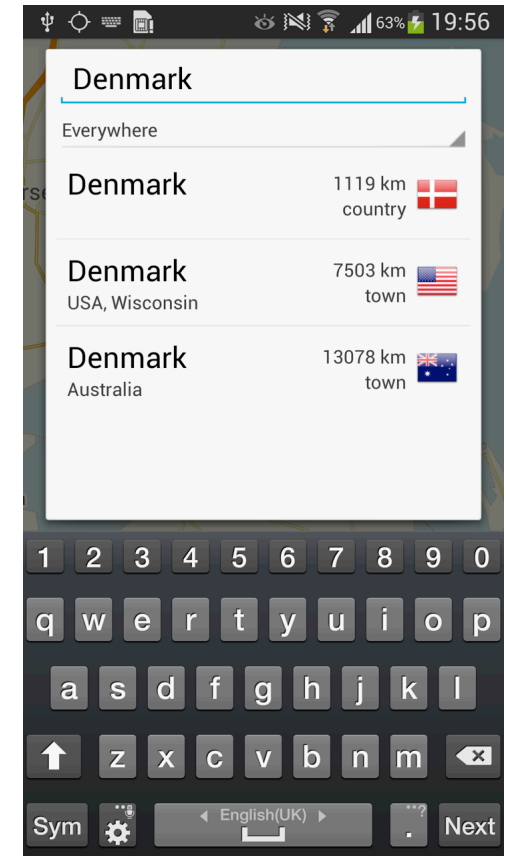
# How do I download the map?



Start zooming in to the location until the message «Download country» appears



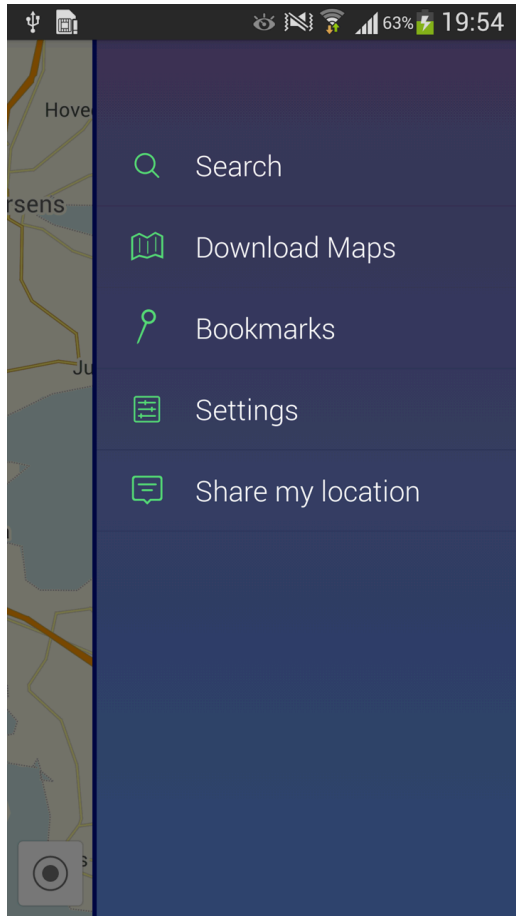
Find the map in the list of countries



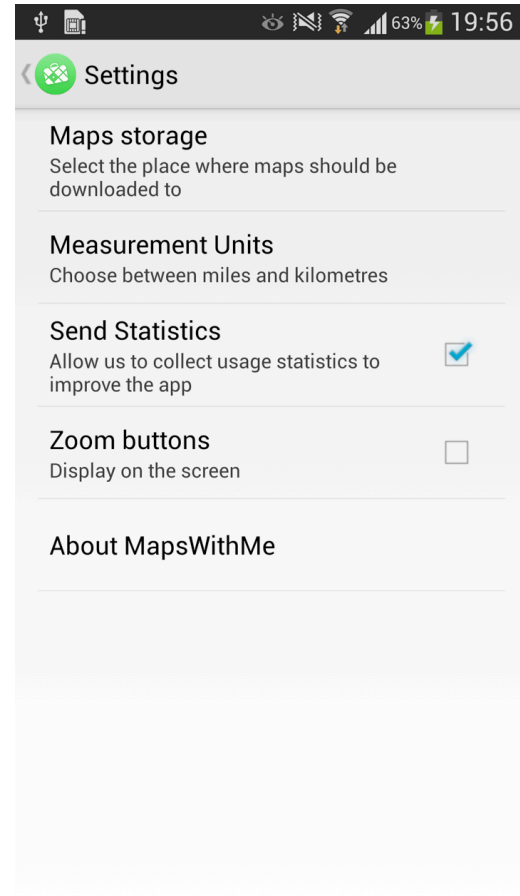
Type the country name in the search field\*, tap on it and start zooming in to this location on the map

\* available in the Pro version of MapsWithMe app

# Maps can be saved on SD card



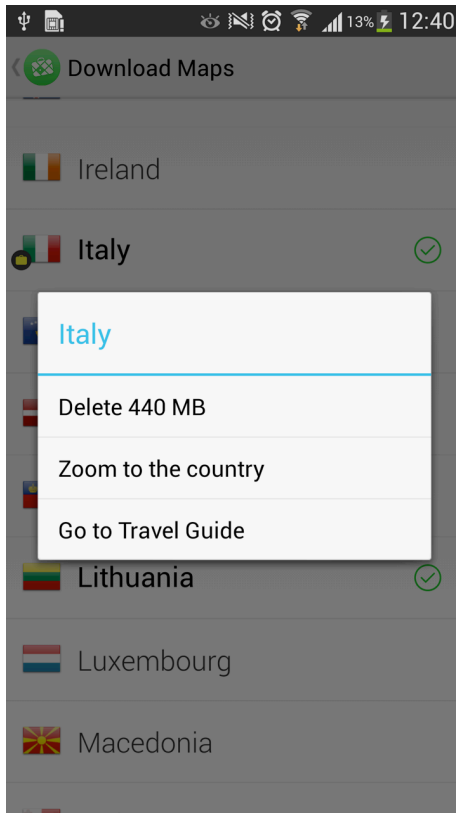
Tap on the menu bar and go to settings



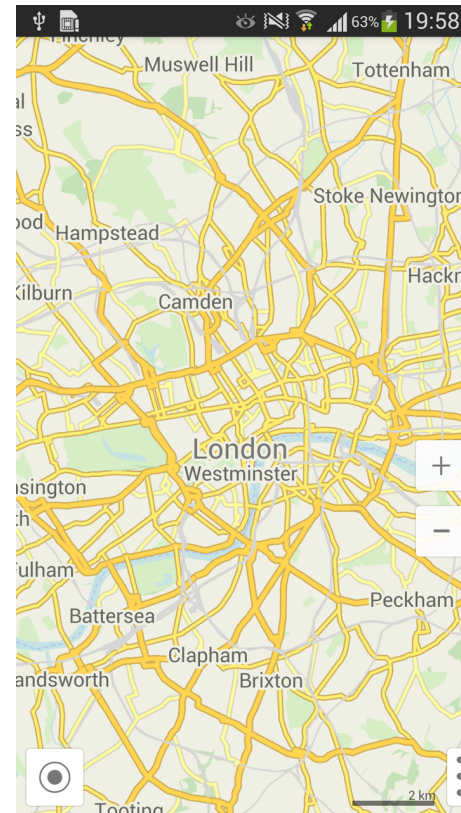
Here you can also change measurements settings

# Once the map is downloaded, you can access it offline

To open the map, please  
find the map in the list of  
countries and tap on it

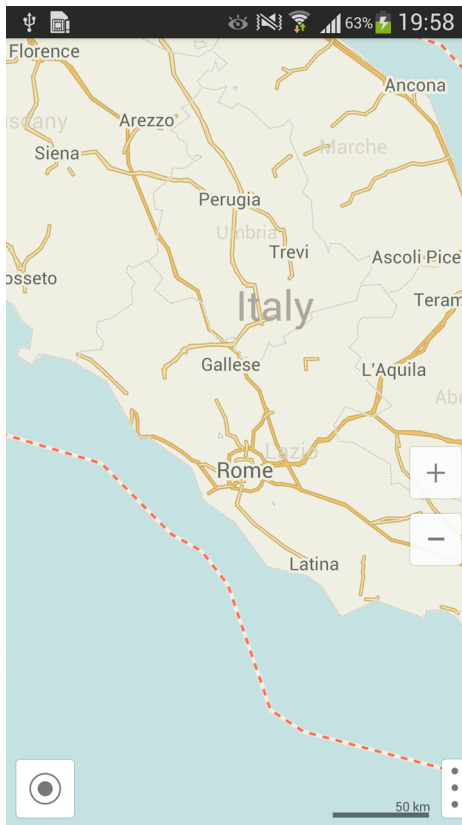


Or start zooming in to this  
location on the main  
screen

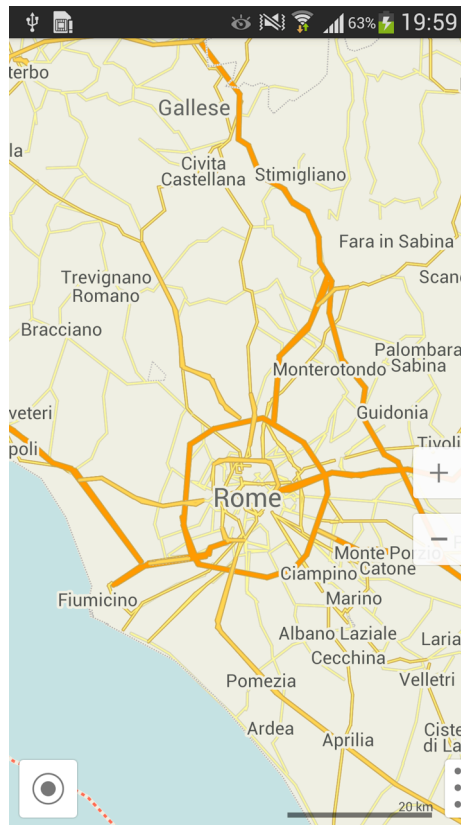


# How do I start using maps?

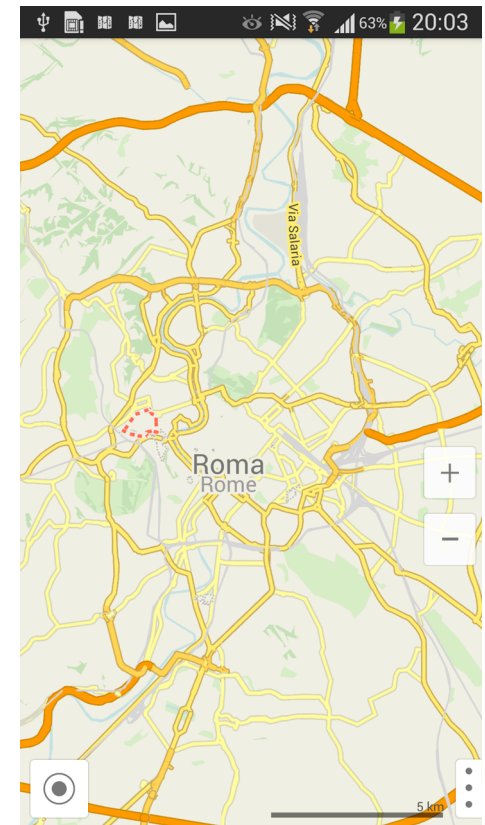
To discover map details, please zoom in to the downloaded area



- Zoom in with your fingers

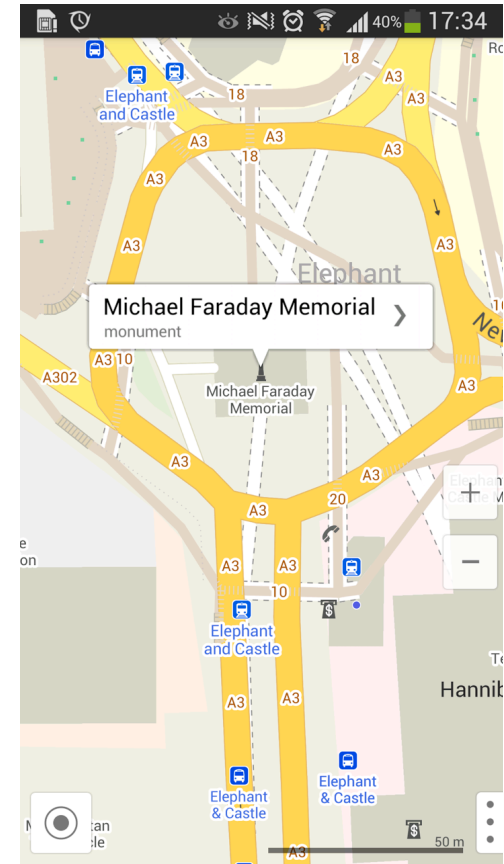
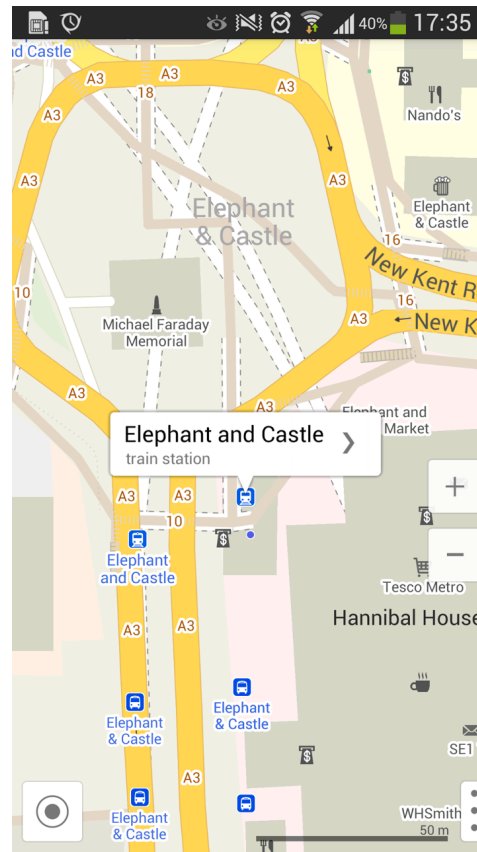


- Double tap the screen



- Click on + icon

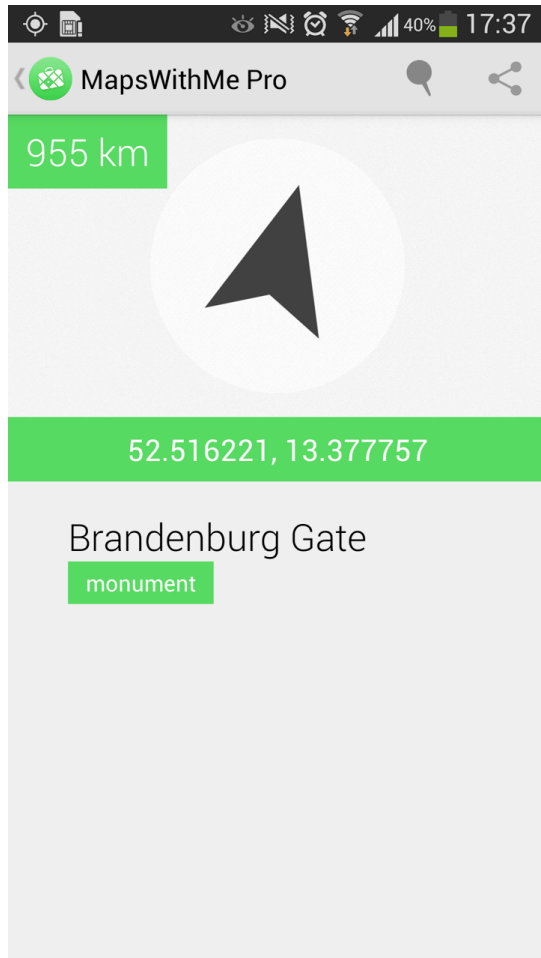
# Discover places



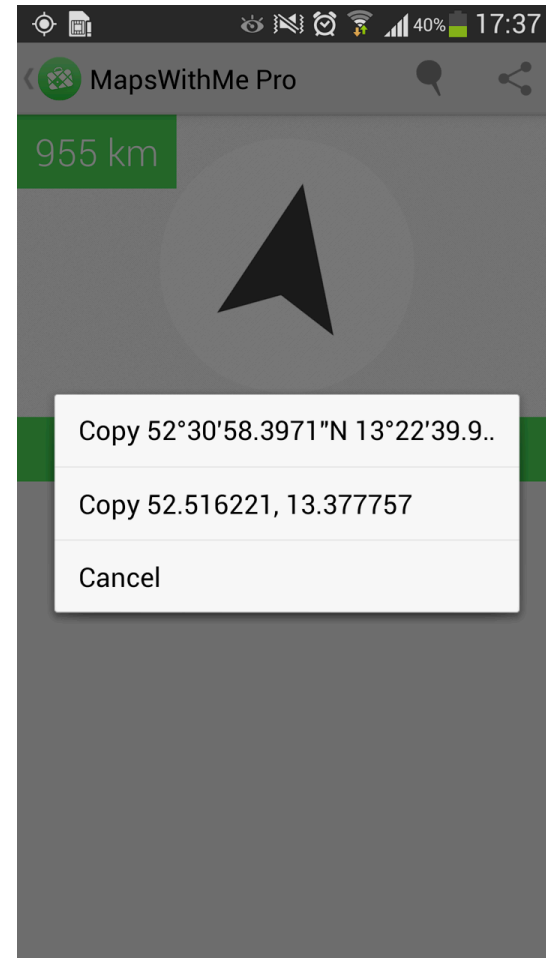
- Tap on any place on the map to see info about it.
- Tap on the arrow sign near the name
- Go the Place Page to get more details about this place.

# Place Page

Pointer and distance from current location to the selected place are displayed



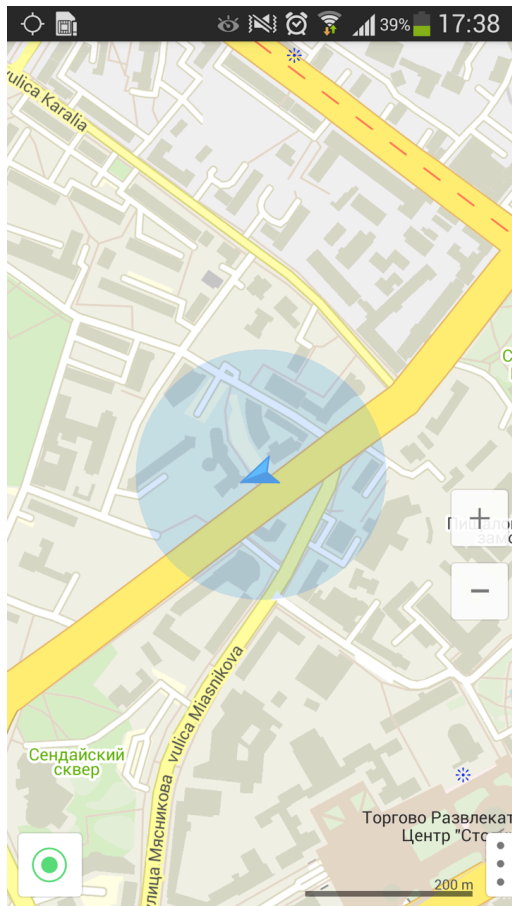
Long tap coordinates to copy them



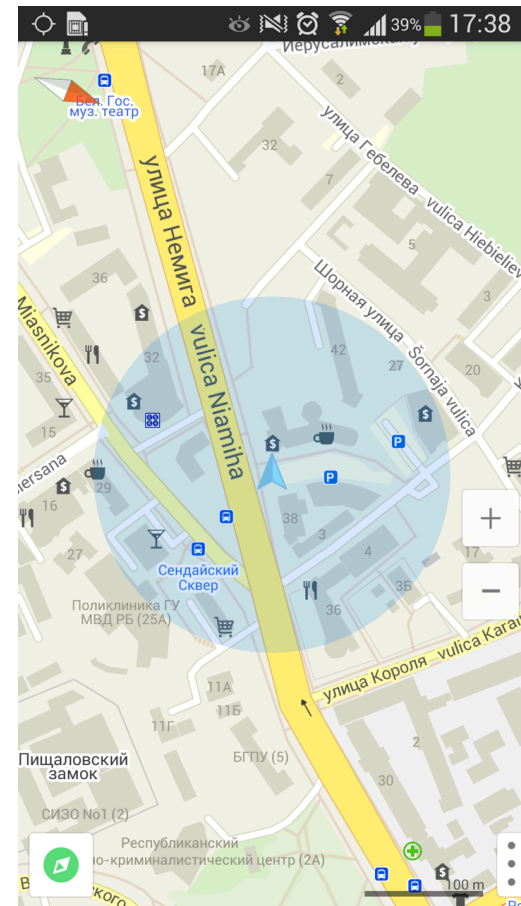


# How do I determine my current location?

To determine your current location, click on the Geolocation button

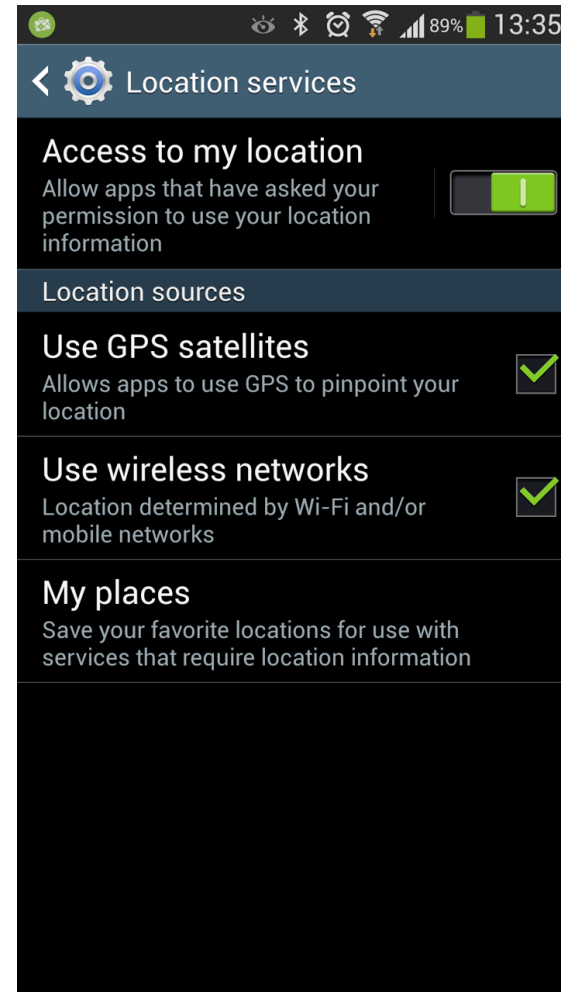
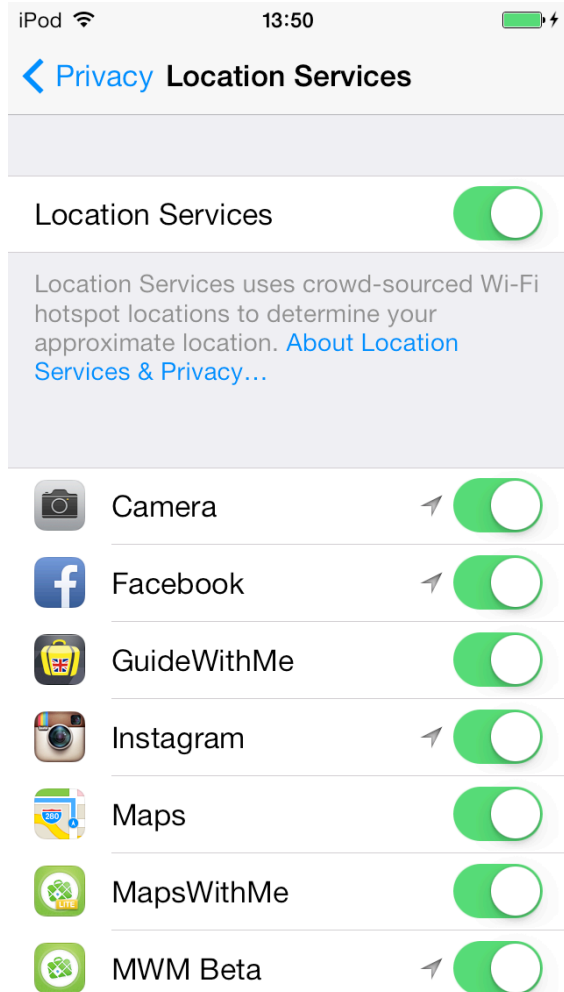


If you tap twice on geolocation button, auto-follow mode\* is activated



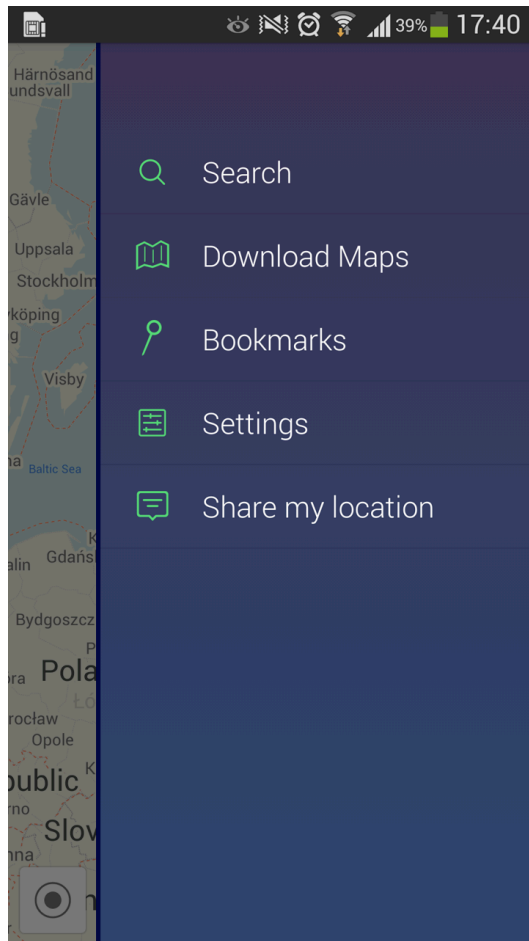
\* available in the Pro version of MapsWithMe app

# To activate GPS, please enable Location services on your device

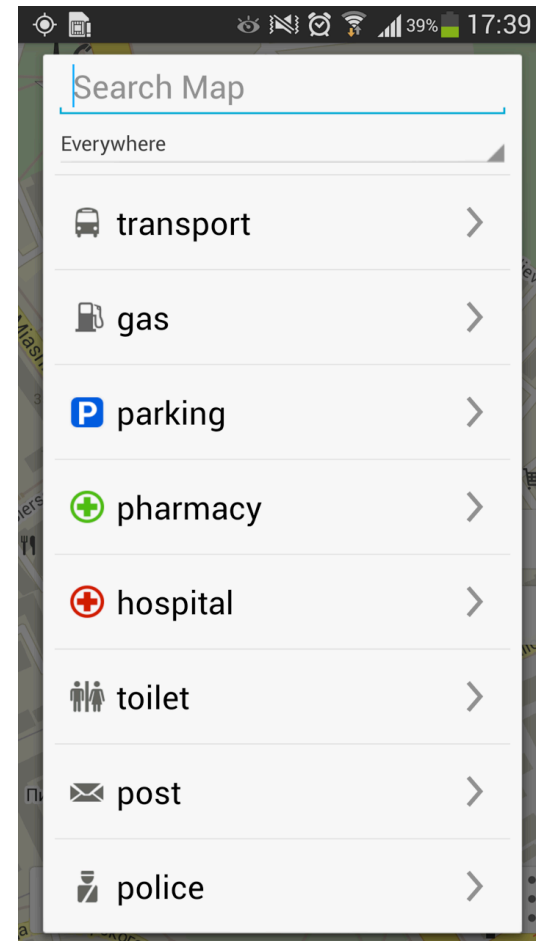


# How do I search\*?

Tap on the Search

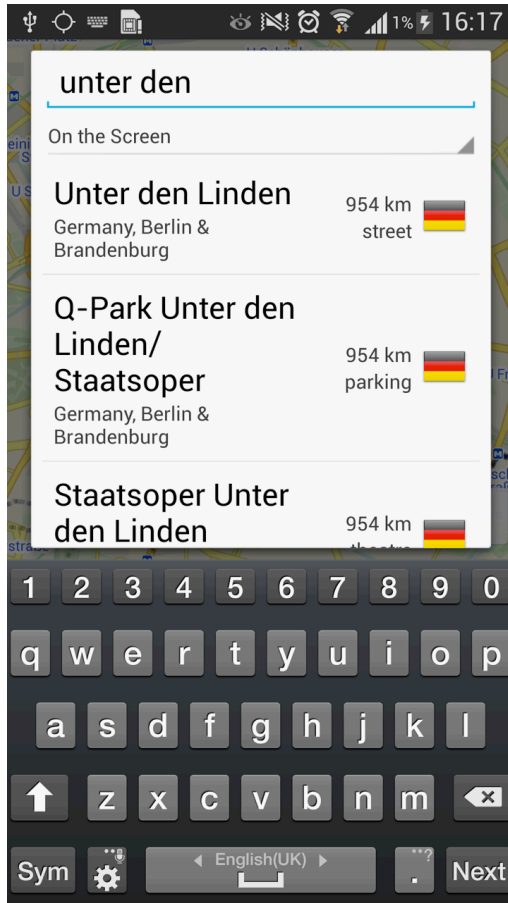


Type the place in the search field or choose the one of the category offered



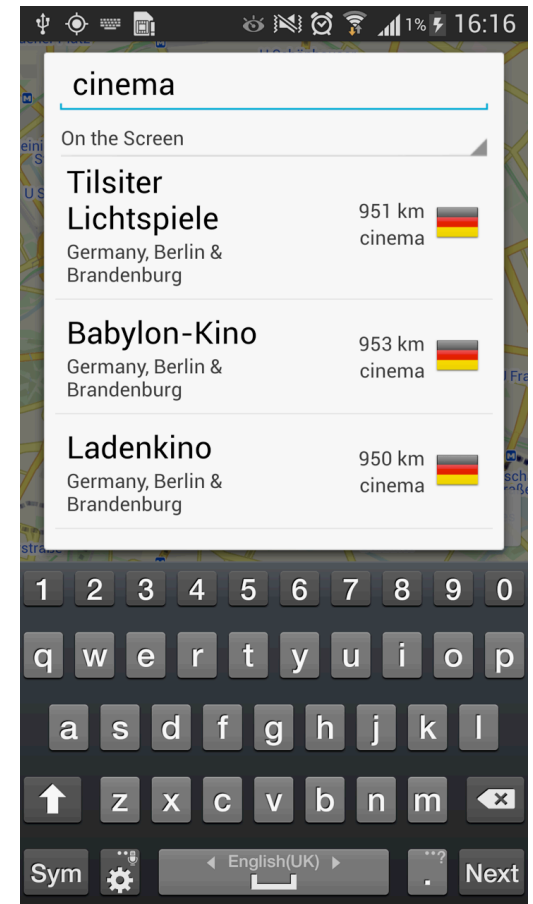
\* available in the Pro version of MapsWithMe app

# How do I search\*?



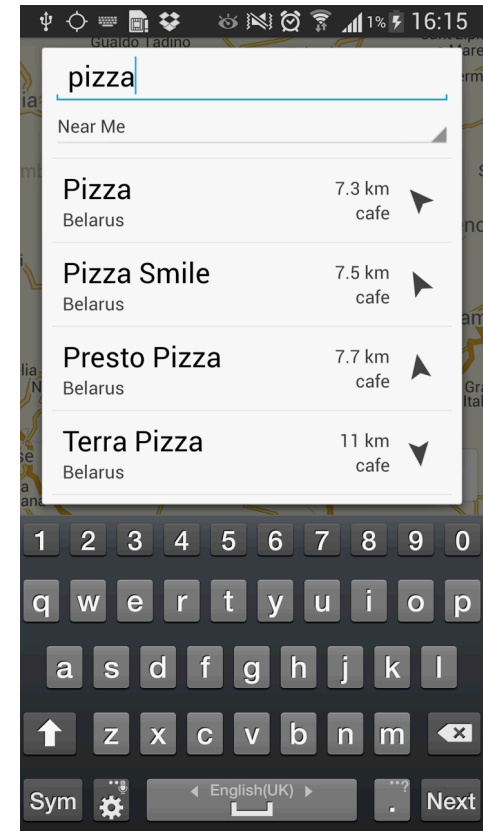
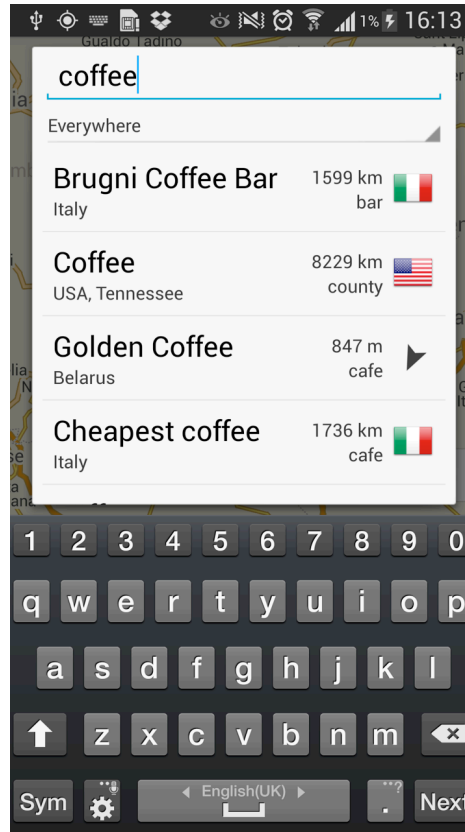
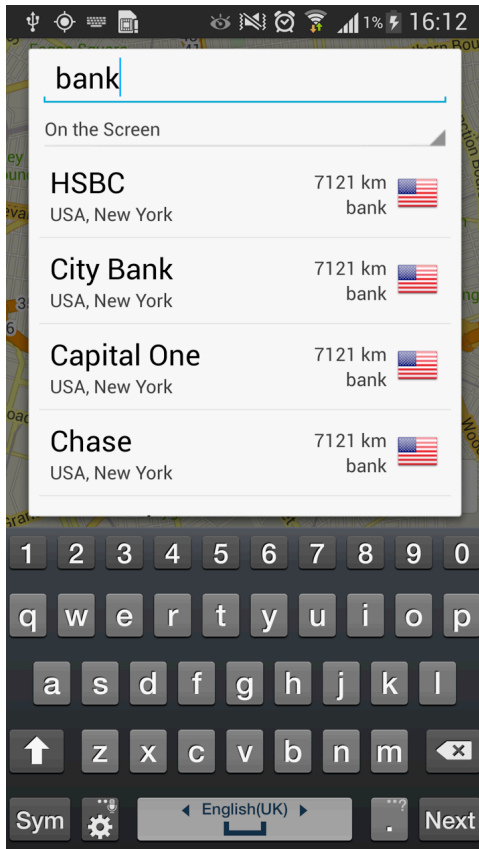
Type in search field:

- \*name of the place
- \*keyword
- \*coordinates (43.9775, 15.3854 format)
- \*street name



# How do I search\* ?

Specify search results by choosing the options «Near Me», «On the screen» or «Everywhere»




\* available in the Pro version of MapsWithMe app

# How do I save places\*?

Find the place on the map  
and tap on the arrow



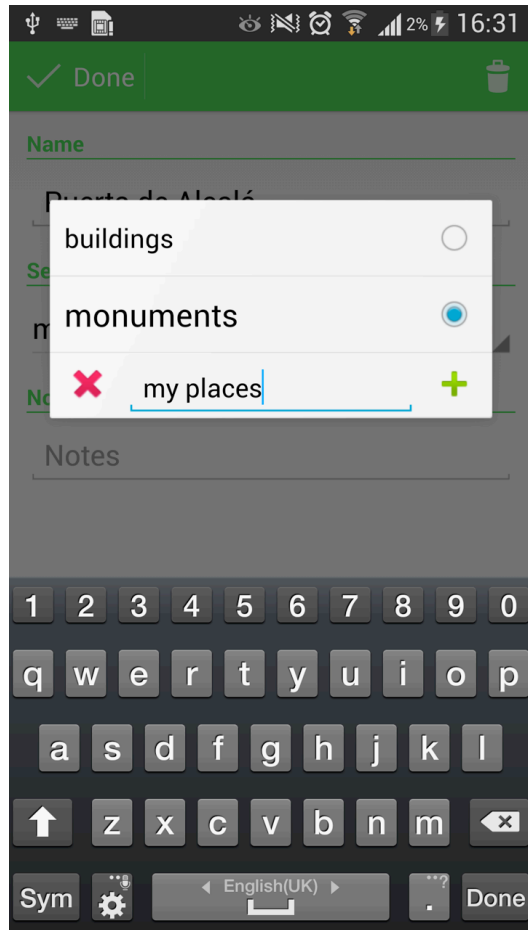
Tap Pin icon in the top right  
corner to save the place



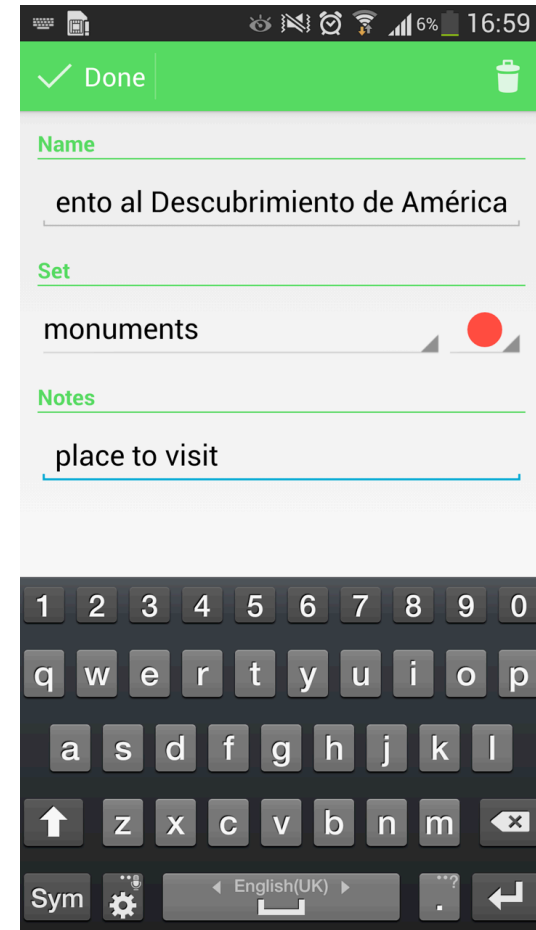
\* available in the Pro version of MapsWithMe app

# Bookmarks\*

Create a new set or add to an existing one



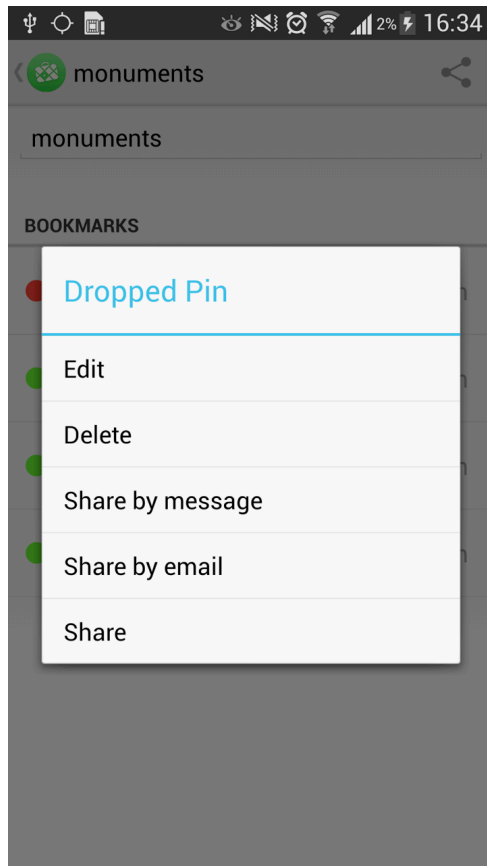
Add and save description notes



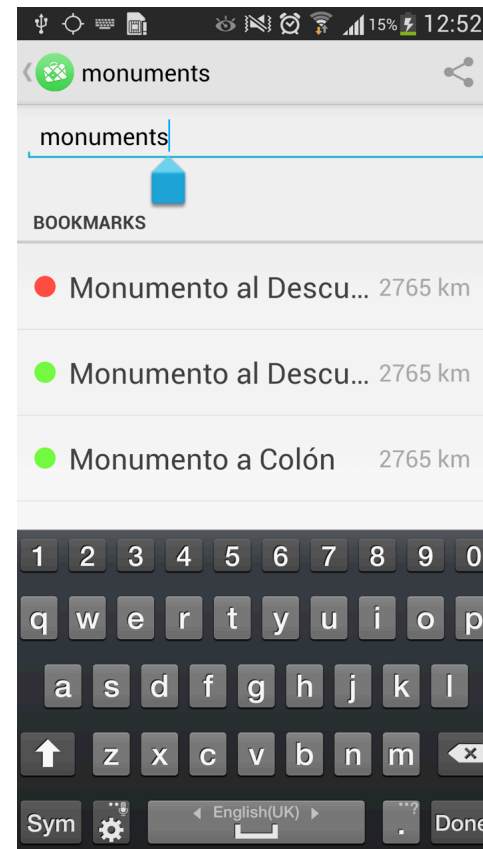
\* available in the Pro version of MapsWithMe app

# Bookmark sets\*

Make a long tap on a bookmark and Pop Up menu will appear



Tap on a name to change it

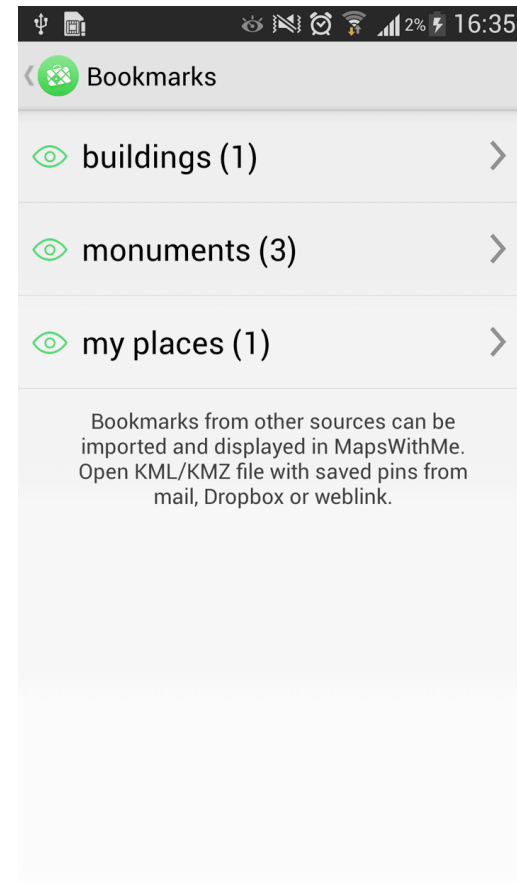
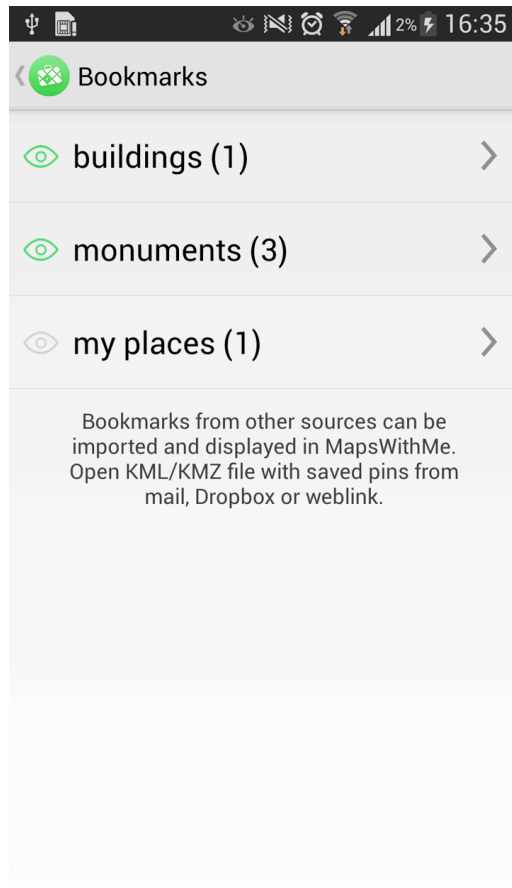


\* available in the Pro version of MapsWithMe app



# Bookmark sets\*

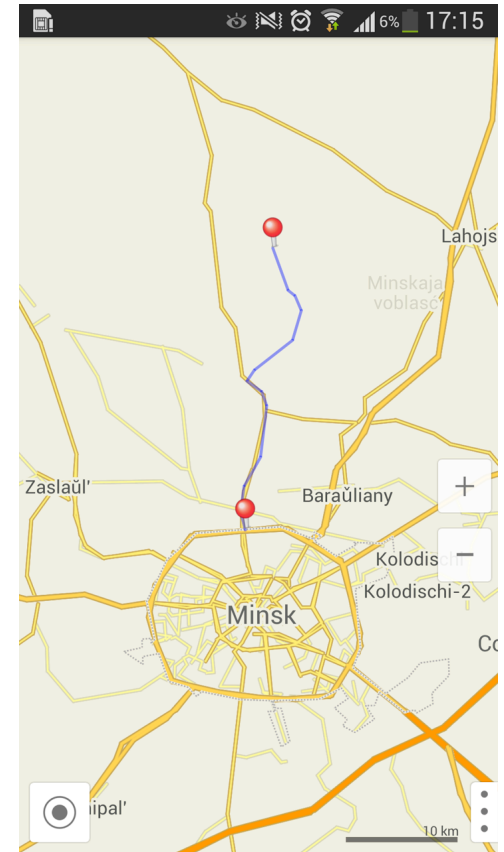
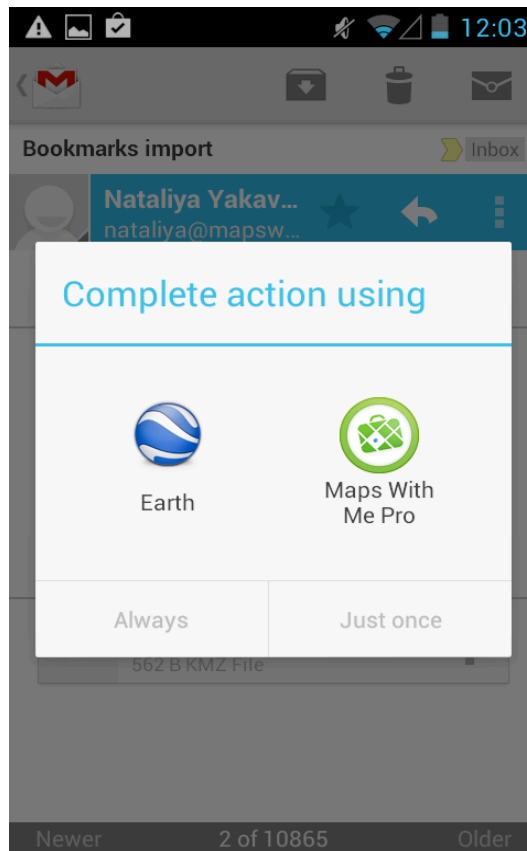
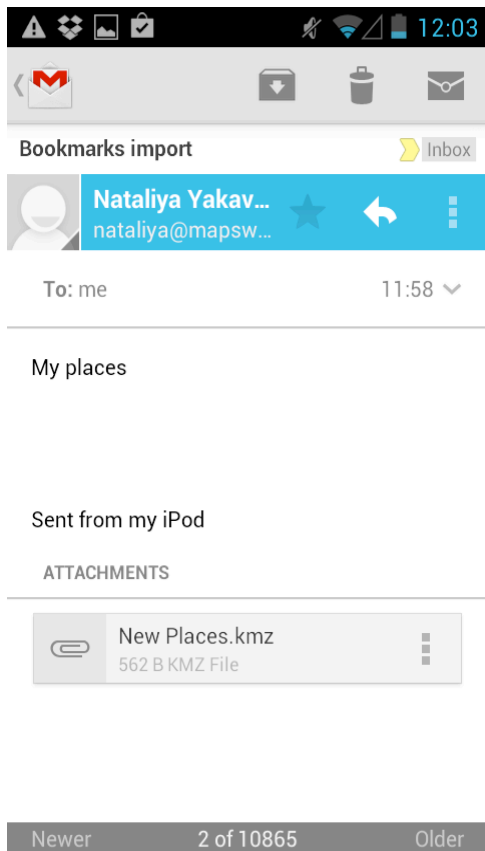
Tap on the eye icon to make the set invisible



\* available in the Pro version of MapsWithMe app

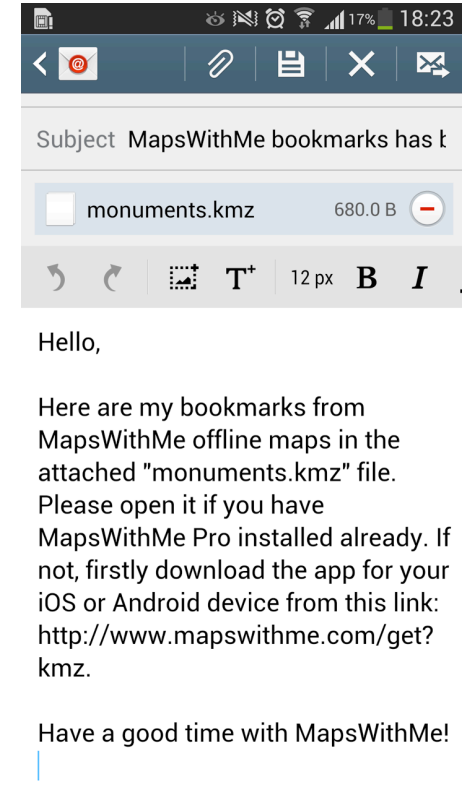
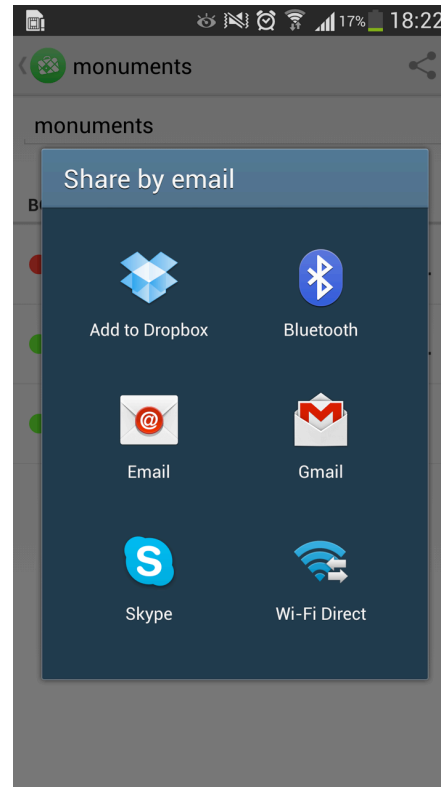
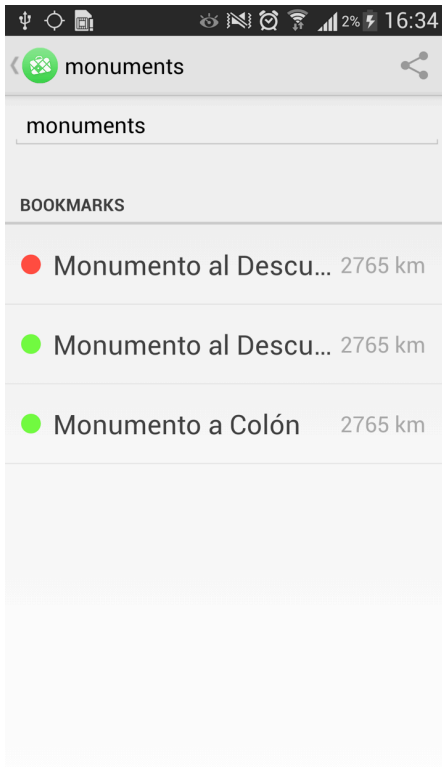
# Bookmarks/lines import\*

Send an e-mail with the KML/KMZ file attached to yourself and open it with MapsWithMe app



\* available in the Pro version of MapsWithMe app

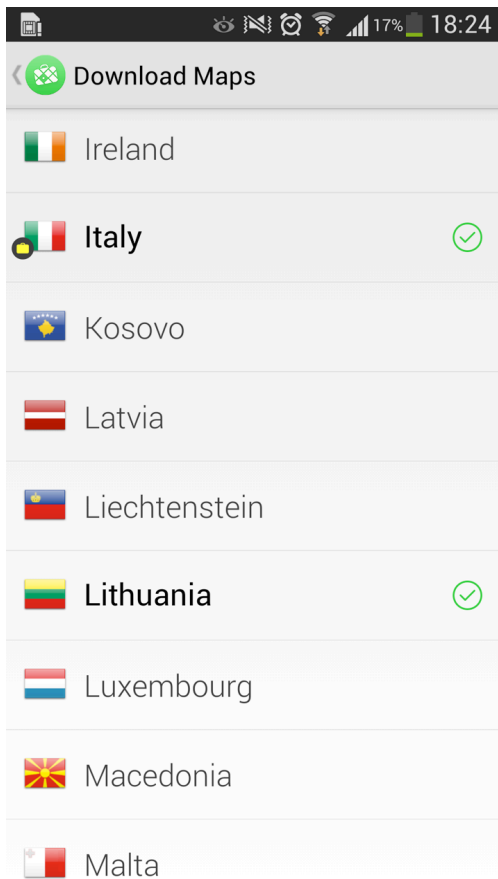
# Bookmarks export (kmz files)\*



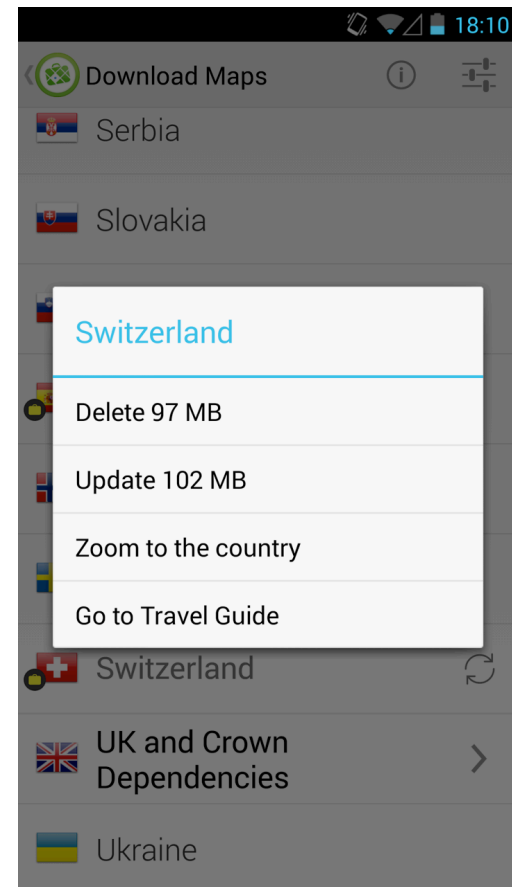
For iOS devices you need to configure your mail first

# How to delete/update map?

Go the Downloads Maps screen and tap the name of the country



Choose the option in the pop up



# FAQ

## **How do I change language?**

Go to your device settings and change localization. MapsWithMe app will use this new language automatically. MapsWithMe app supports 14 languages: English, Spanish, German, Italian, Czech, French, Russian, Dutch, Japanese, Chinese, Polish, Portuguese, Ukrainian, Korean.

## **Should I buy again the application if I change my phone?**

Only if you change the operating system.

## **Some streets/buildings are missing on the map.**

We take our map data from the OpenStreetMap which is constantly updated by its users. Not all areas have been covered equally accurately, but the maps get better as the project develops. You can also contribute to the project and correct the maps directly at the OSM website.

# FAQ

## **What is the meaning of the signs on the map?**

We have a full guide, which you can download [here](#).

## **I have problems with downloading maps.**

If your Internet connection is slow, you may download maps to your PC and then transfer them to your device. Please contact us [support@mapswith.me](mailto:support@mapswith.me) to get more details.