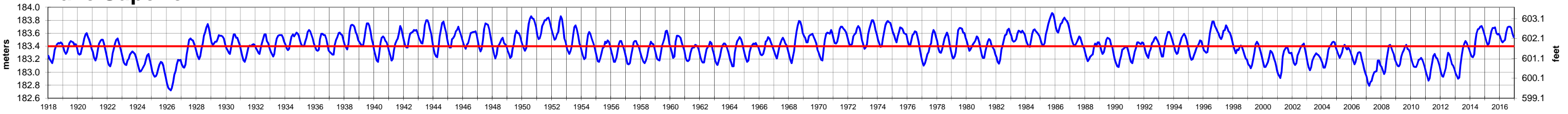




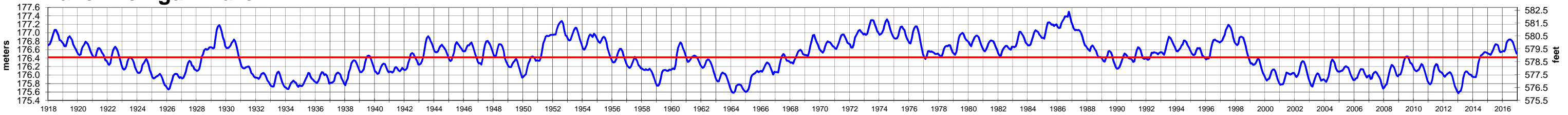
# Great Lakes Water Levels (1918-2016)

— Monthly Mean Level  
— Long Term Annual Average

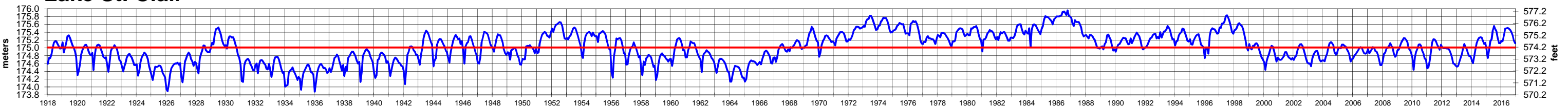
## Lake Superior



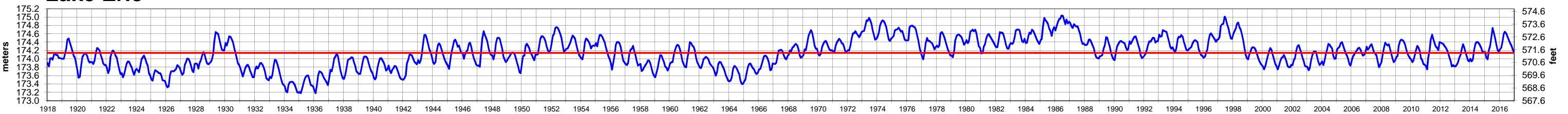
## Lake Michigan-Huron



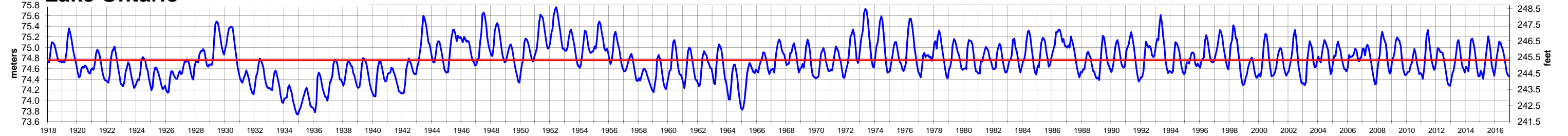
## Lake St. Clair



## Lake Erie



## Lake Ontario



The monthly average levels are based on a network of water level gages located around the lakes.

Elevations are referenced to the International Great Lakes Datum (1985).