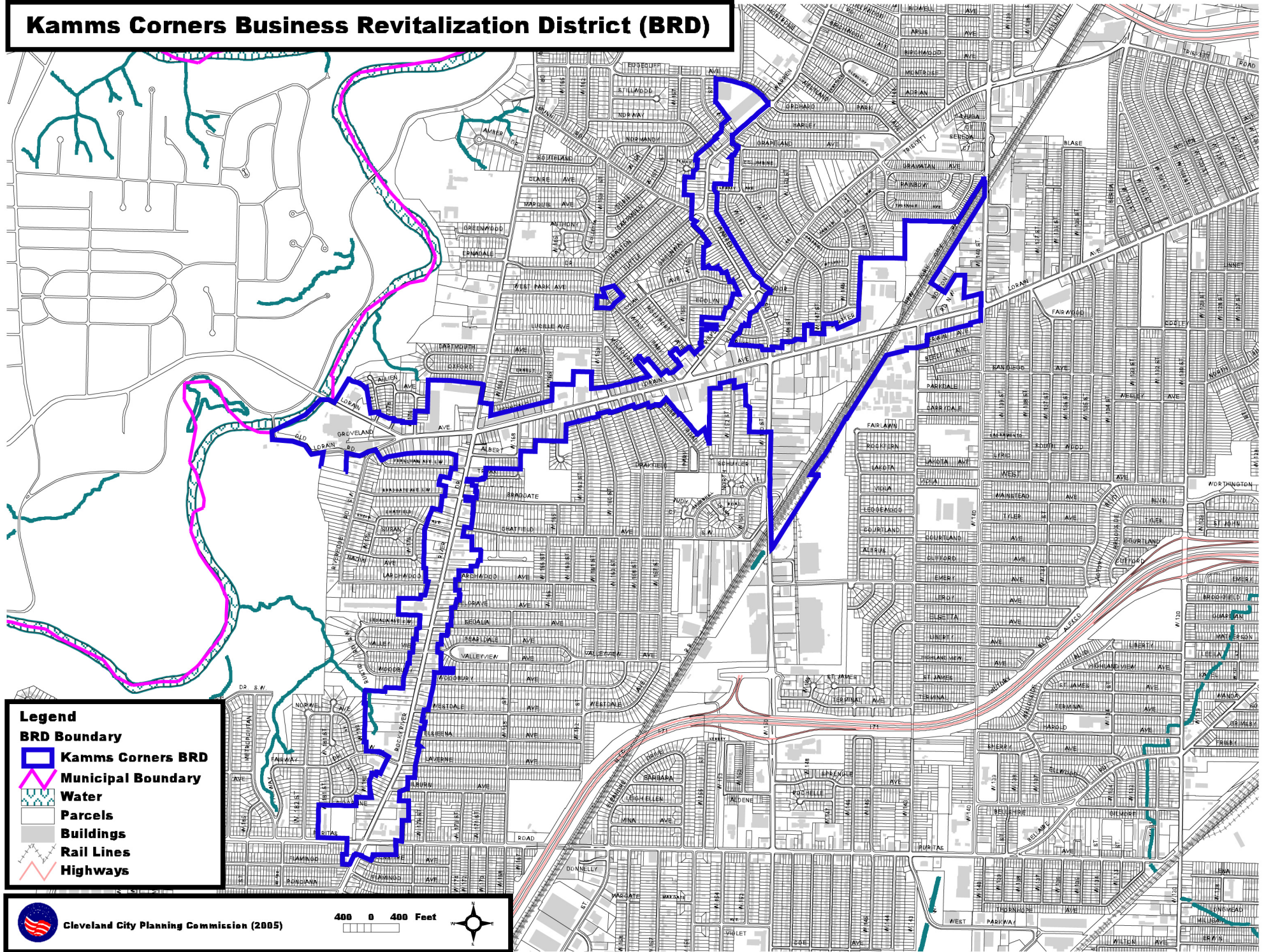









# Kamms Corners Business Revitalization District (BRD)



**Legend**

-  Kamms Corners BRD
-  Municipal Boundary
-  Water
-  Parcels
-  Buildings
-  Rail Lines
-  Highways

 Cleveland City Planning Commission (2005)

400 0 400 Feet

