

# Accessibility Map:

# Smithsonian Museums On and Near the Mall

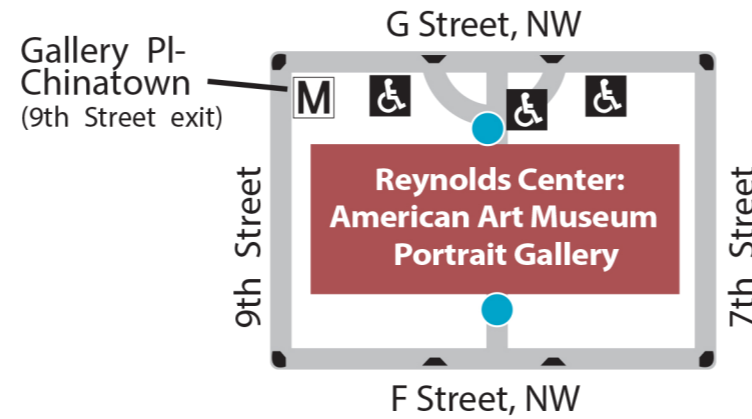


Smithsonian

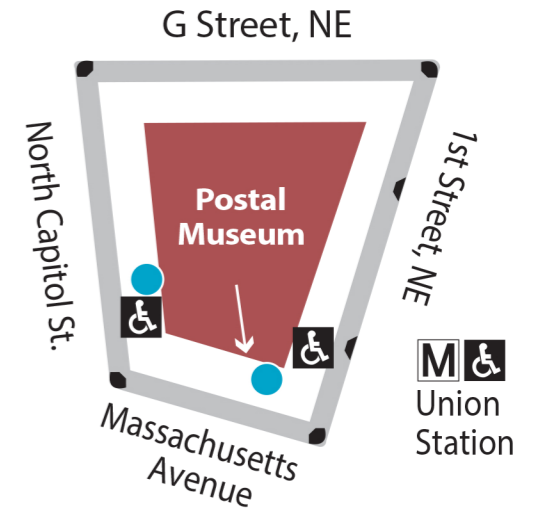
## Key to Symbols

- Entrance
- Wheelchair Access
- Metro Station
- Curb Cut
- Designated Parking for Persons with Disabilities
- Paved Walkways

Farragut West (17th St. exit)  
(accessible station at 18th & I Sts.)



Gallery Pl-Chinatown  
(Verizon Center exit)



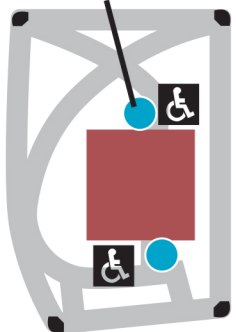
African American History and Culture Museum

3/4 mi.  
1.2 km

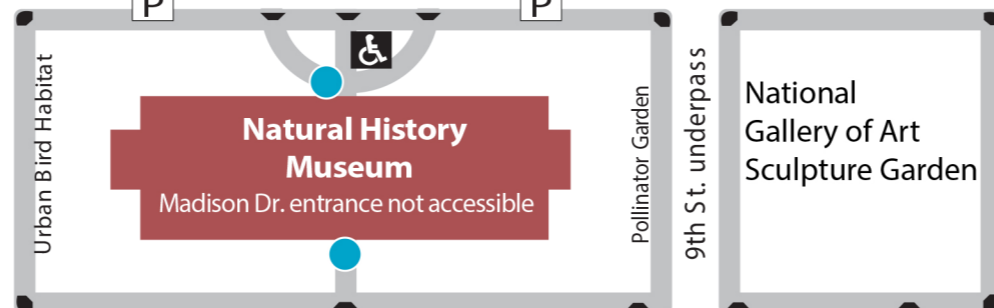
Federal Triangle

1/2 mi.  
.8 km


7/8 mi.  
1.4 km



Constitution Avenue, NW



Constitution Avenue, NW

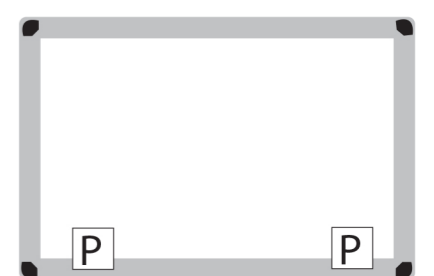



← Madison Drive, NW

← Madison Drive, NW



## The National Mall



Jefferson Drive, SW →

Jefferson Drive, SW →

