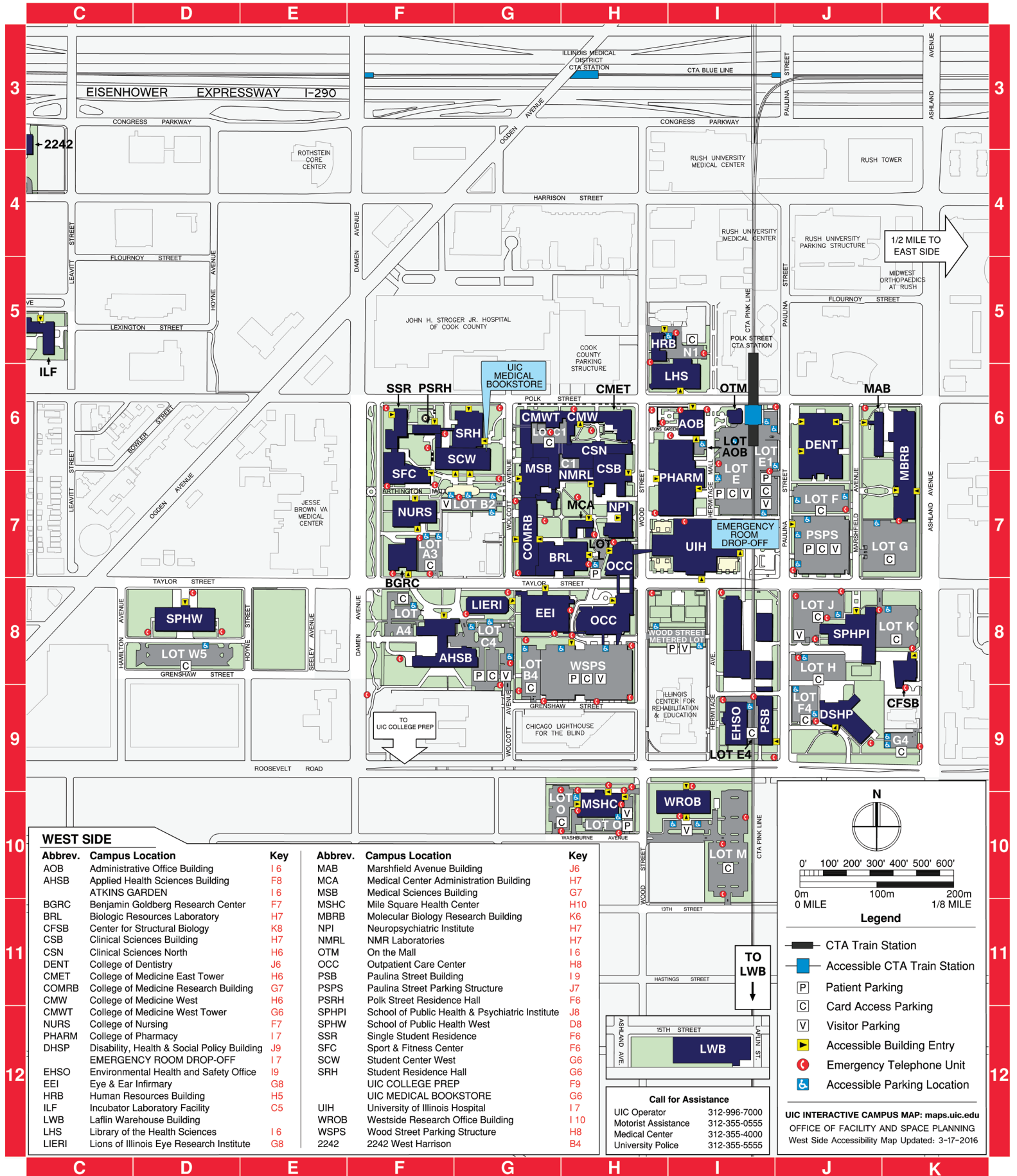


WEST SIDE ACCESSIBILITY MAP




WEST SIDE

Abbrev.	Campus Location	Key
AOB	Administrative Office Building	I6
AHSB	Applied Health Sciences Building	F8
	ATKINS GARDEN	I6
BGRC	Benjamin Goldberg Research Center	F7
BRL	Biologic Resources Laboratory	H7
CFSB	Center for Structural Biology	K8
CSB	Clinical Sciences Building	H7
CSN	Clinical Sciences North	H6
DENT	College of Dentistry	J6
CMET	College of Medicine East Tower	H7
COMRB	College of Medicine Research Building	G7
CMW	College of Medicine West	H6
CMWT	College of Medicine West Tower	G6
NURS	College of Nursing	F7
PHARM	College of Pharmacy	I7
DHSP	Disability, Health & Social Policy Building	J9
	EMERGENCY ROOM DROP-OFF	I7
	EMERGENCY ROOM DROP-OFF	I9
EHSO	Environmental Health and Safety Office	I9
EEI	Eye & Ear Infirmary	G8
HRB	Human Resources Building	H5
ILF	Incubator Laboratory Facility	C5
LWB	Lafin Warehouse Building	I6
LHS	Library of the Health Sciences	I6
LIERI	Lions of Illinois Eye Research Institute	G8

Abbrev.	Campus Location	Key
MAB	Marshfield Avenue Building	J6
MCA	Medical Center Administration Building	H7
MSB	Medical Sciences Building	G7
MSHC	Mile Square Health Center	H10
MBRB	Molecular Biology Research Building	K6
NPI	Neuropsychiatric Institute	H7
NMRL	NMR Laboratories	H7
OTM	On the Mall	I6
OCC	Outpatient Care Center	H8
PSB	Paulina Street Building	I9
PSPS	Paulina Street Parking Structure	J7
PSRH	Polk Street Residence Hall	F6
SPHPI	School of Public Health & Psychiatric Institute	J8
SPHW	School of Public Health West	D8
SSR	Single Student Residence	F6
SFC	Sport & Fitness Center	F6
SCW	Student Center West	G6
SRH	Student Residence Hall	G6
	UIC COLLEGE PREP	F9
	UIC MEDICAL BOOKSTORE	G6
UIH	University of Illinois Hospital	I7
WROB	Westside Research Office Building	I10
WSPS	Wood Street Parking Structure	H8
2242	2242 West Harrison	B4

Key	Location
J6	Marshfield Avenue Building
H7	Medical Center Administration Building
G7	Medical Sciences Building
H10	Mile Square Health Center
K6	Molecular Biology Research Building
H7	Neuropsychiatric Institute
H7	NMR Laboratories
I6	On the Mall
H8	Outpatient Care Center
I9	Paulina Street Building
J7	Paulina Street Parking Structure
F6	Polk Street Residence Hall
J8	School of Public Health & Psychiatric Institute
D8	School of Public Health West
F6	Single Student Residence
F6	Sport & Fitness Center
G6	Student Center West
G6	Student Residence Hall
F9	UIC COLLEGE PREP
G6	UIC MEDICAL BOOKSTORE
I7	University of Illinois Hospital
I10	Westside Research Office Building
H8	Wood Street Parking Structure
B4	2242 West Harrison











0' 100' 200' 300' 400' 500' 600'

0m 100m 200m

0 MILE 1/8 MILE

Legend

-  CTA Train Station
-  Accessible CTA Train Station
-  Patient Parking
-  Card Access Parking
-  Visitor Parking
-  Accessible Building Entry
-  Emergency Telephone Unit
-  Accessible Parking Location

Call for Assistance

UIC Operator	312-996-7000
Motorist Assistance	312-355-0555
Medical Center	312-355-4000
University Police	312-355-5555

UIC INTERACTIVE CAMPUS MAP: maps.uic.edu
 OFFICE OF FACILITY AND SPACE PLANNING
 West Side Accessibility Map Updated: 3-17-2016