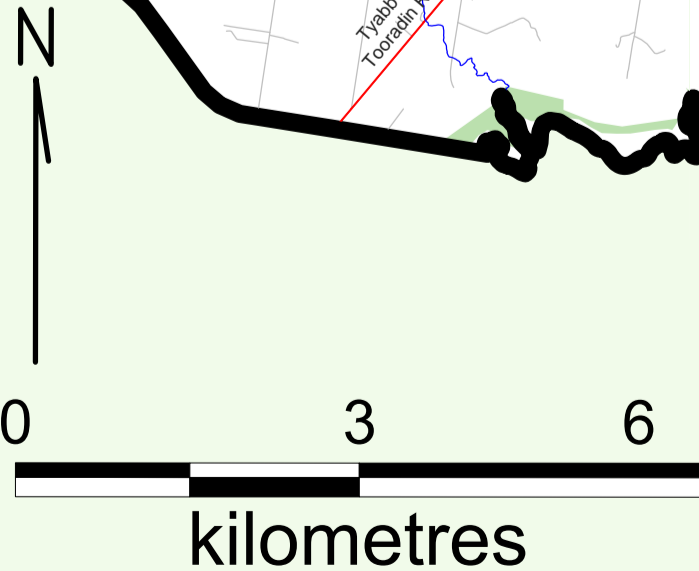
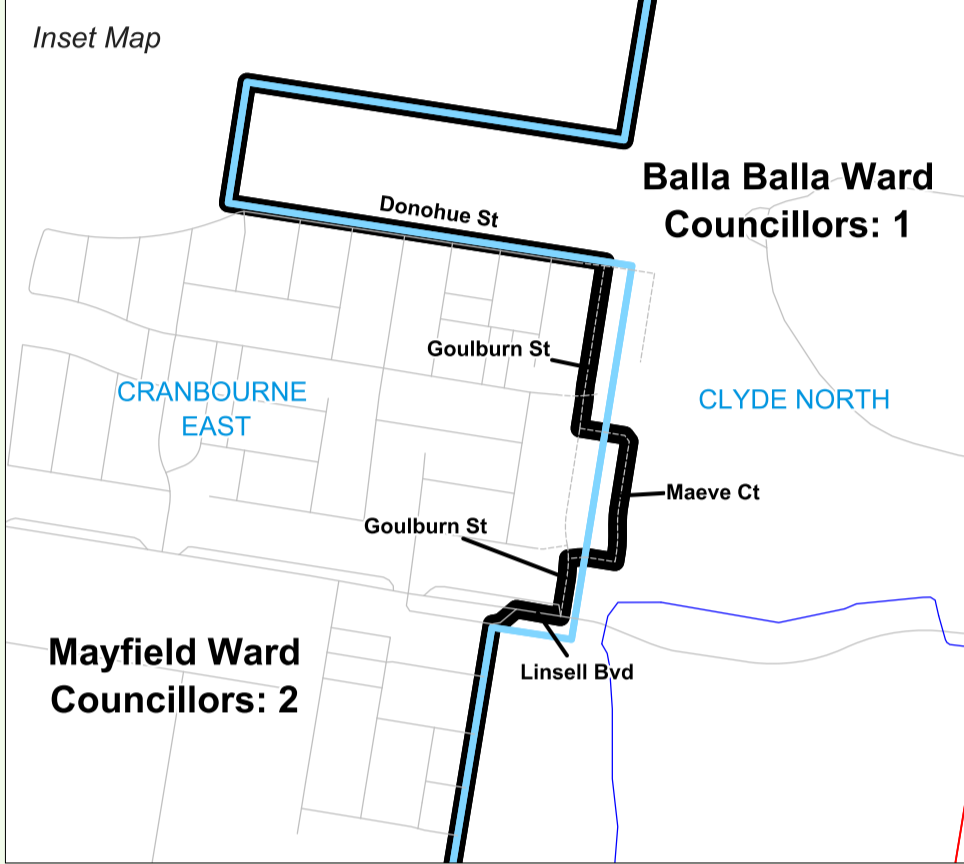
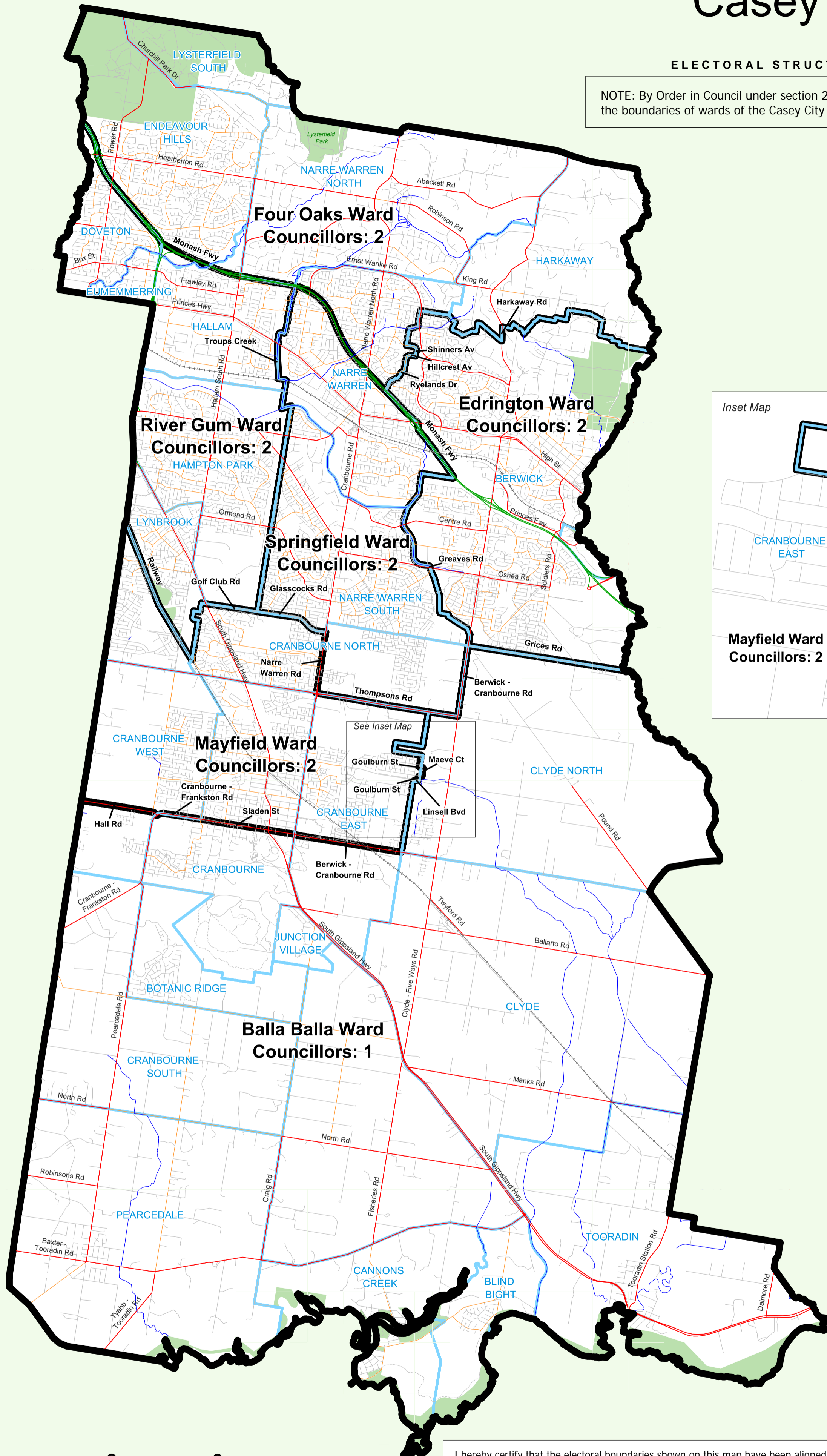


Casey City Council

ELECTORAL STRUCTURE OF CASEY CITY COUNCIL

NOTE: By Order in Council under section 220Q(k) of the Local Government Act 1989, the boundaries of wards of the Casey City Council are fixed as described in this plan.



Legend

- Ward Boundary
- Ward and Locality Boundary
- Locality Boundary

Map Symbols

- Freeway
- Main Road
- Collector Road
- Road
- Unsealed Road
- River/Creek
- Railway Line
- Lake
- Parks & Reserves

Data sets for alignment
Locality as at Aug, 2011
Property Grid as at May, 2011

I hereby certify that the electoral boundaries shown on this map have been aligned to the Vicmap property grid to represent those boundaries as presented in the Electoral Representation Review Final Report for Casey City Council, submitted to the Minister for Local Government on 28 March, 2012.

Liz Williams, Acting Electoral Commissioner

Electoral Structure of Casey City Council

LEGL./11-118

