



OCHA



GAZA CRISIS ATLAS

AUGUST 2014

www.ochaopt.org

United Nations Office for the Coordination of Humanitarian Affairs occupied Palestinian territory
P. O. Box 38712 East Jerusalem 91386 | tel +972 (0)2 582 9962 | fax +972 (0)2 582 5841 | ochaopt@un.org

Coordination Saves Lives

Community	Page Number
'Abasan al Jadida (as Saghira)	81
'Abasan al Kabira	88
Al Bayuk	98,99,103,104,105,108
Al Bureij Camp	46,53,54
Al Fukkhari	87,94,100,101
Al Maghazi Camp	45,52,60
Al Mawasi (Khan Yunis)	67,68,76
Al Mawasi (Rafah)	75
Al Mughraqa (Abu Middein)	30,31
Al Musaddar	51
Al Qaraya al Badawiya al Maslakh	3,7,8
Al Qarya as Suwaydiya	74,82
An Nuseirat Camp	37,38,39
As Siafa	1,2
Ash Shati' Camp	10,16,17
Az Zawayda	44
Bani Suheila	71,72,73,79,80
Beit Hanun	15,21,22,29
Beit Lahiya	5,6,20
Deir al Balah	55,56
Deir al Balah Camp	43,49,50
Gaza City	11,18,23,24,25,26,27,28,32,33,34,35,42
'Izbat Beit Hanun	13,14
Jabalya	4
Jabalya Camp	12,19
Juhor ad Dik	40,41,47,48
Khan Yunis	61,62,63
Khan Yunis Camp	69,70,78
Khuza'a	89,95,96
Qizan an Najjar	77,85
Rafah	92,102
Rafah Camp	90,91,97
Shokat as Sufi	106,107
Tall as Sultan	83,84
Umm Kameil	86,93
Wadi as Salqa	57,58,59,64,65,66

Community	Neighborhood	Destroyed	Moderate Damage	Severe Damage	Total
Gaza					
Al Mughraqa (Abu Middein)	Al Mughraqa (Abu Middein)	25	25	17	67
Ash Shati' Camp	Ash Shati' Camp	4	10	3	17
Gaza City	Gaza Harbor	1	0	0	1
	Ash Sheikh Radwan	0	2	0	2
	Old City	0	2	0	2
	Jabalya El Balad	1	2	0	3
	Northern Remal	5	5	1	11
	Ad Darraj	7	3	2	12
	An Naser	10	5	2	17
	Tal El Hawa	2	14	8	24
	As Sabra	3	18	4	25
	Ash Sheikh 'Ijleen	2	19	6	27
	At Turukman	20	4	11	35
	Gaza City	21	12	5	38
	At Tuffah	35	14	7	56
	Southern Remal	13	29	20	62
	Ijdeedeh	98	8	10	116
Az Zaitoun	82	98	105	285	
Ash Shuja'iyeh	479	79	285	843	
Juhor ad Dik	Juhor ad Dik	158	17	27	202
Madinat al 'Awda	Madinat al 'Awda	4	1	2	11
Gaza North					
Al Qaraya al Badawiya al Maslakh	Hatabiyya	0	0	2	2
	Fado's	10	0	6	16
'Arab Maslakh Beit Lahya	Al Qaraya al Badawiya al Maslakh	39	12	14	65
	'Arab Maslakh Beit Lahya	76	8	16	100
As Siafa	As Siafa	11	2	2	15
Beit Hanun	Al-Zatoon	1	0	1	2
	Al-Nazaz	1	2	2	5
	AlSoltan Abedl Hamaid	3	1	1	5
	Hai-Albanat	2	1	3	6
	Zemmo	1	6	1	8
	Al-Sekka	7	4	1	12
	Hai Abu Rahma	5	10	5	20
	Al Balad	23	13	15	51
	Al Farata	19	21	13	53
	Hai Abu Ghazala	40	7	12	59
	Hai Al Amal	18	29	37	84
	Beit Hanun	90	7	17	114
	Alkhazan	0	1	0	1
	Al Kur'a El Khamisa	1	2	0	3
	Al Mashroo	2	2	0	4
Al Share' El Am	1	3	2	6	
Al Salateen	4	3	2	9	
Aslan	5	8	4	17	
Ghaboon/Hai Al Amal	11	7	6	24	
Al Jam'ia	6	19	6	31	
Hatabiyya	12	7	12	31	
Beit Lahiya	37	40	29	106	
Al Attarta	124	13	13	150	
'Izbat Beit Hanun	AlSoltan Abedl Hamaid	1	2	1	4
'Izbat Beit Hanun	Ezbet Beit Hanoun	1	3	3	16
Jabalya	Madinat al 'Awda	11	2	2	15
	Jabalya	23	12	12	47
Jabalya Camp	Jabalya El Balad	32	16	3	51
	Jabalya Camp	10	8	12	30
Khan Yunis					
'Abasan al Jadida (as Saghira)	'Abasan al Jadida (as Saghira)	49	105	57	211
'Abasan al Kabira	'Abasan al Kabira	130	98	71	299
Al Fukkhari	Al Fukkhari	124	46	50	220
Al Mawasi (Khan Yunis)	Al Mawasi (Khan Yunis)	18	1	5	26
Al Qarara	Al Qarara	96	255	81	432
As Sureij	As Sureij	80	73	25	178
Bani Suheila	Bani Suheila	137	297	172	606
Khan Yunis	Khan Yunis	58	51	56	165
Khan Yunis Camp	Khan Yunis Camp	36	11	6	53
Khuza'a	Khuza'a	336	71	149	556
Qa' al Kharaba	Qa' al Kharaba	5	4	4	13
Qa' al Qurein	Qa' al Qurein	3	2	0	5
Qizan an Najjar	Qizan an Najjar	24	6	8	38
Wadi as Salqa	Wadi as Salqa	72	75	99	246
Middle Area					
Al Bureij Camp	Al Bureij Camp	38	41	29	108
Al Maghazi Camp	Al Maghazi Camp	98	26	52	176
Al Musaddar	Al Musaddar	96	53	26	175
An Nuseirat Camp	An Nuseirat Camp	54	48	42	144
Az Zawayda	Az Zawayda	19	19	16	54
Deir al Balah	Wadi as Salqa	0	2	1	3
	Deir al Balah Camp	35	16	16	67
Wadi as Salqa	Deir al Balah	45	52	60	157
	Al Ma'ani	2	29	2	33
Rafah					
Al Bayuk	Al Bayuk	265	53	61	379
Al Mawasi (Rafah)	Al Mawasi (Rafah)	12	2	7	21
Al Qarya as Suwaydiya	Al Qarya as Suwaydiya	2	1	1	4
Rafah	Rafah	91	48	39	178
Rafah Camp	Rafah Camp	78	2	8	88
Shokat as Sufi	Shokat as Sufi	59	6	9	74
Tall as Sultan	Tall as Sultan	36	13	6	55
Umm al Kilab	Umm al Kilab	22	5	9	36
Umm Kameil	Umm Kameil	10	3	7	20

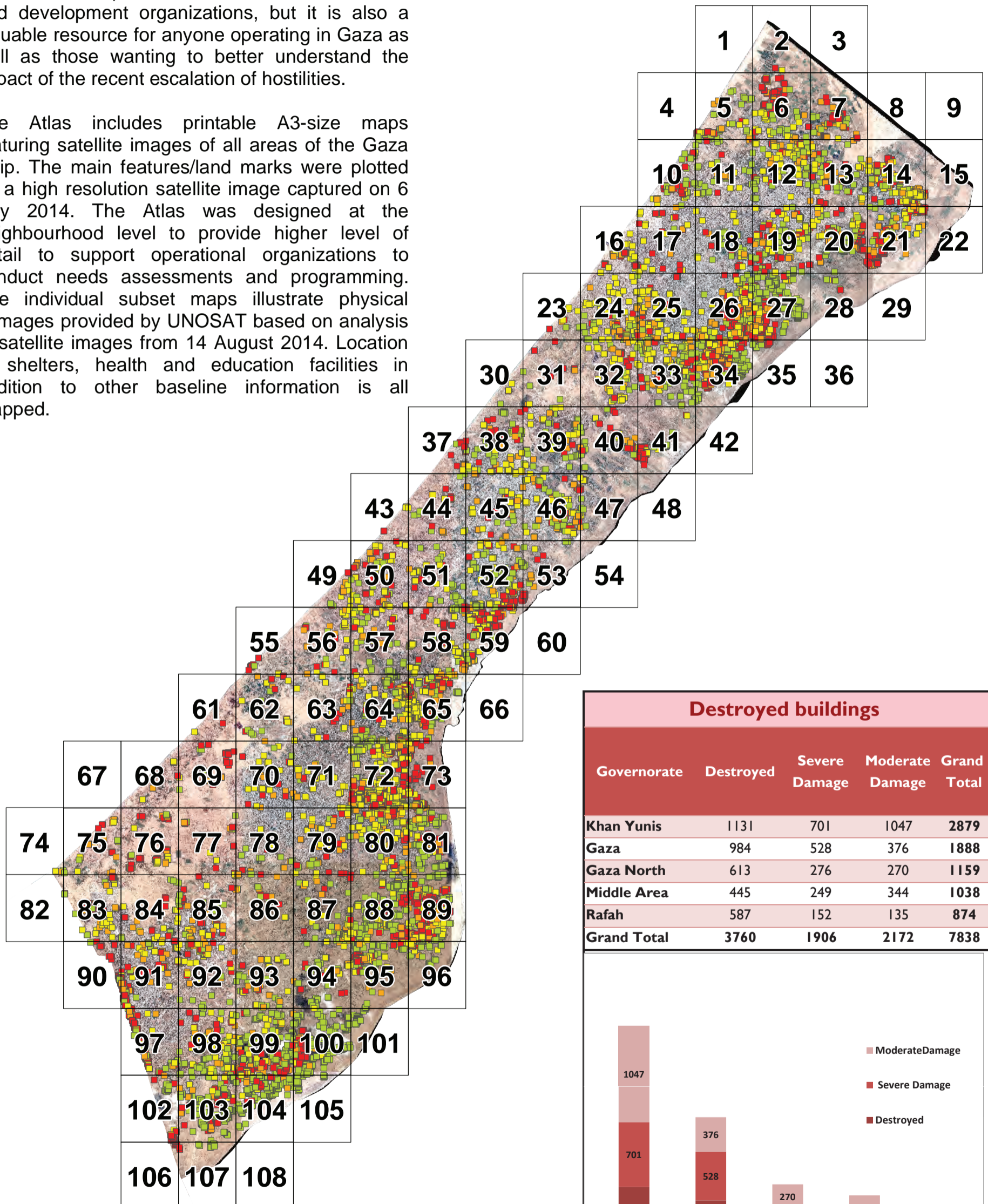
Gaza Damage Assessment

UNITAR/UNOSAT

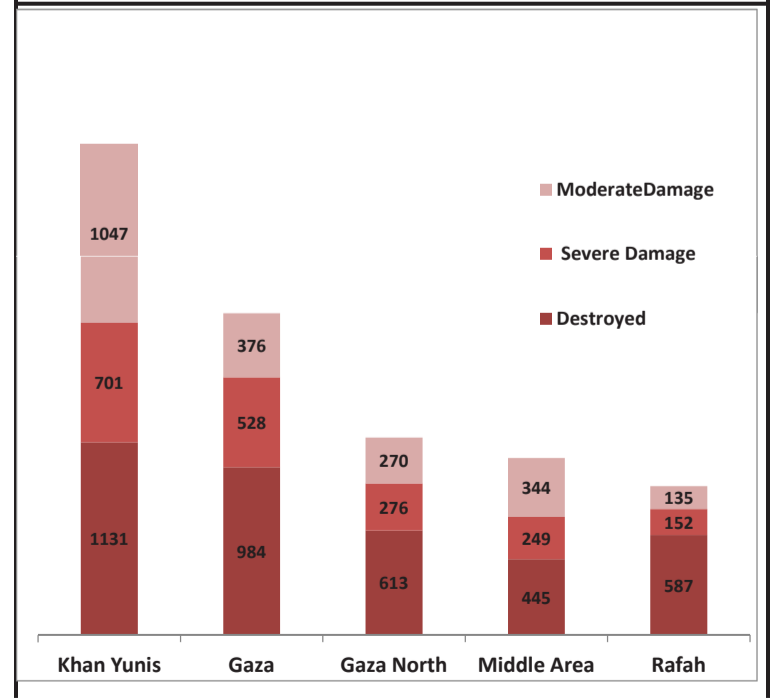
The Gaza Crisis Atlas is a planning tool intended to assist aid and development agencies in assessing and responding to humanitarian and reconstruction needs emanating from the conflict in the Gaza Strip. It is a vital tool for humanitarian and development organizations, but it is also a valuable resource for anyone operating in Gaza as well as those wanting to better understand the impact of the recent escalation of hostilities.

The Atlas includes printable A3-size maps featuring satellite images of all areas of the Gaza Strip. The main features/land marks were plotted on a high resolution satellite image captured on 6 July 2014. The Atlas was designed at the neighbourhood level to provide higher level of detail to support operational organizations to conduct needs assessments and programming. The individual subset maps illustrate physical damages provided by UNOSAT based on analysis of satellite images from 14 August 2014. Location of shelters, health and education facilities in addition to other baseline information is all mapped.

- Destroyed Structure
- Severely Damaged Structure
- Moderately Damaged Structure
- Crater / Impact



Destroyed buildings				
Governorate	Destroyed	Severe Damage	Moderate Damage	Grand Total
Khan Yunis	1131	701	1047	2879
Gaza	984	528	376	1888
Gaza North	613	276	270	1159
Middle Area	445	249	344	1038
Rafah	587	152	135	874
Grand Total	3760	1906	2172	7838





Page Number: 1

Governorate: Gaza North

Community: As Siafa

Neighborhood: Al Attarta


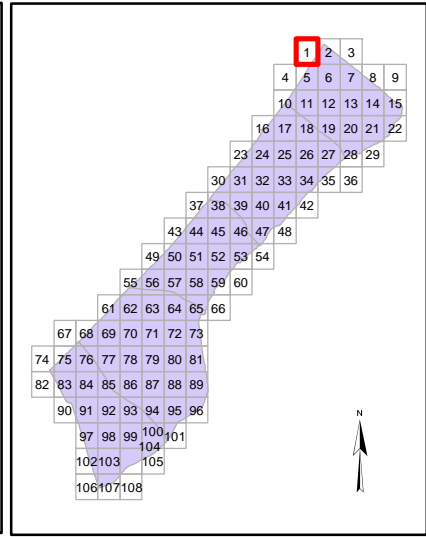
Map production: OCHA oPt, 18 August 2014
Map and data sources: ICRC, UNOSAT/UNITAR, OCHA, OSM, UNRWA
Satellite image: ICRC, Pleiades
Image date: 6 July 2014
Resolution: 50cm

Map Scale: 1:7500



Damage Analysis (UNOSAT)

- Destroyed Structure
- Severely Damaged Structure
- Moderately Damaged Structure
- Crater / Impact
- Damaged (Hospitals, Power Plant)
- Hospital
- Clinics
- Shelter
- Schools
- UNRWA Schools
- Mosque
- University/College
- Hotel
- Public Building
- Wastewater Treatment Plant
- Governorate border





Page Number: 2

Governorate: Gaza North

Community: As Siafa

Neighborhood: Al Attarta

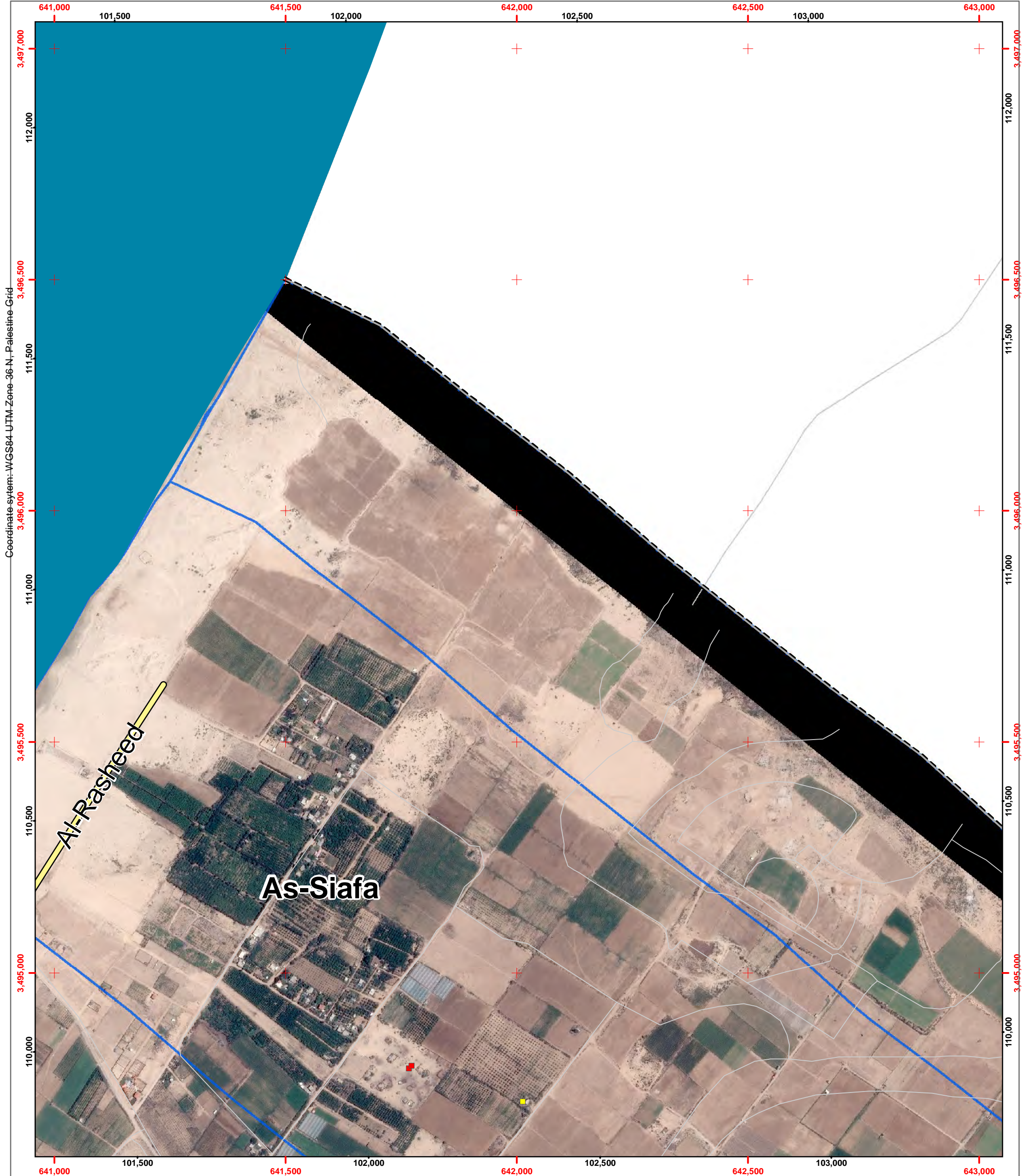
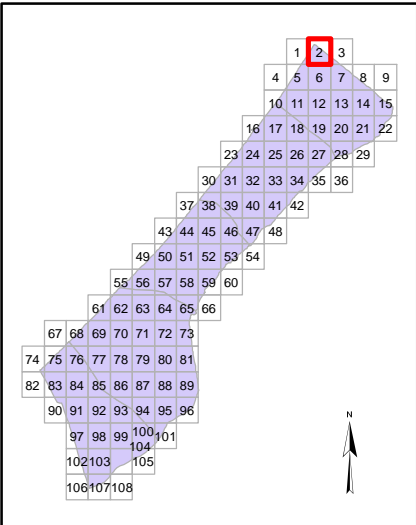
Map production: OCHA oPt, 18 August 2014
Map and data sources: ICRC, UNOSAT/UNITAR, OCHA, OSM, UNRWA
Satellite image: ICRC, Pleiades
Image date: 6 July 2014
Resolution: 50cm

Map Scale: 1:7500



Damage Analysis (UNOSAT)

- Destroyed Structure
- Severely Damaged Structure
- Moderately Damaged Structure
- Crater / Impact
- ★ Damaged (Hospitals, Power Plant)
- Hospital
- Clinics
- ▲ Shelter
- Schools
- UNRWA Schools
- Mosque
- University/College
- Hotel
- Public Building
- Wastewater Treatment Plant
- - - Governorate border





Page Number: 3

Governorate: Gaza North

Community: Al Qaraya al Badawiya al Maslakh

Neighborhood:


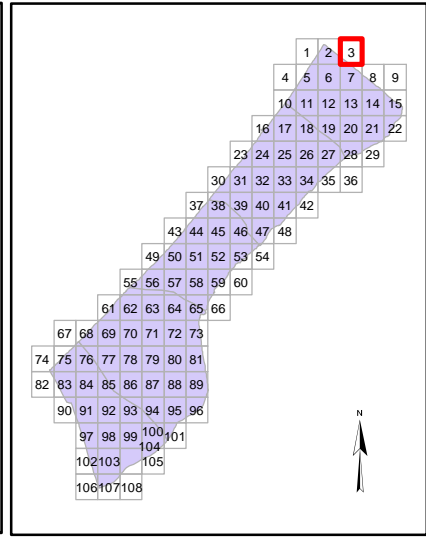
Map production: OCHA oPt, 18 August 2014
Map and data sources: ICRC, UNOSAT/UNITAR, OCHA, OSM, UNRWA
Satellite image: ICRC, Pleiades
Image date: 6 July 2014
Resolution: 50cm

Map Scale: 1:7500



Damage Analysis (UNOSAT)

- Destroyed Structure
- Severely Damaged Structure
- Moderately Damaged Structure
- Crater / Impact
- ★ Damaged (Hospitals, Power Plant)
- ⓘ Hospital
- ⓘ Clinics
- ▲ Shelter
- ⓘ Schools
- ⓘ UNRWA Schools
- ⓘ Mosque
- ⓘ University/College
- ⓘ Hotel
- ⓘ Public Building
- ⓘ Wastewater Treatment Plant
- - - Governorate border





Page Number: 4

Governorate: Gaza North

Community: Jabalya

Neighborhood:


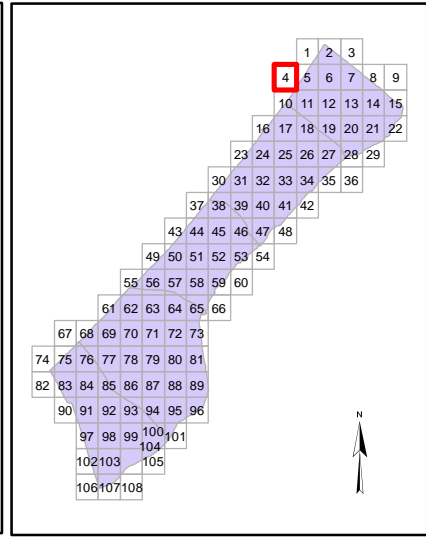
Map production: OCHA oPt, 18 August 2014
Map and data sources: ICRC, UNOSAT/UNITAR, OCHA, OSM, UNRWA
Satellite image: ICRC, Pleiades
Image date: 6 July 2014
Resolution: 50cm

Map Scale: 1:7500



Damage Analysis (UNOSAT)

- Destroyed Structure
- Severely Damaged Structure
- Moderately Damaged Structure
- Crater / Impact
- Damaged (Hospitals, Power Plant)
- Hospital
- Clinics
- Shelter
- Schools
- UNRWA Schools
- Mosque
- University/College
- Hotel
- Public Building
- Wastewater Treatment Plant
- Governorate border





Page Number: 5

Governorate: Gaza North

Community: Beit Lahiya

Neighborhood: Al Salateen


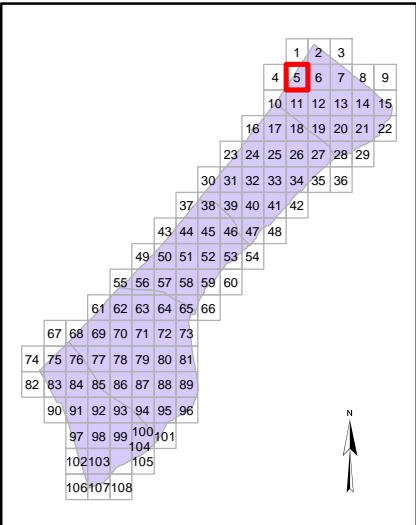
Map production: OCHA oPt, 18 August 2014
Map and data sources: ICRC, UNOSAT/UNITAR, OCHA, OSM, UNRWA
Satellite image: ICRC, Pleiades
Image date: 6 July 2014
Resolution: 50cm

Map Scale: 1:7500



Damage Analysis (UNOSAT)

- Destroyed Structure
- Severely Damaged Structure
- Moderately Damaged Structure
- Crater / Impact
- ★ Damaged (Hospitals, Power Plant)
- H Hospital
- C Clinics
- ▲ Shelter
- S Schools
- UNRWA UNRWA Schools
- C Mosque
- U University/College
- H Hotel
- PB Public Building
- WTP Wastewater Treatment Plant
- Governorate border





Page Number: 6

Governorate: Gaza North

Community: Beit Lahiya

Neighborhood: Al Salateen

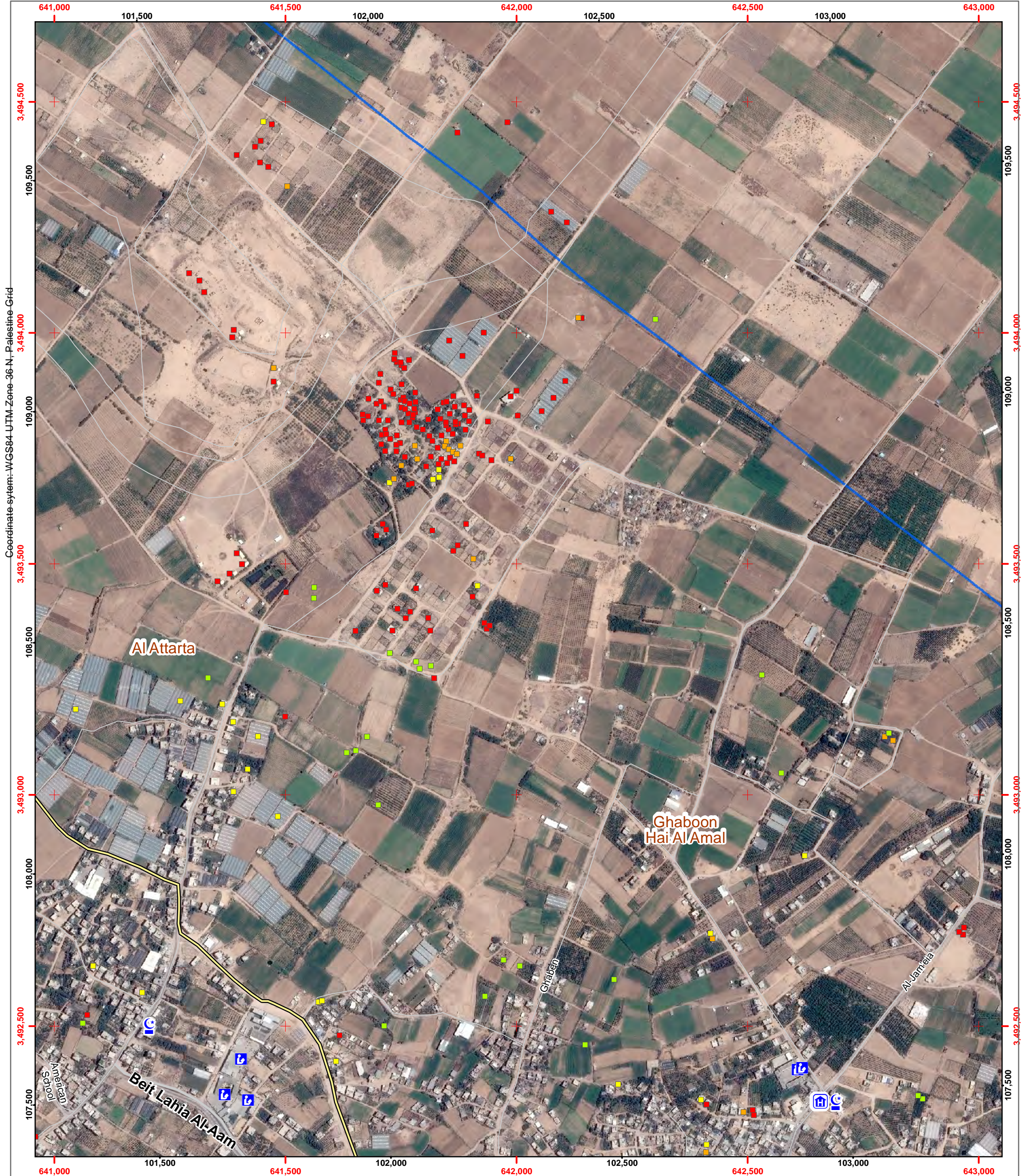
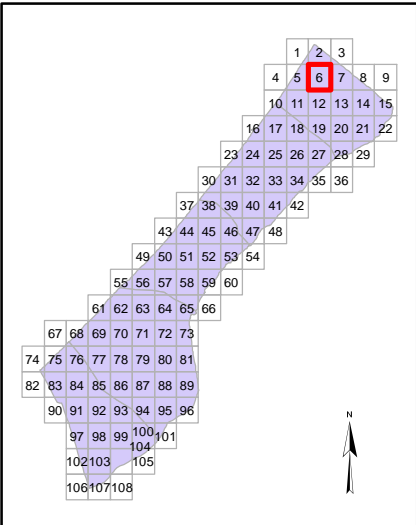
Map production: OCHA oPt, 18 August 2014
Map and data sources: ICRC, UNOSAT/UNITAR, OCHA, OSM, UNRWA
Satellite image: ICRC, Pleiades
Image date: 6 July 2014
Resolution: 50cm

Map Scale: 1:7500



Damage Analysis (UNOSAT)

- Destroyed Structure
- Severely Damaged Structure
- Moderately Damaged Structure
- Crater / Impact
- ★ Damaged (Hospitals, Power Plant)
- Hospital
- Clinics
- ▲ Shelter
- Schools
- UNRWA Schools
- Mosque
- University/College
- Hotel
- Public Building
- Wastewater Treatment Plant
- - - Governorate border





Page Number: 7

Governorate: Gaza North

Community: Al Qaraya al Badawiya al Maslakh

Neighborhood: Hatabiyya

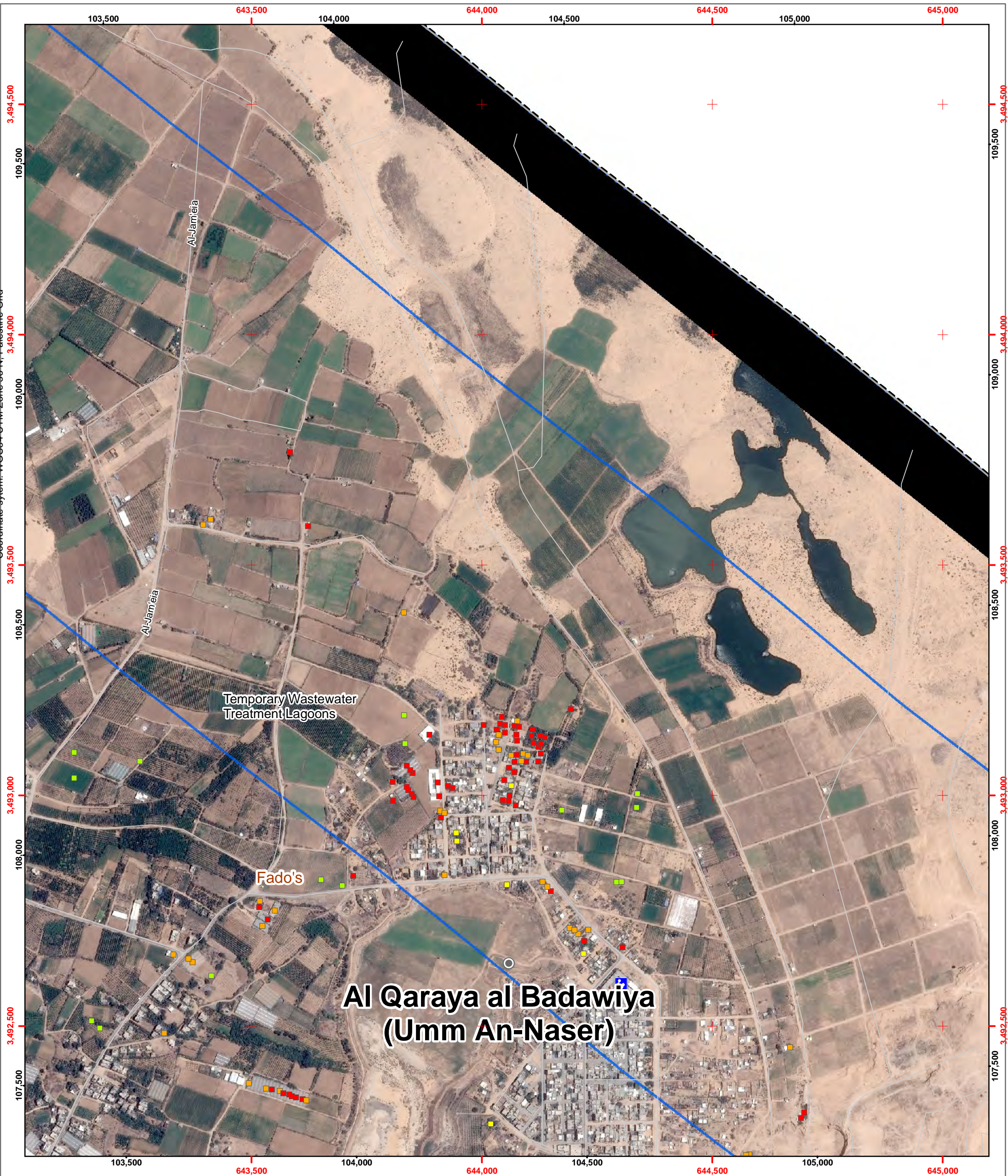
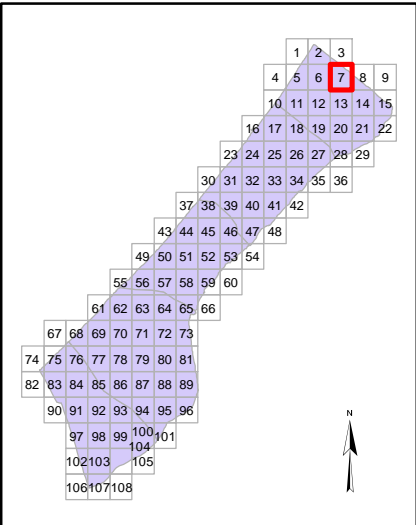
Map production: OCHA oPt, 18 August 2014
Map and data sources: ICRC, UNOSAT/UNITAR, OCHA, OSM, UNRWA
Satellite image: ICRC, Pleiades
Image date: 6 July 2014
Resolution: 50cm

Map Scale: 1:7500



Damage Analysis (UNOSAT)

- Destroyed Structure
- Severely Damaged Structure
- Moderately Damaged Structure
- Crater / Impact
- ★ Damaged (Hospitals, Power Plant)
- Hospital
- Clinics
- ▲ Shelter
- Schools
- UNRWA Schools
- Mosque
- University/College
- Hotel
- Public Building
- Wastewater Treatment Plant
- - - Governorate border



**Al Qaraya al Badawiya
(Umm An-Naser)**



Page Number: 8

Governorate: Gaza North

Community: Al Qaraya al Badawiya al Maslakh

Neighborhood: AlSoltan Abedl Hamaid

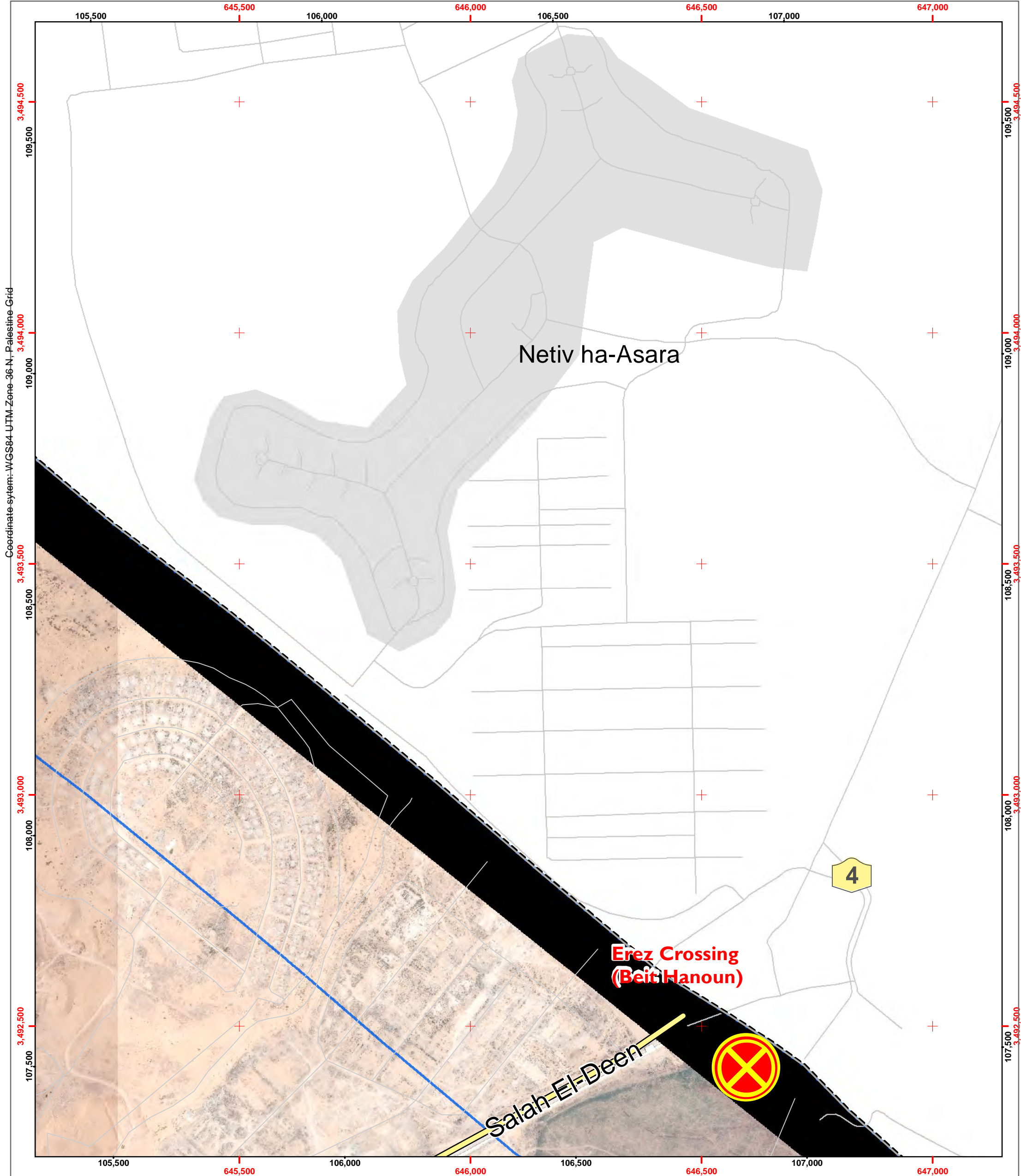
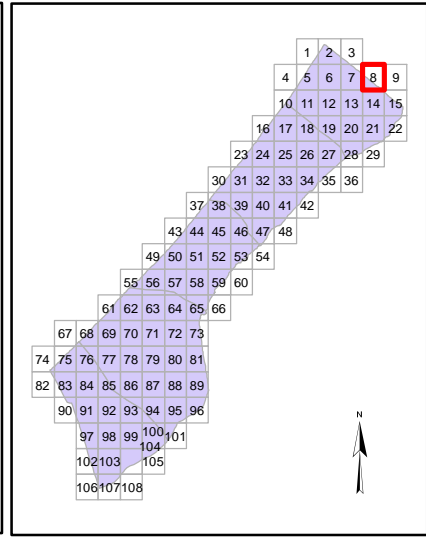
Map production: OCHA oPt, 18 August 2014
Map and data sources: ICRC, UNOSAT/UNITAR,
OCHA, OSM, UNRWA
Satellite image: ICRC, Pleiades
Image date: 6 July 2014
Resolution: 50cm

Map Scale: 1:7500



Damage Analysis (UNOSAT)

- Destroyed Structure
- Severely Damaged Structure
- Moderately Damaged Structure
- Crater / Impact
- ★ Damaged (Hospitals, Power Plant)
- Hospital
- Clinics
- ▲ Shelter
- Schools
- UNRWA Schools
- Mosque
- University/College
- Hotel
- Public Building
- Wastewater Treatment Plant
- - - Governorate border





Page Number: 10

Governorate: Gaza North

Community: Ash Shati' Camp

Neighborhood: Ash Sheikh Radwan

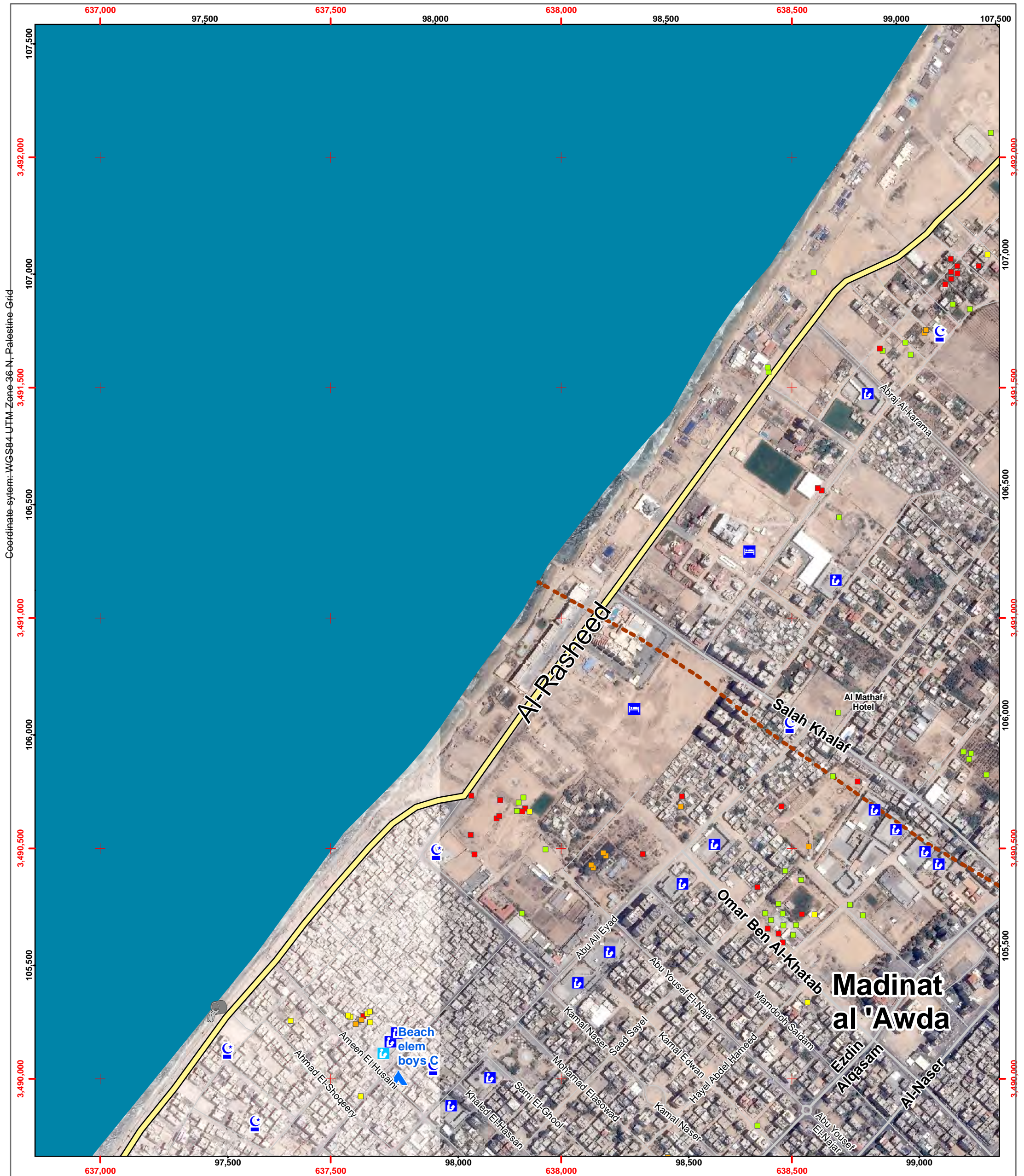
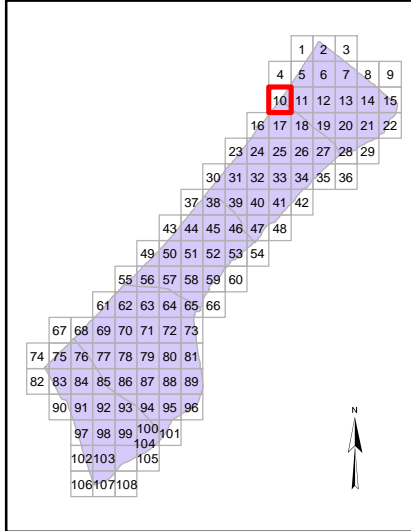
Map production: OCHA oPt, 18 August 2014
Map and data sources: ICRC, UNOSAT/UNITAR,
OCHA, OSM, UNRWA
Satellite image: ICRC, Pleiades
Image date: 6 July 2014
Resolution: 50cm

Map Scale: 1:7500



Damage Analysis (UNOSAT)

- Destroyed Structure
- Severely Damaged Structure
- Moderately Damaged Structure
- Crater / Impact
- ★ Damaged (Hospitals, Power Plant)
- H Hospital
- C Clinics
- ▲ Shelter
- S Schools
- UNRWA UNRWA Schools
- C Mosque
- U University/College
- H Hotel
- PB Public Building
- WTP Wastewater Treatment Plant
- Governorate border





Page Number: 11

Governorate: Gaza North

Community: Gaza City

Neighborhood: Ash Sheikh Radwan

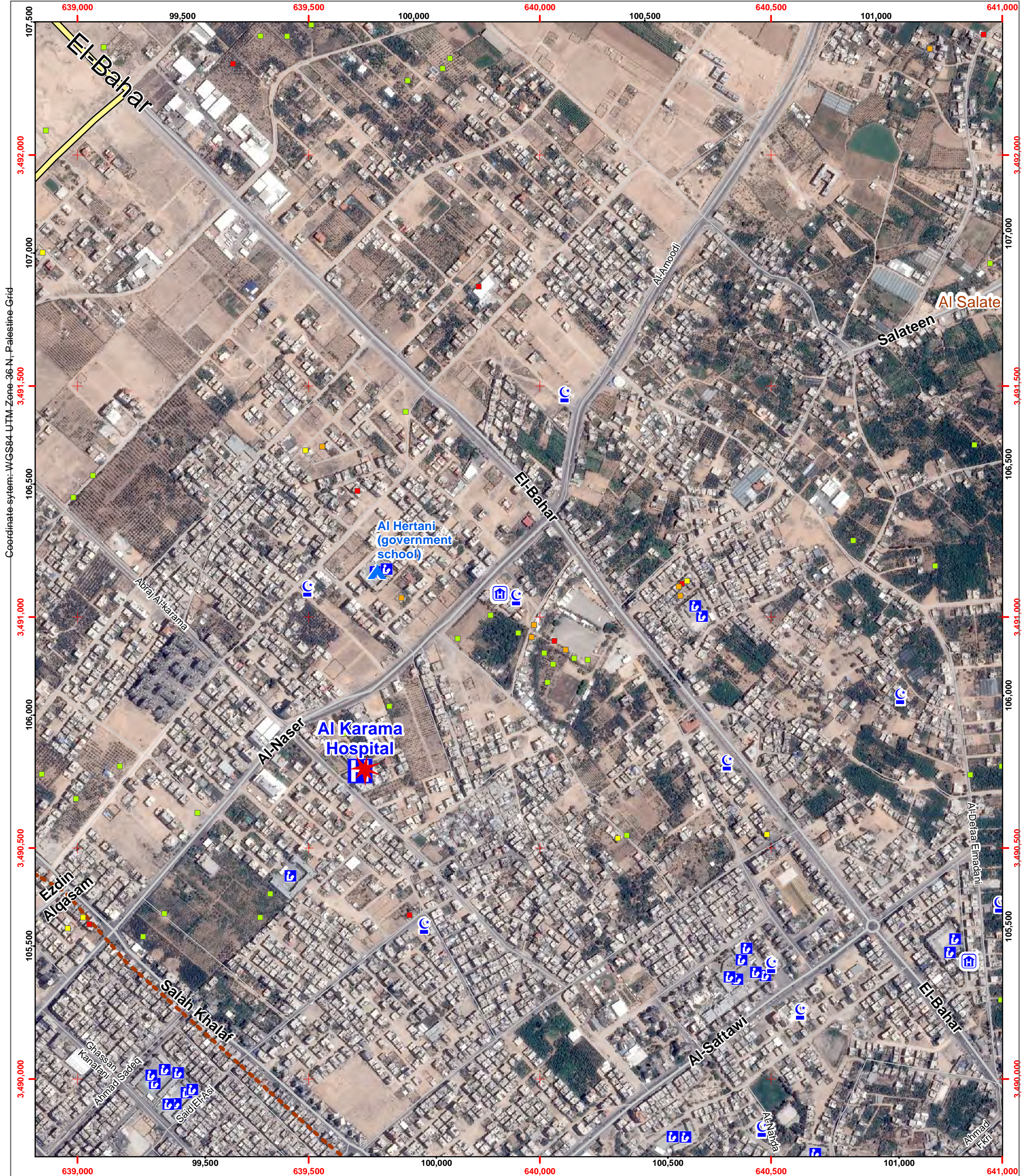
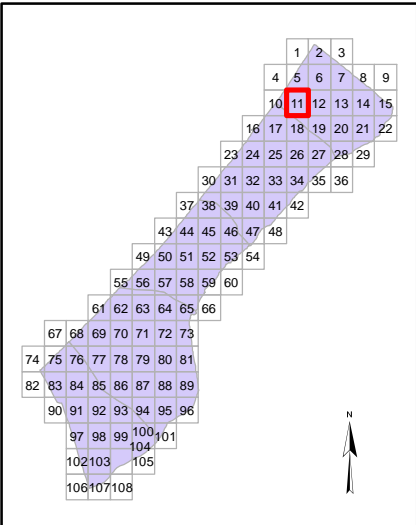
Map production: OCHA oPt, 18 August 2014
Map and data sources: ICRC, UNOSAT/UNITAR, OCHA, OSM, UNRWA
Satellite image: ICRC, Pleiades
Image date: 6 July 2014
Resolution: 50cm

Map Scale: 1:7500



Damage Analysis (UNOSAT)

- Destroyed Structure
- Severely Damaged Structure
- Moderately Damaged Structure
- Crater / Impact
- ★ Damaged (Hospitals, Power Plant)
- 🏠 Hospital
- 🏥 Clinics
- 🏠 Shelter
- 🎓 Schools
- 🎓 UNRWA Schools
- 🕌 Mosque
- 🎓 University/College
- 🏨 Hotel
- 🏢 Public Building
- 🏠 Wastewater Treatment Plant
- Governorate border





Page Number: 12

Governorate: Gaza North

Community: Jabalya Camp

Neighborhood: Jabalya El Balad

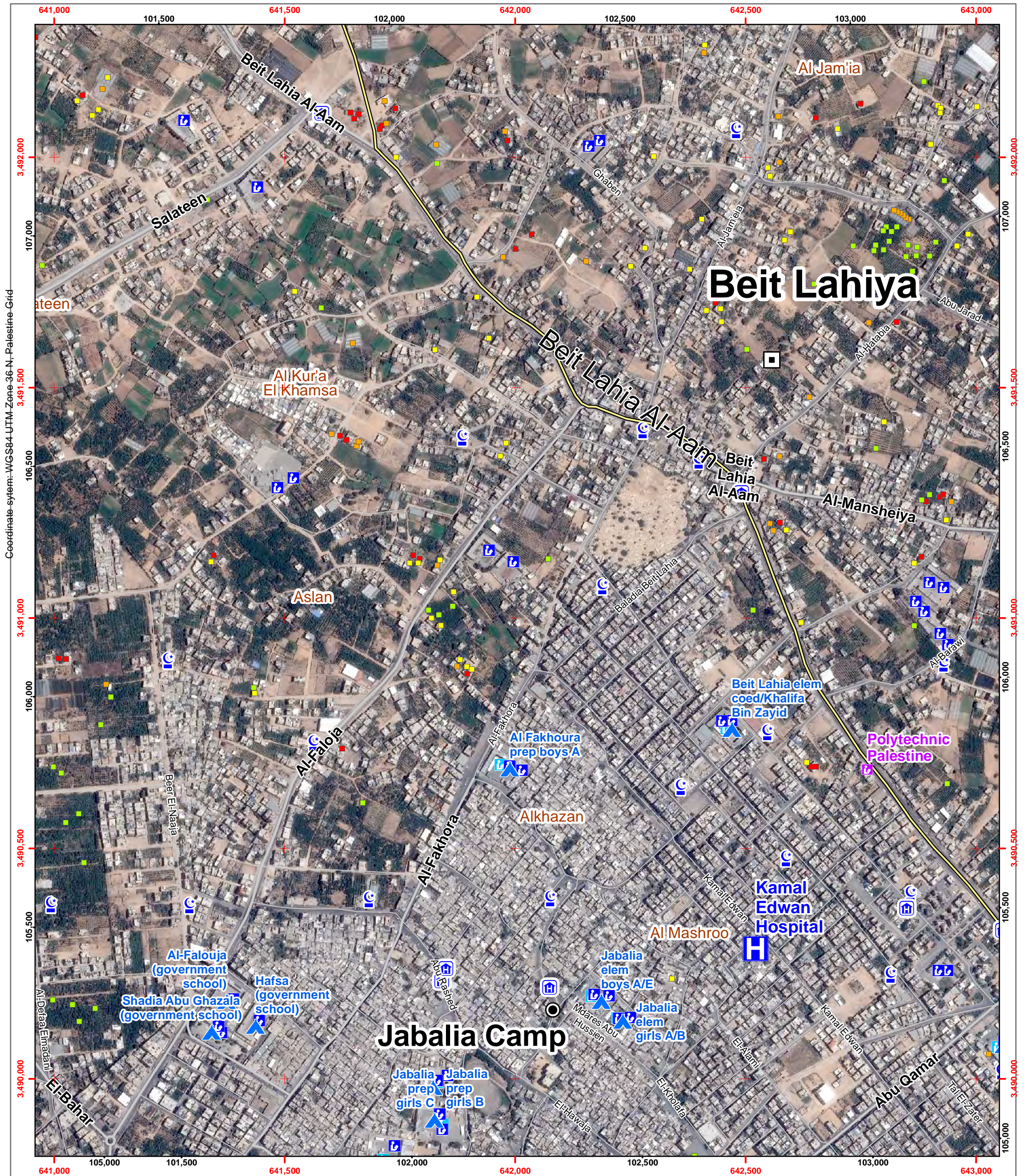
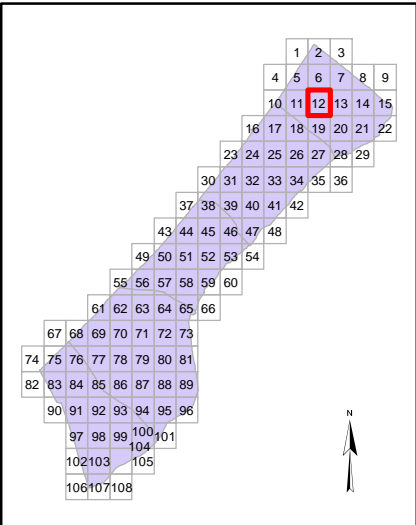
Map production: OCHA oPt, 18 August 2014
Map and data sources: ICRC, UNOSAT/UNITAR,
OCHA, OSM, UNRWA
Satellite image: ICRC, Pleiades
Image date: 6 July 2014
Resolution: 50cm

Map Scale: 1:7500



Damage Analysis (UNOSAT)

- Destroyed Structure
- Severely Damaged Structure
- Moderately Damaged Structure
- Crater / Impact
- ★ Damaged (Hospitals, Power Plant)
- H Hospital
- C Clinics
- ▲ Shelter
- S Schools
- UNRWA UNRWA Schools
- C Mosque
- U University/College
- H Hotel
- PB Public Building
- WTP Wastewater Treatment Plant
- Governorate border





Page Number: 13

Governorate: Gaza North

Community: 'Izbat Beit Hanun

Neighborhood: Al-Zatoon

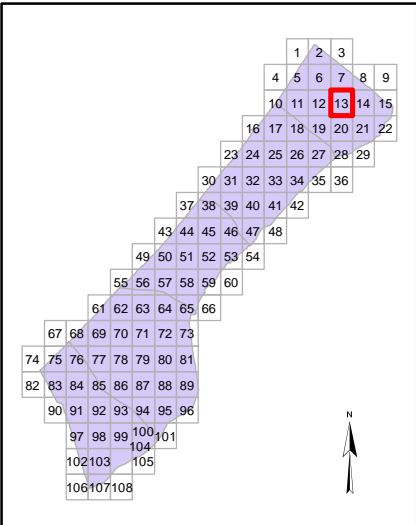
Map production: OCHA oPt, 18 August 2014
Map and data sources: ICRC, UNOSAT/UNITAR, OCHA, OSM, UNRWA
Satellite image: ICRC, Pleiades
Image date: 6 July 2014
Resolution: 50cm

Map Scale: 1:7500



Damage Analysis (UNOSAT)

- Destroyed Structure
- Severely Damaged Structure
- Moderately Damaged Structure
- Crater / Impact
- ★ Damaged (Hospitals, Power Plant)
- 🏠 Hospital
- 🏥 Clinics
- 🏠 Shelter
- 🎓 Schools
- 🎓 UNRWA Schools
- 🕌 Mosque
- 🎓 University/College
- 🏨 Hotel
- 🏢 Public Building
- 🏠 Wastewater Treatment Plant
- Governorate border





Page Number: 14

Governorate: Gaza North

Community: 'Izbat Beit Hanun

Neighborhood: Hai Abu Ghazala

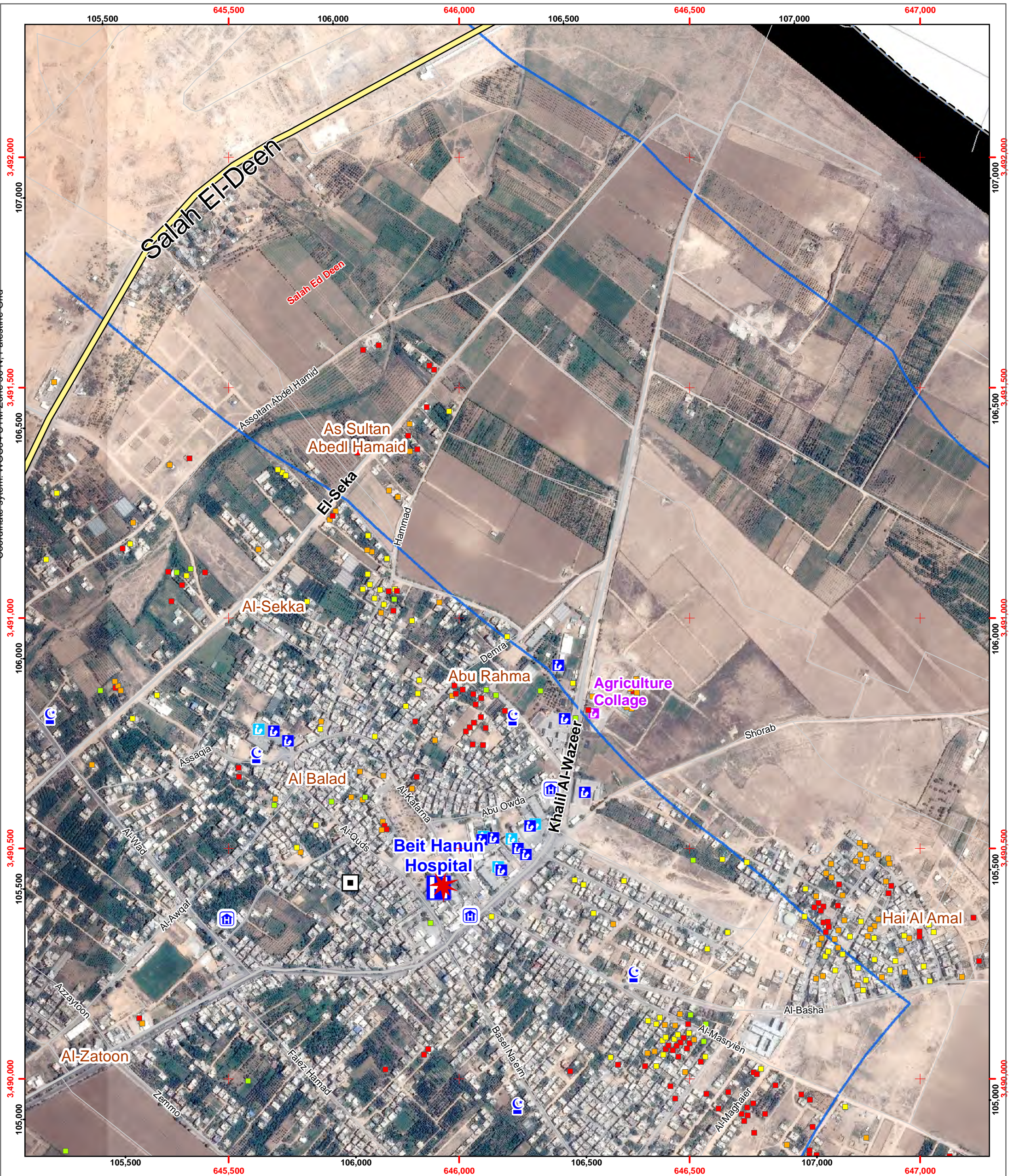
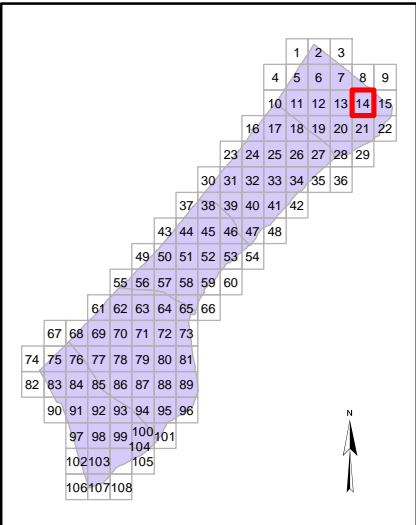
Map production: OCHA oPt, 18 August 2014
Map and data sources: ICRC, UNOSAT/UNITAR,
OCHA, OSM, UNRWA
Satellite image: ICRC, Pleiades
Image date: 6 July 2014
Resolution: 50cm

Map Scale: 1:7500



Damage Analysis (UNOSAT)

- Destroyed Structure
- Severely Damaged Structure
- Moderately Damaged Structure
- Crater / Impact
- ★ Damaged (Hospitals, Power Plant)
- ⓘ Hospital
- Ⓜ Clinics
- ▲ Shelter
- Ⓜ Schools
- Ⓜ UNRWA Schools
- Ⓜ Mosque
- Ⓜ University/College
- Ⓜ Hotel
- Ⓜ Public Building
- Ⓜ Wastewater Treatment Plant
- - - Governorate border





Page Number: 15

Governorate: Gaza North

Community: Beit Hanun

Neighborhood: Hai Abu Ghazala

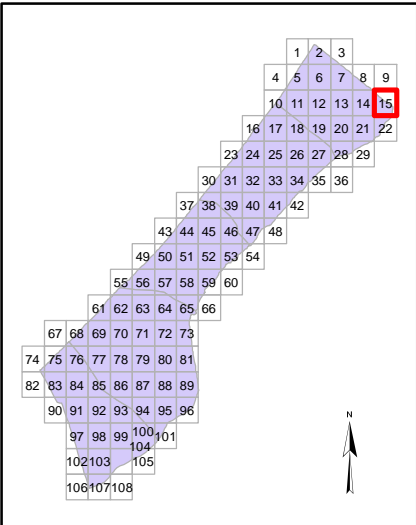
Map production: OCHA oPt, 18 August 2014
Map and data sources: ICRC, UNOSAT/UNITAR, OCHA, OSM, UNRWA
Satellite image: ICRC, Pleiades
Image date: 6 July 2014
Resolution: 50cm

Map Scale: 1:7500



Damage Analysis (UNOSAT)

- Destroyed Structure
- Severely Damaged Structure
- Moderately Damaged Structure
- Crater / Impact
- ★ Damaged (Hospitals, Power Plant)
- Hospital
- Clinics
- ▲ Shelter
- Schools
- UNRWA Schools
- Mosque
- University/College
- Hotel
- Public Building
- Wastewater Treatment Plant
- - - Governorate border





Page Number: 16

Governorate: Gaza

Community: Ash Shati' Camp

Neighborhood: Ash Sheikh 'Ijleen

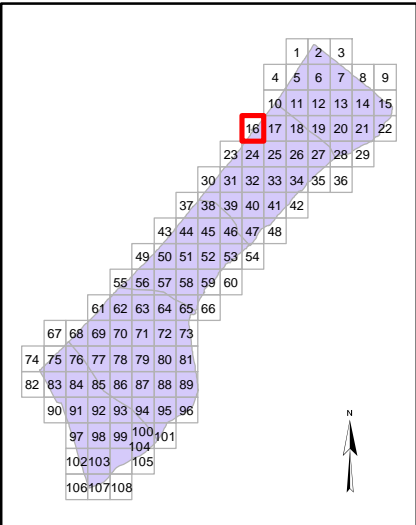
Map production: OCHA oPt, 18 August 2014
Map and data sources: ICRC, UNOSAT/UNITAR,
OCHA, OSM, UNRWA
Satellite image: ICRC, Pleiades
Image date: 6 July 2014
Resolution: 50cm

Map Scale: 1:7500



Damage Analysis (UNOSAT)

- Destroyed Structure
- Severely Damaged Structure
- Moderately Damaged Structure
- Crater / Impact
- ★ Damaged (Hospitals, Power Plant)
- Hospital
- Clinics
- ▲ Shelter
- Schools
- UNRWA Schools
- Mosque
- University/College
- Hotel
- Public Building
- Wastewater Treatment Plant
- - - Governorate border





Page Number: 17

Governorate: Gaza

Community: Ash Shati' Camp

Neighborhood: As Sabra

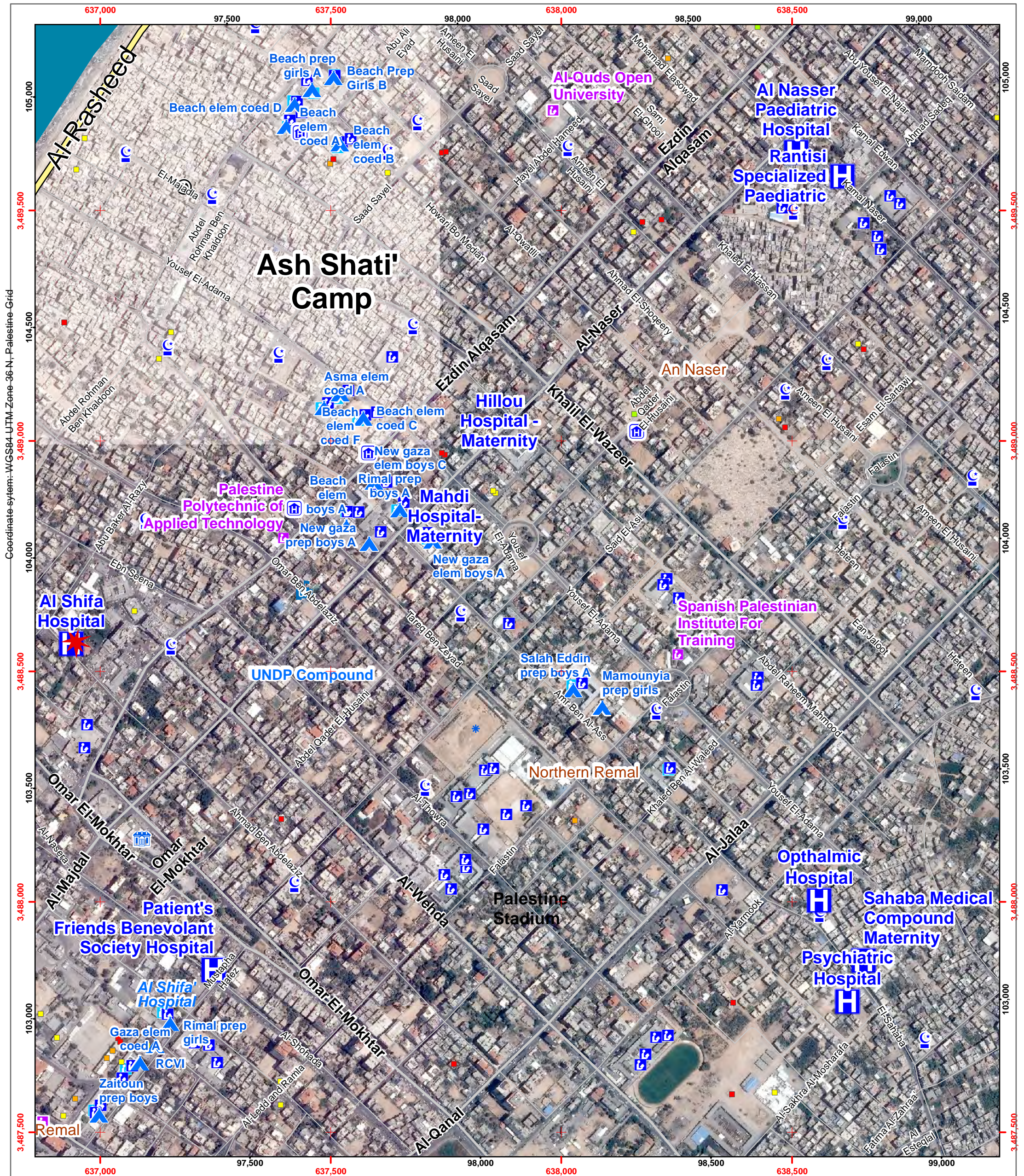
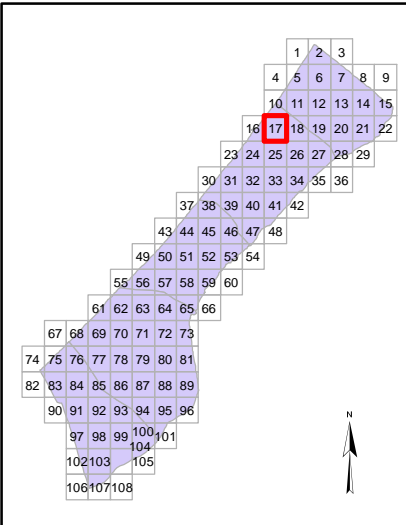
Map production: OCHA oPt, 18 August 2014
Map and data sources: ICRC, UNOSAT/UNITAR, OCHA, OSM, UNRWA
Satellite image: ICRC, Pleiades
Image date: 6 July 2014
Resolution: 50cm

Map Scale: 1:7500



Damage Analysis (UNOSAT)

- Destroyed Structure
- Severely Damaged Structure
- Moderately Damaged Structure
- Crater / Impact
- ★ Damaged (Hospitals, Power Plant)
- Hospital
- Clinics
- ▲ Shelter
- Schools
- UNRWA Schools
- Mosque
- University/College
- Hotel
- Public Building
- Wastewater Treatment Plant
- - - Governorate border





Page Number: 18

Governorate: Gaza North

Community: Gaza City

Neighborhood: Ash Sheikh Radwan

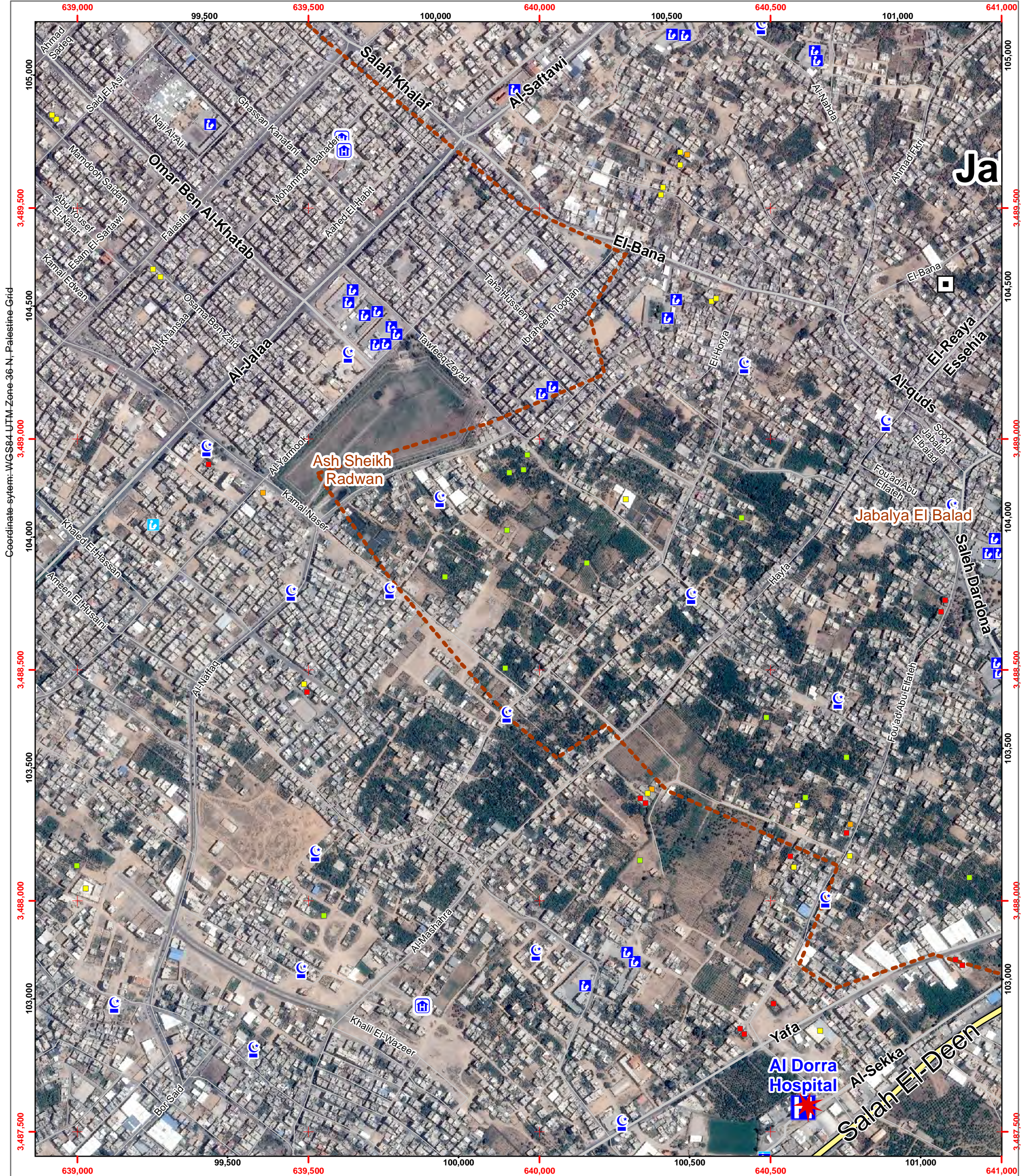
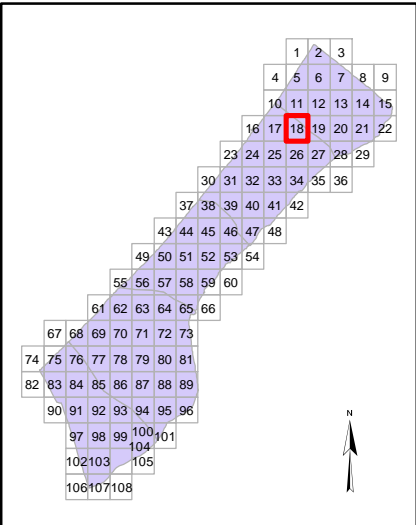
Map production: OCHA oPt, 18 August 2014
Map and data sources: ICRC, UNOSAT/UNITAR, OCHA, OSM, UNRWA
Satellite image: ICRC, Pleiades
Image date: 6 July 2014
Resolution: 50cm

Map Scale: 1:7500



Damage Analysis (UNOSAT)

- Destroyed Structure
- Severely Damaged Structure
- Moderately Damaged Structure
- Crater / Impact
- ★ Damaged (Hospitals, Power Plant)
- 🏠 Hospital
- 🏥 Clinics
- 🏠 Shelter
- 🎓 Schools
- 🎓 UNRWA Schools
- 🕌 Mosque
- 🎓 University/College
- 🏨 Hotel
- 🏢 Public Building
- 🗑️ Wastewater Treatment Plant
- Governorate border





Page Number: 19

Governorate: Gaza North

Community: Jabalya Camp

Neighborhood: Ijdeedeh

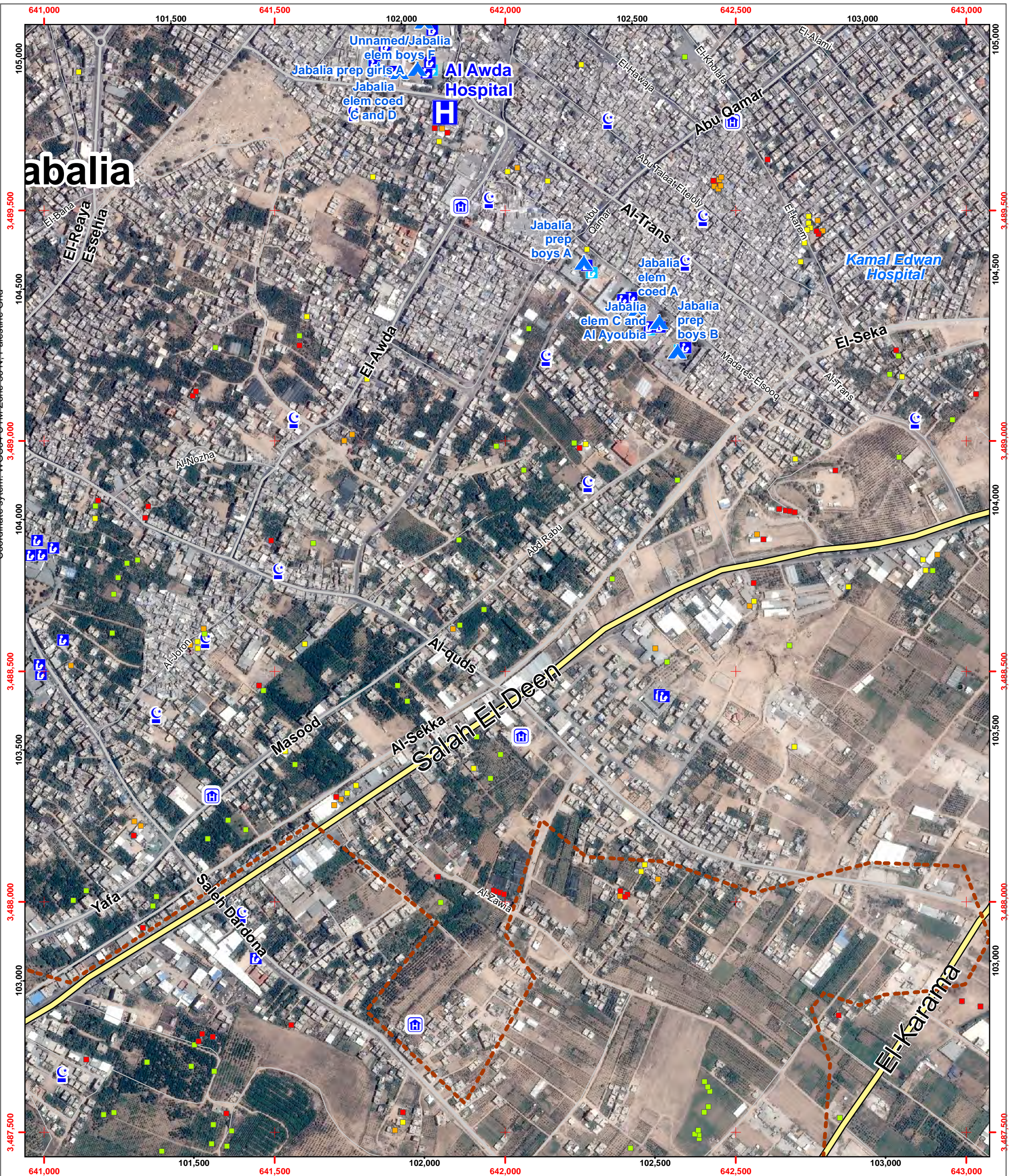
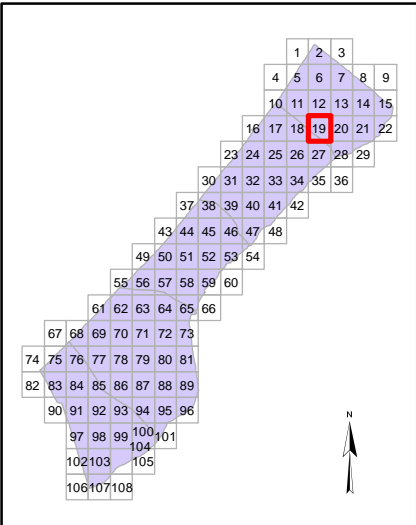
Map production: OCHA oPt, 18 August 2014
Map and data sources: ICRC, UNOSAT/UNITAR, OCHA, OSM, UNRWA
Satellite image: ICRC, Pleiades
Image date: 6 July 2014
Resolution: 50cm

Map Scale: 1:7500



Damage Analysis (UNOSAT)

- Destroyed Structure
- Severely Damaged Structure
- Moderately Damaged Structure
- Crater / Impact
- ★ Damaged (Hospitals, Power Plant)
- H Hospital
- H Clinics
- ▲ Shelter
- B Schools
- B UNRWA Schools
- C Mosque
- U University/College
- H Hotel
- B Public Building
- W Wastewater Treatment Plant
- Governorate border





Page Number: 20

Governorate: Gaza North

Community: Beit Lahya

Neighborhood: Hai-Albanat

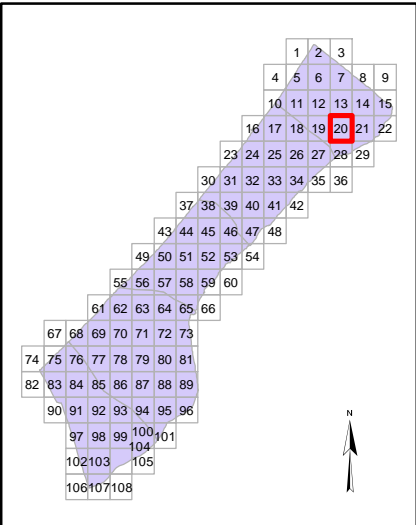
Map production: OCHA oPt, 18 August 2014
Map and data sources: ICRC, UNOSAT/UNITAR, OCHA, OSM, UNRWA
Satellite image: ICRC, Pleiades
Image date: 6 July 2014
Resolution: 50cm

Map Scale: 1:7500



Damage Analysis (UNOSAT)

- Destroyed Structure
- Severely Damaged Structure
- Moderately Damaged Structure
- Crater / Impact
- ★ Damaged (Hospitals, Power Plant)
- Hospital
- Clinics
- ▲ Shelter
- Schools
- UNRWA Schools
- Mosque
- University/College
- Hotel
- Public Building
- Wastewater Treatment Plant
- - - Governorate border





Page Number: 21

Governorate: Gaza North

Community: Beit Hanun

Neighborhood: Hai Abu Ghazala

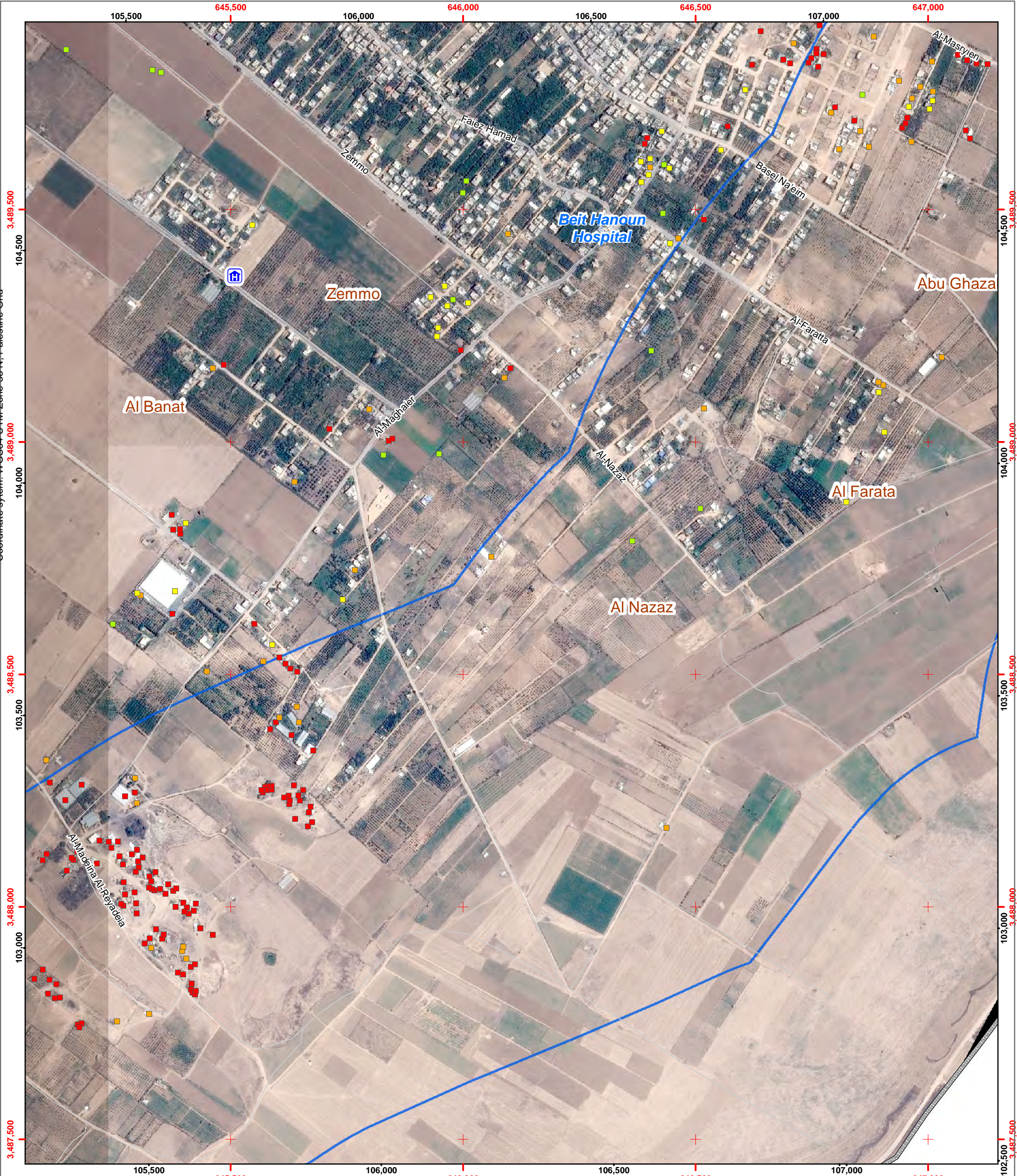
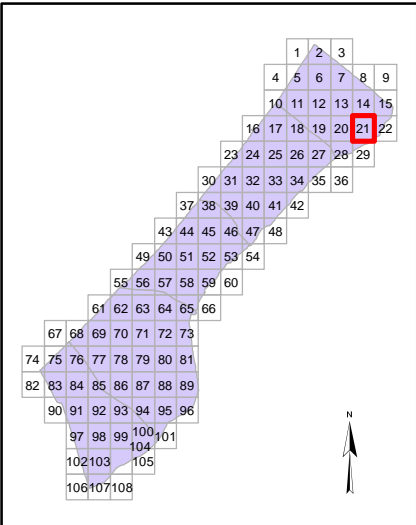
Map production: OCHA oPt, 18 August 2014
Map and data sources: ICRC, UNOSAT/UNITAR, OCHA, OSM, UNRWA
Satellite image: ICRC, Pleiades
Image date: 6 July 2014
Resolution: 50cm

Map Scale: 1:7500



Damage Analysis (UNOSAT)

- Destroyed Structure
- Severely Damaged Structure
- Moderately Damaged Structure
- Crater / Impact
- ★ Damaged (Hospitals, Power Plant)
- Hospital
- Clinics
- ▲ Shelter
- Schools
- UNRWA Schools
- Mosque
- University/College
- Hotel
- Public Building
- Wastewater Treatment Plant
- - - Governorate border





Page Number: 22

Governorate: Gaza North

Community: Beit Hanun

Neighborhood: Hai Abu Ghazala

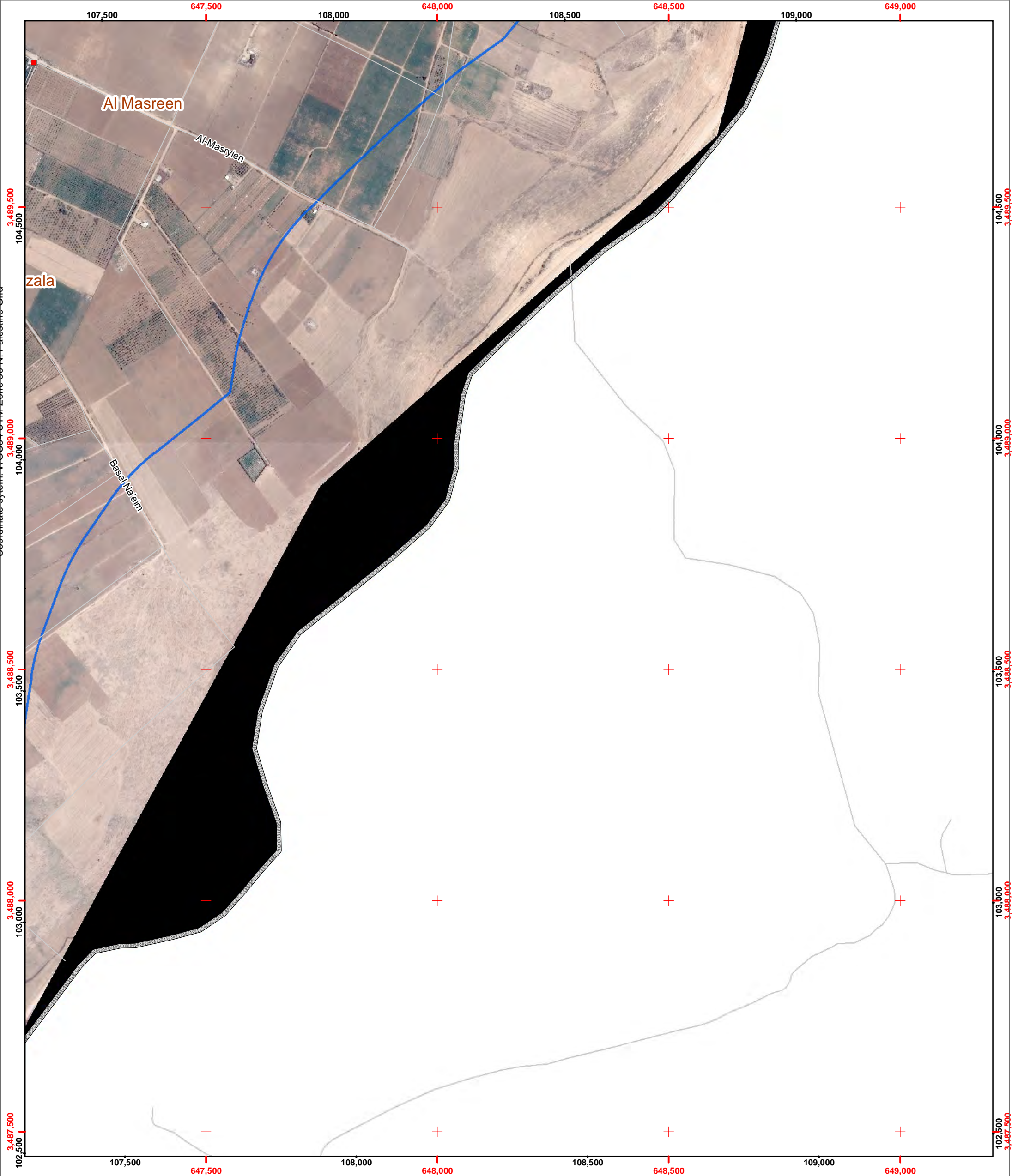
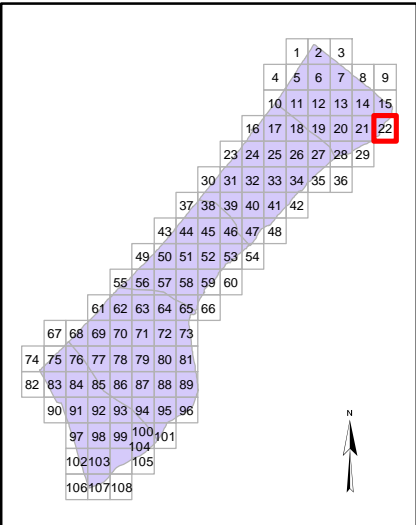
Map production: OCHA oPt, 18 August 2014
Map and data sources: ICRC, UNOSAT/UNITAR,
OCHA, OSM, UNRWA
Satellite image: ICRC, Pleiades
Image date: 6 July 2014
Resolution: 50cm

Map Scale: 1:7500



Damage Analysis (UNOSAT)

- Destroyed Structure
- Severely Damaged Structure
- Moderately Damaged Structure
- Crater / Impact
- ★ Damaged (Hospitals, Power Plant)
- Hospital
- Clinics
- ▲ Shelter
- Schools
- UNRWA Schools
- Mosque
- University/College
- Hotel
- Public Building
- Wastewater Treatment Plant
- - - Governorate border





Page Number: 23

Governorate: Gaza

Community: Gaza City

Neighborhood: Ash Sheikh 'Ijleen

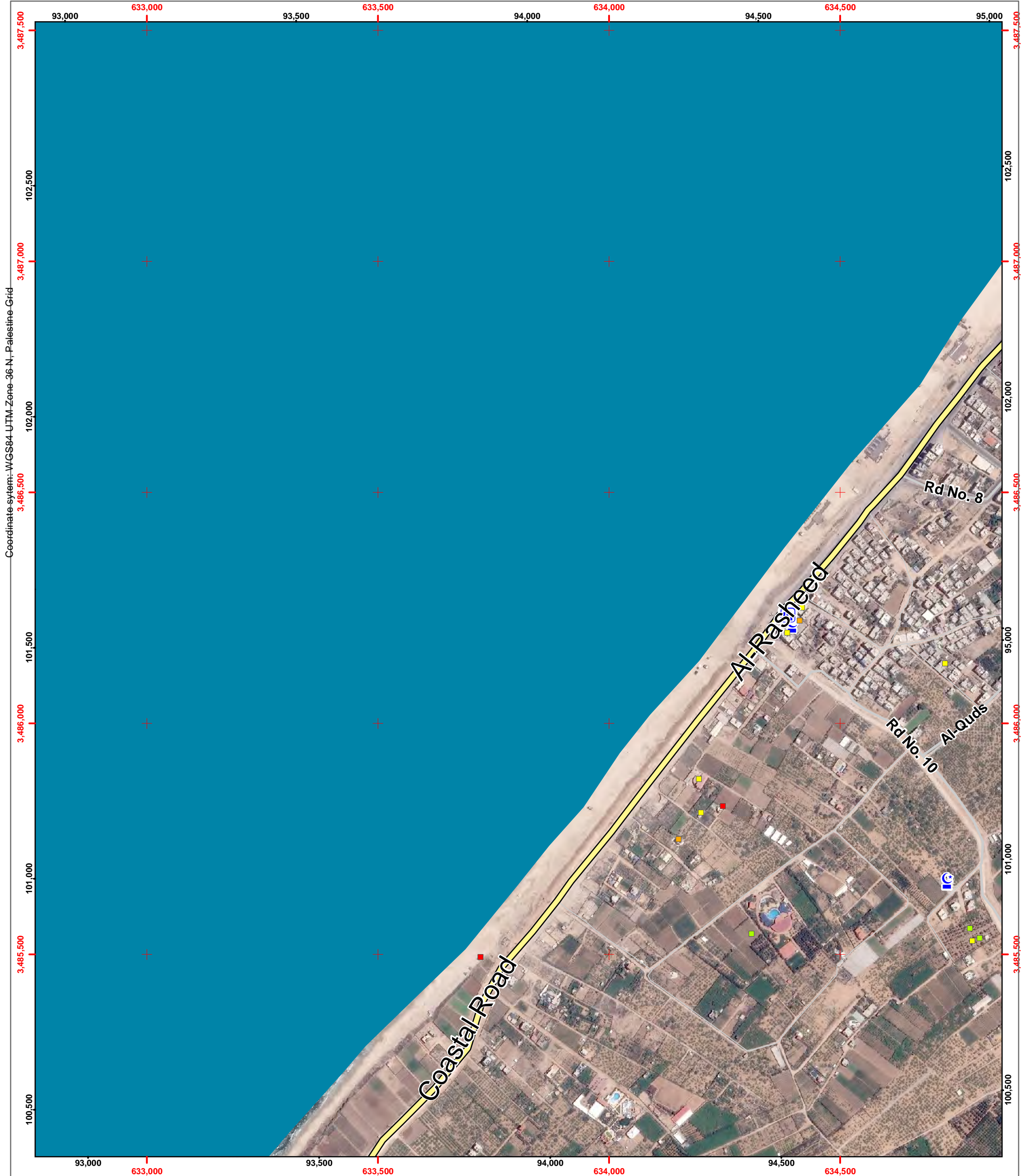
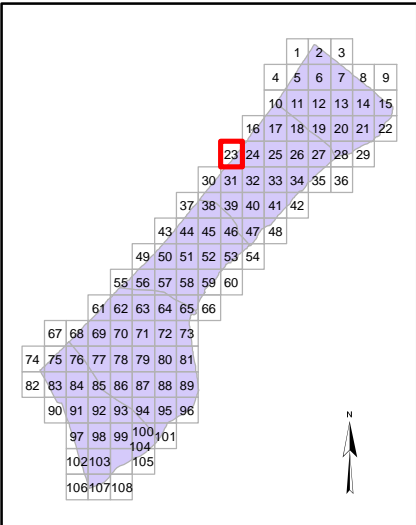
Map production: OCHA oPt, 18 August 2014
Map and data sources: ICRC, UNOSAT/UNITAR, OCHA, OSM, UNRWA
Satellite image: ICRC, Pleiades
Image date: 6 July 2014
Resolution: 50cm

Map Scale: 1:7500



Damage Analysis (UNOSAT)

- Destroyed Structure
- Severely Damaged Structure
- Moderately Damaged Structure
- Crater / Impact
- ★ Damaged (Hospitals, Power Plant)
- Hospital
- Clinics
- ▲ Shelter
- Schools
- UNRWA Schools
- Mosque
- University/College
- Hotel
- Public Building
- Wastewater Treatment Plant
- - - Governorate border





Page Number: 24

Governorate: Gaza

Community: Gaza City

Neighborhood: Ash Sheikh 'Ijleen

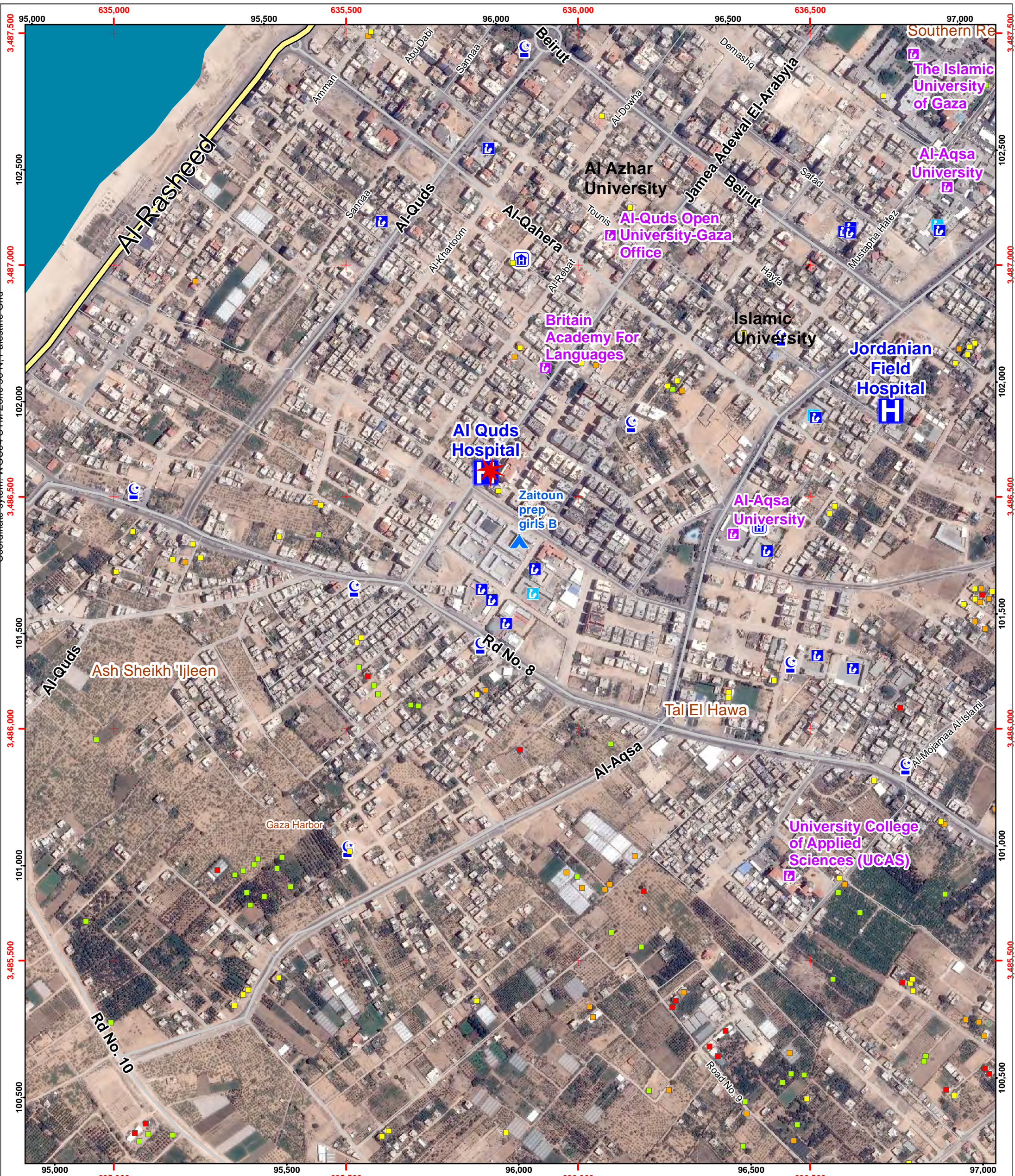
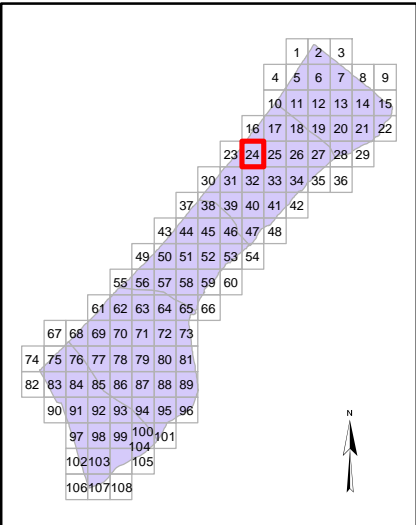
Map production: OCHA oPt, 18 August 2014
Map and data sources: ICRC, UNOSAT/UNITAR, OCHA, OSM, UNRWA
Satellite image: ICRC, Pleiades
Image date: 6 July 2014
Resolution: 50cm

Map Scale: 1:7500



Damage Analysis (UNOSAT)

- Destroyed Structure
- Severely Damaged Structure
- Moderately Damaged Structure
- Crater / Impact
- ★ Damaged (Hospitals, Power Plant)
- H Hospital
- H Clinics
- ▲ Shelter
- B Schools
- B UNRWA Schools
- C Mosque
- U University/College
- H Hotel
- B Public Building
- W Wastewater Treatment Plant
- Governorate border





Page Number: 25

Governorate: Gaza

Community: Gaza City

Neighborhood: Tal El Hawa

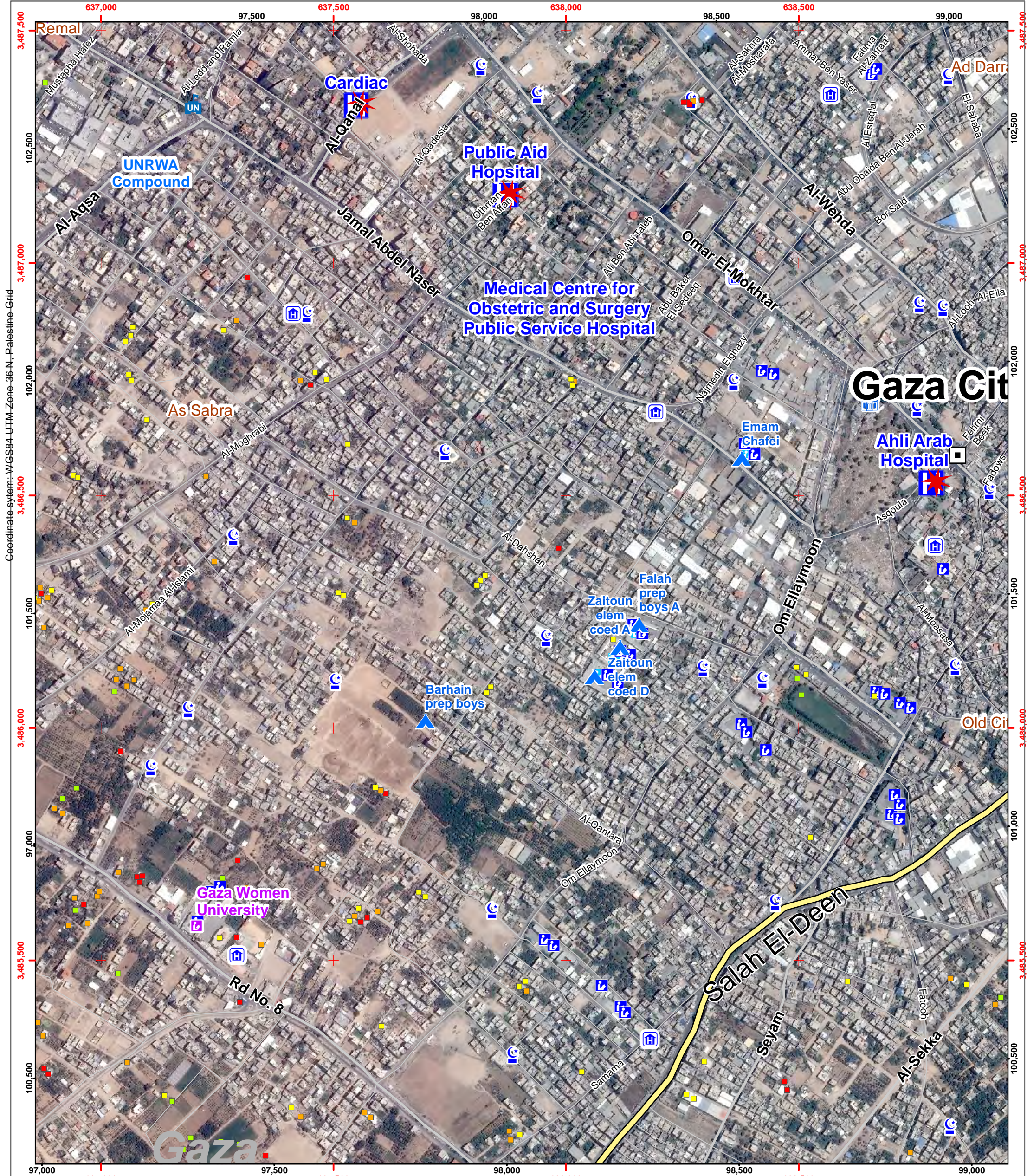
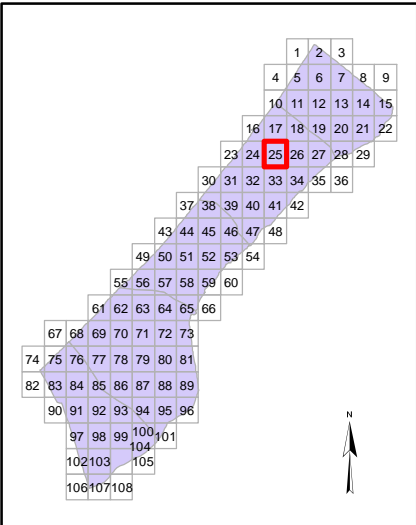
Map production: OCHA oPt, 18 August 2014
Map and data sources: ICRC, UNOSAT/UNITAR, OCHA, OSM, UNRWA
Satellite image: ICRC, Pleiades
Image date: 6 July 2014
Resolution: 50cm

Map Scale: 1:7500



Damage Analysis (UNOSAT)

- Destroyed Structure
- Severely Damaged Structure
- Moderately Damaged Structure
- Crater / Impact
- ★ Damaged (Hospitals, Power Plant)
- 🏠 Hospital
- 🏥 Clinics
- 🏠 Shelter
- 🎓 Schools
- 🎓 UNRWA Schools
- 🕌 Mosque
- 🎓 University/College
- 🏨 Hotel
- 🏢 Public Building
- 🏠 Wastewater Treatment Plant
- Governorate border





Page Number: 26

Governorate: Gaza

Community: Gaza City

Neighborhood: Ijdeedah

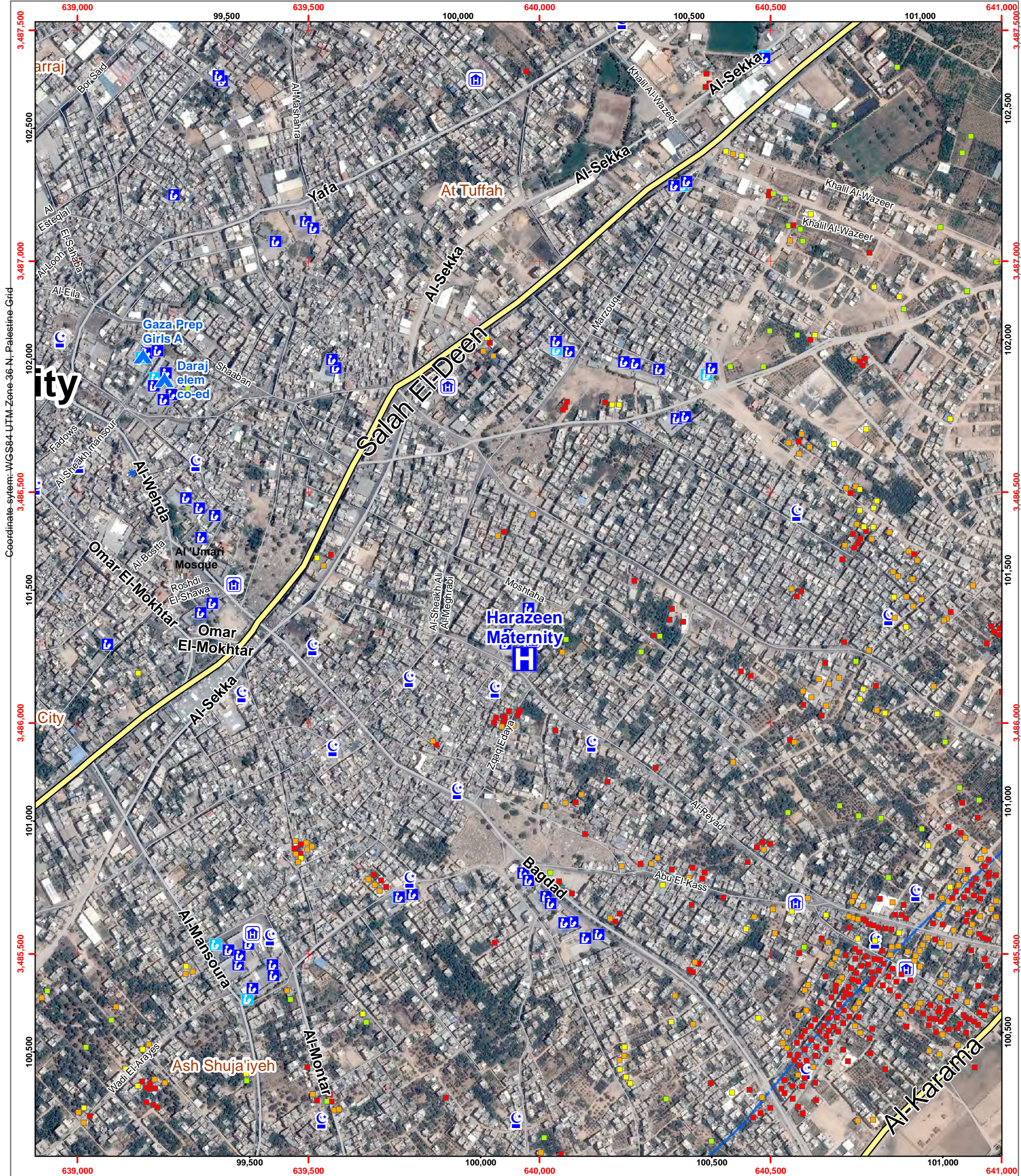
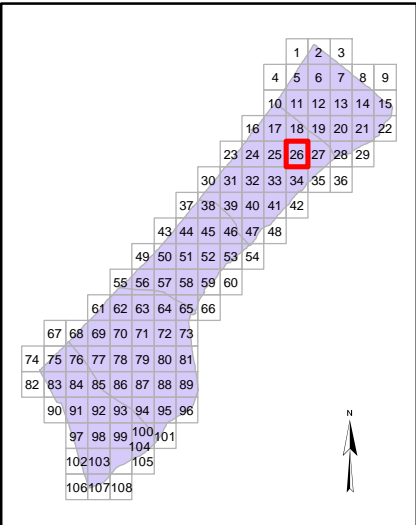
Map production: OCHA oPt, 18 August 2014
Map and data sources: ICRC, UNOSAT/UNITAR, OCHA, OSM, UNRWA
Satellite image: ICRC, Pleiades
Image date: 6 July 2014
Resolution: 50cm

Map Scale: 1:7500



Damage Analysis (UNOSAT)

- Destroyed Structure
- Severely Damaged Structure
- Moderately Damaged Structure
- Crater / Impact
- ★ Damaged (Hospitals, Power Plant)
- H Hospital
- H Clinics
- ▲ Shelter
- S Schools
- S UNRWA Schools
- C Mosque
- U University/College
- H Hotel
- B Public Building
- W Wastewater Treatment Plant
- Governorate border





Page Number: 27

Governorate: Gaza North

Community: Gaza City

Neighborhood: Ijdeedeh

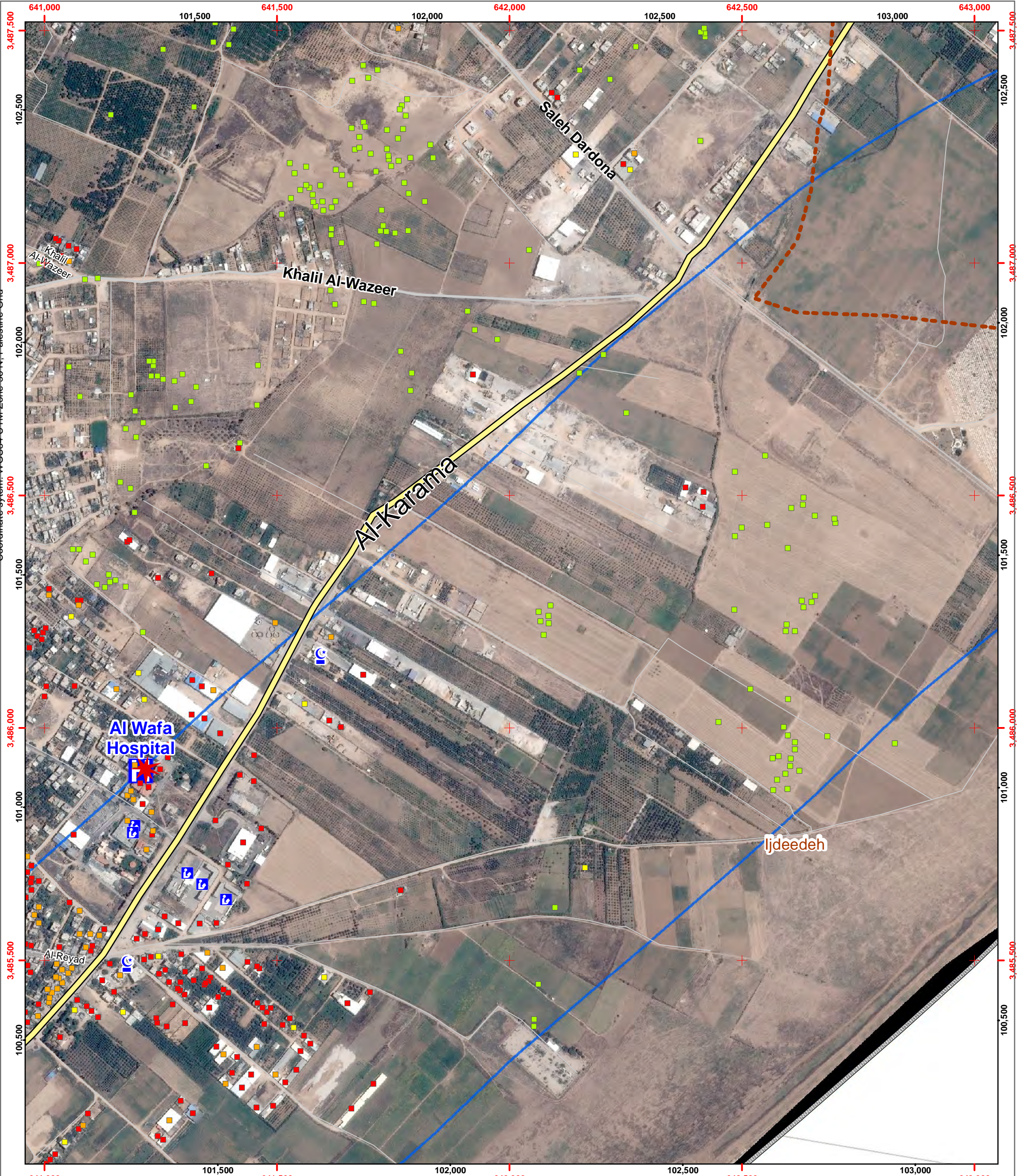
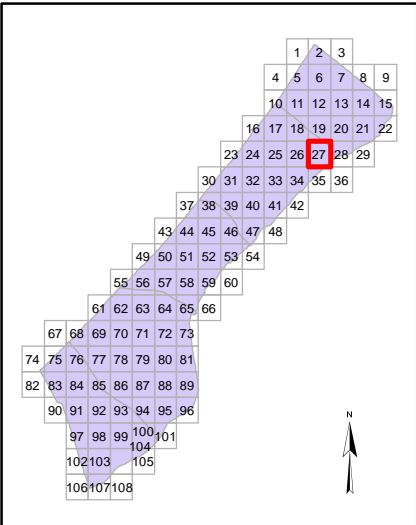
Map production: OCHA oPt, 18 August 2014
Map and data sources: ICRC, UNOSAT/UNITAR, OCHA, OSM, UNRWA
Satellite image: ICRC, Pleiades
Image date: 6 July 2014
Resolution: 50cm

Map Scale: 1:7500



Damage Analysis (UNOSAT)

- Destroyed Structure
- Severely Damaged Structure
- Moderately Damaged Structure
- Crater / Impact
- ★ Damaged (Hospitals, Power Plant)
- 🏠 Hospital
- 🏥 Clinics
- 🏠 Shelter
- 🎓 Schools
- 🎓 UNRWA Schools
- 🕌 Mosque
- 🎓 University/College
- 🏨 Hotel
- 🏢 Public Building
- 🗑️ Wastewater Treatment Plant
- Governorate border





Page Number: 28

Governorate: Gaza North

Community: Gaza City

Neighborhood: Ijdeedeh

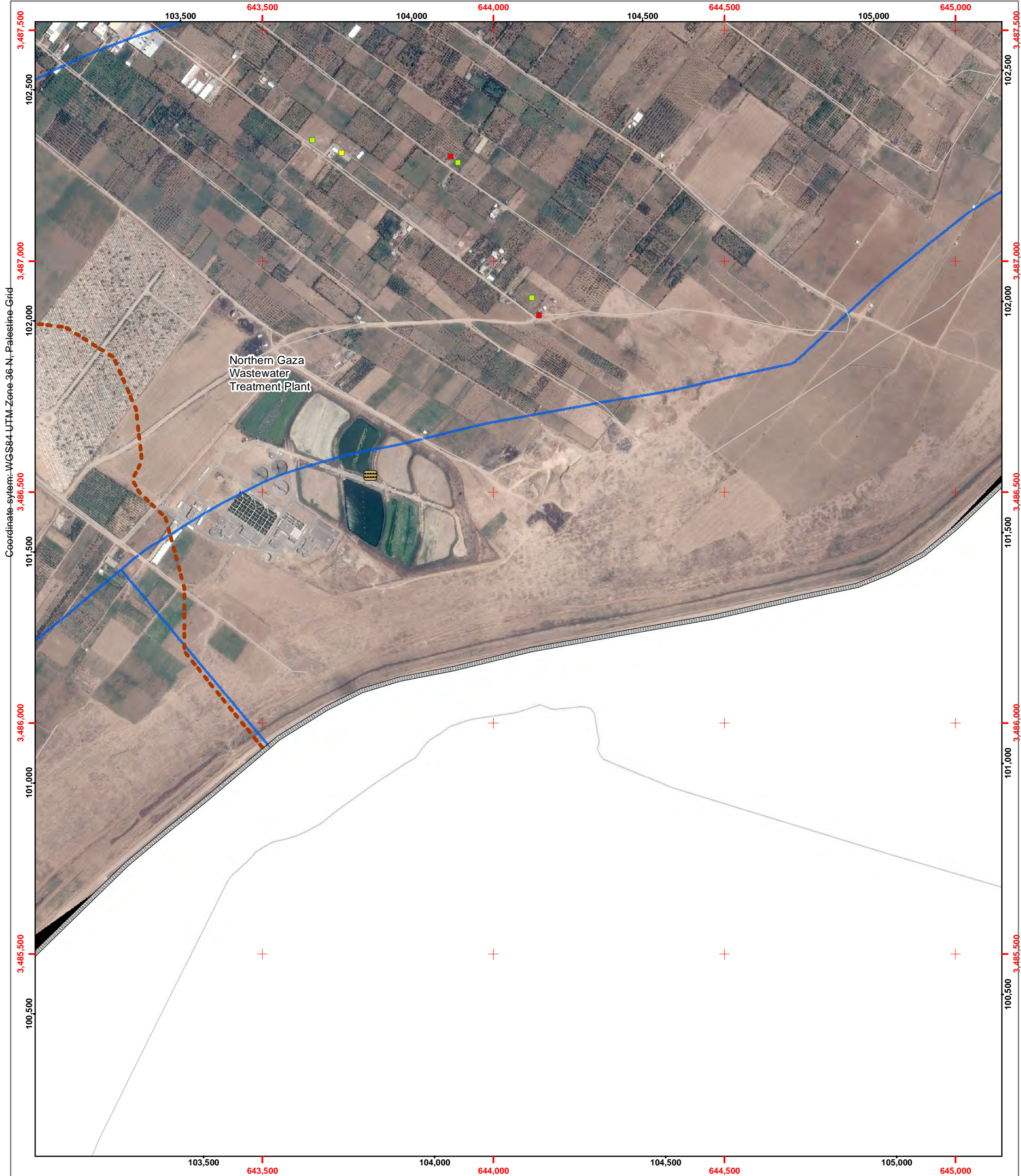
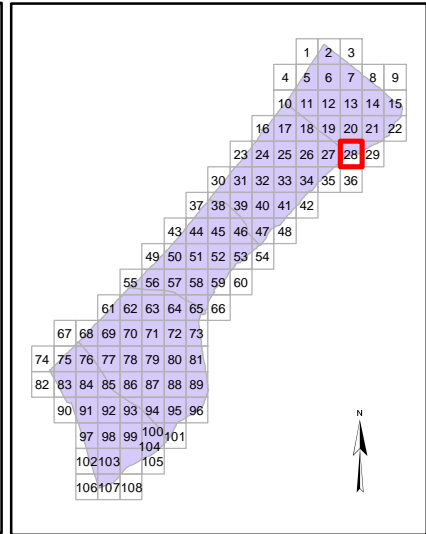
Map production: OCHA oPt, 18 August 2014
Map and data sources: ICRC, UNOSAT/UNITAR, OCHA, OSM, UNRWA
Satellite image: ICRC, Pleiades
Image date: 6 July 2014
Resolution: 50cm

Map Scale: 1:7500



Damage Analysis (UNOSAT)

- Destroyed Structure
- Severely Damaged Structure
- Moderately Damaged Structure
- Crater / Impact
- ★ Damaged (Hospitals, Power Plant)
- Hospital
- Clinics
- ▲ Shelter
- Schools
- UNRWA Schools
- Mosque
- University/College
- Hotel
- Public Building
- Wastewater Treatment Plant
- - - Governorate border





Page Number: 29

Governorate: Gaza North

Community: Beit Hanun

Neighborhood:

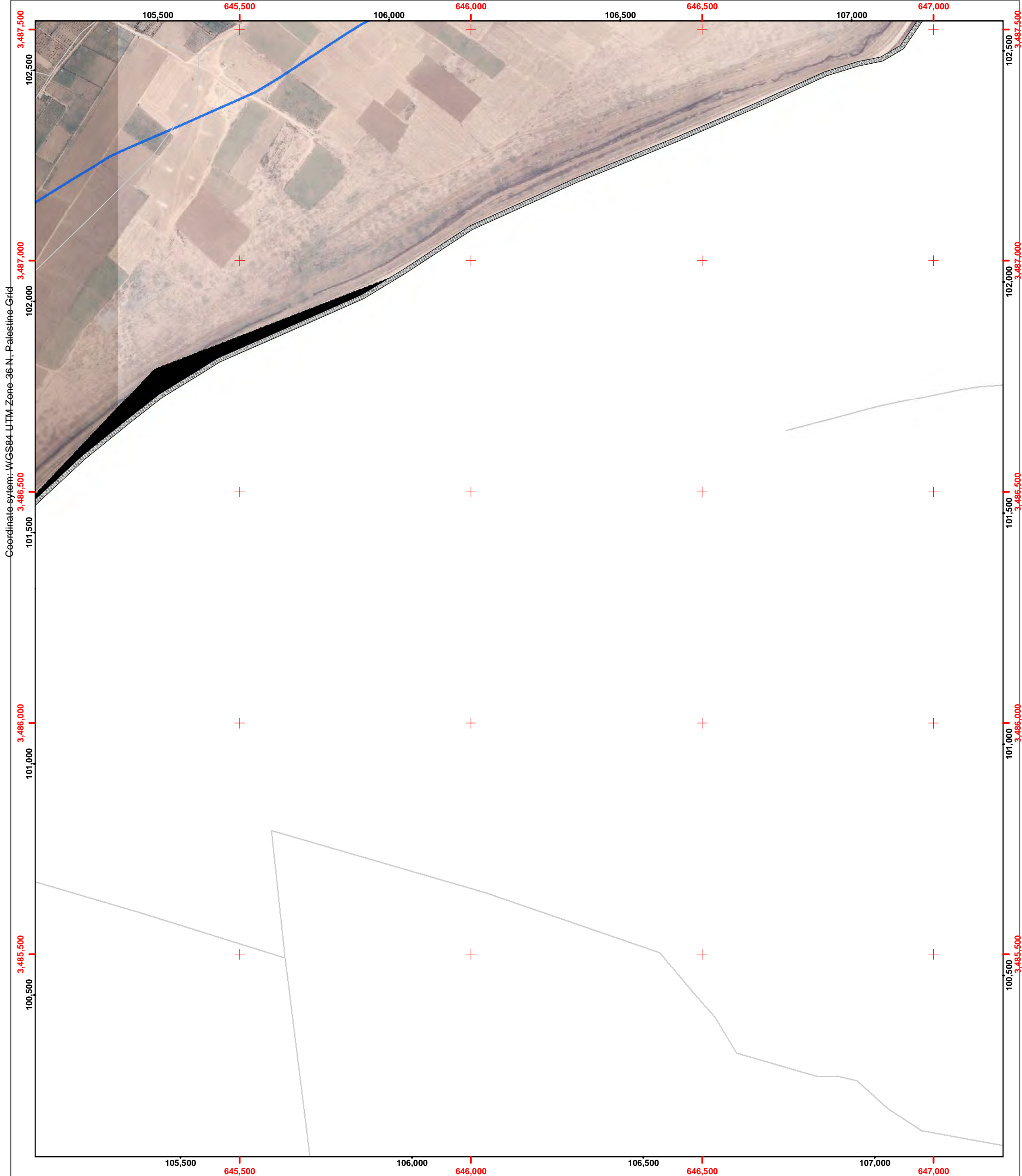
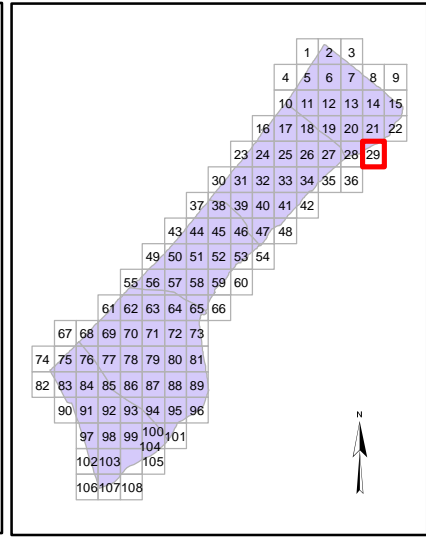
Map production: OCHA oPt, 18 August 2014
Map and data sources: ICRC, UNOSAT/UNITAR, OCHA, OSM, UNRWA
Satellite image: ICRC, Pleiades
Image date: 6 July 2014
Resolution: 50cm

Map Scale: 1:7500



Damage Analysis (UNOSAT)

- Destroyed Structure
- Severely Damaged Structure
- Moderately Damaged Structure
- Crater / Impact
- ★ Damaged (Hospitals, Power Plant)
- Hospital
- Clinics
- ▲ Shelter
- Schools
- UNRWA Schools
- Mosque
- University/College
- Hotel
- Public Building
- Wastewater Treatment Plant
- - - Governorate border





Page Number: 30

Governorate: Gaza

Community: Al Mughraqa (Abu Middein)

Neighborhood:


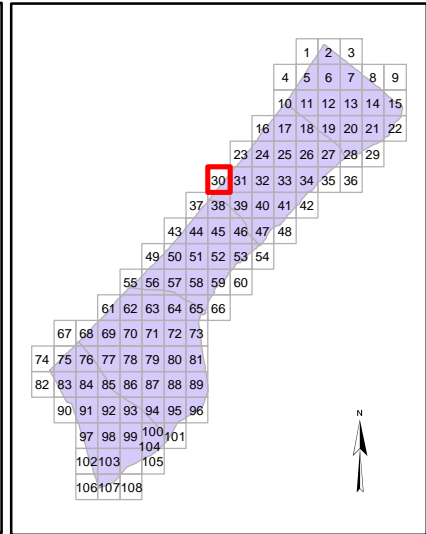
Map production: OCHA oPt, 18 August 2014
Map and data sources: ICRC, UNOSAT/UNITAR, OCHA, OSM, UNRWA
Satellite image: ICRC, Pleiades
Image date: 6 July 2014
Resolution: 50cm

Map Scale: 1:7500



Damage Analysis (UNOSAT)

- Destroyed Structure
- Severely Damaged Structure
- Moderately Damaged Structure
- Crater / Impact
- ★ Damaged (Hospitals, Power Plant)
- H Hospital
- C Clinics
- ▲ Shelter
- S Schools
- UNRWA UNRWA Schools
- C Mosque
- U University/College
- H Hotel
- PB Public Building
- WWT Wastewater Treatment Plant
- Governorate border





Page Number: 31

Governorate: Gaza

Community: Al Mughraqa (Abu Middein)

Neighborhood:

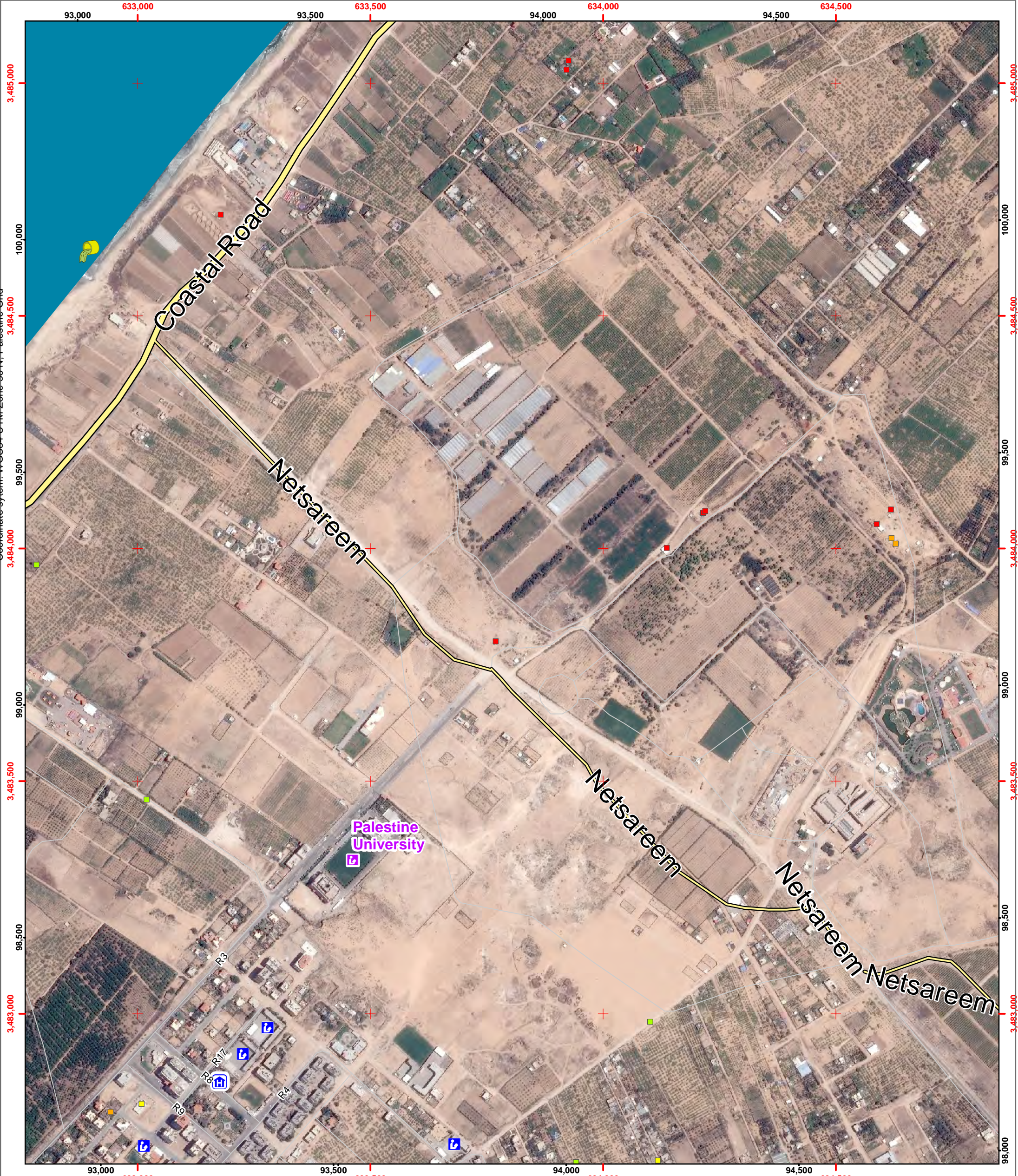
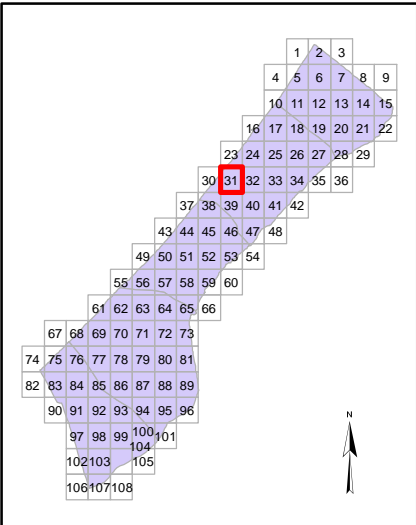
Map production: OCHA oPt, 18 August 2014
Map and data sources: ICRC, UNOSAT/UNITAR,
OCHA, OSM, UNRWA
Satellite image: ICRC, Pleiades
Image date: 6 July 2014
Resolution: 50cm

Map Scale: 1:7500



Damage Analysis (UNOSAT)

- Destroyed Structure
- Severely Damaged Structure
- Moderately Damaged Structure
- Crater / Impact
- ★ Damaged (Hospitals, Power Plant)
- Hospital
- Clinics
- ▲ Shelter
- Schools
- UNRWA Schools
- Mosque
- University/College
- Hotel
- Public Building
- Wastewater Treatment Plant
- - - Governorate border





Page Number: 32

Governorate: Gaza

Community: Gaza City

Neighborhood: Az Zaitoun

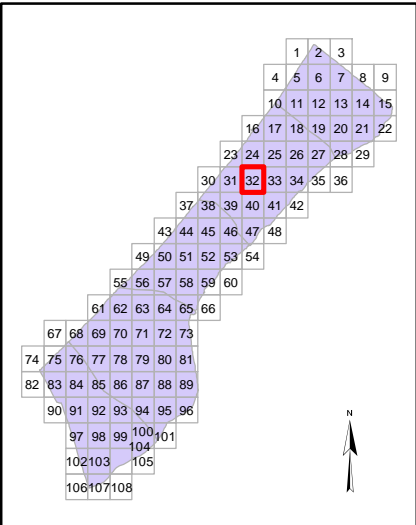
Map production: OCHA oPt, 18 August 2014
Map and data sources: ICRC, UNOSAT/UNITAR,
OCHA, OSM, UNRWA
Satellite image: ICRC, Pleiades
Image date: 6 July 2014
Resolution: 50cm

Map Scale: 1:7500



Damage Analysis (UNOSAT)

- Destroyed Structure
- Severely Damaged Structure
- Moderately Damaged Structure
- Crater / Impact
- ★ Damaged (Hospitals, Power Plant)
- Hospital
- Clinics
- ▲ Shelter
- Schools
- UNRWA Schools
- Mosque
- University/College
- Hotel
- Public Building
- Wastewater Treatment Plant
- - - Governorate border





Page Number: 33

Governorate: Gaza

Community: Gaza City

Neighborhood: At Turukman

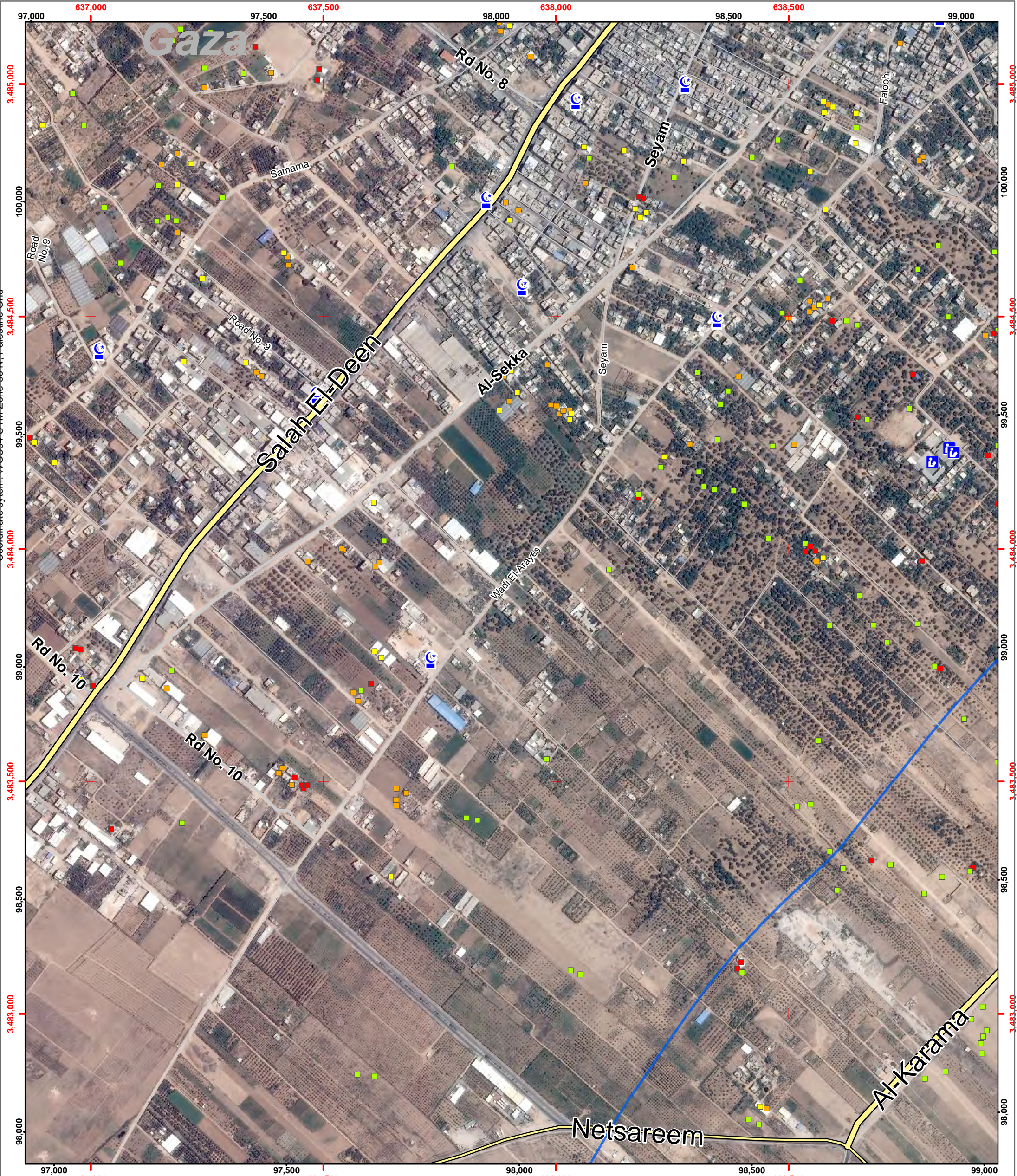
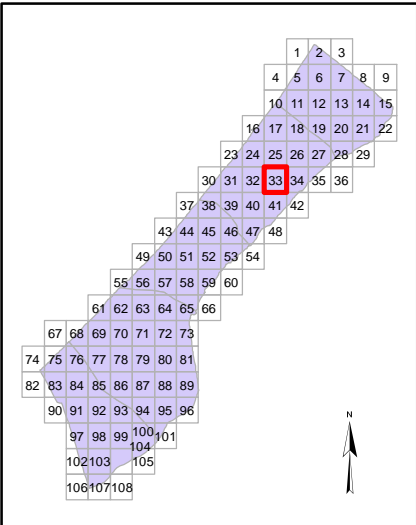
Map production: OCHA oPt, 18 August 2014
Map and data sources: ICRC, UNOSAT/UNITAR, OCHA, OSM, UNRWA
Satellite image: ICRC, Pleiades
Image date: 6 July 2014
Resolution: 50cm

Map Scale: 1:7500



Damage Analysis (UNOSAT)

- Destroyed Structure
- Severely Damaged Structure
- Moderately Damaged Structure
- Crater / Impact
- ★ Damaged (Hospitals, Power Plant)
- 🏠 Hospital
- 🏥 Clinics
- 🏠 Shelter
- 🎓 Schools
- 🎓 UNRWA Schools
- 🕌 Mosque
- 🎓 University/College
- 🏨 Hotel
- 🏢 Public Building
- 🏠 Wastewater Treatment Plant
- Governorate border





Page Number: 34

Governorate: Gaza

Community: Gaza City

Neighborhood: Ijdeedah

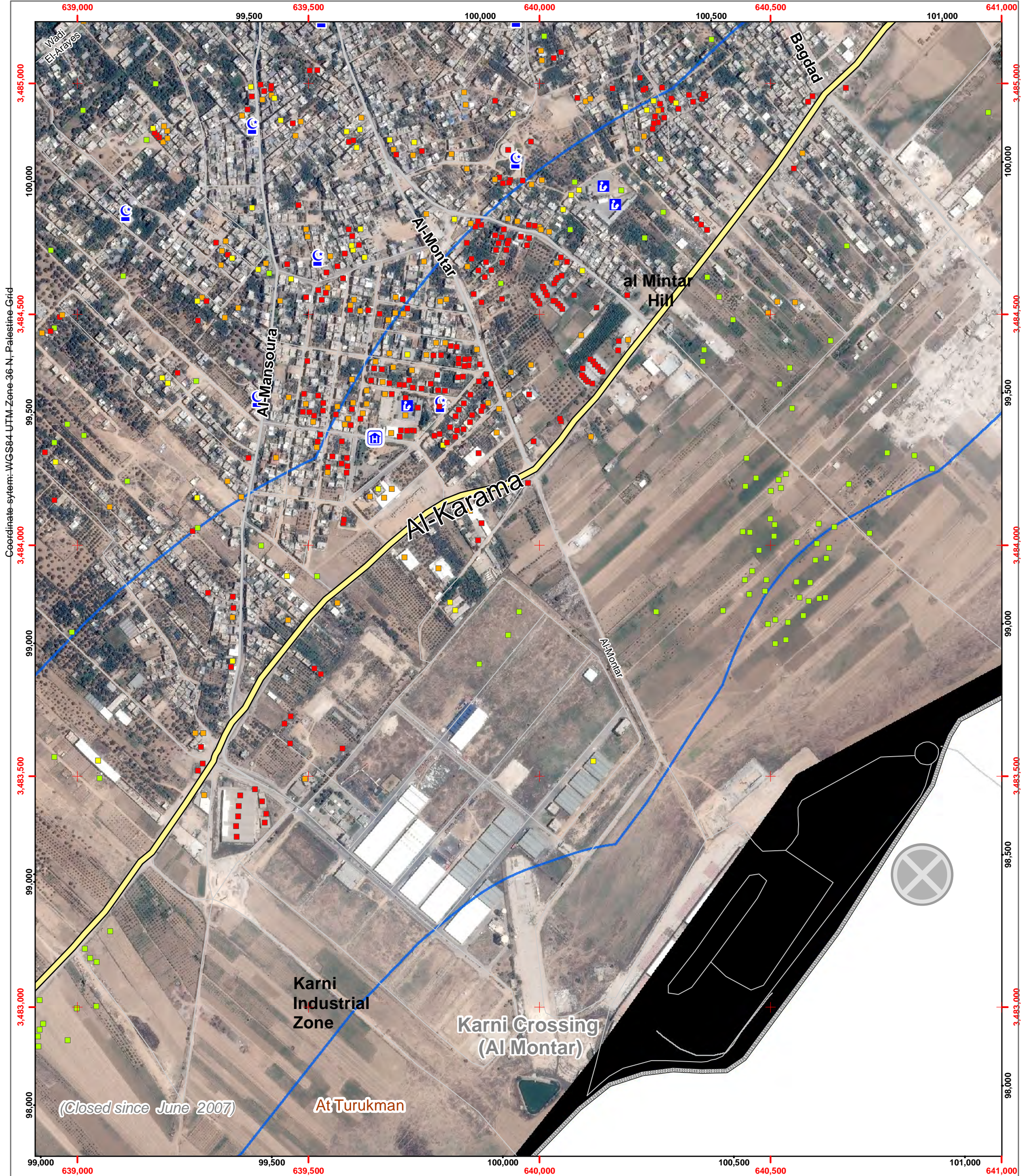
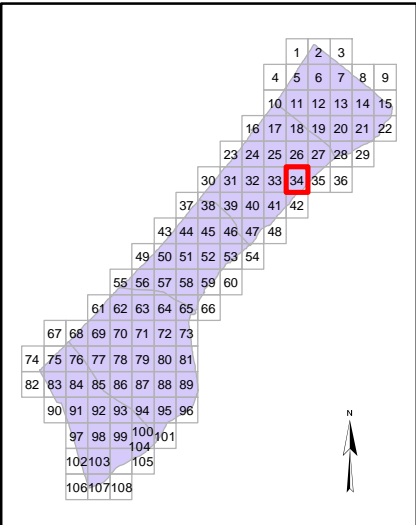
Map production: OCHA oPt, 18 August 2014
Map and data sources: ICRC, UNOSAT/UNITAR, OCHA, OSM, UNRWA
Satellite image: ICRC, Pleiades
Image date: 6 July 2014
Resolution: 50cm

Map Scale: 1:7500



Damage Analysis (UNOSAT)

- Destroyed Structure
- Severely Damaged Structure
- Moderately Damaged Structure
- Crater / Impact
- ★ Damaged (Hospitals, Power Plant)
- H Hospital
- C Clinics
- ▲ Shelter
- S Schools
- UNRWA UNRWA Schools
- C Mosque
- U University/College
- H Hotel
- PB Public Building
- WTP Wastewater Treatment Plant
- Governorate border





Page Number: 35

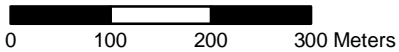
Governorate: Gaza

Community: Gaza City

Neighborhood: Ijdeedah

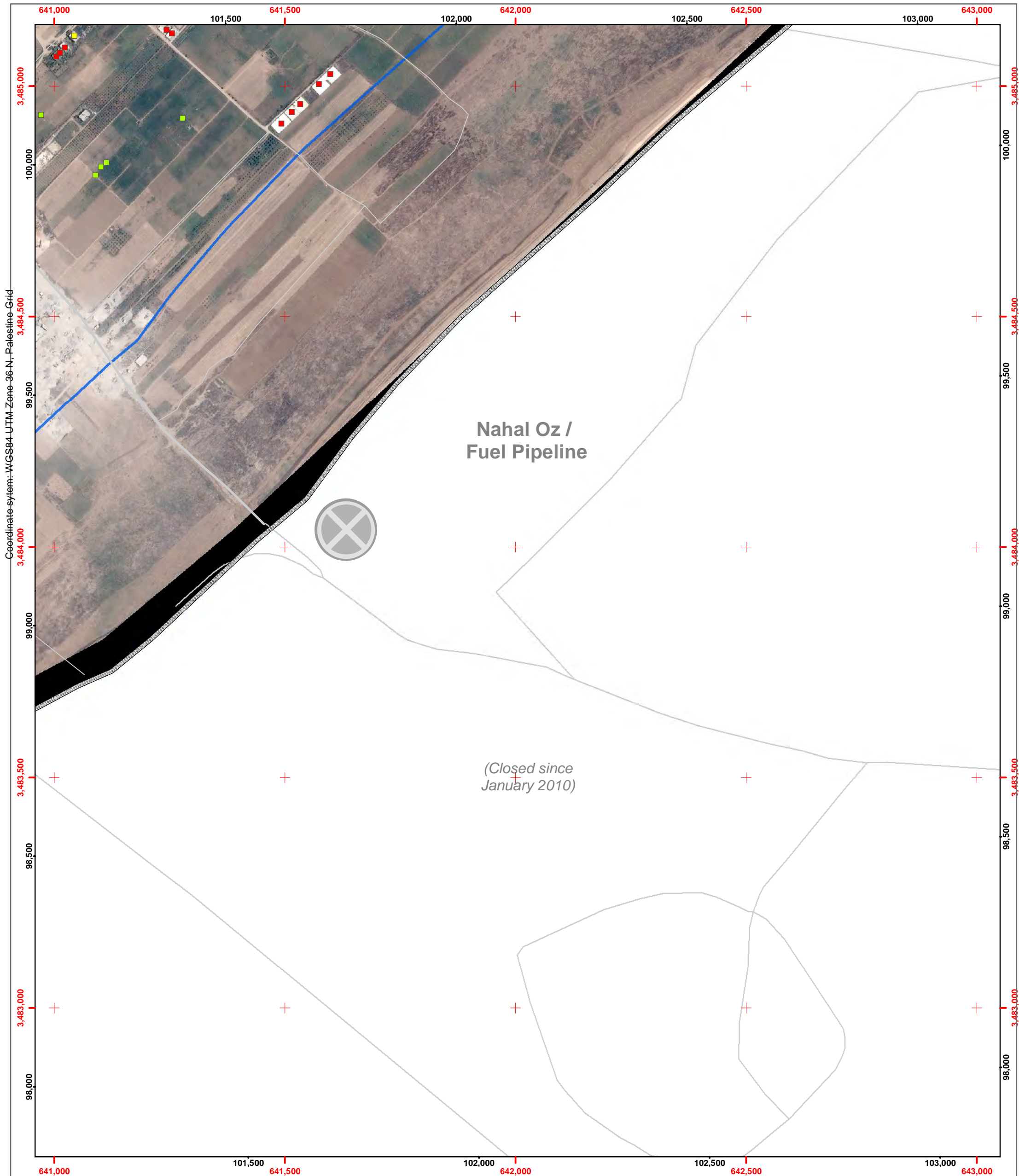
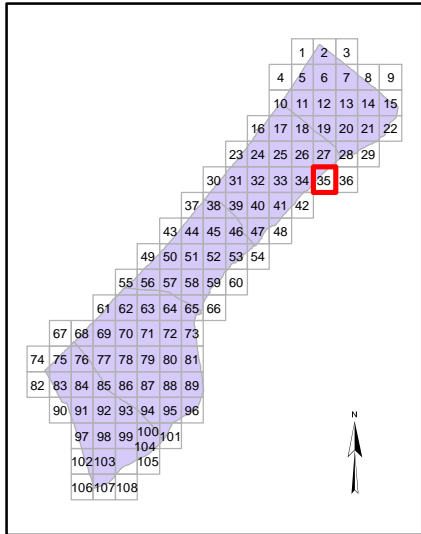
Map production: OCHA oPt, 18 August 2014
Map and data sources: ICRC, UNOSAT/UNITAR, OCHA, OSM, UNRWA
Satellite image: ICRC, Pleiades
Image date: 6 July 2014
Resolution: 50cm

Map Scale: 1:7500



Damage Analysis (UNOSAT)

- Destroyed Structure
- Severely Damaged Structure
- Moderately Damaged Structure
- Crater / Impact
- Damaged (Hospitals, Power Plant)
- Hospital
- Clinics
- Shelter
- Schools
- UNRWA Schools
- Mosque
- University/College
- Hotel
- Public Building
- Wastewater Treatment Plant
- Governorate border





Page Number: 37

Governorate: Middle Area

Community: An Nuseirat Camp

Neighborhood:


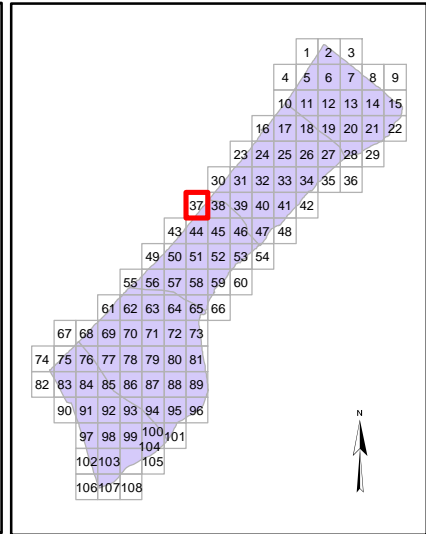
Map production: OCHA oPt, 18 August 2014
Map and data sources: ICRC, UNOSAT/UNITAR,
OCHA, OSM, UNRWA
Satellite image: ICRC, Pleiades
Image date: 6 July 2014
Resolution: 50cm

Map Scale: 1:7500



Damage Analysis (UNOSAT)

- Destroyed Structure
- Severely Damaged Structure
- Moderately Damaged Structure
- Crater / Impact
- ★ Damaged (Hospitals, Power Plant)
- H Hospital
- C Clinics
- ▲ Shelter
- S Schools
- UNRWA UNRWA Schools
- C Mosque
- U University/College
- H Hotel
- PB Public Building
- WWT Wastewater Treatment Plant
- Governorate border





Page Number: 38

Governorate: Gaza

Community: An Nuseirat Camp

Neighborhood:

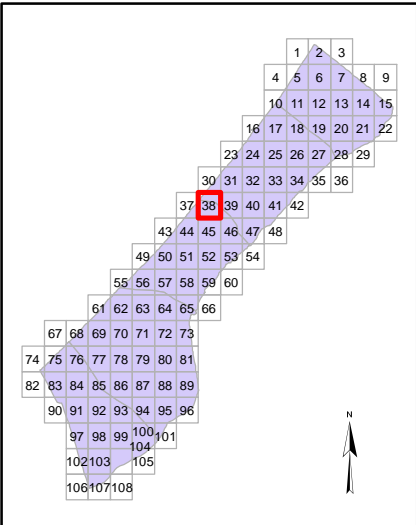
Map production: OCHA oPt, 18 August 2014
Map and data sources: ICRC, UNOSAT/UNITAR, OCHA, OSM, UNRWA
Satellite image: ICRC, Pleiades
Image date: 6 July 2014
Resolution: 50cm

Map Scale: 1:7500



Damage Analysis (UNOSAT)

- Destroyed Structure
- Severely Damaged Structure
- Moderately Damaged Structure
- Crater / Impact
- ★ Damaged (Hospitals, Power Plant)
- Hospital
- Clinics
- ▲ Shelter
- Schools
- UNRWA Schools
- Mosque
- University/College
- Hotel
- Public Building
- Wastewater Treatment Plant
- - - Governorate border





Page Number: 39

Governorate: Gaza

Community: An Nuseirat Camp

Neighborhood:

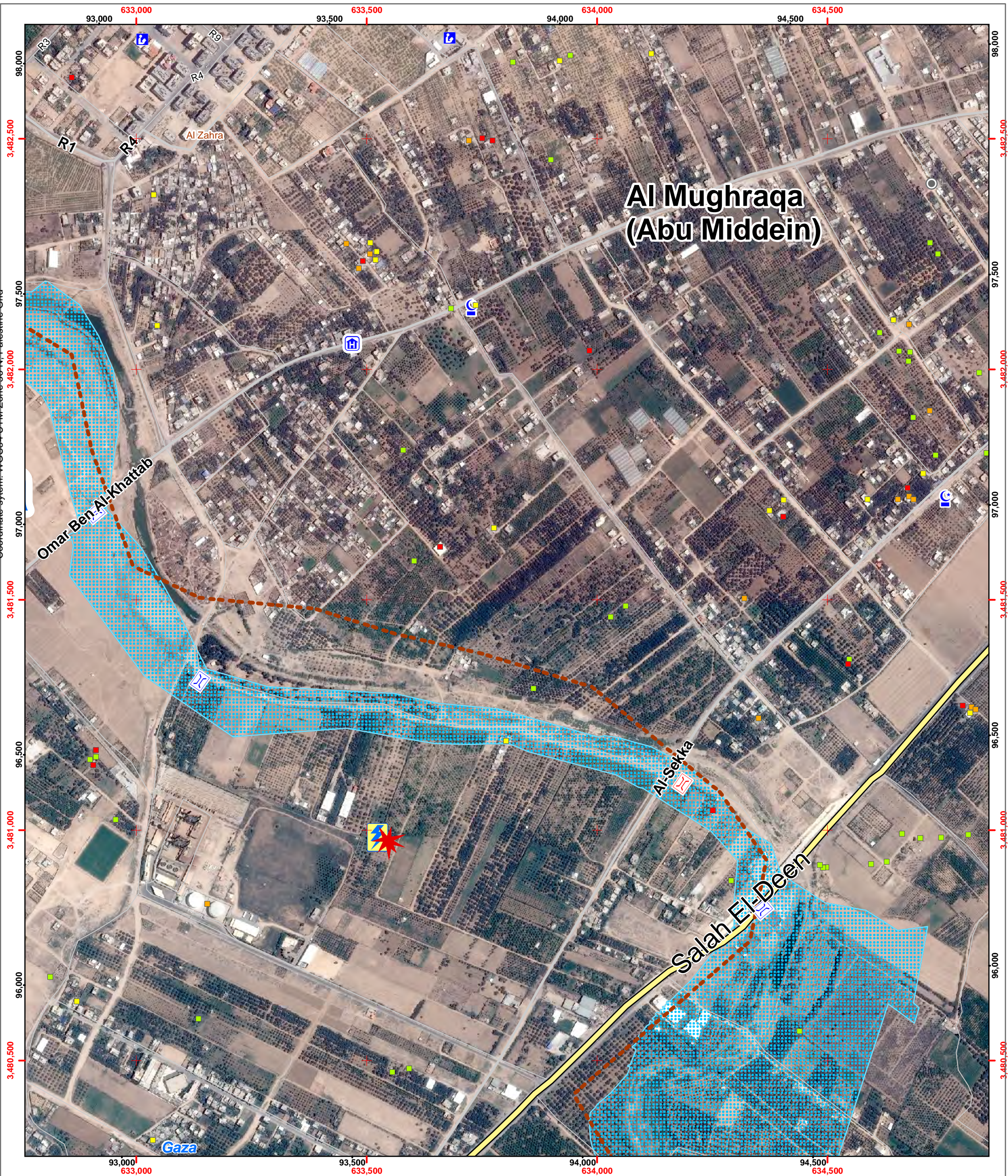
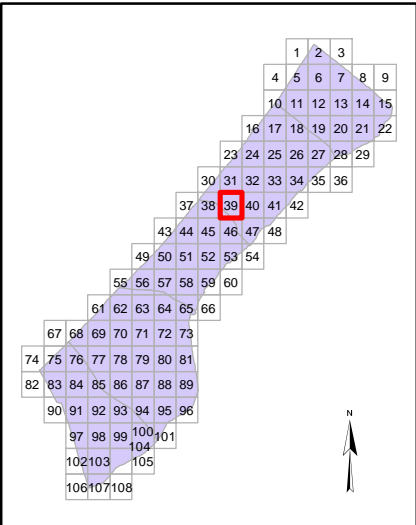
Map production: OCHA oPt, 18 August 2014
Map and data sources: ICRC, UNOSAT/UNITAR,
OCHA, OSM, UNRWA
Satellite image: ICRC, Pleiades
Image date: 6 July 2014
Resolution: 50cm

Map Scale: 1:7500



Damage Analysis (UNOSAT)

- Destroyed Structure
- Severely Damaged Structure
- Moderately Damaged Structure
- Crater / Impact
- ★ Damaged (Hospitals, Power Plant)
- H Hospital
- C Clinics
- ▲ Shelter
- S Schools
- UNRWA UNRWA Schools
- M Mosque
- U University/College
- H Hotel
- PB Public Building
- WTP Wastewater Treatment Plant
- Governorate border





Page Number: 40

Governorate: Gaza

Community: Juhor ad Dik

Neighborhood:

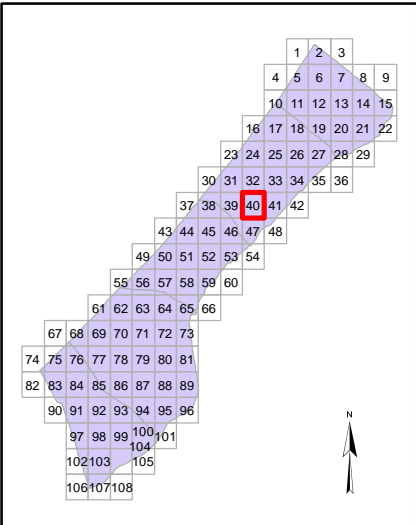
Map production: OCHA oPt, 18 August 2014
Map and data sources: ICRC, UNOSAT/UNITAR, OCHA, OSM, UNRWA
Satellite image: ICRC, Pleiades
Image date: 6 July 2014
Resolution: 50cm

Map Scale: 1:7500



Damage Analysis (UNOSAT)

- Destroyed Structure
- Severely Damaged Structure
- Moderately Damaged Structure
- Crater / Impact
- ★ Damaged (Hospitals, Power Plant)
- Hospital
- Clinics
- ▲ Shelter
- Schools
- UNRWA Schools
- Mosque
- University/College
- Hotel
- Public Building
- Wastewater Treatment Plant
- - - Governorate border





Page Number: 41

Governorate: Gaza

Community: Juhor ad Dik

Neighborhood: At Turukman

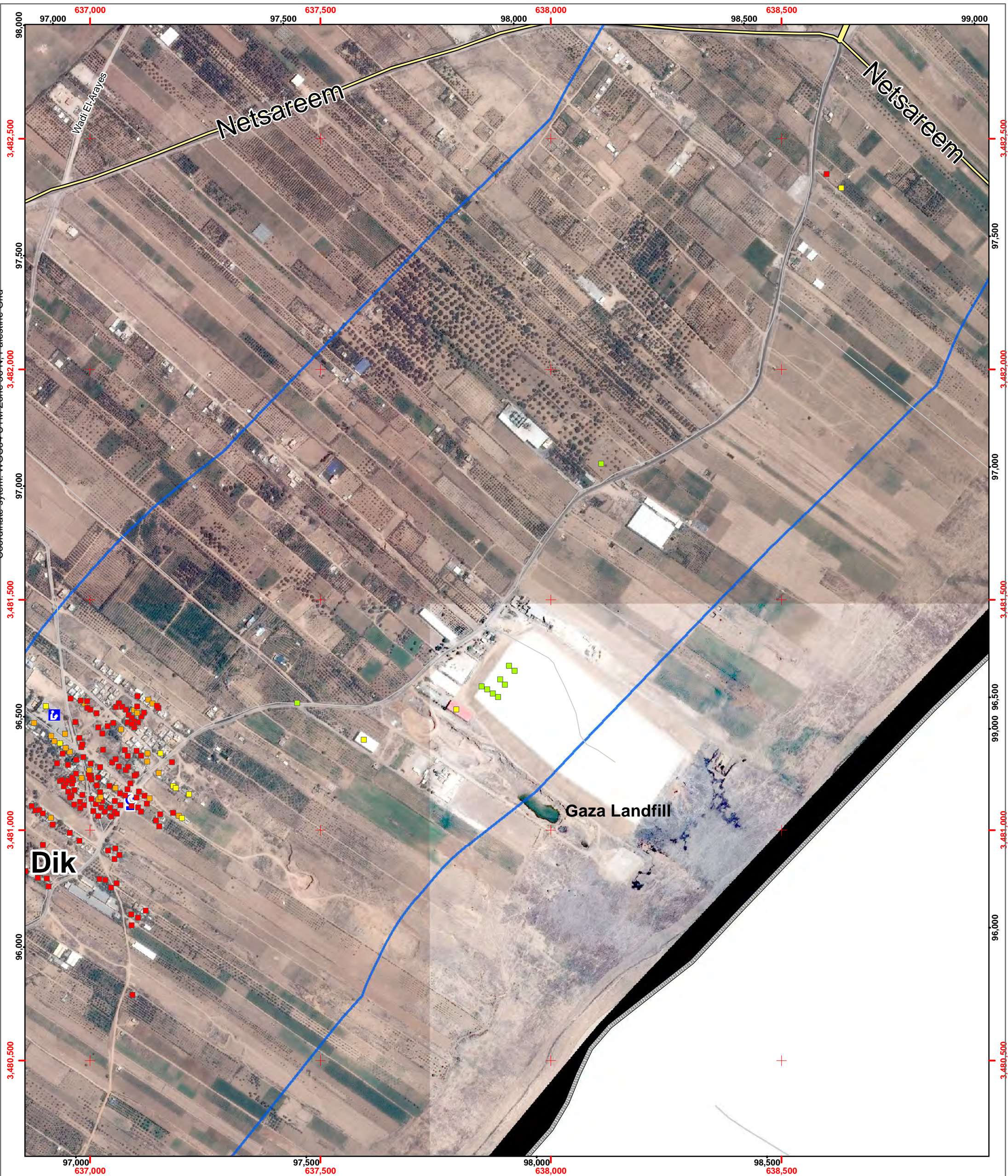
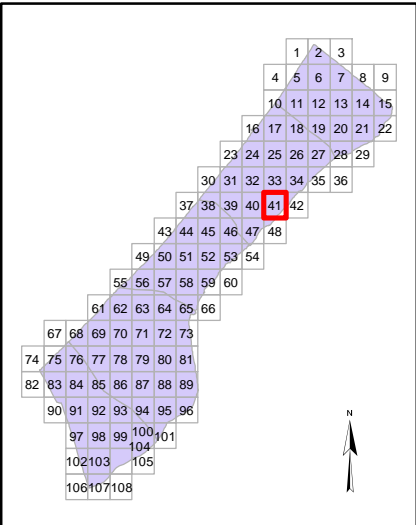
Map production: OCHA oPt, 18 August 2014
Map and data sources: ICRC, UNOSAT/UNITAR,
OCHA, OSM, UNRWA
Satellite image: ICRC, Pleiades
Image date: 6 July 2014
Resolution: 50cm

Map Scale: 1:7500



Damage Analysis (UNOSAT)

- Destroyed Structure
- Severely Damaged Structure
- Moderately Damaged Structure
- Crater / Impact
- ★ Damaged (Hospitals, Power Plant)
- Hospital
- Clinics
- ▲ Shelter
- Schools
- UNRWA Schools
- Mosque
- University/College
- Hotel
- Public Building
- Wastewater Treatment Plant
- - - Governorate border





Page Number: 42

Governorate: Gaza

Community: Gaza City

Neighborhood: At Turukman


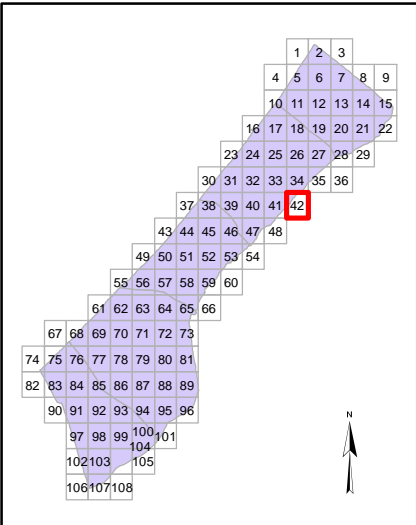
Map production: OCHA oPt, 18 August 2014
Map and data sources: ICRC, UNOSAT/UNITAR, OCHA, OSM, UNRWA
Satellite image: ICRC, Pleiades
Image date: 6 July 2014
Resolution: 50cm

Map Scale: 1:7500



Damage Analysis (UNOSAT)

- Destroyed Structure
- Severely Damaged Structure
- Moderately Damaged Structure
- Crater / Impact
- ★ Damaged (Hospitals, Power Plant)
- 🏥 Hospital
- 🏠 Clinics
- 🏠 Shelter
- 🎓 Schools
- 🎓 UNRWA Schools
- 🕌 Mosque
- 🎓 University/College
- 🏨 Hotel
- 🏛️ Public Building
- 🚰 Wastewater Treatment Plant
- Governorate border





Page Number: 43

Governorate: Middle Area

Community: Deir al Balah Camp

Neighborhood:


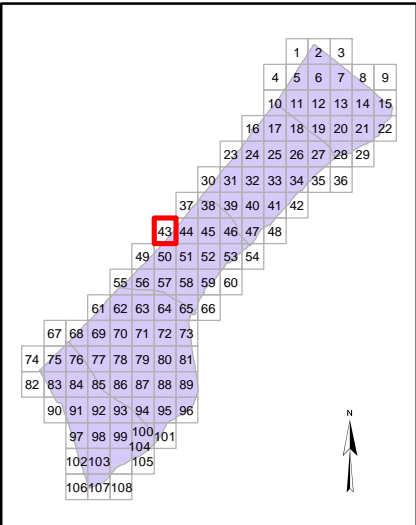
Map production: OCHA oPt, 18 August 2014
Map and data sources: ICRC, UNOSAT/UNITAR,
OCHA, OSM, UNRWA
Satellite image: ICRC, Pleiades
Image date: 6 July 2014
Resolution: 50cm

Map Scale: 1:7500



Damage Analysis (UNOSAT)

- Destroyed Structure
- Severely Damaged Structure
- Moderately Damaged Structure
- Crater / Impact
- ★ Damaged (Hospitals, Power Plant)
- H Hospital
- C Clinics
- ▲ Shelter
- S Schools
- UNRWA UNRWA Schools
- C Mosque
- U University/College
- H Hotel
- PB Public Building
- WWT Wastewater Treatment Plant
- Governorate border





Page Number: 44

Governorate: Middle Area

Community: Az Zawayda

Neighborhood:

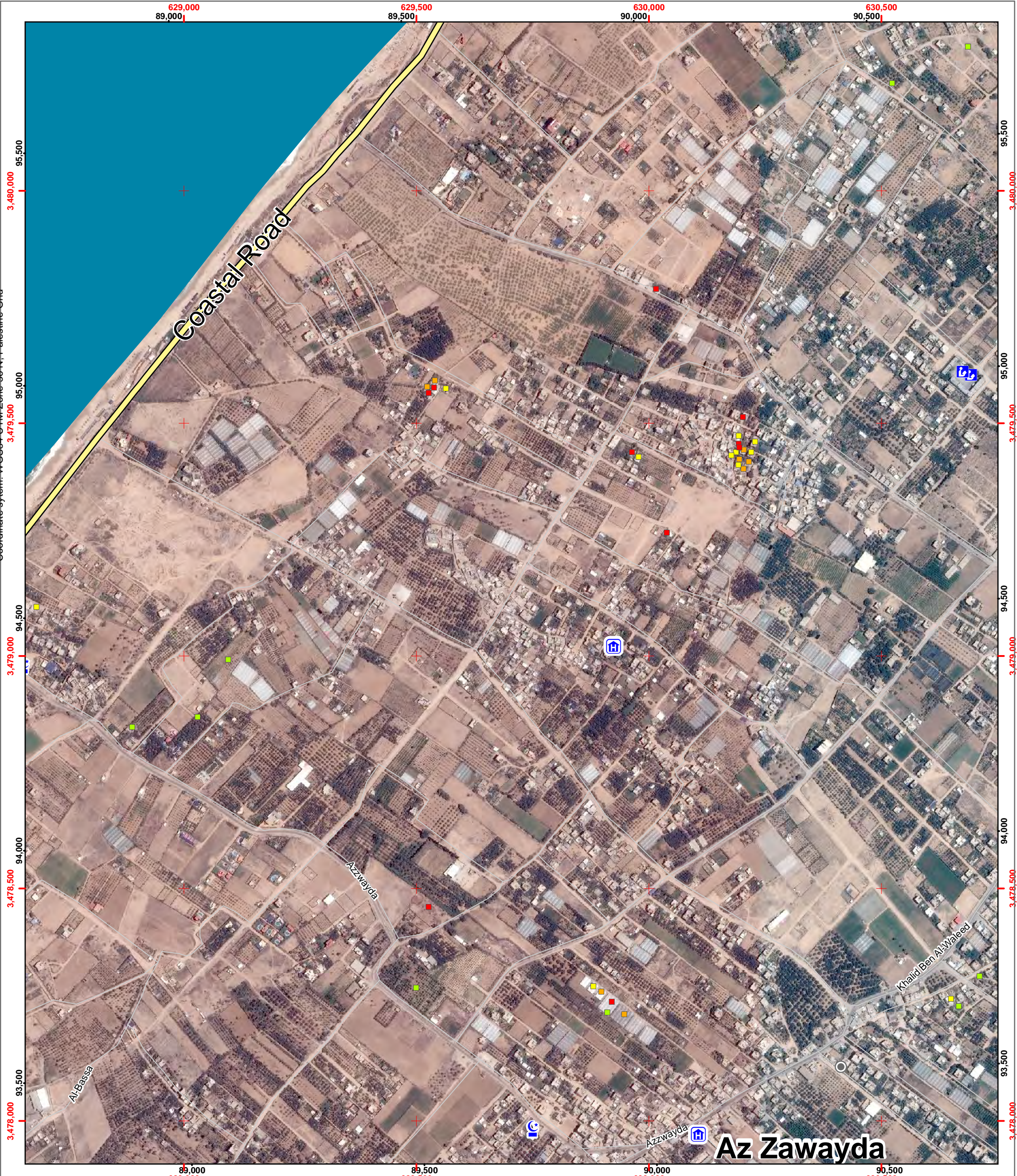
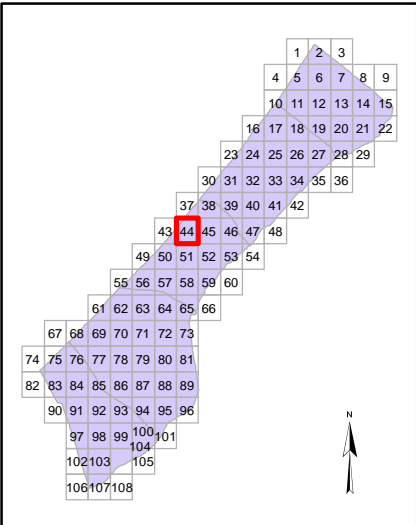
Map production: OCHA oPt, 18 August 2014
Map and data sources: ICRC, UNOSAT/UNITAR, OCHA, OSM, UNRWA
Satellite image: ICRC, Pleiades
Image date: 6 July 2014
Resolution: 50cm

Map Scale: 1:7500



Damage Analysis (UNOSAT)

- Destroyed Structure
- Severely Damaged Structure
- Moderately Damaged Structure
- Crater / Impact
- ★ Damaged (Hospitals, Power Plant)
- Hospital
- Clinics
- ▲ Shelter
- Schools
- UNRWA Schools
- Mosque
- University/College
- Hotel
- Public Building
- Wastewater Treatment Plant
- Governorate border





Page Number: 45

Governorate: Middle Area

Community: Al Maghazi Camp

Neighborhood:

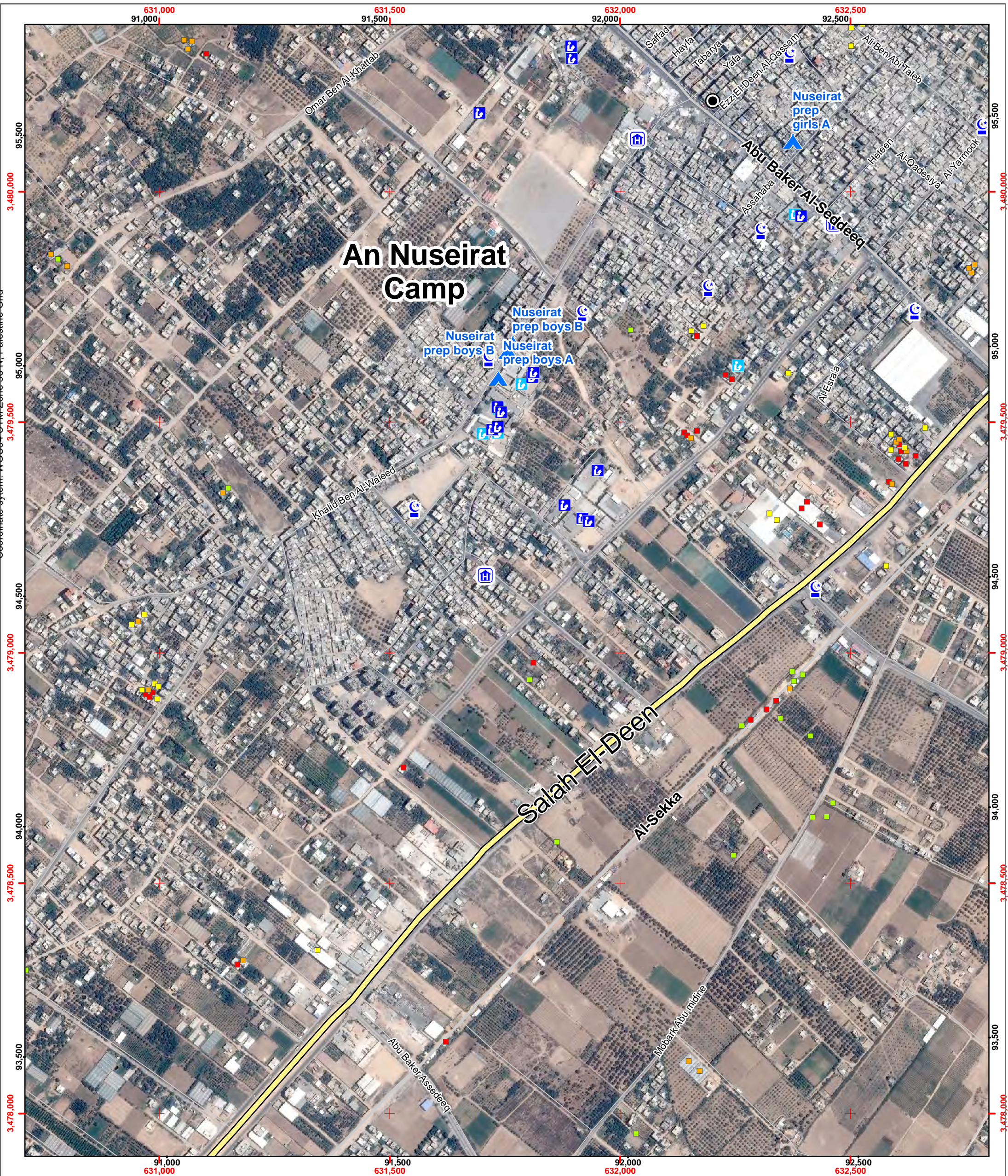
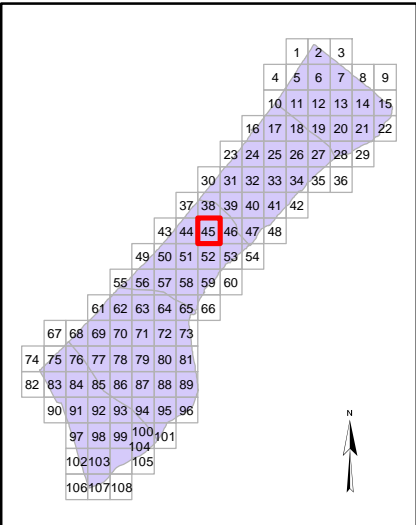
Map production: OCHA oPt, 18 August 2014
Map and data sources: ICRC, UNOSAT/UNITAR,
OCHA, OSM, UNRWA
Satellite image: ICRC, Pleiades
Image date: 6 July 2014
Resolution: 50cm

Map Scale: 1:7500



Damage Analysis (UNOSAT)

- Destroyed Structure
- Severely Damaged Structure
- Moderately Damaged Structure
- Crater / Impact
- ★ Damaged (Hospitals, Power Plant)
- 🏠 Hospital
- 🏥 Clinics
- 🏠 Shelter
- 🎓 Schools
- 🎓 UNRWA Schools
- 🕌 Mosque
- 🎓 University/College
- 🏨 Hotel
- 🏢 Public Building
- 🗑️ Wastewater Treatment Plant
- Governorate border





Page Number: 46

Governorate: Gaza

Community: Al Bureij Camp

Neighborhood:

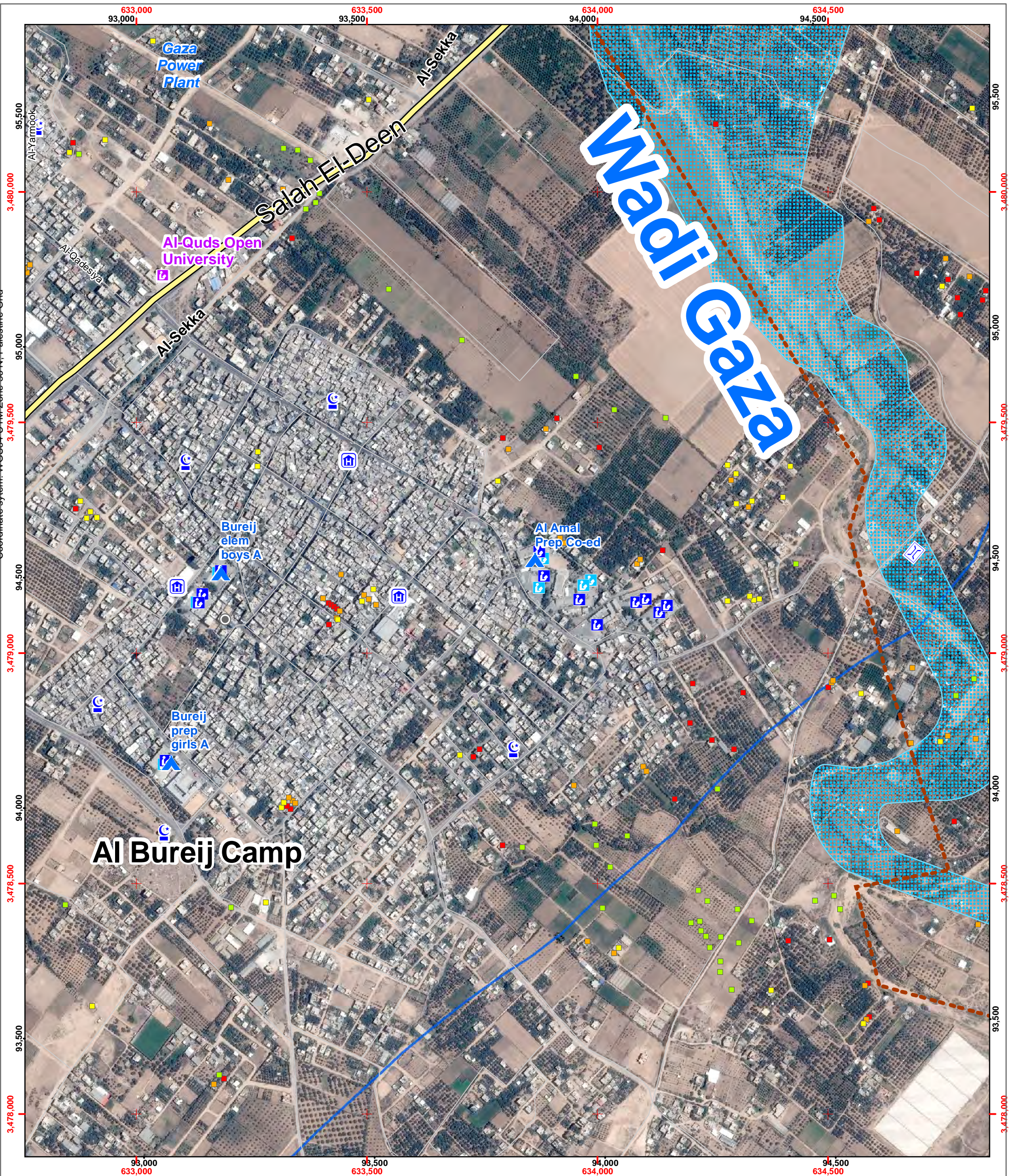
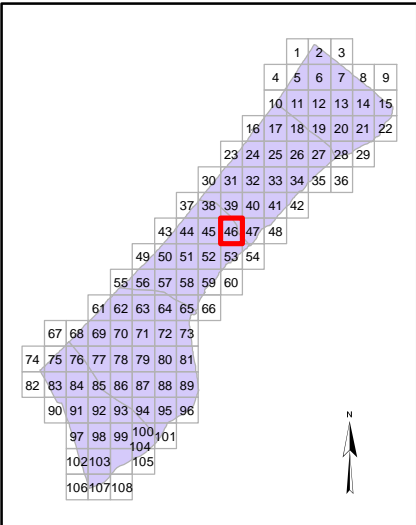
Map production: OCHA oPt, 18 August 2014
Map and data sources: ICRC, UNOSAT/UNITAR, OCHA, OSM, UNRWA
Satellite image: ICRC, Pleiades
Image date: 6 July 2014
Resolution: 50cm

Map Scale: 1:7500



Damage Analysis (UNOSAT)

- Destroyed Structure
- Severely Damaged Structure
- Moderately Damaged Structure
- Crater / Impact
- ★ Damaged (Hospitals, Power Plant)
- 🏠 Hospital
- 🏥 Clinics
- 🏠 Shelter
- 🎓 Schools
- 🎓 UNRWA Schools
- 🕌 Mosque
- 🎓 University/College
- 🏨 Hotel
- 🏢 Public Building
- 🏠 Wastewater Treatment Plant
- Governorate border





Page Number: 47

Governorate: Gaza

Community: Juhor ad Dik

Neighborhood:

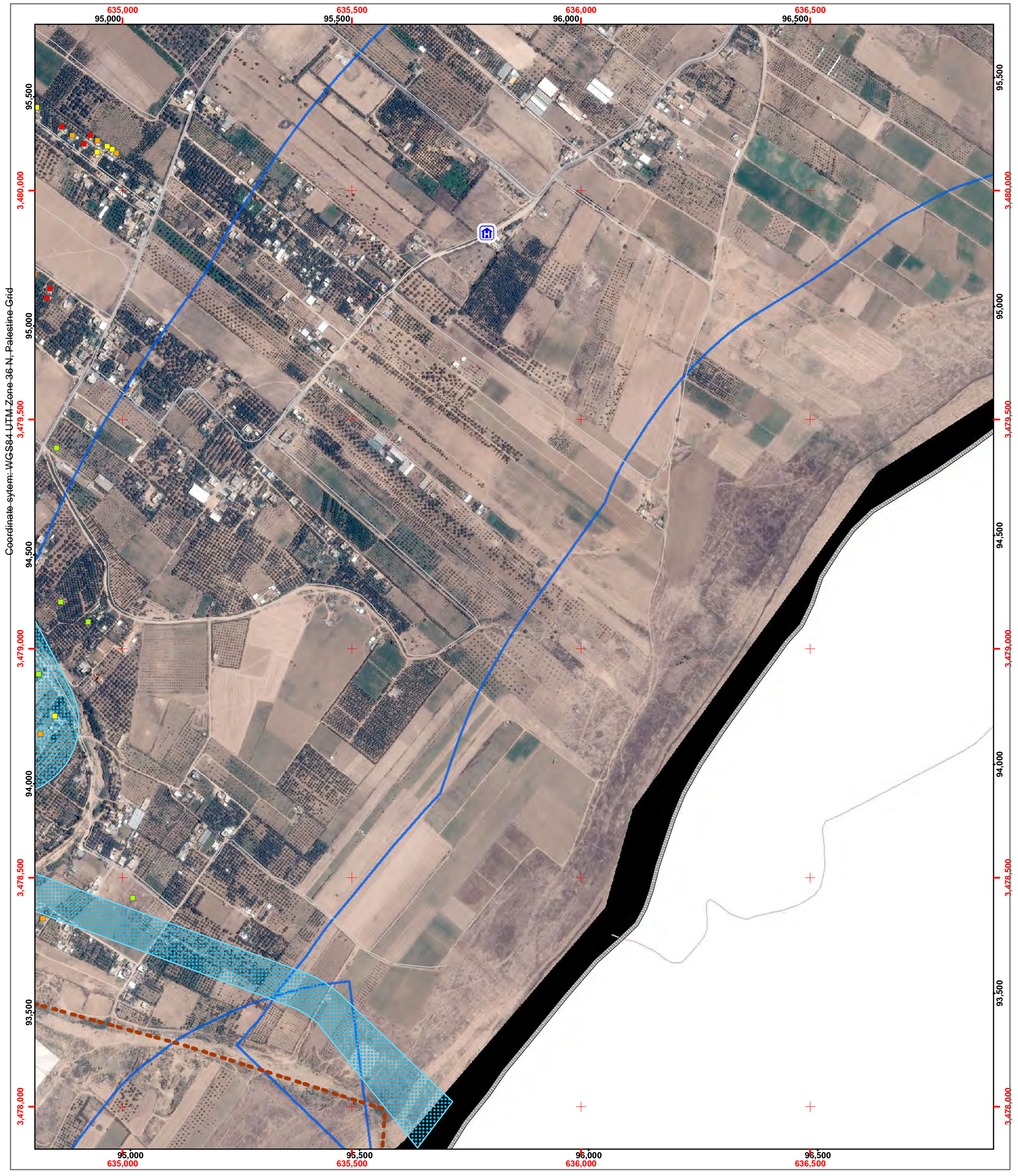
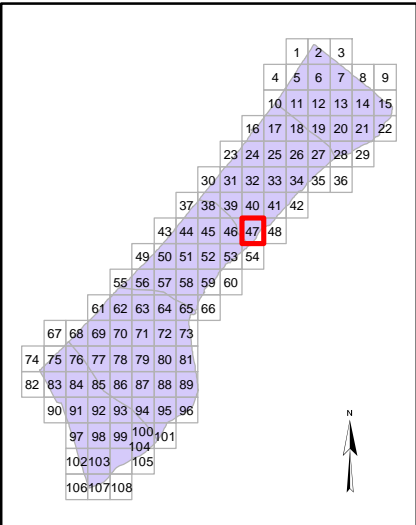
Map production: OCHA oPt, 18 August 2014
Map and data sources: ICRC, UNOSAT/UNITAR,
OCHA, OSM, UNRWA
Satellite image: ICRC, Pleiades
Image date: 6 July 2014
Resolution: 50cm

Map Scale: 1:7500



Damage Analysis (UNOSAT)

- Destroyed Structure
- Severely Damaged Structure
- Moderately Damaged Structure
- Crater / Impact
- ★ Damaged (Hospitals, Power Plant)
- 🏠 Hospital
- 🏥 Clinics
- 🏠 Shelter
- 🎓 Schools
- 🎓 UNRWA Schools
- 🕌 Mosque
- 🎓 University/College
- 🏨 Hotel
- 🏛️ Public Building
- 🚰 Wastewater Treatment Plant
- - - Governorate border





Page Number: 48

Governorate: Gaza

Community: Juhor ad Dik

Neighborhood:

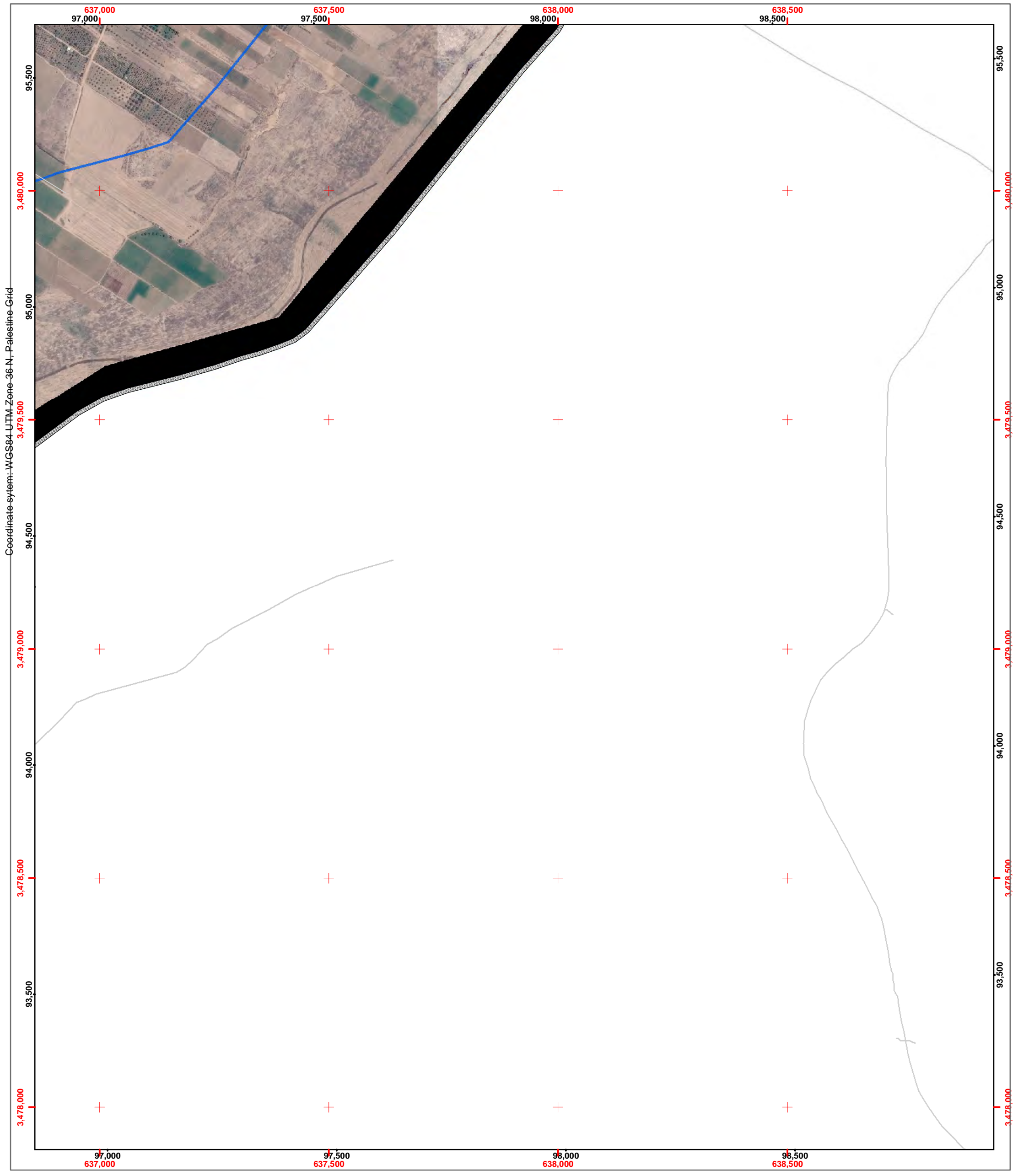
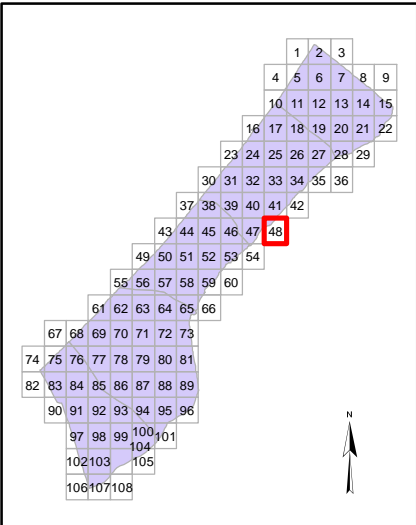
Map production: OCHA oPt, 18 August 2014
Map and data sources: ICRC, UNOSAT/UNITAR, OCHA, OSM, UNRWA
Satellite image: ICRC, Pleiades
Image date: 6 July 2014
Resolution: 50cm

Map Scale: 1:7500



Damage Analysis (UNOSAT)

- Destroyed Structure
- Severely Damaged Structure
- Moderately Damaged Structure
- Crater / Impact
- ★ Damaged (Hospitals, Power Plant)
- Hospital
- Clinics
- ▲ Shelter
- Schools
- UNRWA Schools
- Mosque
- University/College
- Hotel
- Public Building
- Wastewater Treatment Plant
- - - Governorate border





Page Number: 49

Governorate: Middle Area

Community: Deir al Balah Camp

Neighborhood:

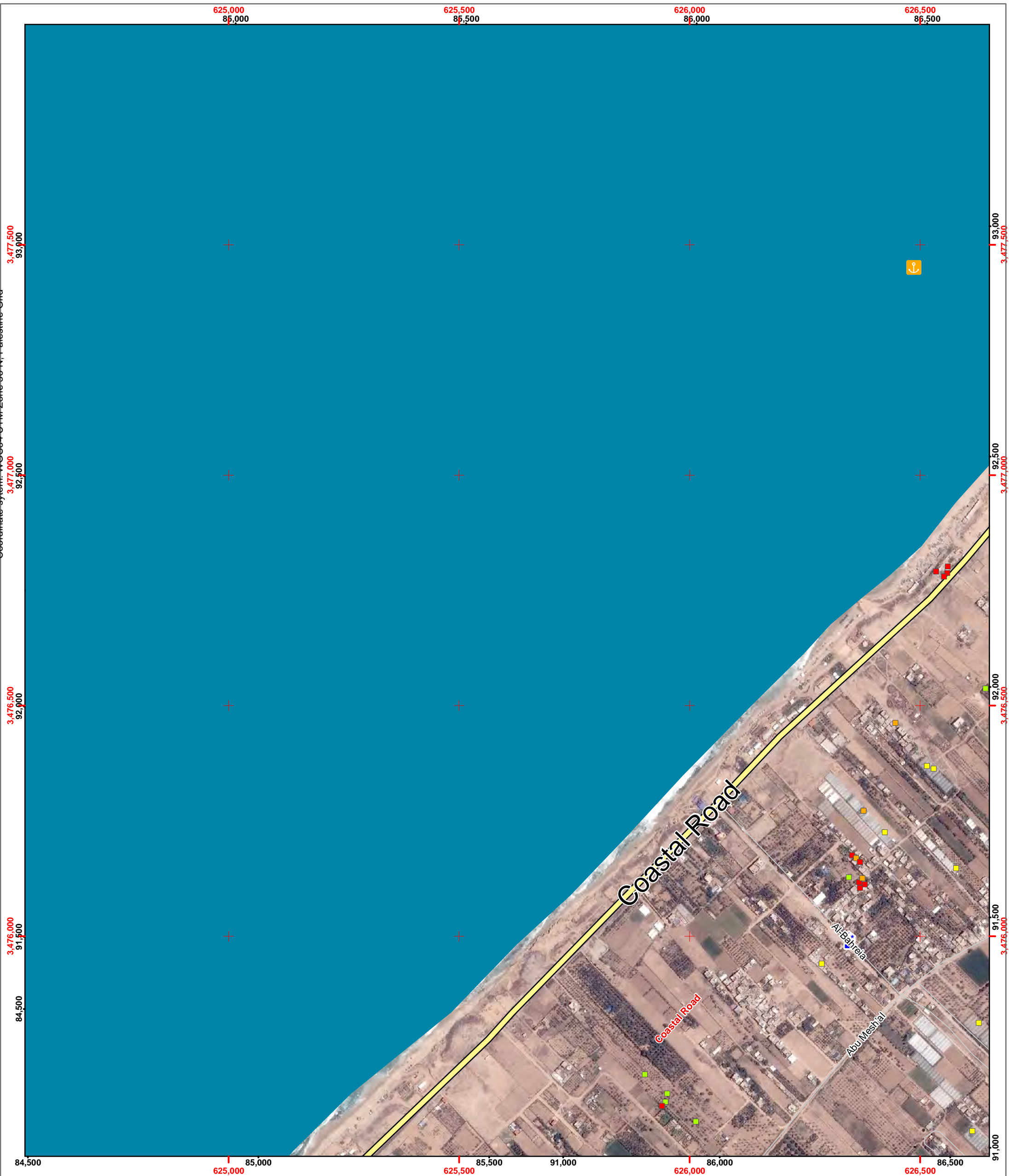
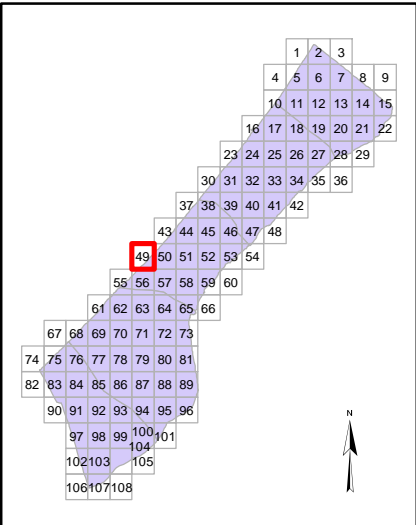
Map production: OCHA oPt, 18 August 2014
Map and data sources: ICRC, UNOSAT/UNITAR, OCHA, OSM, UNRWA
Satellite image: ICRC, Pleiades
Image date: 6 July 2014
Resolution: 50cm

Map Scale: 1:7500



Damage Analysis (UNOSAT)

- Destroyed Structure
- Severely Damaged Structure
- Moderately Damaged Structure
- Crater / Impact
- ★ Damaged (Hospitals, Power Plant)
- H Hospital
- C Clinics
- ▲ Shelter
- S Schools
- UNRWA UNRWA Schools
- M Mosque
- U University/College
- H Hotel
- PB Public Building
- W Wastewater Treatment Plant
- Governorate border





Page Number: 50

Governorate: Middle Area

Community: Deir al Balah Camp

Neighborhood:

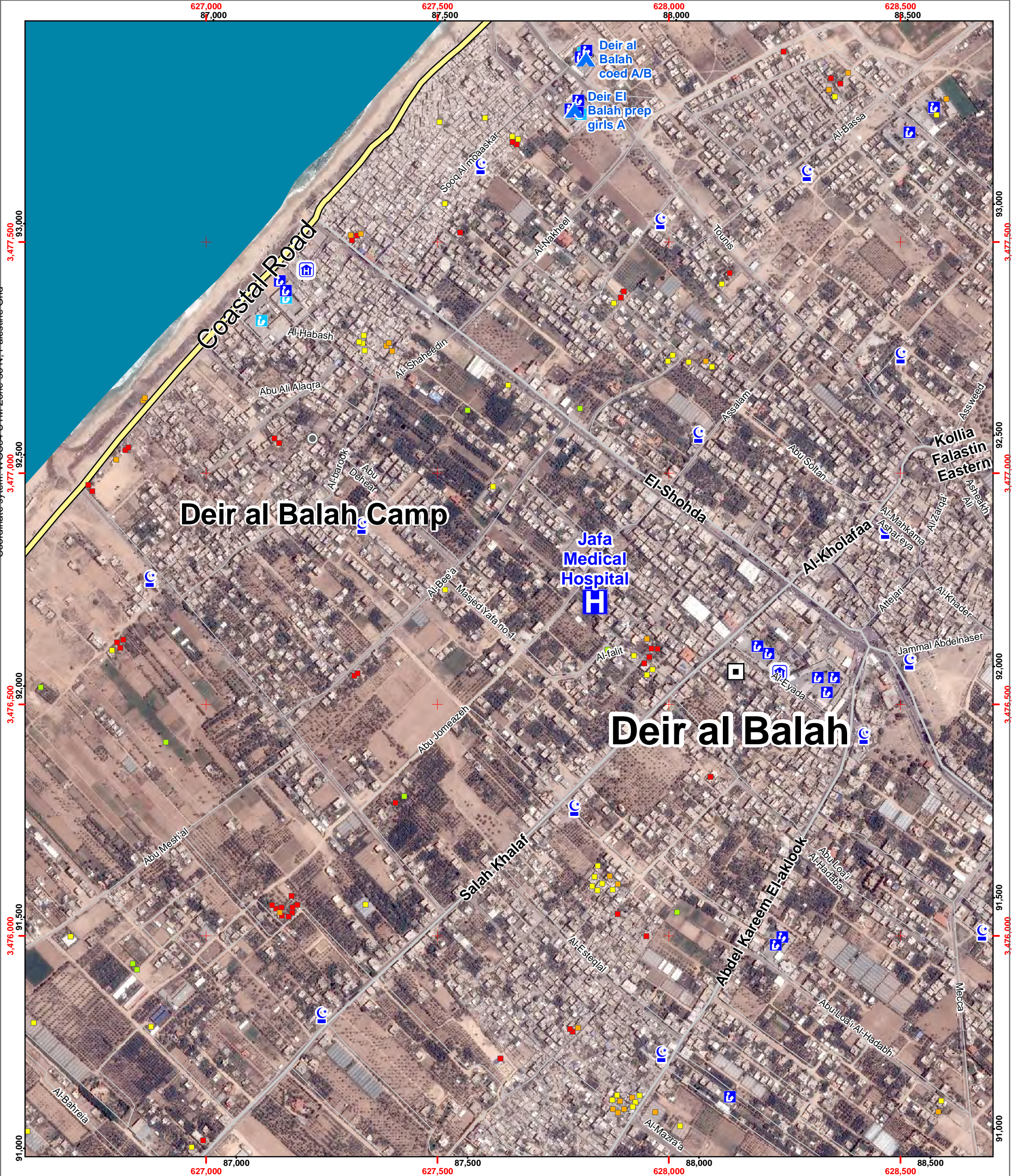
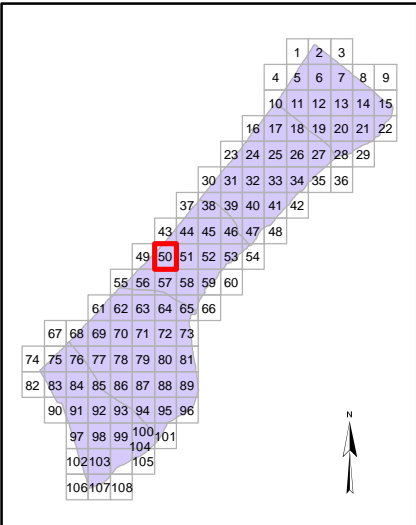
Map production: OCHA oPt, 18 August 2014
Map and data sources: ICRC, UNOSAT/UNITAR, OCHA, OSM, UNRWA
Satellite image: ICRC, Pleiades
Image date: 6 July 2014
Resolution: 50cm

Map Scale: 1:7500



Damage Analysis (UNOSAT)

- Destroyed Structure
- Severely Damaged Structure
- Moderately Damaged Structure
- Crater / Impact
- ★ Damaged (Hospitals, Power Plant)
- H Hospital
- C Clinics
- ▲ Shelter
- S Schools
- UNRWA UNRWA Schools
- M Mosque
- U University/College
- H Hotel
- PB Public Building
- W Wastewater Treatment Plant
- Governorate border





Page Number: 51

Governorate: Middle Area

Community: Al Musaddar

Neighborhood:

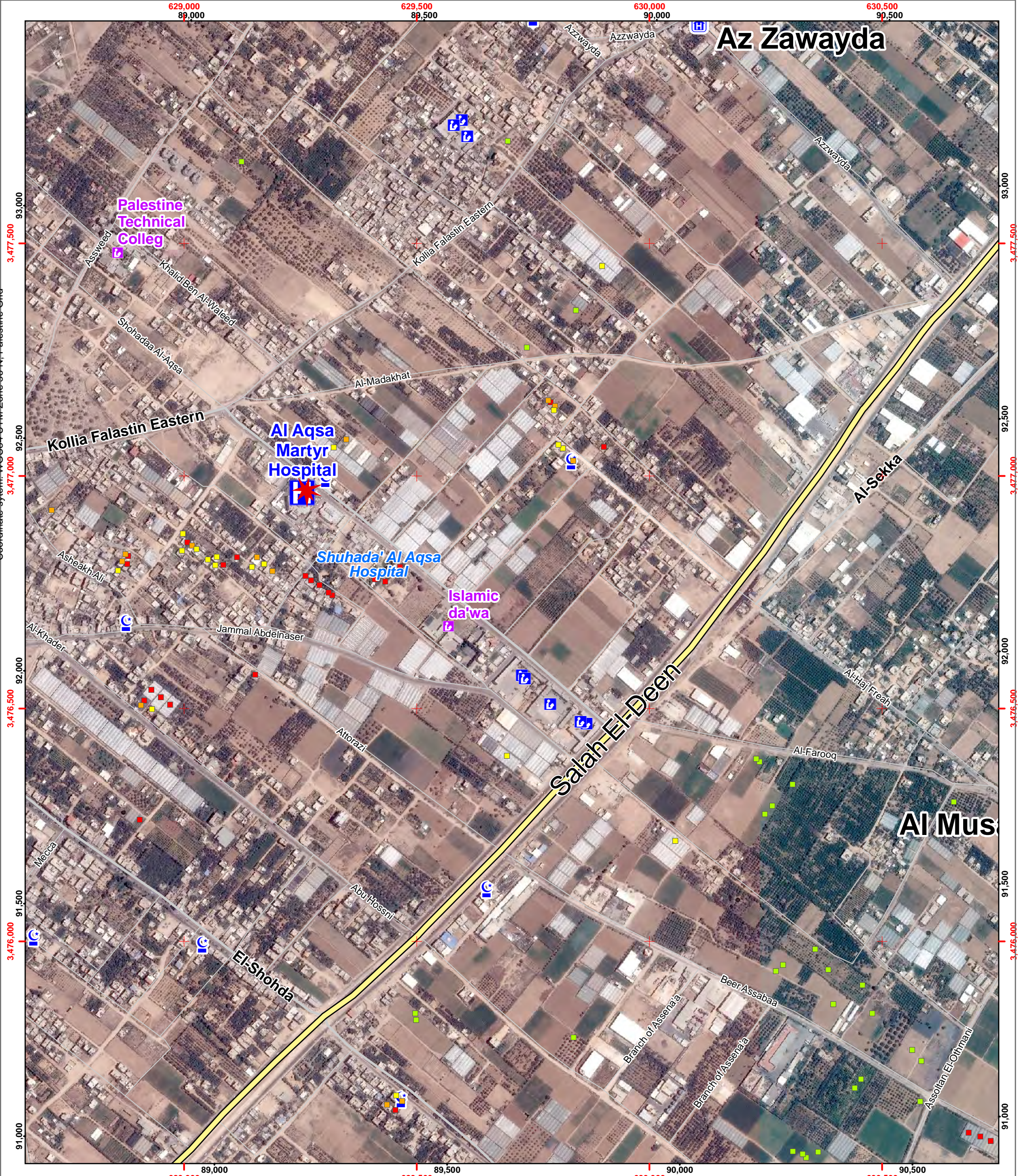
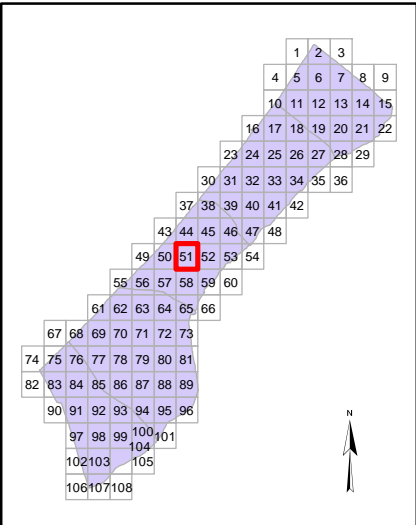
Map production: OCHA oPt, 18 August 2014
Map and data sources: ICRC, UNOSAT/UNITAR,
OCHA, OSM, UNRWA
Satellite image: ICRC, Pleiades
Image date: 6 July 2014
Resolution: 50cm

Map Scale: 1:7500



Damage Analysis (UNOSAT)

- Destroyed Structure
- Severely Damaged Structure
- Moderately Damaged Structure
- Crater / Impact
- ★ Damaged (Hospitals, Power Plant)
- H Hospital
- C Clinics
- ▲ Shelter
- S Schools
- UNRWA UNRWA Schools
- C Mosque
- U University/College
- H Hotel
- PB Public Building
- WTP Wastewater Treatment Plant
- Governorate border





Page Number: 52

Governorate: Middle Area

Community: Al Maghazi Camp

Neighborhood:

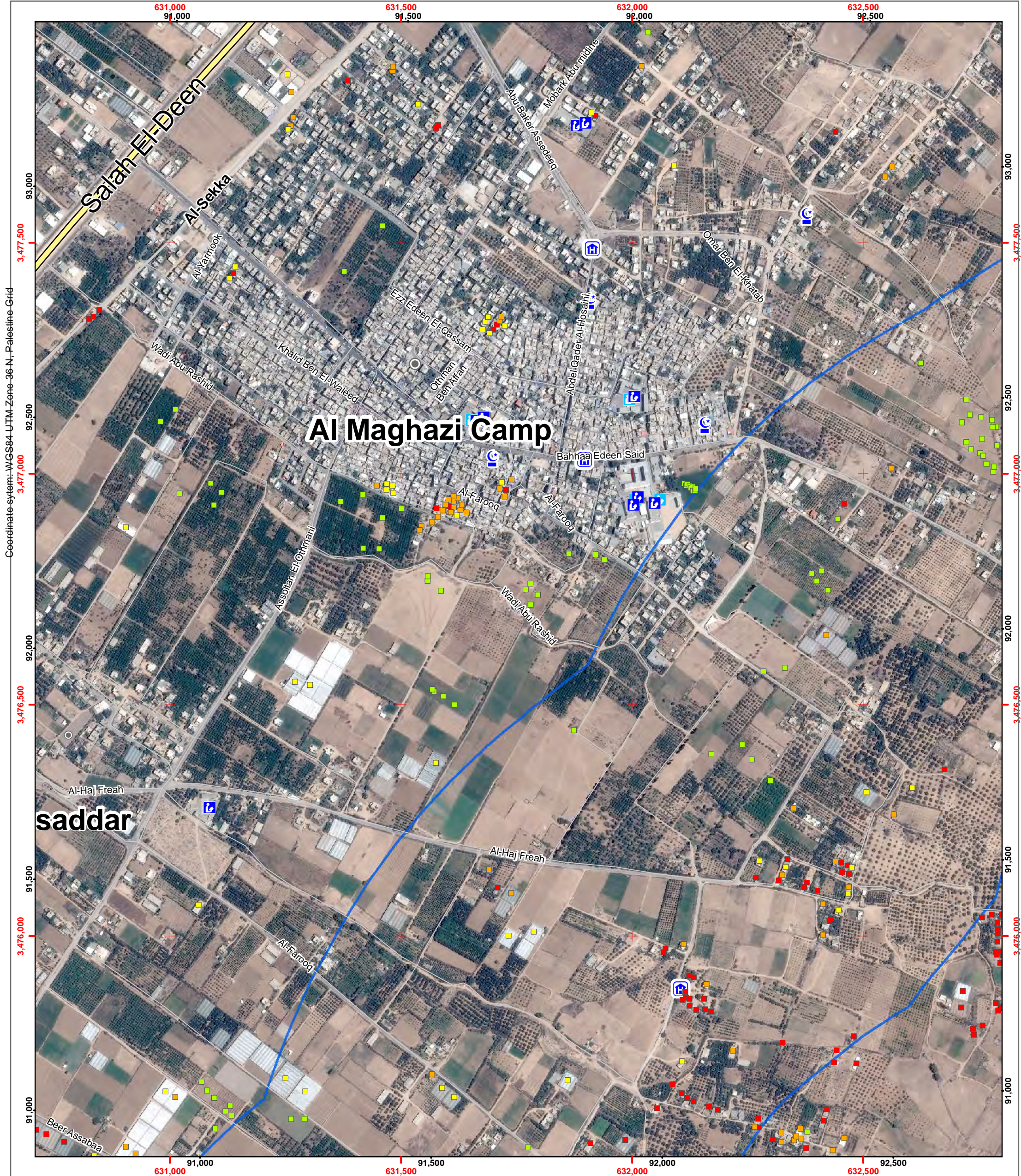
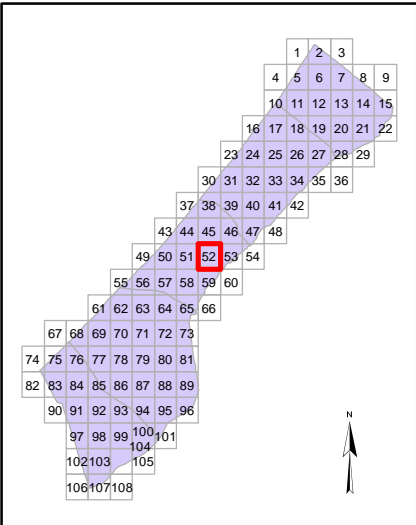
Map production: OCHA oPt, 18 August 2014
Map and data sources: ICRC, UNOSAT/UNITAR,
OCHA, OSM, UNRWA
Satellite image: ICRC, Pleiades
Image date: 6 July 2014
Resolution: 50cm

Map Scale: 1:7500



Damage Analysis (UNOSAT)

- Destroyed Structure
- Severely Damaged Structure
- Moderately Damaged Structure
- Crater / Impact
- ★ Damaged (Hospitals, Power Plant)
- 🏠 Hospital
- 🏥 Clinics
- 🏠 Shelter
- 🎓 Schools
- 🎓 UNRWA Schools
- 🕌 Mosque
- 🎓 University/College
- 🏨 Hotel
- 🏢 Public Building
- 🏠 Wastewater Treatment Plant
- Governorate border





Page Number: 53

Governorate: Middle Area

Community: Al Bureij Camp

Neighborhood:

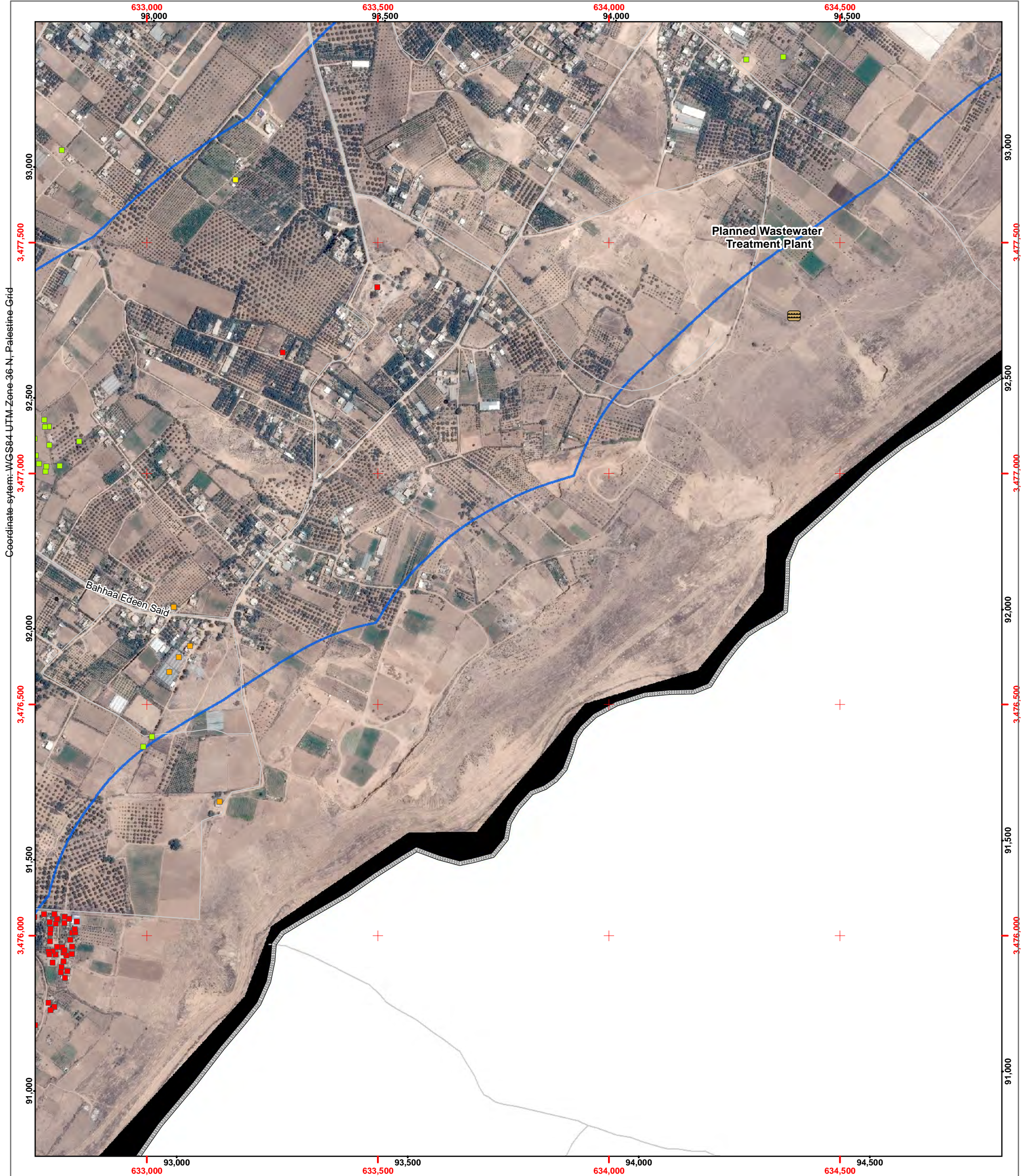
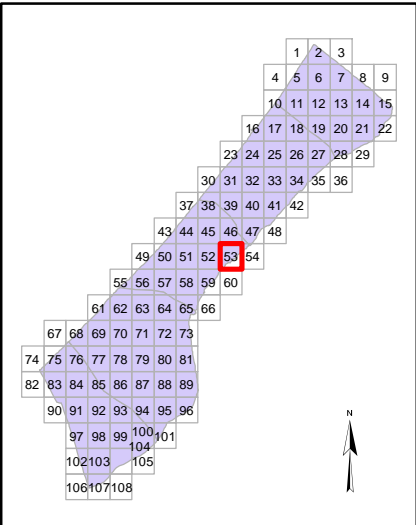
Map production: OCHA oPt, 18 August 2014
Map and data sources: ICRC, UNOSAT/UNITAR,
OCHA, OSM, UNRWA
Satellite image: ICRC, Pleiades
Image date: 6 July 2014
Resolution: 50cm

Map Scale: 1:7500



Damage Analysis (UNOSAT)

- Destroyed Structure
- Severely Damaged Structure
- Moderately Damaged Structure
- Crater / Impact
- ★ Damaged (Hospitals, Power Plant)
- Hospital
- Clinics
- ▲ Shelter
- Schools
- UNRWA Schools
- Mosque
- University/College
- Hotel
- Public Building
- Wastewater Treatment Plant
- - - Governorate border





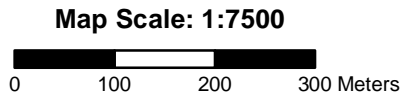
Page Number: 54

Governorate: Gaza

Community: Al Bureij Camp

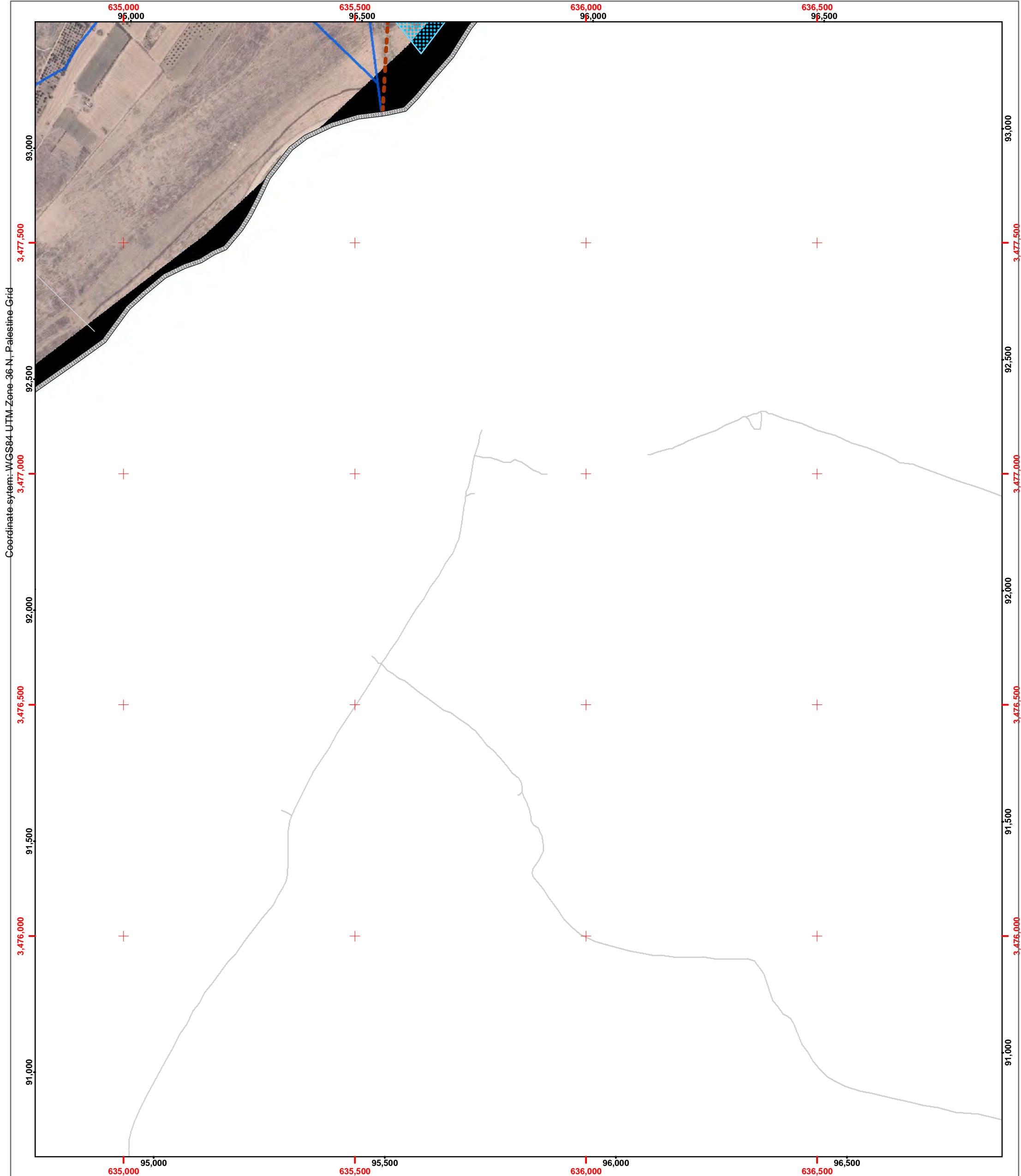
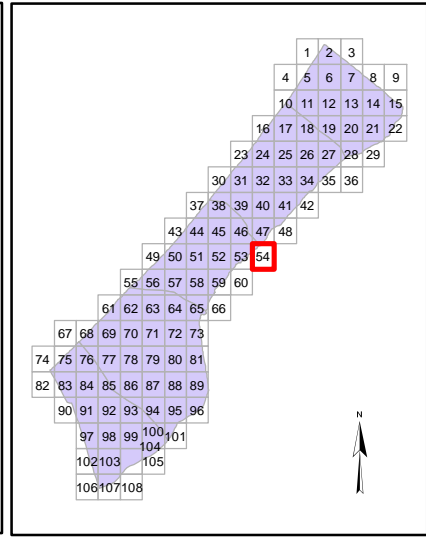
Neighborhood:

Map production: OCHA oPt, 18 August 2014
Map and data sources: ICRC, UNOSAT/UNITAR, OCHA, OSM, UNRWA
Satellite image: ICRC, Pleiades
Image date: 6 July 2014
Resolution: 50cm



Damage Analysis (UNOSAT)

- Destroyed Structure
- Severely Damaged Structure
- Moderately Damaged Structure
- Crater / Impact
- ★ Damaged (Hospitals, Power Plant)
- Hospital
- Clinics
- ▲ Shelter
- Schools
- UNRWA Schools
- Mosque
- University/College
- Hotel
- Public Building
- Wastewater Treatment Plant
- - - Governorate border





Page Number: 55

Governorate: Middle Area

Community: Deir al Balah

Neighborhood:

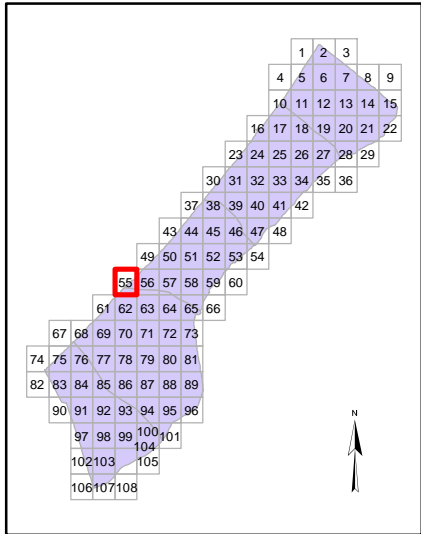
Map production: OCHA oPt, 18 August 2014
Map and data sources: ICRC, UNOSAT/UNITAR, OCHA, OSM, UNRWA
Satellite image: ICRC, Pleiades
Image date: 6 July 2014
Resolution: 50cm

Map Scale: 1:7500



Damage Analysis (UNOSAT)

- Destroyed Structure
- Severely Damaged Structure
- Moderately Damaged Structure
- Crater / Impact
- ★ Damaged (Hospitals, Power Plant)
- H Hospital
- C Clinics
- ▲ Shelter
- S Schools
- UNRWA UNRWA Schools
- C Mosque
- U University/College
- H Hotel
- PB Public Building
- WTP Wastewater Treatment Plant
- - - Governorate border





Page Number: 56

Governorate: Middle Area

Community: Deir al Balah

Neighborhood:

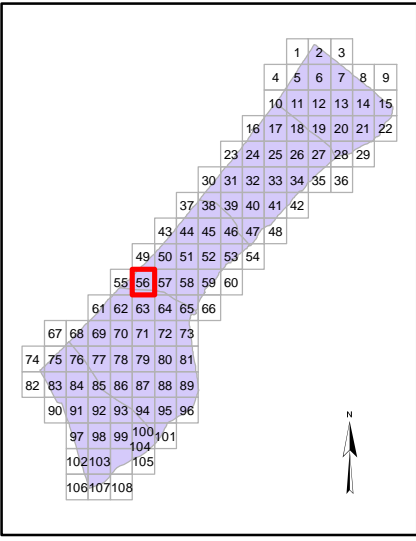
Map production: OCHA oPt, 18 August 2014
Map and data sources: ICRC, UNOSAT/UNITAR, OCHA, OSM, UNRWA
Satellite image: ICRC, Pleiades
Image date: 6 July 2014
Resolution: 50cm

Map Scale: 1:7500



Damage Analysis (UNOSAT)

- Destroyed Structure
- Severely Damaged Structure
- Moderately Damaged Structure
- Crater / Impact
- ★ Damaged (Hospitals, Power Plant)
- 🏠 Hospital
- 🏥 Clinics
- 🏠 Shelter
- 🎓 Schools
- 🎓 UNRWA Schools
- 🕌 Mosque
- 🎓 University/College
- 🏨 Hotel
- 🏢 Public Building
- 🏠 Wastewater Treatment Plant
- Governorate border





Page Number: 57

Governorate: Middle Area

Community: Wadi as Salqa

Neighborhood:

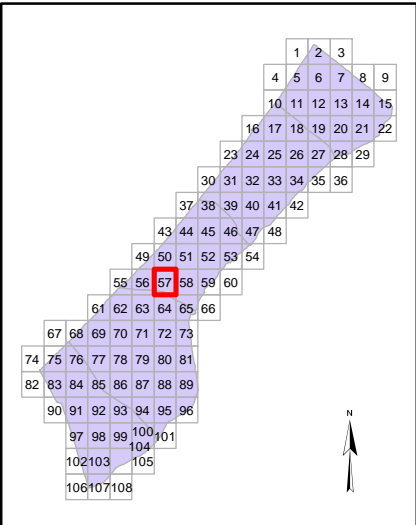
Map production: OCHA oPt, 18 August 2014
Map and data sources: ICRC, UNOSAT/UNITAR,
OCHA, OSM, UNRWA
Satellite image: ICRC, Pleiades
Image date: 6 July 2014
Resolution: 50cm

Map Scale: 1:7500



Damage Analysis (UNOSAT)

- Destroyed Structure
- Severely Damaged Structure
- Moderately Damaged Structure
- Crater / Impact
- ★ Damaged (Hospitals, Power Plant)
- Hospital
- Clinics
- ▲ Shelter
- Schools
- UNRWA Schools
- Mosque
- University/College
- Hotel
- Public Building
- Wastewater Treatment Plant
- - - Governorate border





Page Number: 58

Governorate: Middle Area

Community: Wadi as Salqa

Neighborhood:

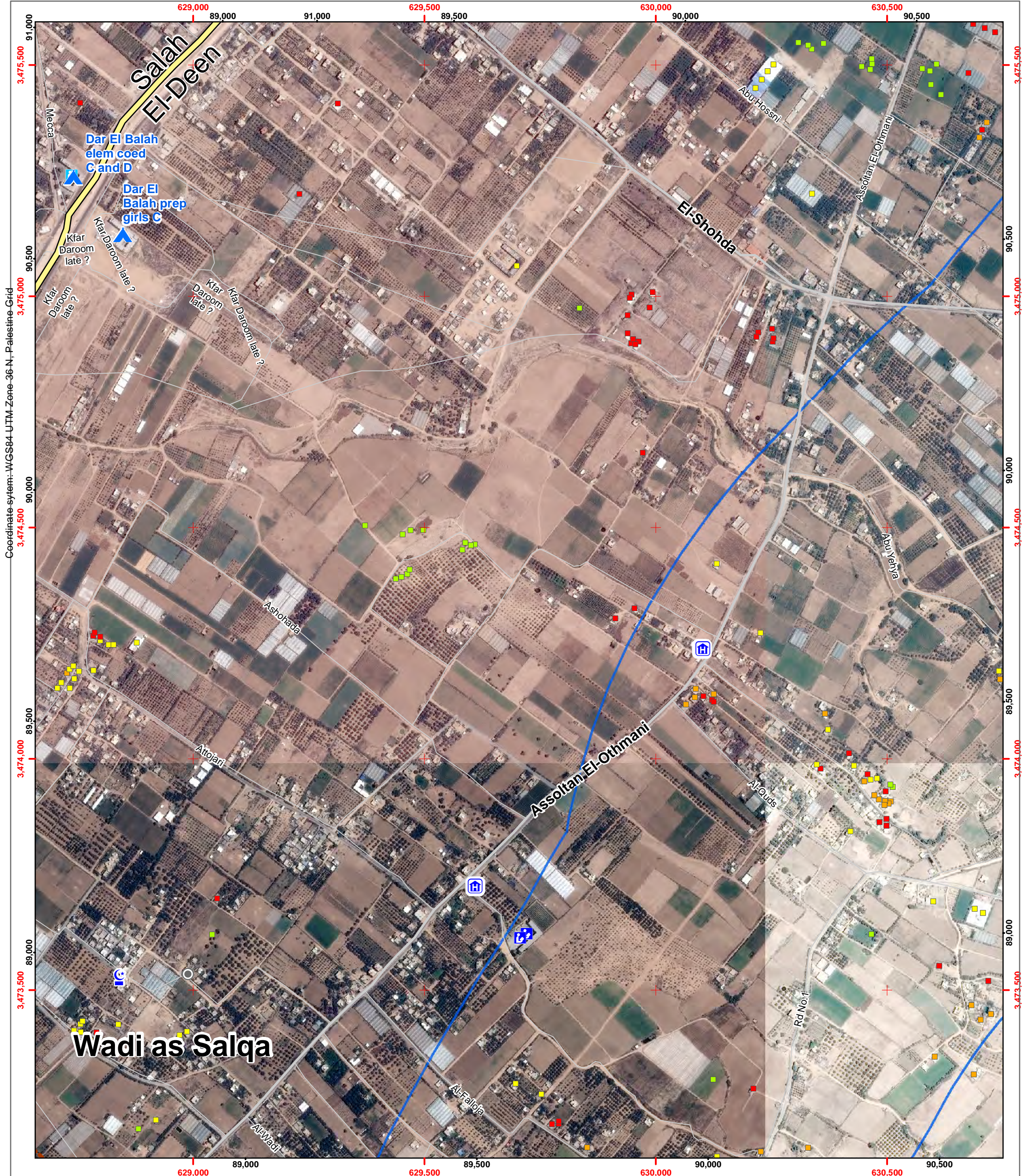
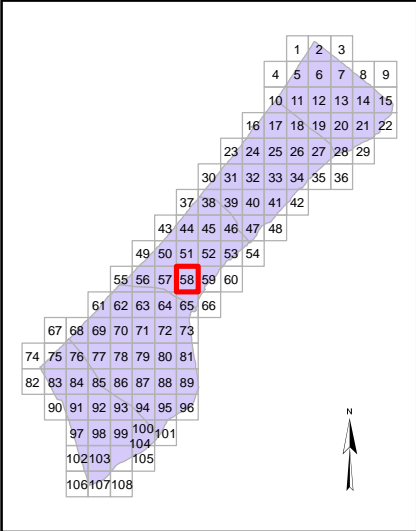
Map production: OCHA oPt, 18 August 2014
Map and data sources: ICRC, UNOSAT/UNITAR,
OCHA, OSM, UNRWA
Satellite image: ICRC, Pleiades
Image date: 6 July 2014
Resolution: 50cm

Map Scale: 1:7500



Damage Analysis (UNOSAT)

- Destroyed Structure
- Severely Damaged Structure
- Moderately Damaged Structure
- Crater / Impact
- ★ Damaged (Hospitals, Power Plant)
- 🏠 Hospital
- 🏥 Clinics
- ▲ Shelter
- 🎓 Schools
- 🎓 UNRWA Schools
- 🕌 Mosque
- 🎓 University/College
- 🏨 Hotel
- 🏢 Public Building
- 🚰 Wastewater Treatment Plant
- Governorate border





Page Number: 59

Governorate: Middle Area

Community: Wadi as Salqa

Neighborhood:

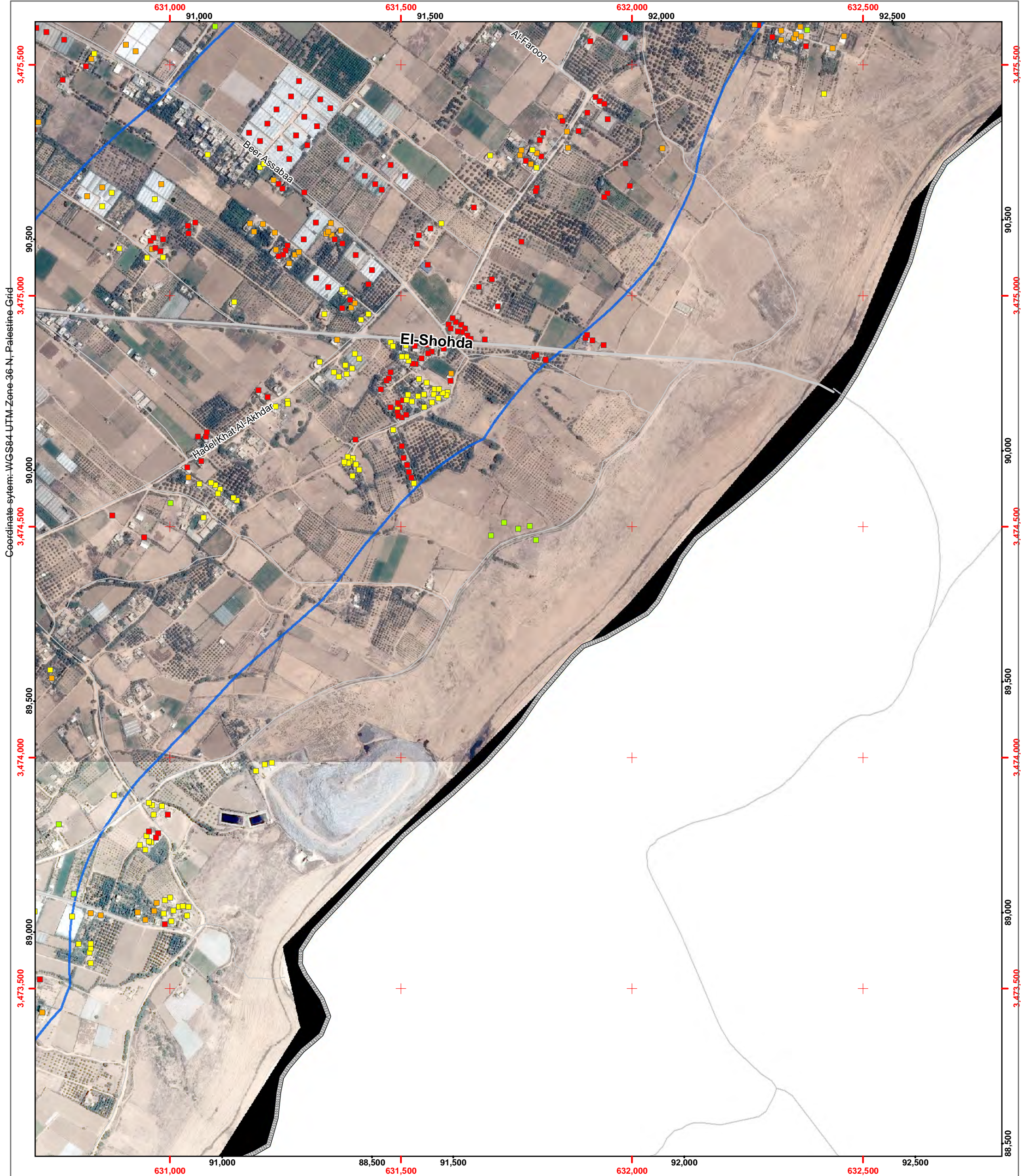
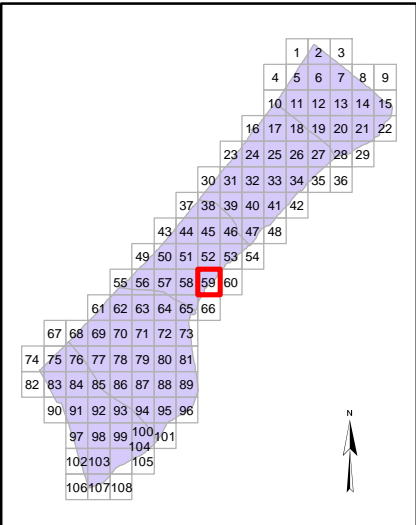
Map production: OCHA oPt, 18 August 2014
Map and data sources: ICRC, UNOSAT/UNITAR,
OCHA, OSM, UNRWA
Satellite image: ICRC, Pleiades
Image date: 6 July 2014
Resolution: 50cm

Map Scale: 1:7500



Damage Analysis (UNOSAT)

- Destroyed Structure
- Severely Damaged Structure
- Moderately Damaged Structure
- Crater / Impact
- ★ Damaged (Hospitals, Power Plant)
- 🏥 Hospital
- 🏥 Clinics
- 🏠 Shelter
- 🎓 Schools
- 🎓 UNRWA Schools
- 🕌 Mosque
- 🎓 University/College
- 🏨 Hotel
- 🏢 Public Building
- 🚰 Wastewater Treatment Plant
- Governorate border





Page Number: 60

Governorate: Middle Area

Community: Al Maghazi Camp

Neighborhood:

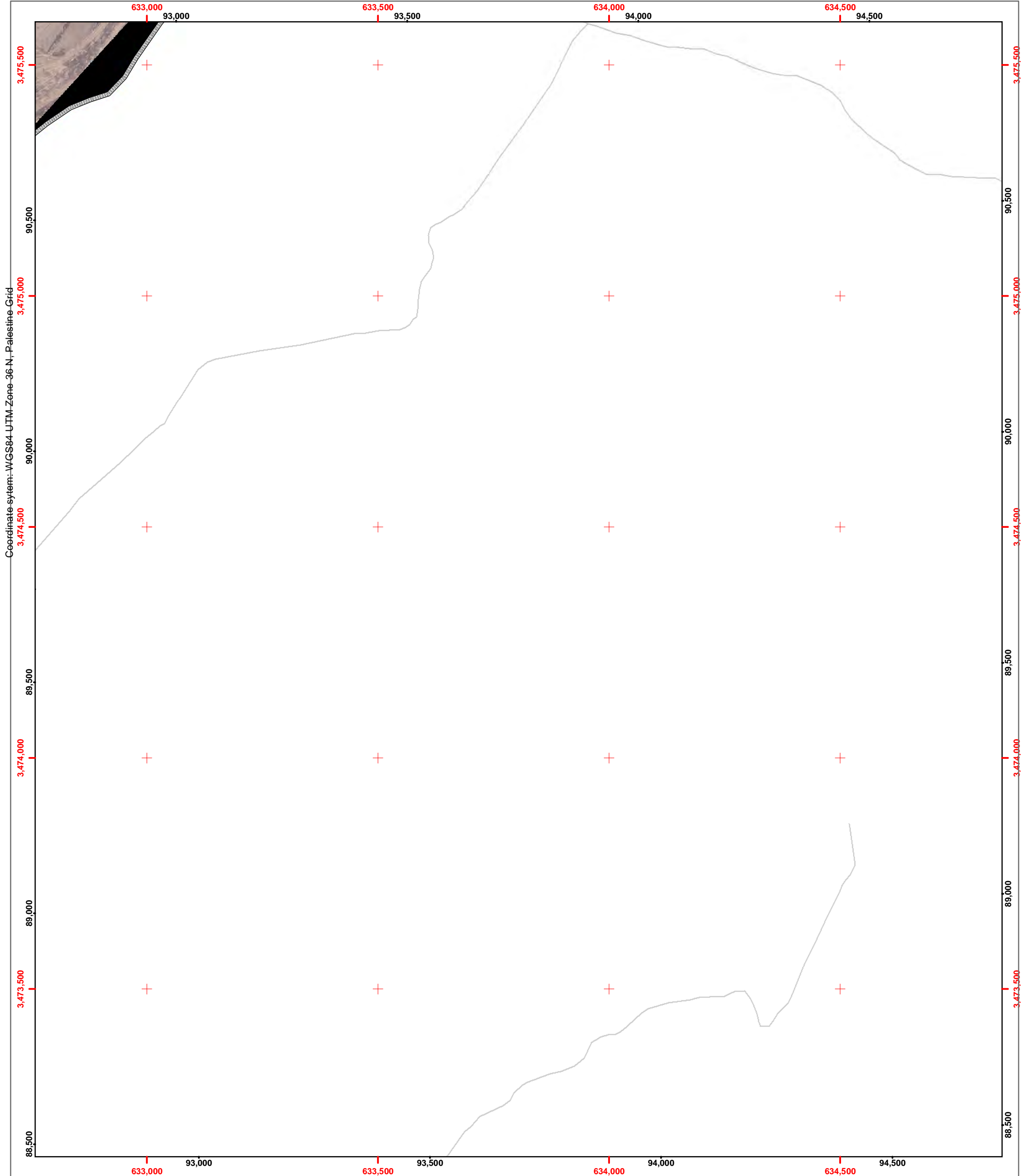
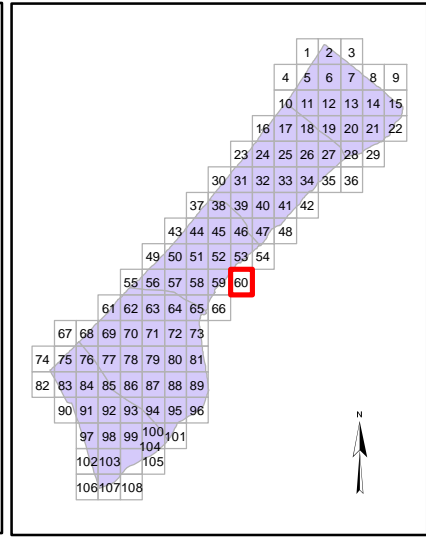
Map production: OCHA oPt, 18 August 2014
Map and data sources: ICRC, UNOSAT/UNITAR, OCHA, OSM, UNRWA
Satellite image: ICRC, Pleiades
Image date: 6 July 2014
Resolution: 50cm

Map Scale: 1:7500



Damage Analysis (UNOSAT)

- Destroyed Structure
- Severely Damaged Structure
- Moderately Damaged Structure
- Crater / Impact
- ★ Damaged (Hospitals, Power Plant)
- Ⓜ Hospital
- Ⓜ Clinics
- ▲ Shelter
- Ⓜ Schools
- Ⓜ UNRWA Schools
- Ⓜ Mosque
- Ⓜ University/College
- Ⓜ Hotel
- Ⓜ Public Building
- Ⓜ Wastewater Treatment Plant
- - - Governorate border





Page Number: 61

Governorate: Khan Yunis

Community: Khan Yunis

Neighborhood:

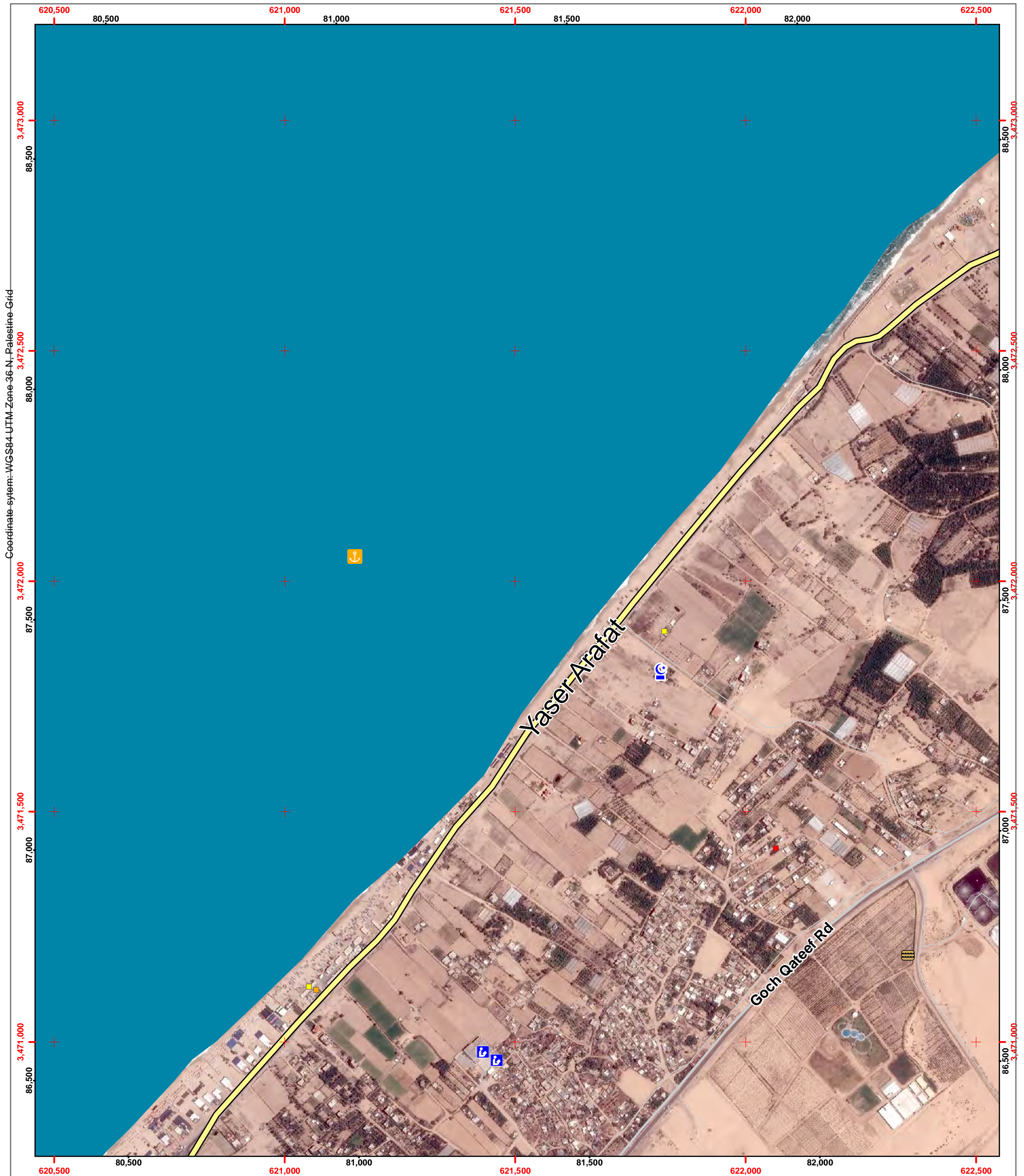
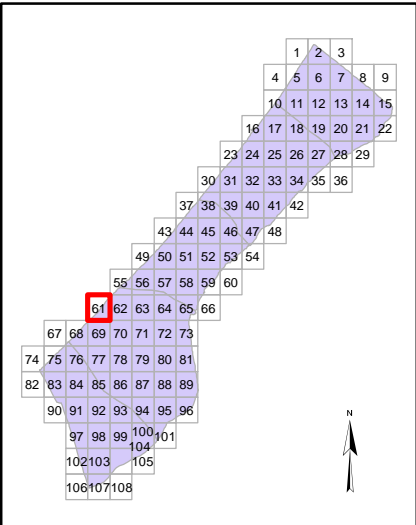
Map production: OCHA oPt, 18 August 2014
Map and data sources: ICRC, UNOSAT/UNITAR, OCHA, OSM, UNRWA
Satellite image: ICRC, Pleiades
Image date: 6 July 2014
Resolution: 50cm

Map Scale: 1:7500



Damage Analysis (UNOSAT)

- Destroyed Structure
- Severely Damaged Structure
- Moderately Damaged Structure
- Crater / Impact
- ★ Damaged (Hospitals, Power Plant)
- ⓘ Hospital
- Ⓜ Clinics
- ▲ Shelter
- Ⓜ Schools
- Ⓜ UNRWA Schools
- Ⓜ Mosque
- Ⓜ University/College
- Ⓜ Hotel
- Ⓜ Public Building
- Ⓜ Wastewater Treatment Plant
- - - Governorate border





Page Number: 62

Governorate: Khan Yunis

Community: Khan Yunis

Neighborhood:

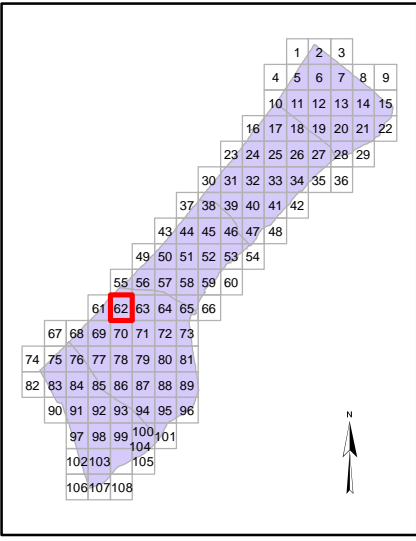
Map production: OCHA oPt, 18 August 2014
Map and data sources: ICRC, UNOSAT/UNITAR, OCHA, OSM, UNRWA
Satellite image: ICRC, Pleiades
Image date: 6 July 2014
Resolution: 50cm

Map Scale: 1:7500



Damage Analysis (UNOSAT)

- Destroyed Structure
- Severely Damaged Structure
- Moderately Damaged Structure
- Crater / Impact
- ★ Damaged (Hospitals, Power Plant)
- Ⓜ Hospital
- Ⓜ Clinics
- ▲ Shelter
- Ⓜ Schools
- Ⓜ UNRWA Schools
- Ⓜ Mosque
- Ⓜ University/College
- Ⓜ Hotel
- Ⓜ Public Building
- Ⓜ Wastewater Treatment Plant
- - - Governorate border





Page Number: 63

Governorate: Khan Yunis

Community: Khan Yunis

Neighborhood:

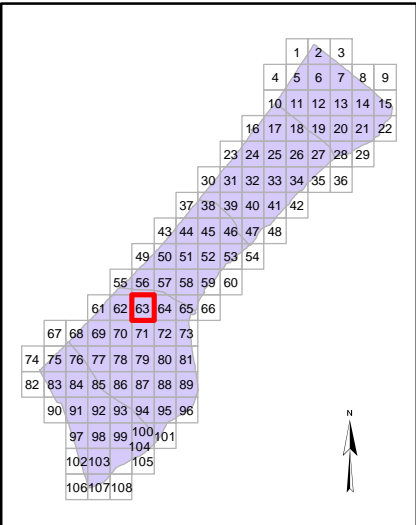
Map production: OCHA oPt, 18 August 2014
Map and data sources: ICRC, UNOSAT/UNITAR, OCHA, OSM, UNRWA
Satellite image: ICRC, Pleiades
Image date: 6 July 2014
Resolution: 50cm

Map Scale: 1:7500



Damage Analysis (UNOSAT)

- Destroyed Structure
- Severely Damaged Structure
- Moderately Damaged Structure
- Crater / Impact
- ★ Damaged (Hospitals, Power Plant)
- 🏥 Hospital
- 🏠 Clinics
- 🏠 Shelter
- 🎓 Schools
- 🎓 UNRWA Schools
- 🕌 Mosque
- 🎓 University/College
- 🏨 Hotel
- 🏢 Public Building
- 🚰 Wastewater Treatment Plant
- Governorate border





Page Number: 64

Governorate: Middle Area

Community: Wadi as Salqa

Neighborhood:

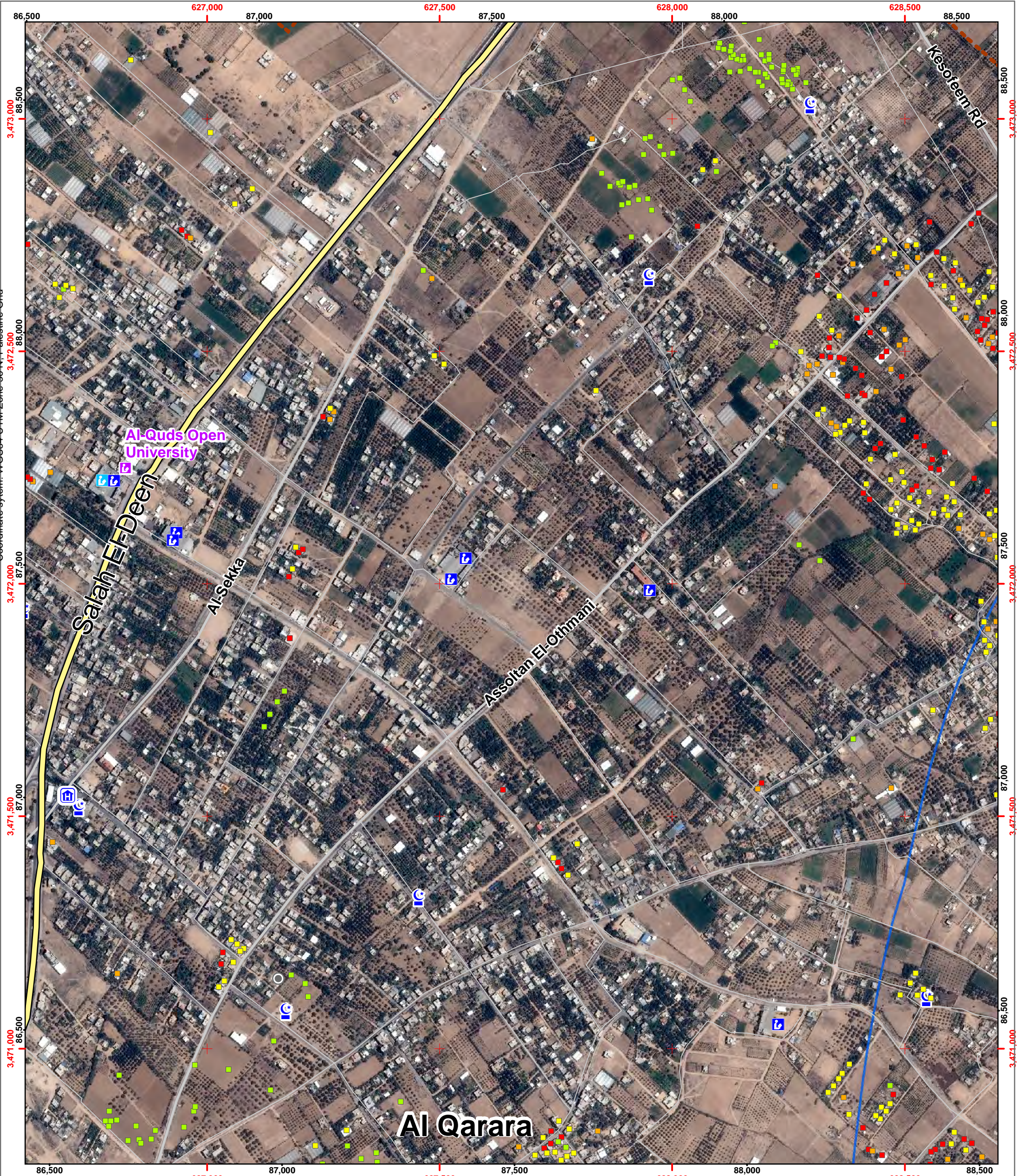
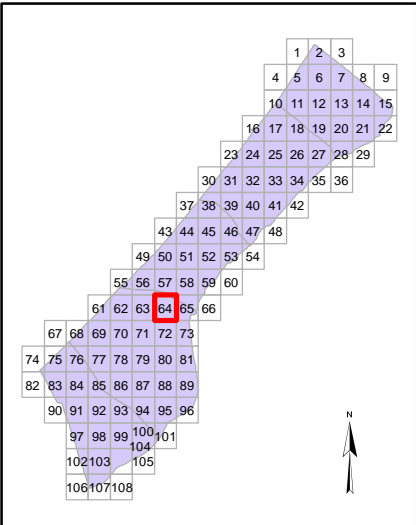
Map production: OCHA oPt, 18 August 2014
Map and data sources: ICRC, UNOSAT/UNITAR,
OCHA, OSM, UNRWA
Satellite image: ICRC, Pleiades
Image date: 6 July 2014
Resolution: 50cm

Map Scale: 1:7500



Damage Analysis (UNOSAT)

- Destroyed Structure
- Severely Damaged Structure
- Moderately Damaged Structure
- Crater / Impact
- ★ Damaged (Hospitals, Power Plant)
- 🏠 Hospital
- 🏥 Clinics
- 🏠 Shelter
- 🎓 Schools
- 🎓 UNRWA Schools
- 🕌 Mosque
- 🎓 University/College
- 🏨 Hotel
- 🏢 Public Building
- 🗑️ Wastewater Treatment Plant
- Governorate border





Page Number: 65

Governorate: Middle Area

Community: Wadi as Salqa

Neighborhood:

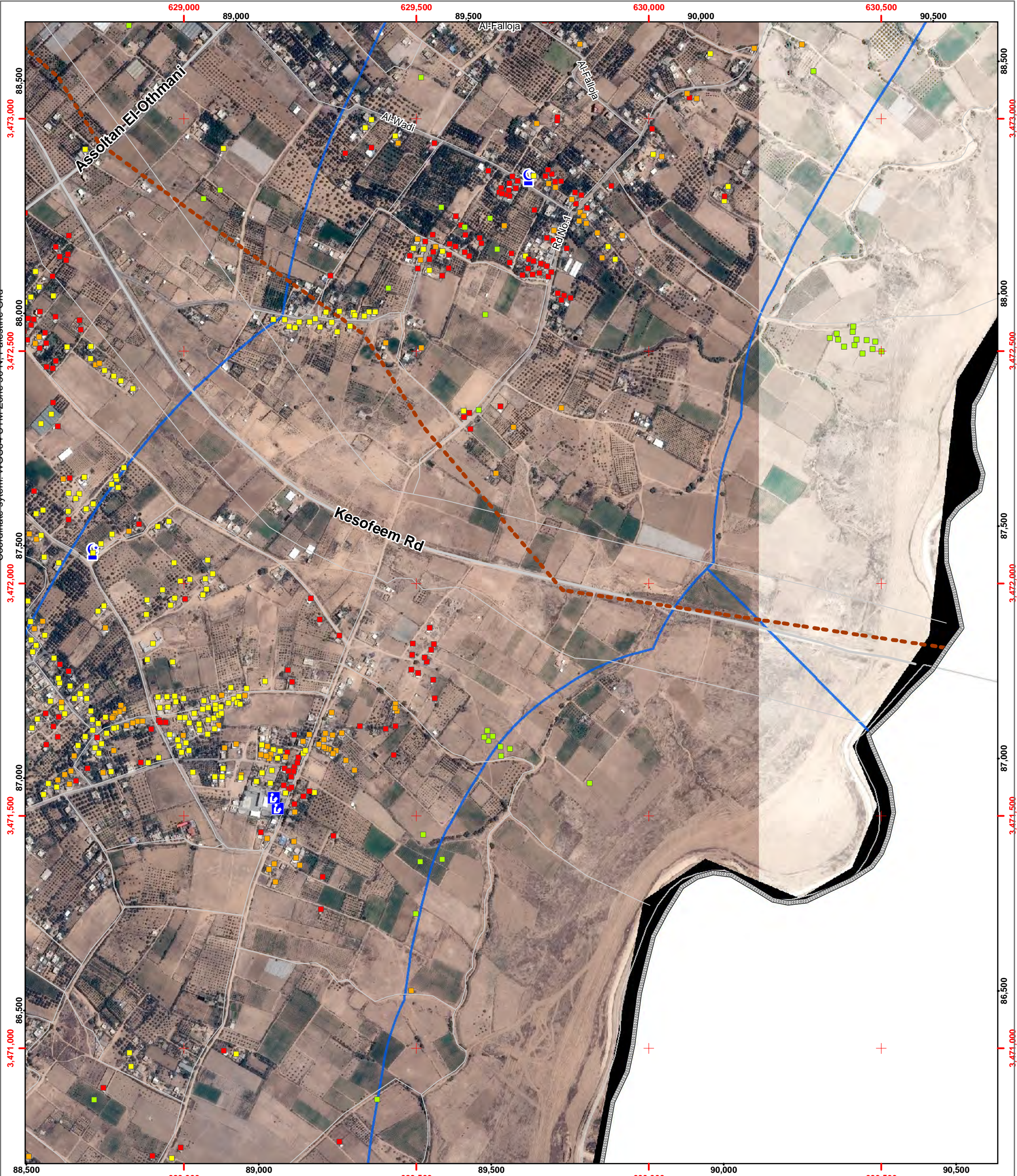
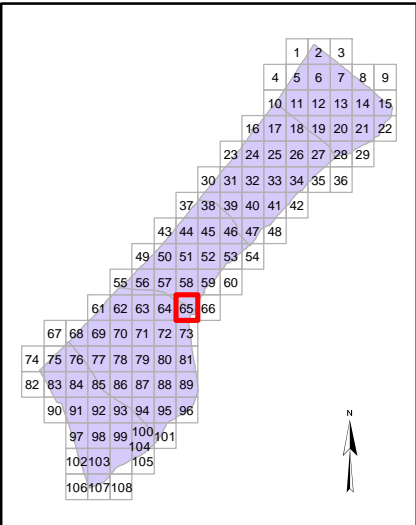
Map production: OCHA oPt, 18 August 2014
Map and data sources: ICRC, UNOSAT/UNITAR,
OCHA, OSM, UNRWA
Satellite image: ICRC, Pleiades
Image date: 6 July 2014
Resolution: 50cm

Map Scale: 1:7500



Damage Analysis (UNOSAT)

- Destroyed Structure
- Severely Damaged Structure
- Moderately Damaged Structure
- Crater / Impact
- ★ Damaged (Hospitals, Power Plant)
- ⓘ Hospital
- Ⓜ Clinics
- ▲ Shelter
- Ⓜ Schools
- Ⓜ UNRWA Schools
- Ⓜ Mosque
- Ⓜ University/College
- Ⓜ Hotel
- Ⓜ Public Building
- Ⓜ Wastewater Treatment Plant
- - - Governorate border





Page Number: 66

Governorate: Middle Area

Community: Wadi as Salqa

Neighborhood:

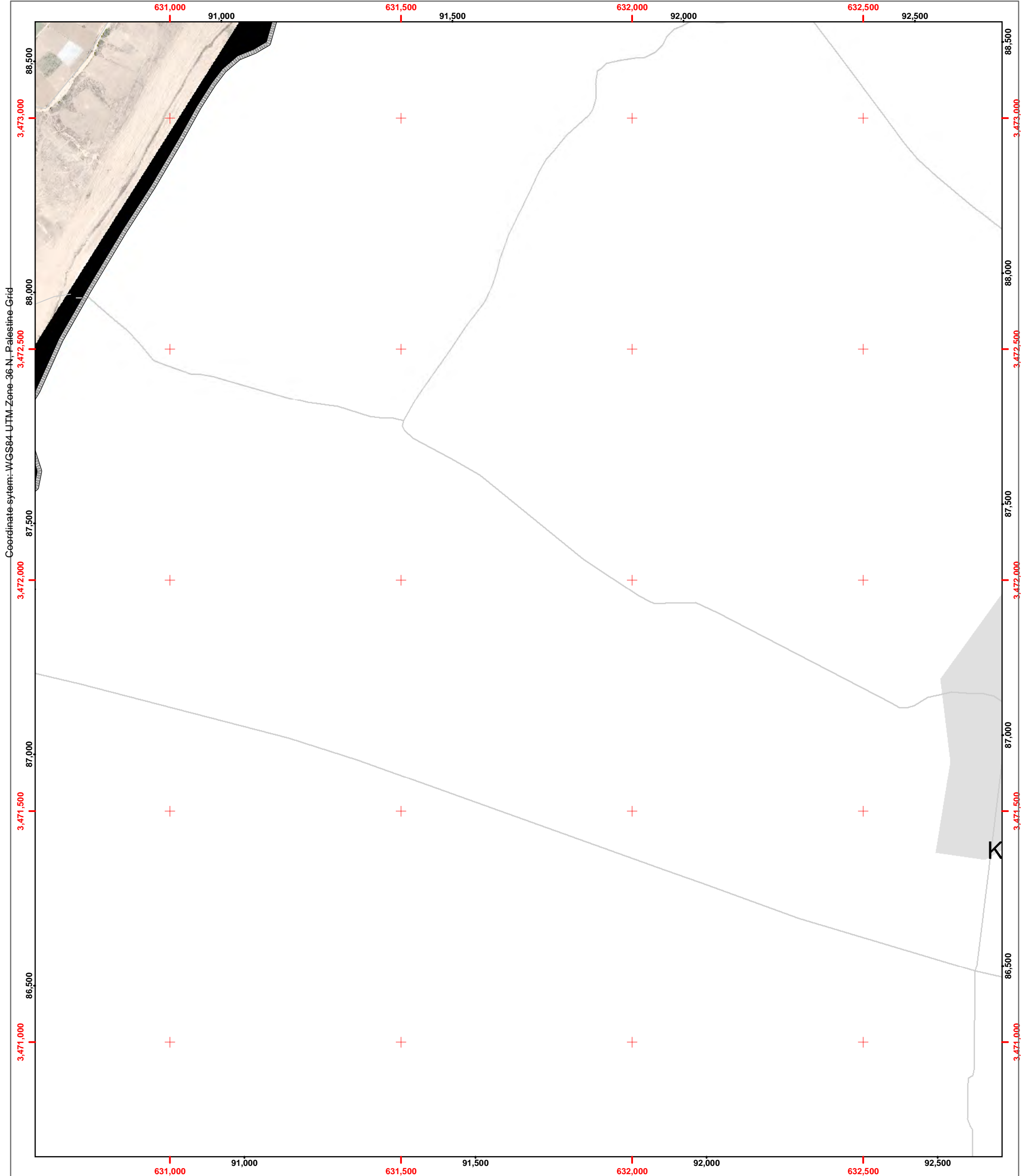
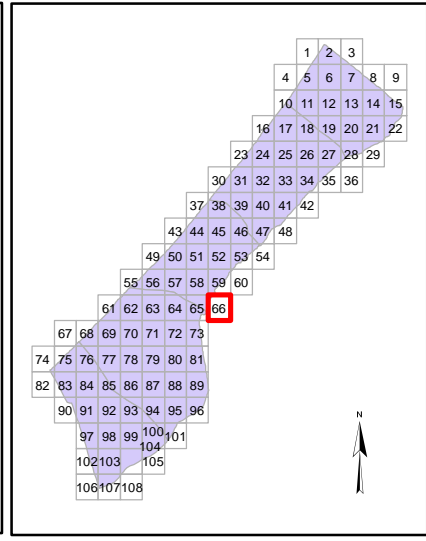
Map production: OCHA oPt, 18 August 2014
Map and data sources: ICRC, UNOSAT/UNITAR, OCHA, OSM, UNRWA
Satellite image: ICRC, Pleiades
Image date: 6 July 2014
Resolution: 50cm

Map Scale: 1:7500



Damage Analysis (UNOSAT)

- Destroyed Structure
- Severely Damaged Structure
- Moderately Damaged Structure
- Crater / Impact
- ★ Damaged (Hospitals, Power Plant)
- 🏥 Hospital
- 🏠 Clinics
- 🏠 Shelter
- 🎓 Schools
- 🎓 UNRWA Schools
- 🕌 Mosque
- 🎓 University/College
- 🏨 Hotel
- 🏢 Public Building
- 🗑️ Wastewater Treatment Plant
- - - Governorate border





Page Number: 67

Governorate: Rafah

Community: Al Mawasi (Khan Yunis)

Neighborhood:


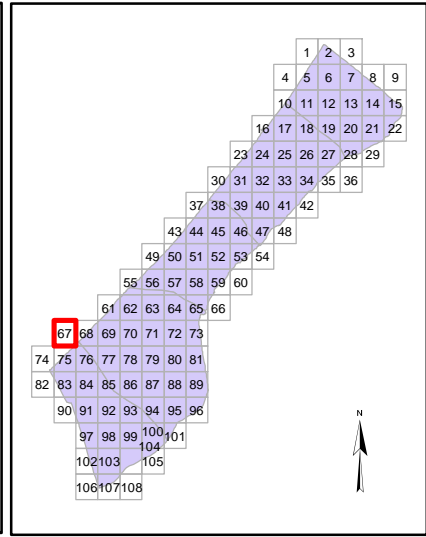
Map production: OCHA oPt, 18 August 2014
Map and data sources: ICRC, UNOSAT/UNITAR,
OCHA, OSM, UNRWA
Satellite image: ICRC, Pleiades
Image date: 6 July 2014
Resolution: 50cm

Map Scale: 1:7500



Damage Analysis (UNOSAT)

- Destroyed Structure
- Severely Damaged Structure
- Moderately Damaged Structure
- Crater / Impact
- Damaged (Hospitals, Power Plant)
- Hospital
- Clinics
- Shelter
- Schools
- UNRWA Schools
- Mosque
- University/College
- Hotel
- Public Building
- Wastewater Treatment Plant
- Governorate border





Page Number: 68

Governorate: Rafah

Community: Al Mawasi (Khan Yunis)

Neighborhood:

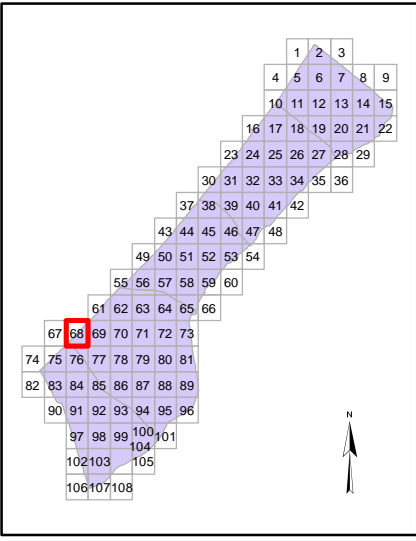
Map production: OCHA oPt, 18 August 2014
Map and data sources: ICRC, UNOSAT/UNITAR,
OCHA, OSM, UNRWA
Satellite image: ICRC, Pleiades
Image date: 6 July 2014
Resolution: 50cm

Map Scale: 1:7500



Damage Analysis (UNOSAT)

- Destroyed Structure
- Severely Damaged Structure
- Moderately Damaged Structure
- Crater / Impact
- ★ Damaged (Hospitals, Power Plant)
- 🏥 Hospital
- 🏠 Clinics
- 🏠 Shelter
- 🎓 Schools
- 🎓 UNRWA Schools
- 🕌 Mosque
- 🎓 University/College
- 🏨 Hotel
- 🏢 Public Building
- 🗑️ Wastewater Treatment Plant
- - - Governorate border





Page Number: 69

Governorate: Khan Yunis

Community: Khan Yunis Camp

Neighborhood:

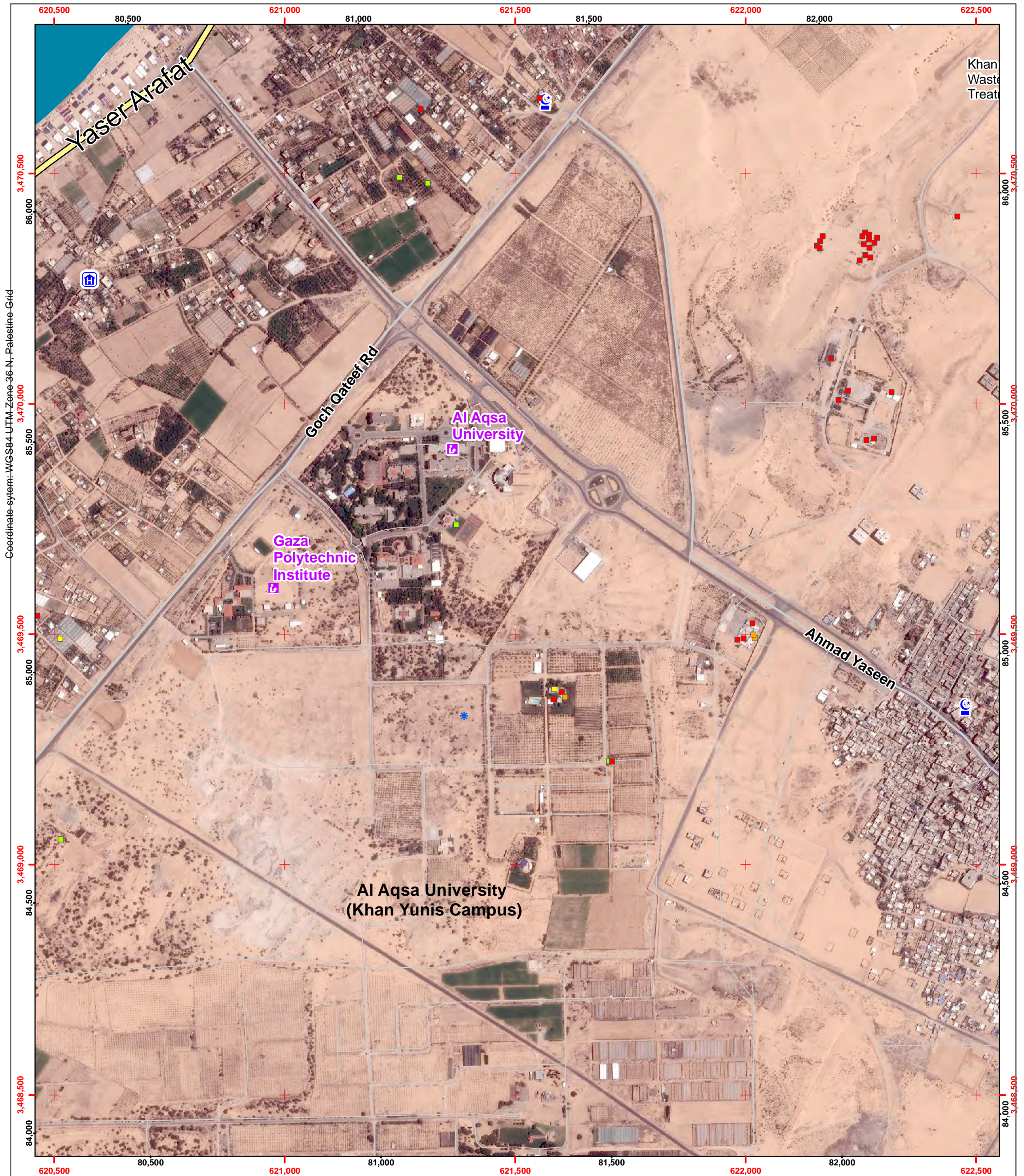
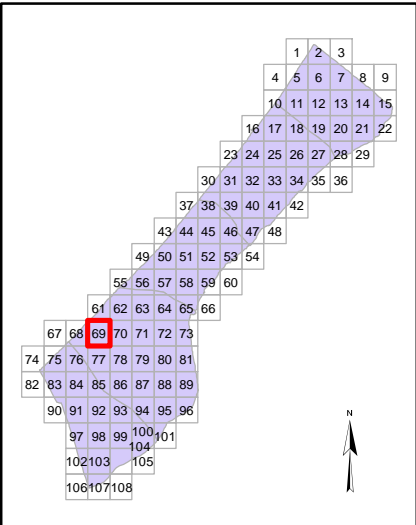
Map production: OCHA oPt, 18 August 2014
Map and data sources: ICRC, UNOSAT/UNITAR,
OCHA, OSM, UNRWA
Satellite image: ICRC, Pleiades
Image date: 6 July 2014
Resolution: 50cm

Map Scale: 1:7500



Damage Analysis (UNOSAT)

- Destroyed Structure
- Severely Damaged Structure
- Moderately Damaged Structure
- Crater / Impact
- ★ Damaged (Hospitals, Power Plant)
- 🏥 Hospital
- 🏥 Clinics
- 🏠 Shelter
- 🎓 Schools
- 🎓 UNRWA Schools
- 🕌 Mosque
- 🎓 University/College
- 🏨 Hotel
- 🏢 Public Building
- 🚰 Wastewater Treatment Plant
- Governorate border





Page Number: 70

Governorate: Khan Yunis

Community: Khan Yunis Camp

Neighborhood:

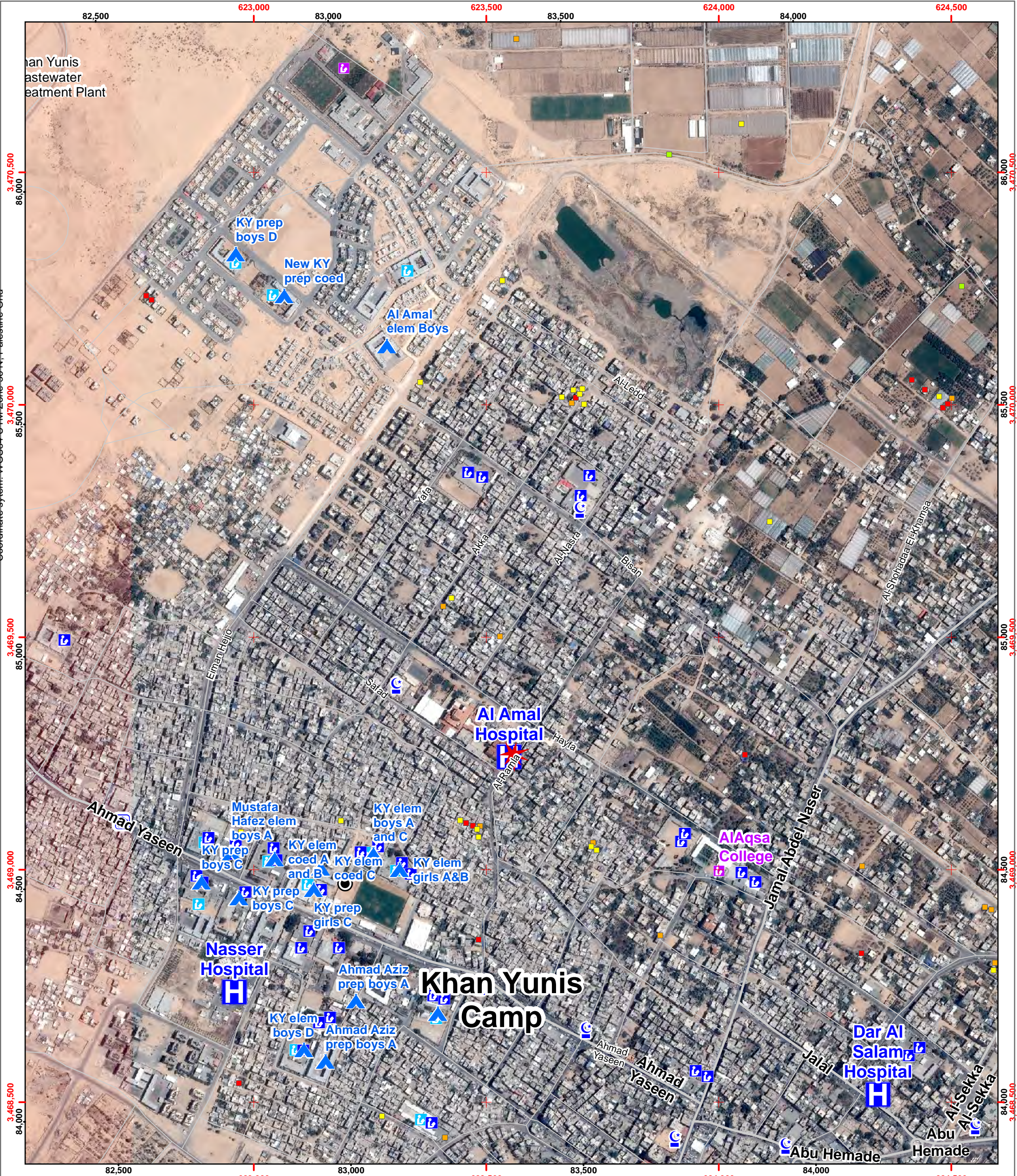
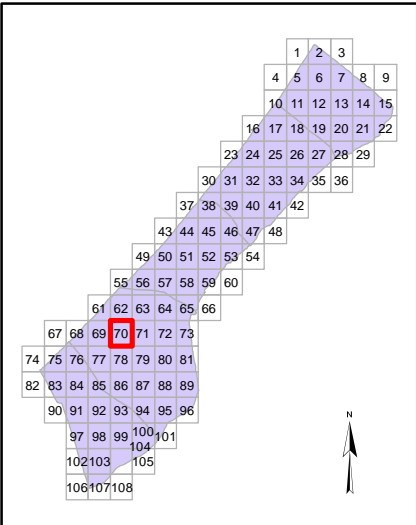
Map production: OCHA oPt, 18 August 2014
Map and data sources: ICRC, UNOSAT/UNITAR,
OCHA, OSM, UNRWA
Satellite image: ICRC, Pleiades
Image date: 6 July 2014
Resolution: 50cm

Map Scale: 1:7500



Damage Analysis (UNOSAT)

- Destroyed Structure
- Severely Damaged Structure
- Moderately Damaged Structure
- Crater / Impact
- ★ Damaged (Hospitals, Power Plant)
- 🏠 Hospital
- 🏥 Clinics
- 🏠 Shelter
- 🎓 Schools
- 🎓 UNRWA Schools
- 🕌 Mosque
- 🎓 University/College
- 🏨 Hotel
- 🏢 Public Building
- 🏠 Wastewater Treatment Plant
- Governorate border





Page Number: 71

Governorate: Khan Yunis

Community: Bani Suheila

Neighborhood:

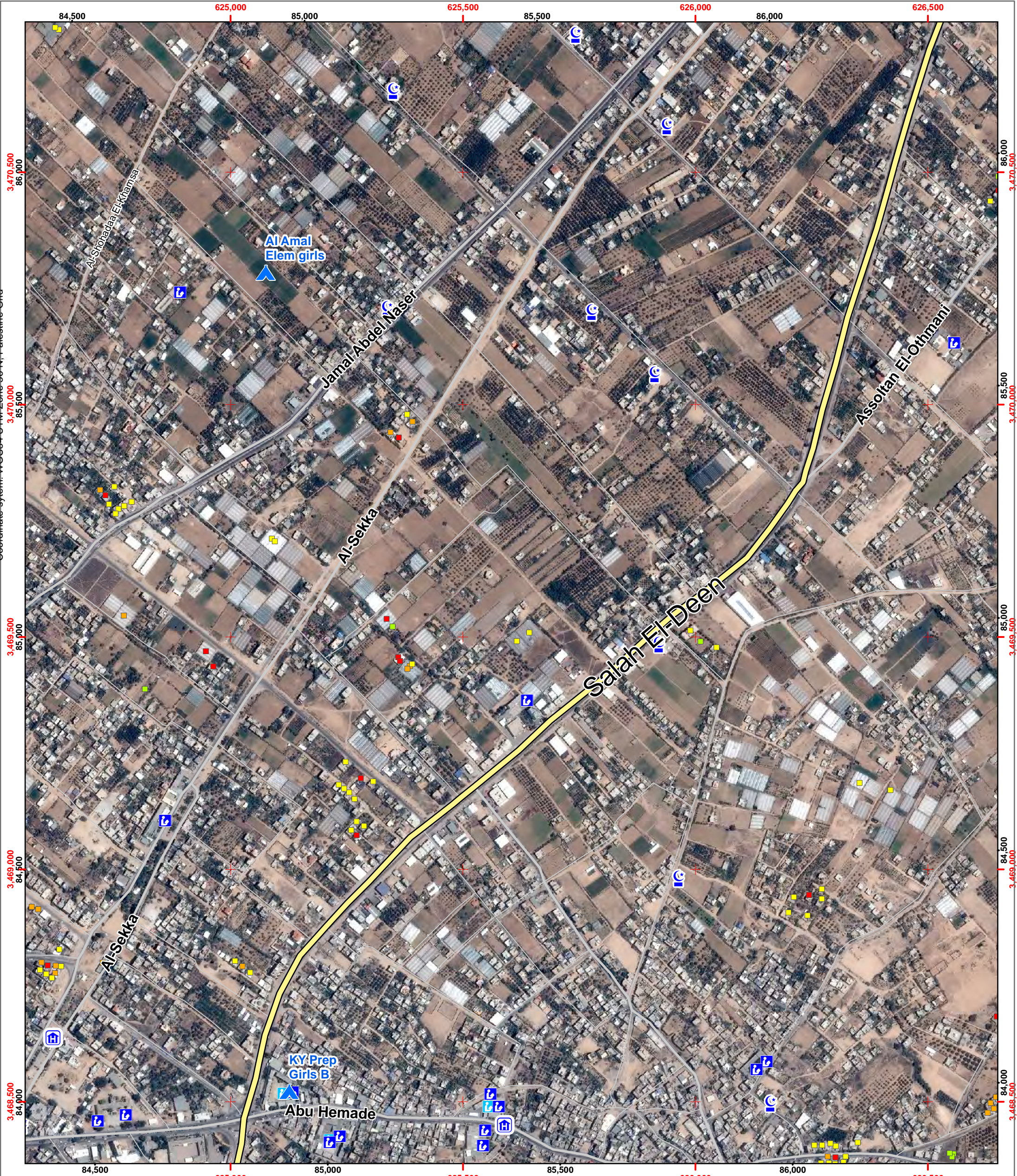
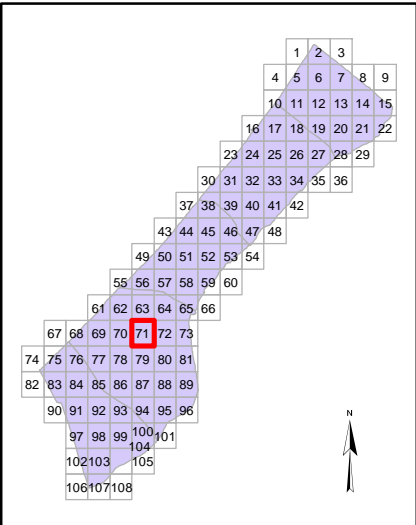
Map production: OCHA oPt, 18 August 2014
Map and data sources: ICRC, UNOSAT/UNITAR, OCHA, OSM, UNRWA
Satellite image: ICRC, Pleiades
Image date: 6 July 2014
Resolution: 50cm

Map Scale: 1:7500



Damage Analysis (UNOSAT)

- Destroyed Structure
- Severely Damaged Structure
- Moderately Damaged Structure
- Crater / Impact
- ★ Damaged (Hospitals, Power Plant)
- 🏥 Hospital
- 🏠 Clinics
- 🏠 Shelter
- 🎓 Schools
- 🎓 UNRWA Schools
- 🕌 Mosque
- 🎓 University/College
- 🏨 Hotel
- 🏢 Public Building
- 🚰 Wastewater Treatment Plant
- Governorate border





Page Number: 72

Governorate: Khan Yunis

Community: Bani Suheila

Neighborhood:

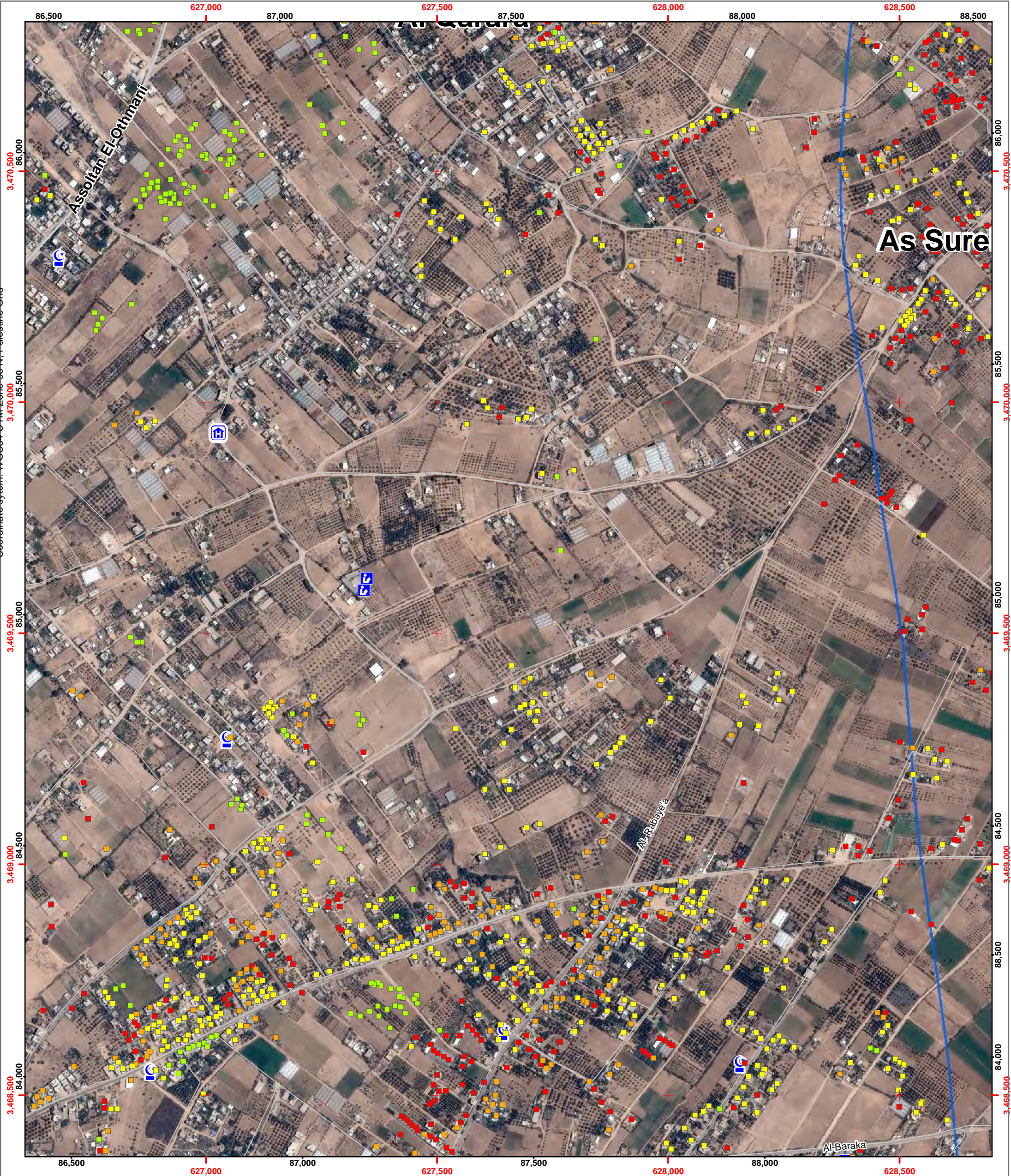
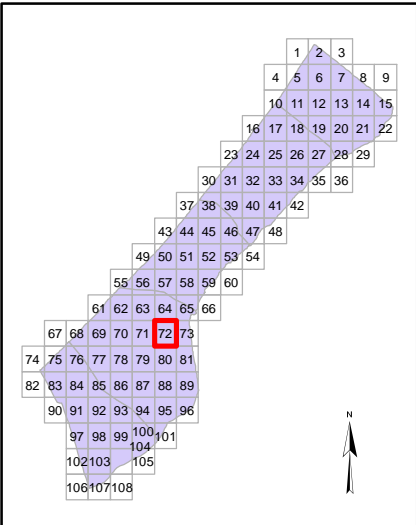
Map production: OCHA oPt, 18 August 2014
Map and data sources: ICRC, UNOSAT/UNITAR,
OCHA, OSM, UNRWA
Satellite image: ICRC, Pleiades
Image date: 6 July 2014
Resolution: 50cm

Map Scale: 1:7500



Damage Analysis (UNOSAT)

- Destroyed Structure
- Severely Damaged Structure
- Moderately Damaged Structure
- Crater / Impact
- ★ Damaged (Hospitals, Power Plant)
- Hospital
- Clinics
- ▲ Shelter
- Schools
- UNRWA Schools
- Mosque
- University/College
- Hotel
- Public Building
- Wastewater Treatment Plant
- Governorate border





Page Number: 73

Governorate: Khan Yunis

Community: Bani Suheila

Neighborhood:

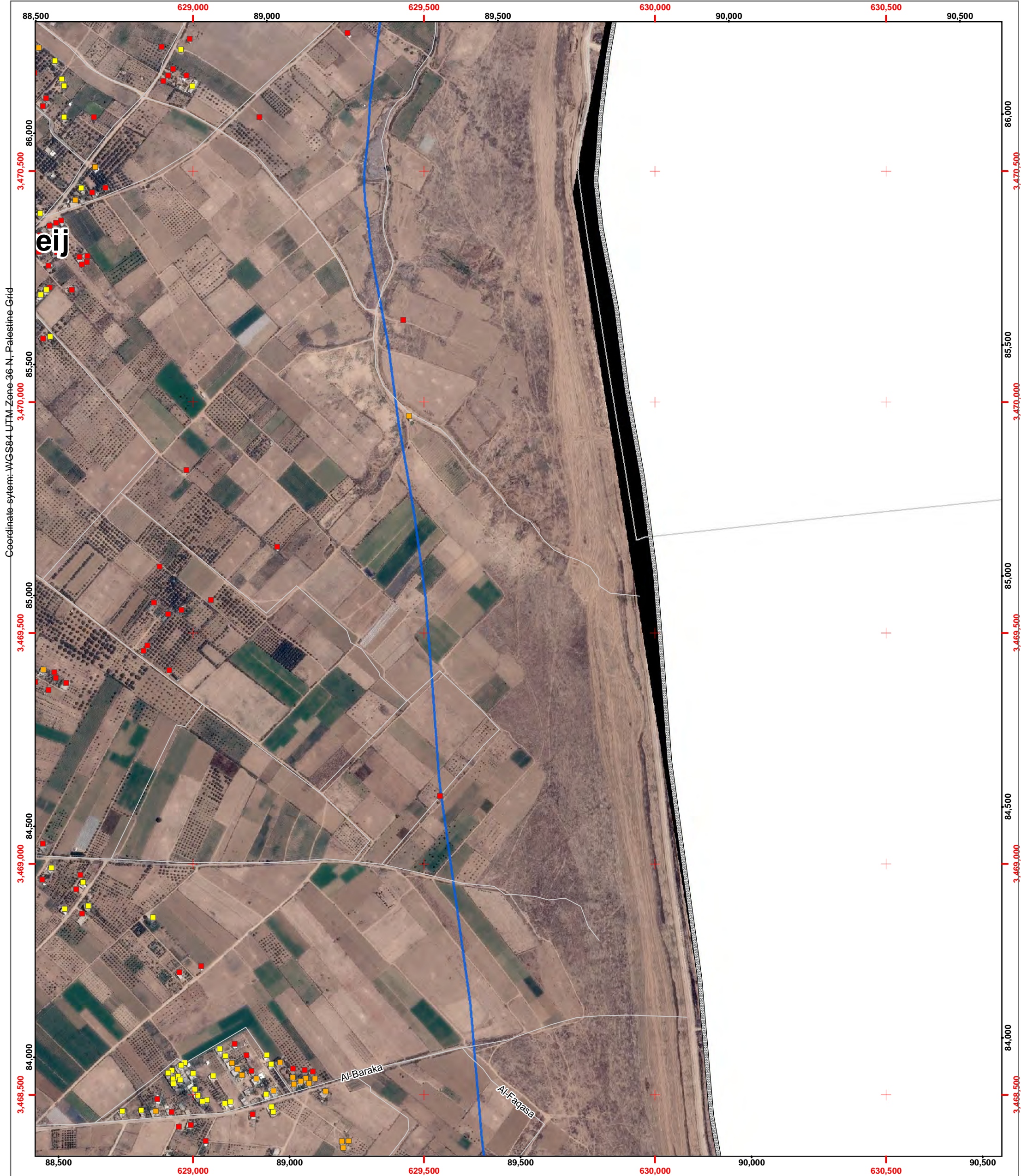
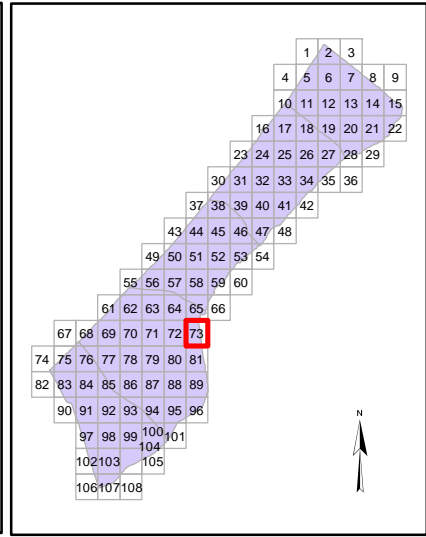
Map production: OCHA oPt, 18 August 2014
Map and data sources: ICRC, UNOSAT/UNITAR,
OCHA, OSM, UNRWA
Satellite image: ICRC, Pleiades
Image date: 6 July 2014
Resolution: 50cm

Map Scale: 1:7500



Damage Analysis (UNOSAT)

- Destroyed Structure
- Severely Damaged Structure
- Moderately Damaged Structure
- Crater / Impact
- ★ Damaged (Hospitals, Power Plant)
- ⓘ Hospital
- ⓘ Clinics
- ▲ Shelter
- Ⓜ Schools
- Ⓜ UNRWA Schools
- Ⓜ Mosque
- Ⓜ University/College
- Ⓜ Hotel
- Ⓜ Public Building
- Ⓜ Wastewater Treatment Plant
- - - Governorate border





Page Number: 74

Governorate: Rafah

Community: Al Qarya as Suwaydiya

Neighborhood:


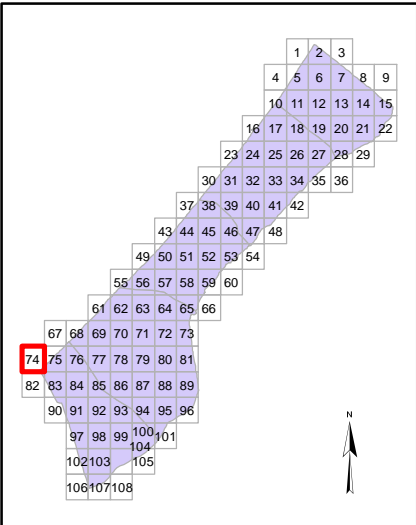
Map production: OCHA oPt, 18 August 2014
Map and data sources: ICRC, UNOSAT/UNITAR, OCHA, OSM, UNRWA
Satellite image: ICRC, Pleiades
Image date: 6 July 2014
Resolution: 50cm

Map Scale: 1:7500



Damage Analysis (UNOSAT)

- Destroyed Structure
- Severely Damaged Structure
- Moderately Damaged Structure
- Crater / Impact
- ★ Damaged (Hospitals, Power Plant)
- Ⓜ Hospital
- Ⓜ Clinics
- ▲ Shelter
- Ⓜ Schools
- Ⓜ UNRWA Schools
- Ⓜ Mosque
- Ⓜ University/College
- Ⓜ Hotel
- Ⓜ Public Building
- Ⓜ Wastewater Treatment Plant
- - - Governorate border



Coordinate system: WGS84-UTM Zone 36 N, Palestine Grid

614,500 74,500 615,000 75,000 615,500 75,500 616,000 76,000

84,000 83,500 83,000 82,500 82,000

3,468,000 3,467,500 3,467,000 3,466,500 3,466,000

614,500 74,500 615,000 75,000 615,500 75,500 616,000 76,000

3,466,000 3,466,500 3,467,000 3,467,500 3,468,000

Al Hudoud Al Masriyyah Yaser Arafat



Page Number: 75

Governorate: Rafah

Community: Al Mawasi (Rafah)

Neighborhood:

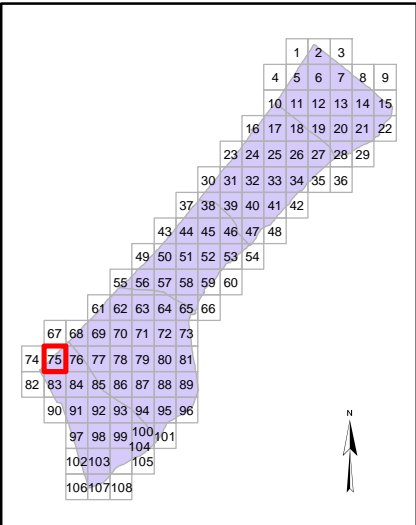
Map production: OCHA oPt, 18 August 2014
Map and data sources: ICRC, UNOSAT/UNITAR,
OCHA, OSM, UNRWA
Satellite image: ICRC, Pleiades
Image date: 6 July 2014
Resolution: 50cm

Map Scale: 1:7500



Damage Analysis (UNOSAT)

- Destroyed Structure
- Severely Damaged Structure
- Moderately Damaged Structure
- Crater / Impact
- ★ Damaged (Hospitals, Power Plant)
- 🏠 Hospital
- 🏥 Clinics
- 🏠 Shelter
- 🎓 Schools
- 🎓 UNRWA Schools
- 🕌 Mosque
- 🎓 University/College
- 🏨 Hotel
- 🏢 Public Building
- 🗑️ Wastewater Treatment Plant
- Governorate border





Page Number: 76

Governorate: Rafah

Community: Al Mawasi (Khan Yunis)

Neighborhood:

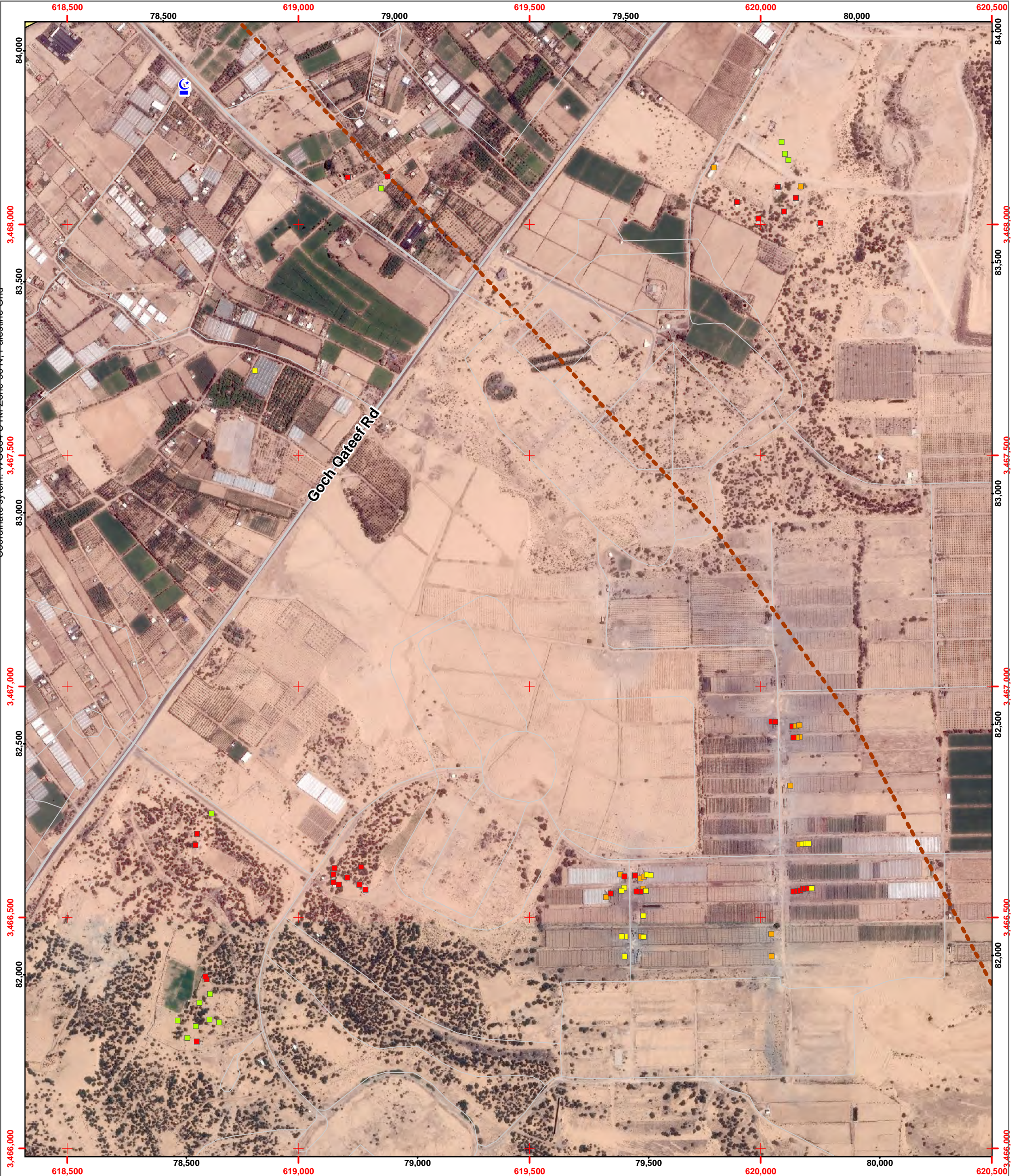
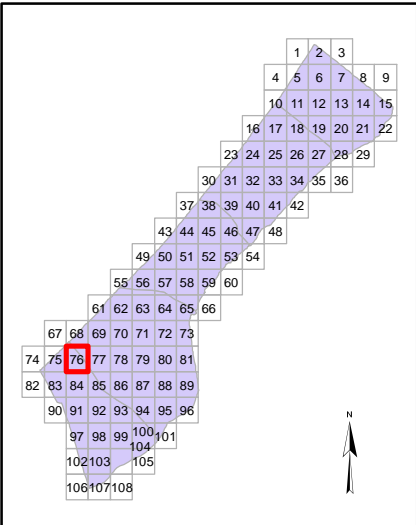
Map production: OCHA oPt, 18 August 2014
Map and data sources: ICRC, UNOSAT/UNITAR,
OCHA, OSM, UNRWA
Satellite image: ICRC, Pleiades
Image date: 6 July 2014
Resolution: 50cm

Map Scale: 1:7500



Damage Analysis (UNOSAT)

- Destroyed Structure
- Severely Damaged Structure
- Moderately Damaged Structure
- Crater / Impact
- ★ Damaged (Hospitals, Power Plant)
- Hospital
- Clinics
- ▲ Shelter
- Schools
- UNRWA Schools
- Mosque
- University/College
- Hotel
- Public Building
- Wastewater Treatment Plant
- - - Governorate border





Page Number: 77

Governorate: Rafah

Community: Qizan an Najjar

Neighborhood:

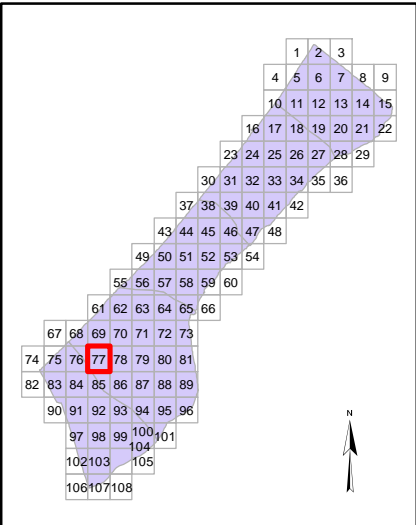
Map production: OCHA oPt, 18 August 2014
Map and data sources: ICRC, UNOSAT/UNITAR,
OCHA, OSM, UNRWA
Satellite image: ICRC, Pleiades
Image date: 6 July 2014
Resolution: 50cm

Map Scale: 1:7500



Damage Analysis (UNOSAT)

- Destroyed Structure
- Severely Damaged Structure
- Moderately Damaged Structure
- Crater / Impact
- ★ Damaged (Hospitals, Power Plant)
- Hospital
- Clinics
- ▲ Shelter
- Schools
- UNRWA Schools
- Mosque
- University/College
- Hotel
- Public Building
- Wastewater Treatment Plant
- - - Governorate border





Page Number: 78

Governorate: Khan Yunis

Community: Khan Yunis Camp

Neighborhood:

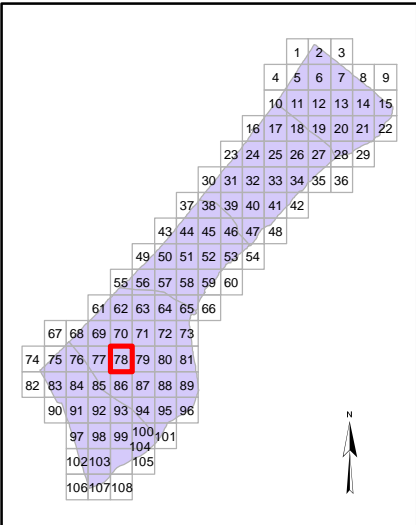
Map production: OCHA oPt, 18 August 2014
Map and data sources: ICRC, UNOSAT/UNITAR,
OCHA, OSM, UNRWA
Satellite image: ICRC, Pleiades
Image date: 6 July 2014
Resolution: 50cm

Map Scale: 1:7500



Damage Analysis (UNOSAT)

- Destroyed Structure
- Severely Damaged Structure
- Moderately Damaged Structure
- Crater / Impact
- ★ Damaged (Hospitals, Power Plant)
- 🏠 Hospital
- 🏥 Clinics
- 🏠 Shelter
- 🎓 Schools
- 🎓 UNRWA Schools
- 🕌 Mosque
- 🎓 University/College
- 🏨 Hotel
- 🏢 Public Building
- 🏠 Wastewater Treatment Plant
- Governorate border





Page Number: 79

Governorate: Khan Yunis

Community: Bani Suheila

Neighborhood:

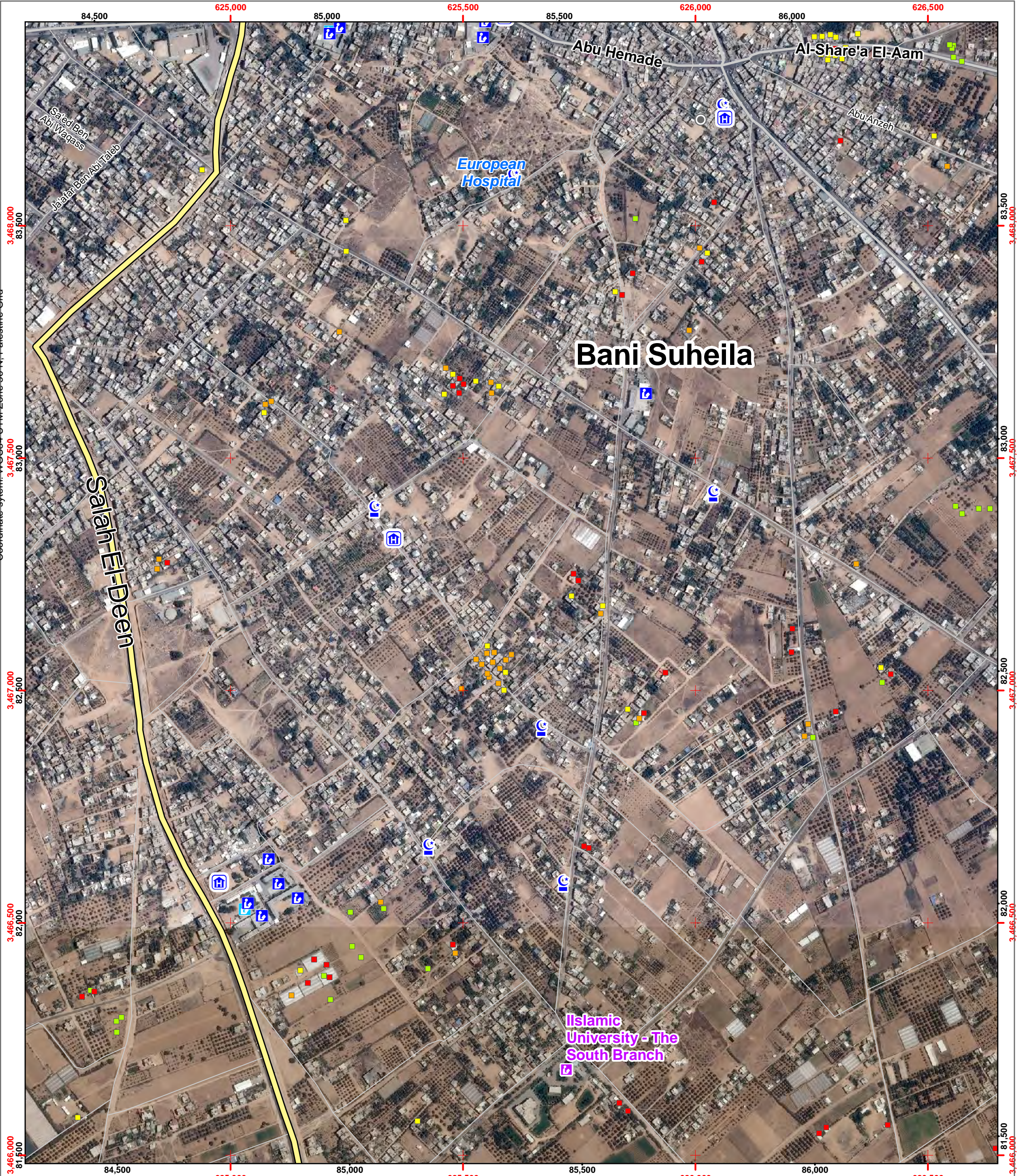
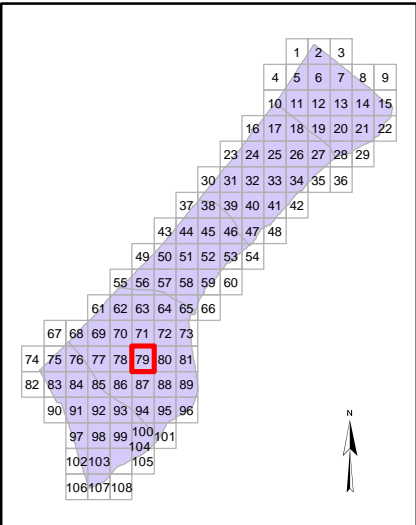
Map production: OCHA oPt, 18 August 2014
Map and data sources: ICRC, UNOSAT/UNITAR, OCHA, OSM, UNRWA
Satellite image: ICRC, Pleiades
Image date: 6 July 2014
Resolution: 50cm

Map Scale: 1:7500



Damage Analysis (UNOSAT)

- Destroyed Structure
- Severely Damaged Structure
- Moderately Damaged Structure
- Crater / Impact
- ★ Damaged (Hospitals, Power Plant)
- H Hospital
- C Clinics
- ▲ Shelter
- S Schools
- UNRWA UNRWA Schools
- C Mosque
- U University/College
- H Hotel
- PB Public Building
- WTP Wastewater Treatment Plant
- Governorate border





Page Number: 80

Governorate: Khan Yunis

Community: Bani Suheila

Neighborhood:

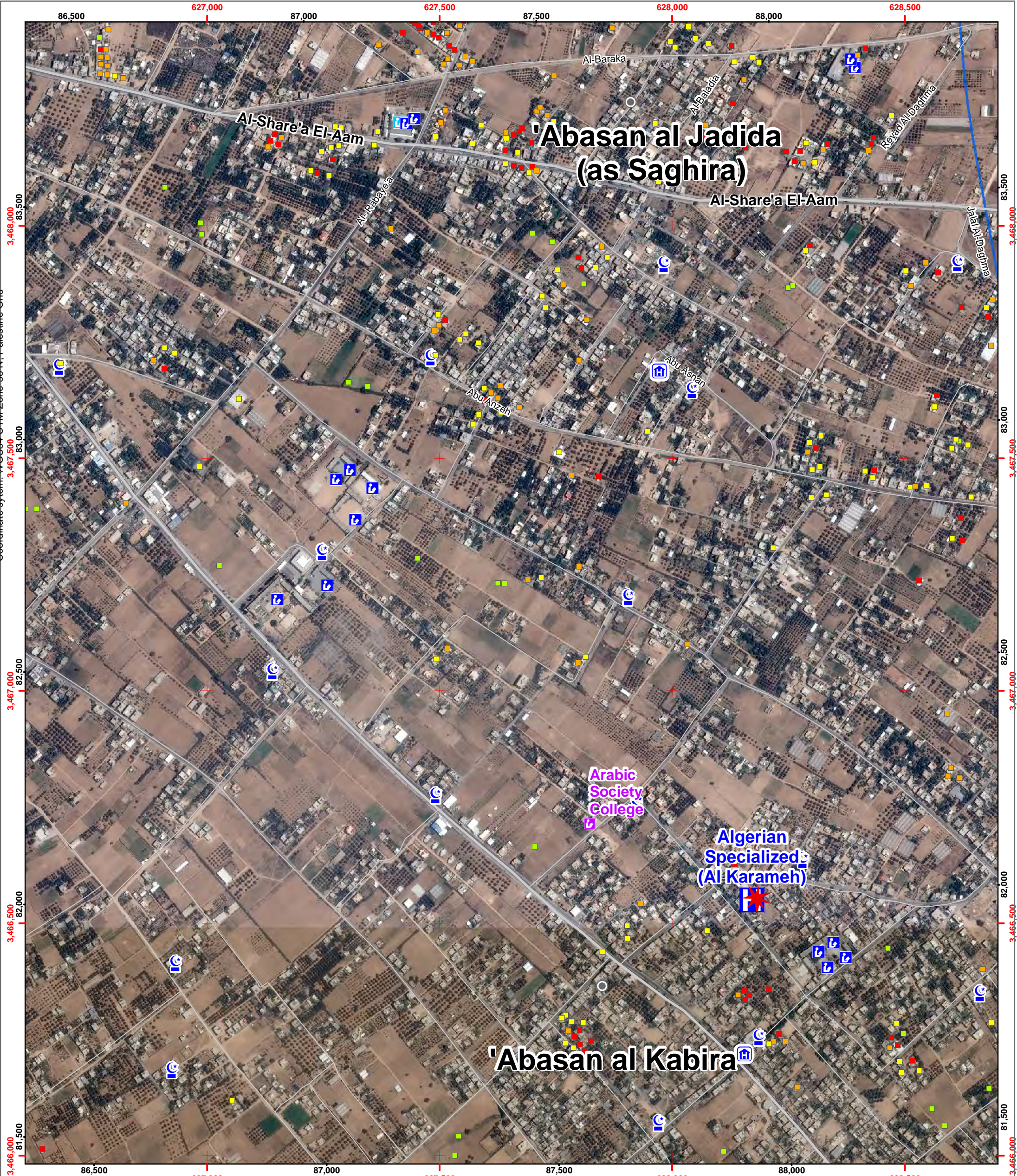
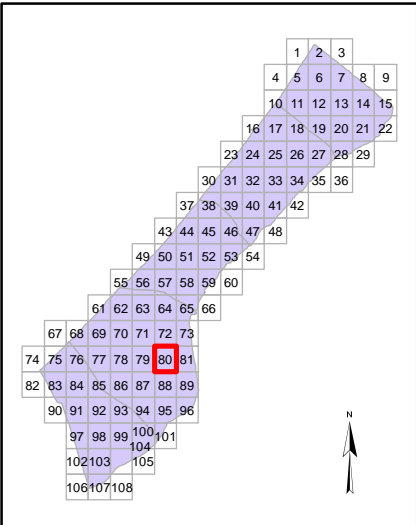
Map production: OCHA oPt, 18 August 2014
Map and data sources: ICRC, UNOSAT/UNITAR,
OCHA, OSM, UNRWA
Satellite image: ICRC, Pleiades
Image date: 6 July 2014
Resolution: 50cm

Map Scale: 1:7500



Damage Analysis (UNOSAT)

- Destroyed Structure
- Severely Damaged Structure
- Moderately Damaged Structure
- Crater / Impact
- ★ Damaged (Hospitals, Power Plant)
- 🏠 Hospital
- 🏥 Clinics
- 🏠 Shelter
- 🎓 Schools
- 🎓 UNRWA Schools
- 🕌 Mosque
- 🎓 University/College
- 🏨 Hotel
- 🏢 Public Building
- 🗑️ Wastewater Treatment Plant
- Governorate border





Page Number: 81

Governorate: Khan Yunis

Community: 'Abasan al Jadida (as Saghira)

Neighborhood:

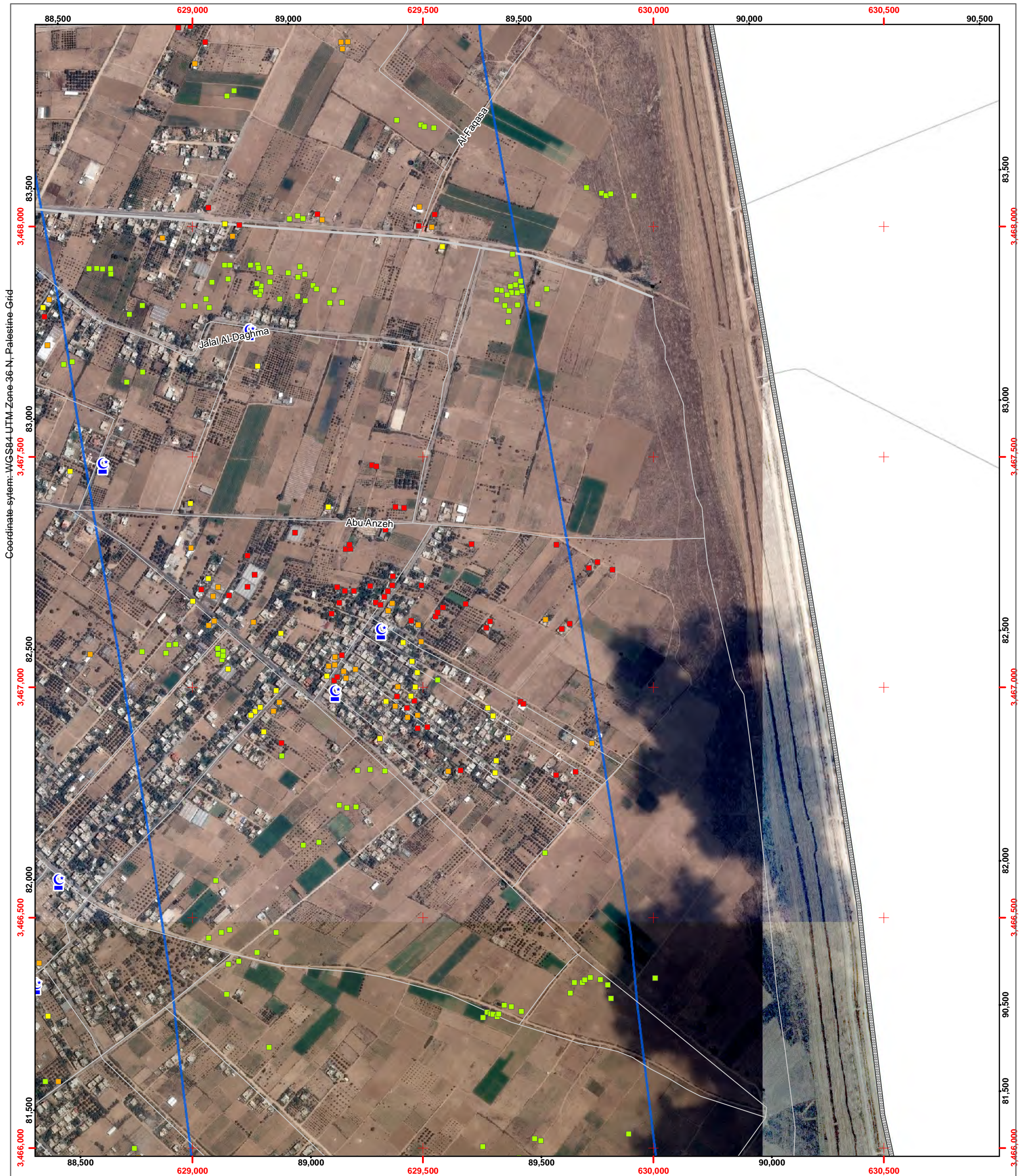
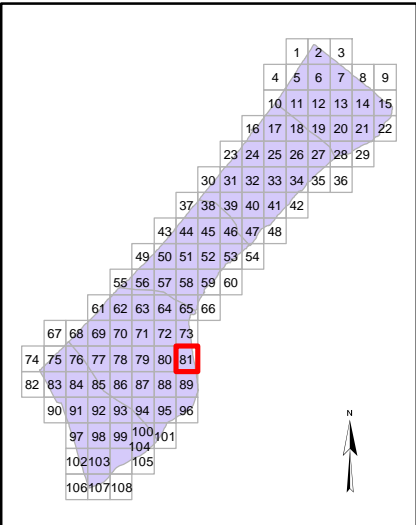
Map production: OCHA oPt, 18 August 2014
Map and data sources: ICRC, UNOSAT/UNITAR, OCHA, OSM, UNRWA
Satellite image: ICRC, Pleiades
Image date: 6 July 2014
Resolution: 50cm

Map Scale: 1:7500



Damage Analysis (UNOSAT)

- Destroyed Structure
- Severely Damaged Structure
- Moderately Damaged Structure
- Crater / Impact
- ★ Damaged (Hospitals, Power Plant)
- ⓘ Hospital
- Ⓜ Clinics
- ▲ Shelter
- Ⓜ Schools
- Ⓜ UNRWA Schools
- Ⓜ Mosque
- Ⓜ University/College
- Ⓜ Hotel
- Ⓜ Public Building
- Ⓜ Wastewater Treatment Plant
- - - Governorate border





Page Number: 82

Governorate: Rafah

Community: Al Qarya as Suwaydiya

Neighborhood:


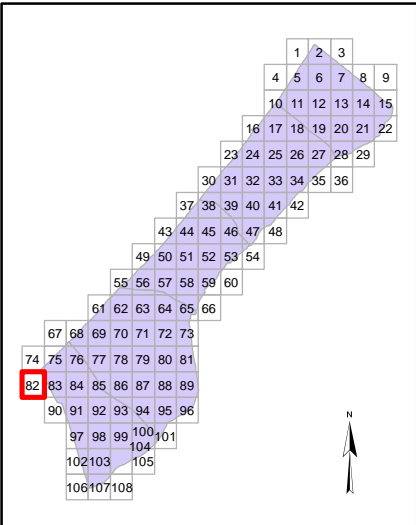
Map production: OCHA oPt, 18 August 2014
Map and data sources: ICRC, UNOSAT/UNITAR, OCHA, OSM, UNRWA
Satellite image: ICRC, Pleiades
Image date: 6 July 2014
Resolution: 50cm

Map Scale: 1:7500



Damage Analysis (UNOSAT)

- Destroyed Structure
- Severely Damaged Structure
- Moderately Damaged Structure
- Crater / Impact
- ★ Damaged (Hospitals, Power Plant)
- 🏥 Hospital
- 🏠 Clinics
- ▲ Shelter
- 🎓 Schools
- 🎓 UNRWA Schools
- 🕌 Mosque
- 🎓 University/College
- 🏨 Hotel
- 🏛️ Public Building
- 🗑️ Wastewater Treatment Plant
- - - Governorate border





Page Number: 83

Governorate: Rafah

Community: Tall as Sultan

Neighborhood:

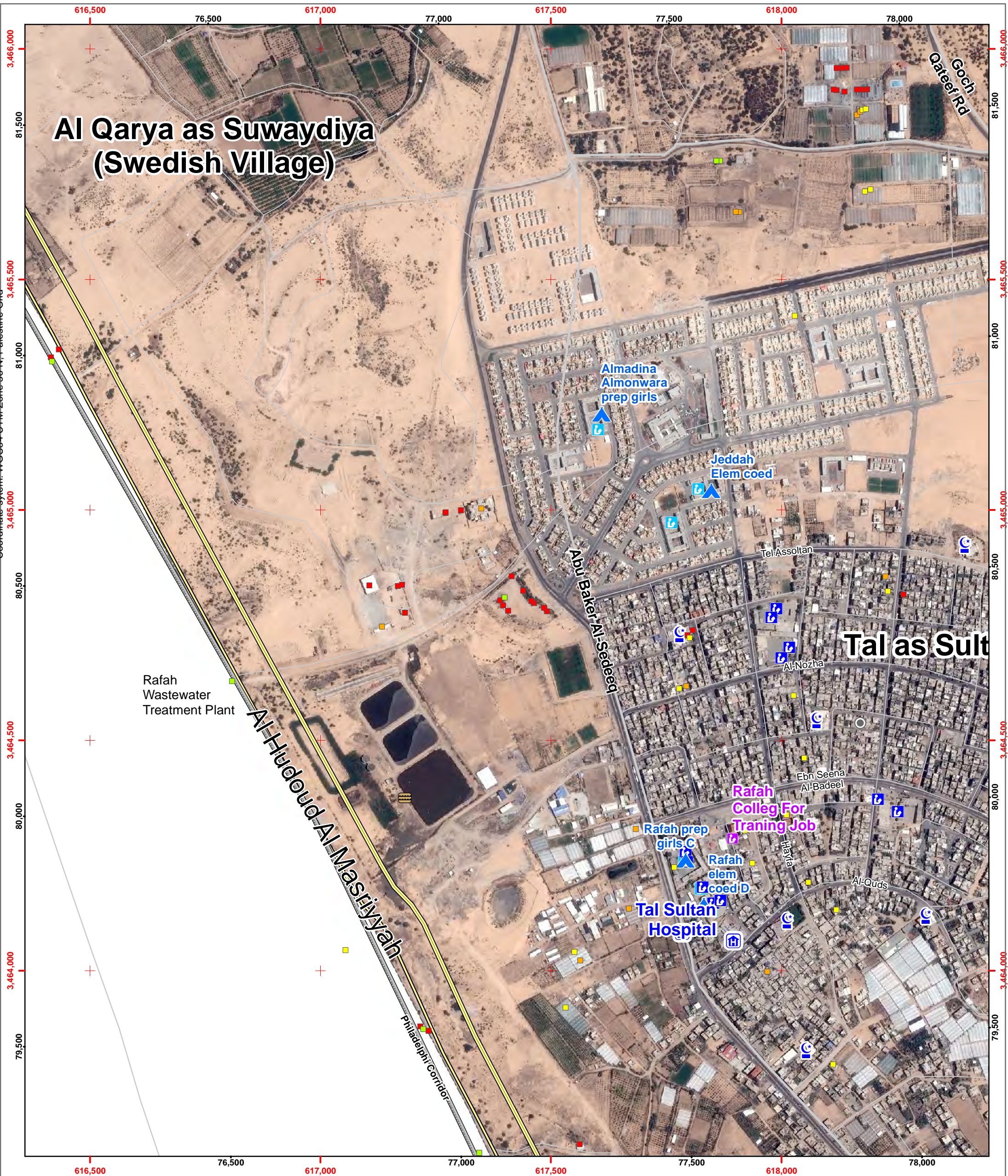
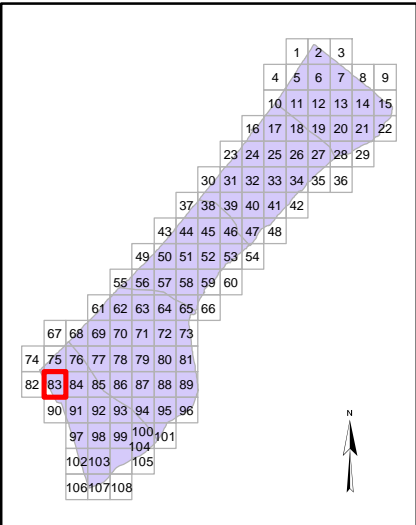
Map production: OCHA oPt, 18 August 2014
Map and data sources: ICRC, UNOSAT/UNITAR,
OCHA, OSM, UNRWA
Satellite image: ICRC, Pleiades
Image date: 6 July 2014
Resolution: 50cm

Map Scale: 1:7500



Damage Analysis (UNOSAT)

- Destroyed Structure
- Severely Damaged Structure
- Moderately Damaged Structure
- Crater / Impact
- ★ Damaged (Hospitals, Power Plant)
- H Hospital
- C Clinics
- ▲ Shelter
- S Schools
- UNRWA UNRWA Schools
- C Mosque
- U University/College
- H Hotel
- PB Public Building
- WTP Wastewater Treatment Plant
- Governorate border





Page Number: 84

Governorate: Rafah

Community: Tall as Sultan

Neighborhood:

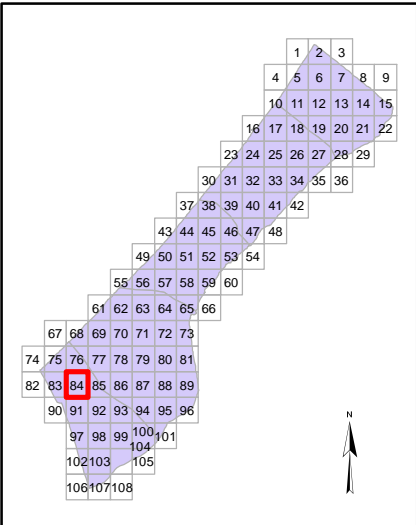
Map production: OCHA oPt, 18 August 2014
Map and data sources: ICRC, UNOSAT/UNITAR, OCHA, OSM, UNRWA
Satellite image: ICRC, Pleiades
Image date: 6 July 2014
Resolution: 50cm

Map Scale: 1:7500



Damage Analysis (UNOSAT)

- Destroyed Structure
- Severely Damaged Structure
- Moderately Damaged Structure
- Crater / Impact
- ★ Damaged (Hospitals, Power Plant)
- 🏠 Hospital
- 🏥 Clinics
- 🏠 Shelter
- 🎓 Schools
- 🎓 UNRWA Schools
- 🕌 Mosque
- 🎓 University/College
- 🏨 Hotel
- 🏢 Public Building
- 🏠 Wastewater Treatment Plant
- Governorate border





Page Number: 85

Governorate: Rafah

Community: Qizan an Najjar

Neighborhood:

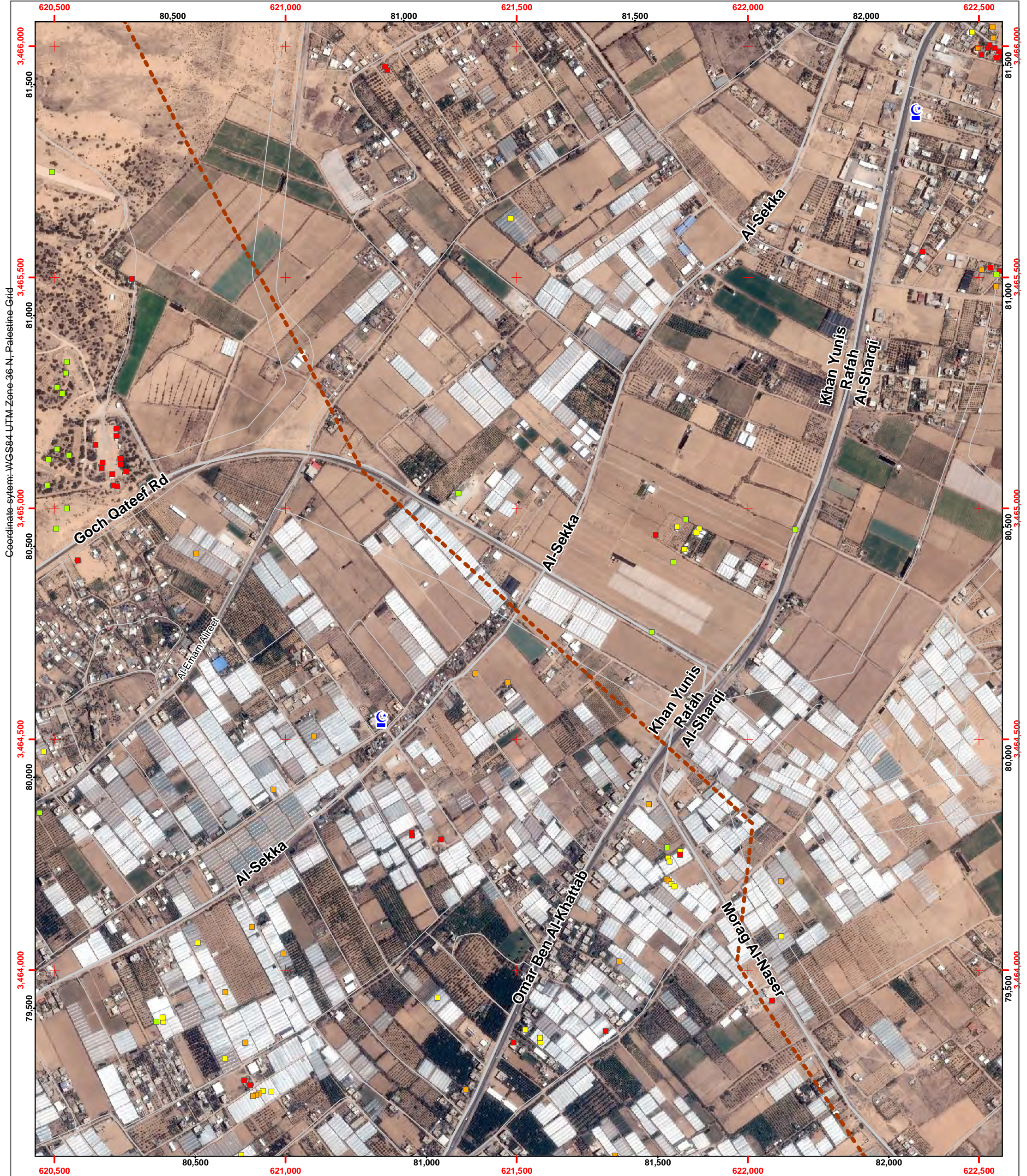
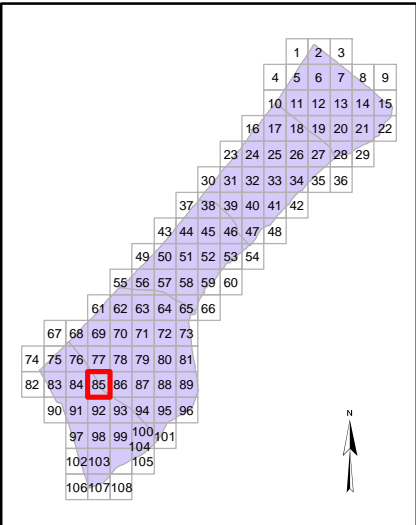
Map production: OCHA oPt, 18 August 2014
Map and data sources: ICRC, UNOSAT/UNITAR,
OCHA, OSM, UNRWA
Satellite image: ICRC, Pleiades
Image date: 6 July 2014
Resolution: 50cm

Map Scale: 1:7500



Damage Analysis (UNOSAT)

- Destroyed Structure
- Severely Damaged Structure
- Moderately Damaged Structure
- Crater / Impact
- ★ Damaged (Hospitals, Power Plant)
- Hospital
- Clinics
- ▲ Shelter
- Schools
- UNRWA Schools
- Mosque
- University/College
- Hotel
- Public Building
- Wastewater Treatment Plant
- - - Governorate border



Coordinate system: WGS84-UTM Zone 36 N, Palestine Grid

620,500 80,500 621,000 81,000 621,500 81,500 622,000 82,000 622,500
3,466,000 81,500
3,465,500 81,000
3,465,000 80,500
3,464,500 80,000
3,464,000 79,500
3,464,000 620,500 80,500 621,000 81,000 621,500 81,500 622,000 82,000 622,500

3,466,000 81,500
3,465,500 81,000
3,465,000 80,500
3,464,500 80,000
3,464,000 79,500
3,464,000 620,500 80,500 621,000 81,000 621,500 81,500 622,000 82,000 622,500



Page Number: 86

Governorate: Rafah

Community: Umm Kameil

Neighborhood:

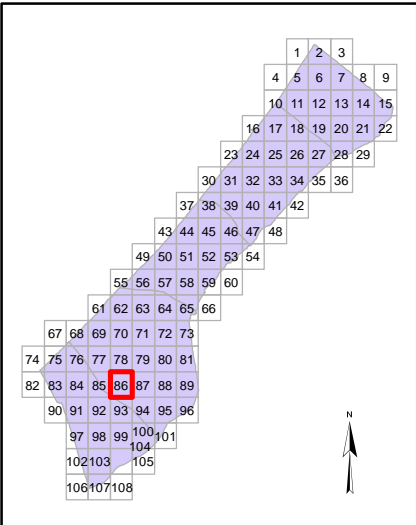
Map production: OCHA oPt, 18 August 2014
Map and data sources: ICRC, UNOSAT/UNITAR,
OCHA, OSM, UNRWA
Satellite image: ICRC, Pleiades
Image date: 6 July 2014
Resolution: 50cm

Map Scale: 1:7500



Damage Analysis (UNOSAT)

- Destroyed Structure
- Severely Damaged Structure
- Moderately Damaged Structure
- Crater / Impact
- ★ Damaged (Hospitals, Power Plant)
- Hospital
- Clinics
- ▲ Shelter
- Schools
- UNRWA Schools
- Mosque
- University/College
- Hotel
- Public Building
- Wastewater Treatment Plant
- - - Governorate border





Page Number: 87

Governorate: Khan Yunis

Community: Al Fuhkhari

Neighborhood:

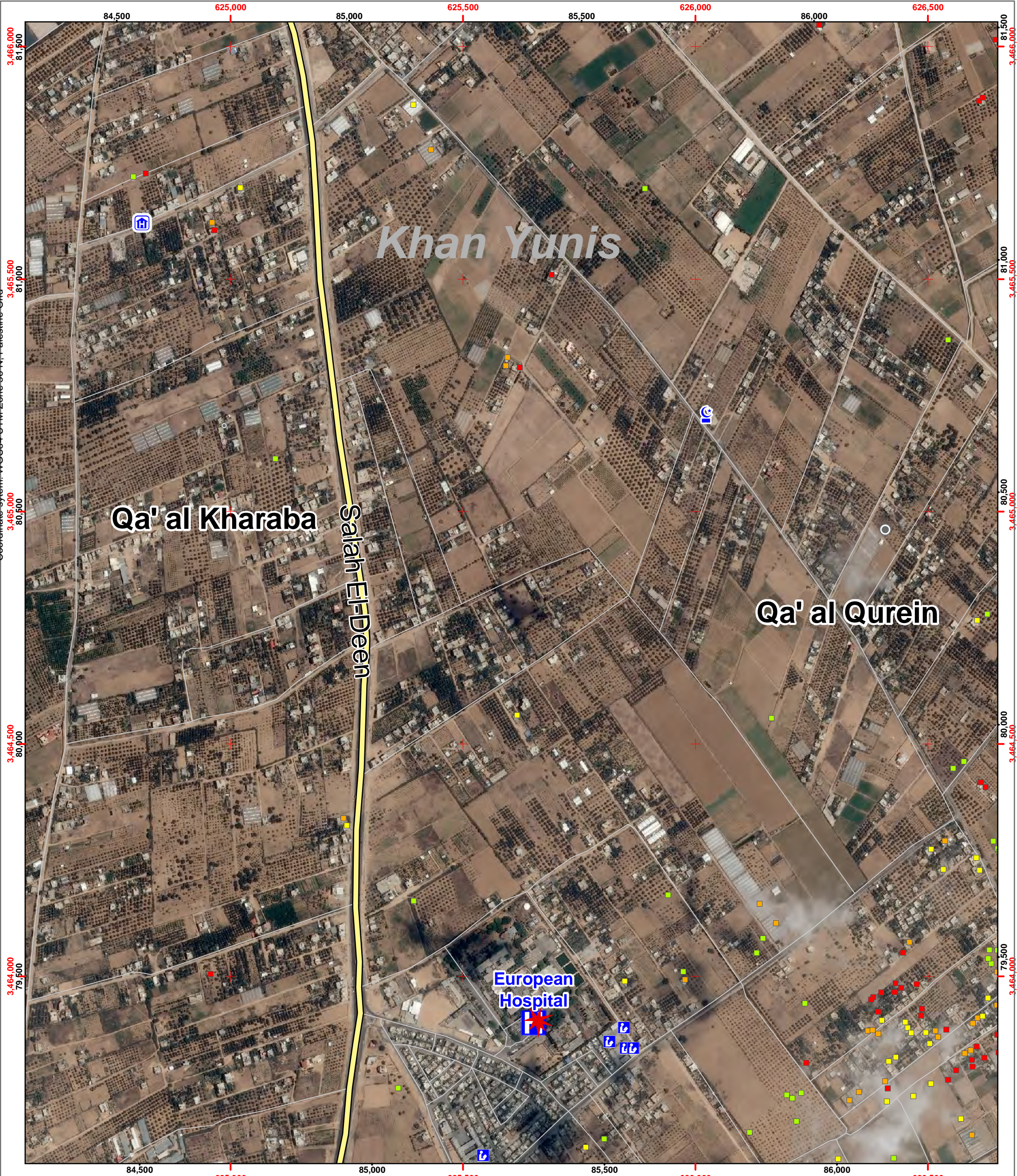
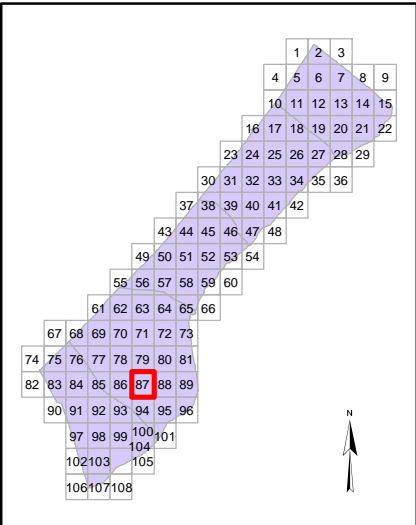
Map production: OCHA oPt, 18 August 2014
Map and data sources: ICRC, UNOSAT/UNITAR,
OCHA, OSM, UNRWA
Satellite image: ICRC, Pleiades
Image date: 6 July 2014
Resolution: 50cm

Map Scale: 1:7500



Damage Analysis (UNOSAT)

- Destroyed Structure
- Severely Damaged Structure
- Moderately Damaged Structure
- Crater / Impact
- ★ Damaged (Hospitals, Power Plant)
- 🏠 Hospital
- 🏥 Clinics
- 🏠 Shelter
- 🎓 Schools
- 🎓 UNRWA Schools
- 🕌 Mosque
- 🎓 University/College
- 🏨 Hotel
- 🏛️ Public Building
- 🗑️ Wastewater Treatment Plant
- Governorate border



Coordinate system: WGS84-UTM Zone 36 N, Palestine Grid

3,464,000
3,464,500
3,465,000
3,465,500
3,466,000

81,500
81,000
80,500
80,000
79,500
79,000



Page Number: 88

Governorate: Khan Yunis

Community: 'Abasan al Kabira

Neighborhood:

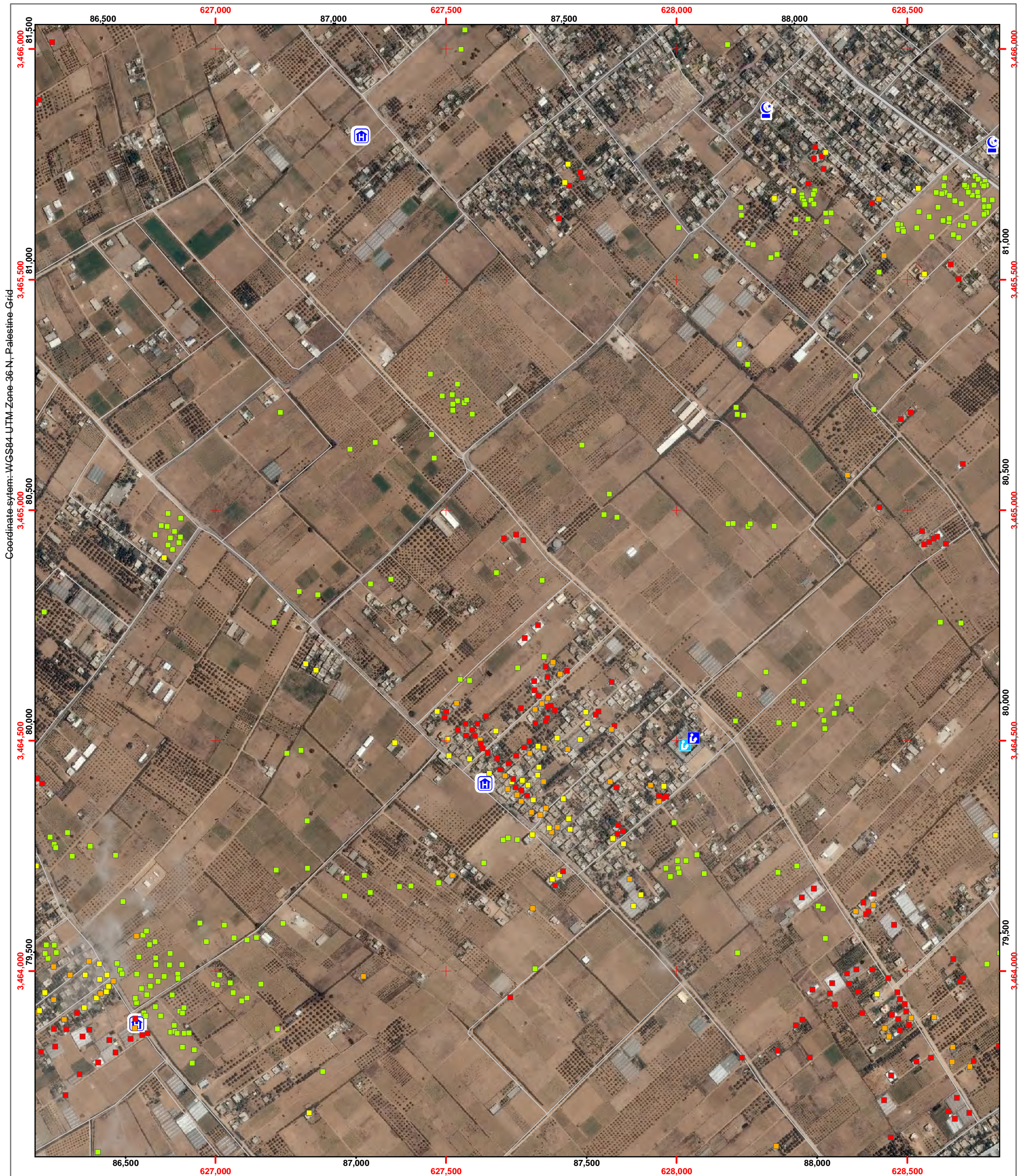
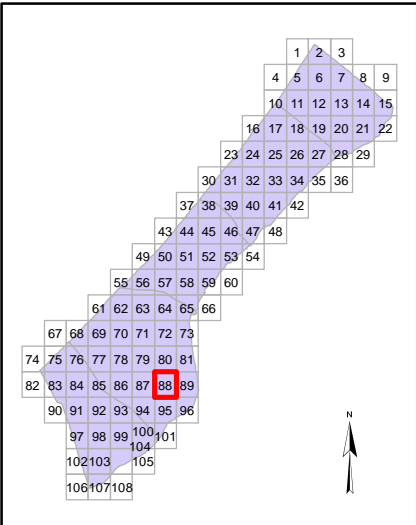
Map production: OCHA oPt, 18 August 2014
Map and data sources: ICRC, UNOSAT/UNITAR,
OCHA, OSM, UNRWA
Satellite image: ICRC, Pleiades
Image date: 6 July 2014
Resolution: 50cm

Map Scale: 1:7500



Damage Analysis (UNOSAT)

- Destroyed Structure
- Severely Damaged Structure
- Moderately Damaged Structure
- Crater / Impact
- ★ Damaged (Hospitals, Power Plant)
- 🏠 Hospital
- 🏥 Clinics
- 🏠 Shelter
- 🎓 Schools
- 🎓 UNRWA Schools
- 🕌 Mosque
- 🎓 University/College
- 🏨 Hotel
- 🏢 Public Building
- 🏠 Wastewater Treatment Plant
- Governorate border





Page Number: 89

Governorate: Khan Yunis

Community: Khuza'a

Neighborhood:

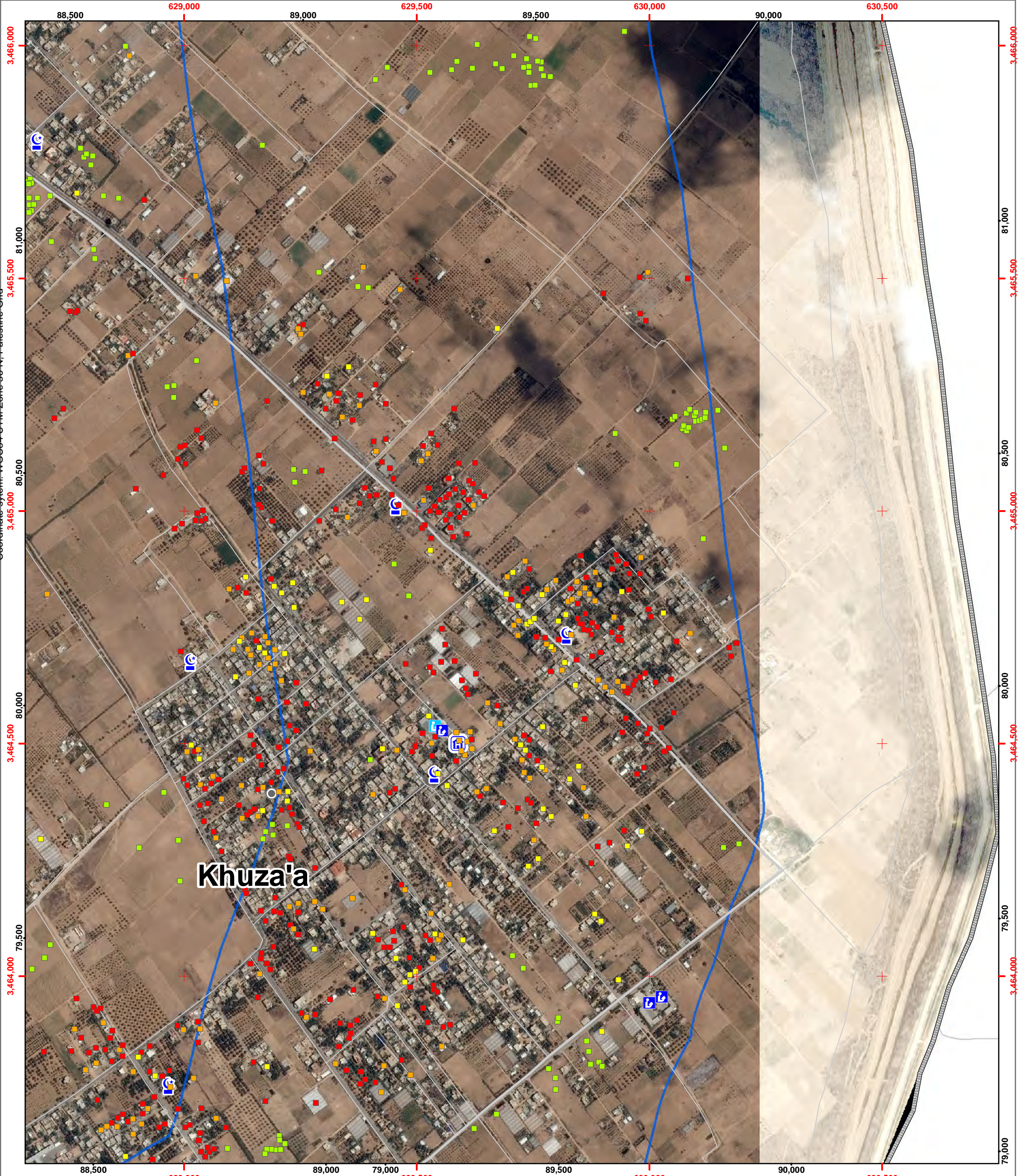
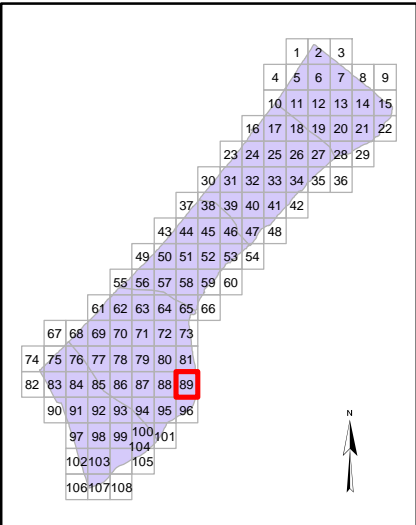
Map production: OCHA oPt, 18 August 2014
Map and data sources: ICRC, UNOSAT/UNITAR,
OCHA, OSM, UNRWA
Satellite image: ICRC, Pleiades
Image date: 6 July 2014
Resolution: 50cm

Map Scale: 1:7500



Damage Analysis (UNOSAT)

- Destroyed Structure
- Severely Damaged Structure
- Moderately Damaged Structure
- Crater / Impact
- ★ Damaged (Hospitals, Power Plant)
- Ⓜ Hospital
- Ⓜ Clinics
- ▲ Shelter
- Ⓜ Schools
- Ⓜ UNRWA Schools
- Ⓜ Mosque
- Ⓜ University/College
- Ⓜ Hotel
- Ⓜ Public Building
- Ⓜ Wastewater Treatment Plant
- - - Governorate border





Page Number: 90

Governorate: Rafah

Community: Rafah Camp

Neighborhood:

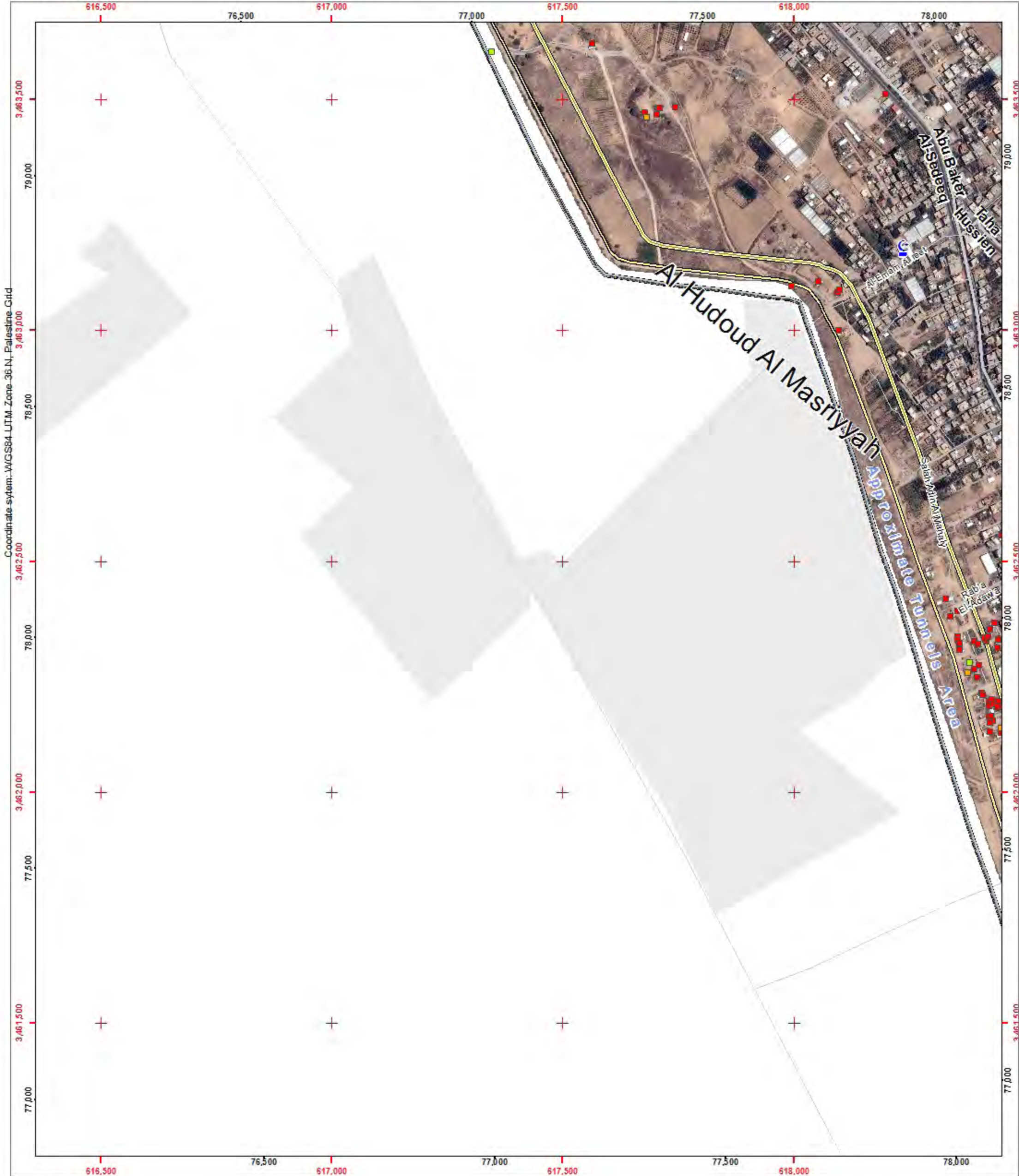
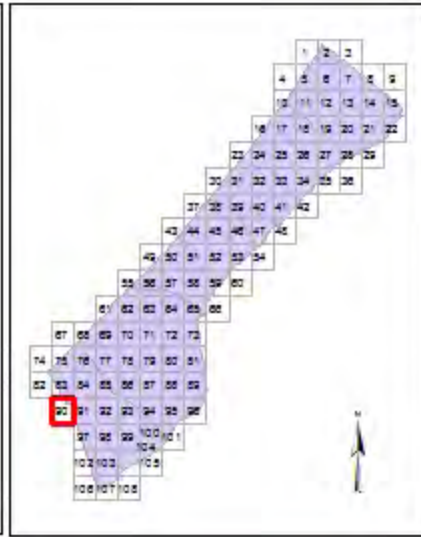
Map production: OCHA oPt, 18 August 2014
Map and data sources: ICRC, UNOSAT/UNITAR,
OCHA, OSM, UNRWA
Satellite image: ICRC, Pleiades
Image date: 6 July 2014
Resolution: 50cm

Map Scale: 1:7500



Damage Analysis (UNOSAT)

- Destroyed Structure
- Severely Damaged Structure
- Moderately Damaged Structure
- Crater / Impact
- ★ Damaged (Hospitals, Power Plant)
- H Hospital
- C Clinics
- ▲ Shelter
- S Schools
- UNRWA UNRWA Schools
- M Mosque
- U University/College
- H Hotel
- PB Public Building
- W Wastewater Treatment Plant
- Governorate border





Page Number: 91

Governorate: Rafah

Community: Rafah Camp

Neighborhood:

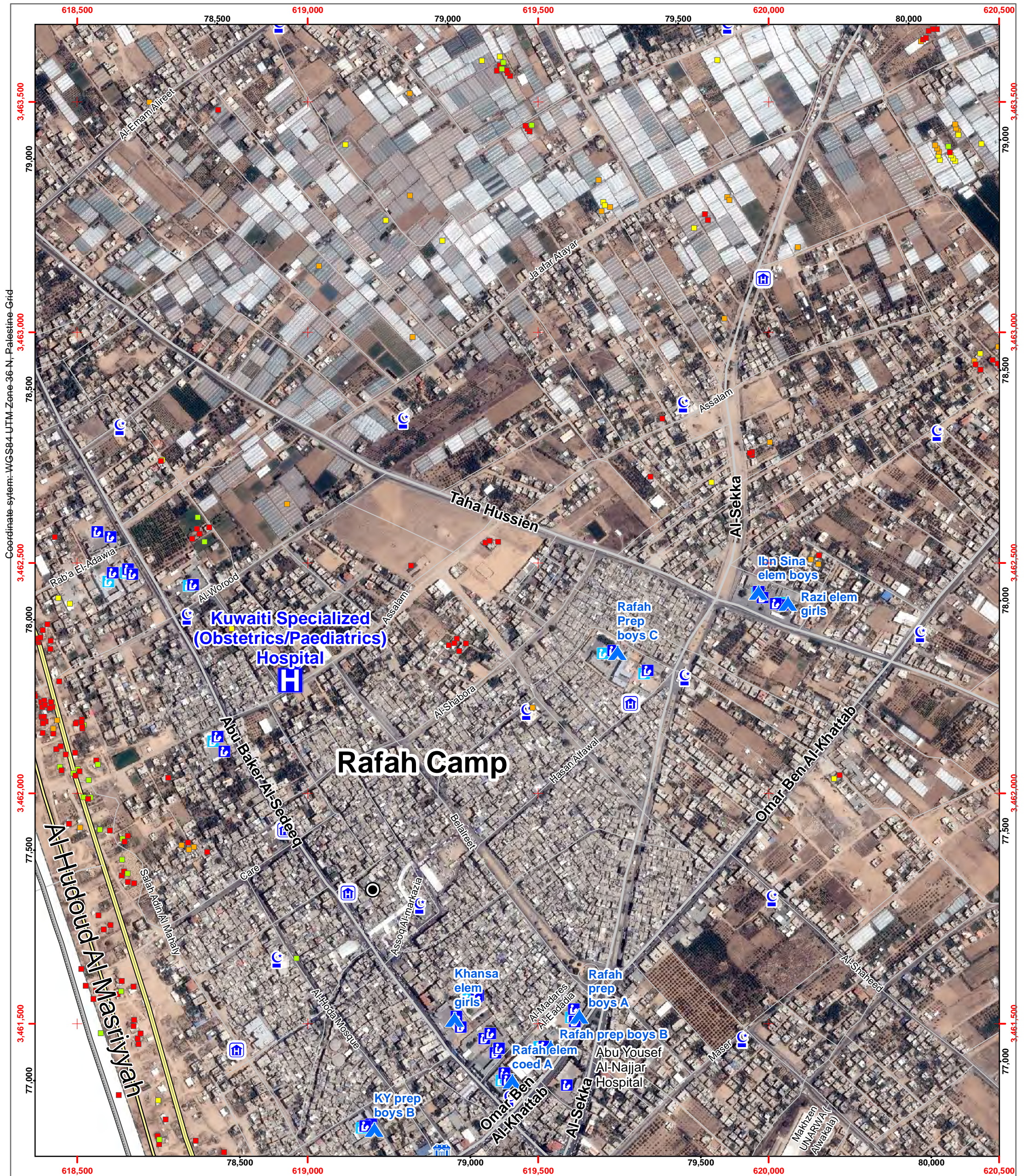
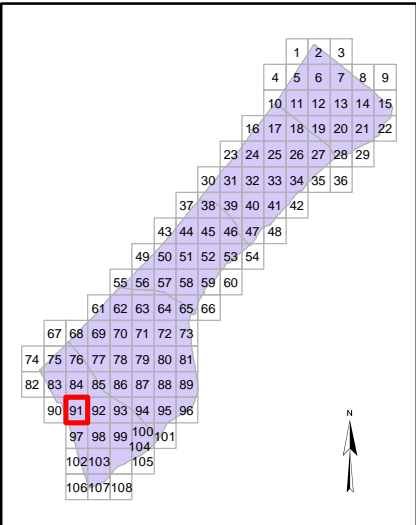
Map production: OCHA oPt, 18 August 2014
Map and data sources: ICRC, UNOSAT/UNITAR,
OCHA, OSM, UNRWA
Satellite image: ICRC, Pleiades
Image date: 6 July 2014
Resolution: 50cm

Map Scale: 1:7500



Damage Analysis (UNOSAT)

- Destroyed Structure
- Severely Damaged Structure
- Moderately Damaged Structure
- Crater / Impact
- ★ Damaged (Hospitals, Power Plant)
- H Hospital
- C Clinics
- ▲ Shelter
- S Schools
- UNRWA UNRWA Schools
- M Mosque
- U University/College
- H Hotel
- PB Public Building
- WTP Wastewater Treatment Plant
- Governorate border





Page Number: 92

Governorate: Rafah

Community: Rafah

Neighborhood:

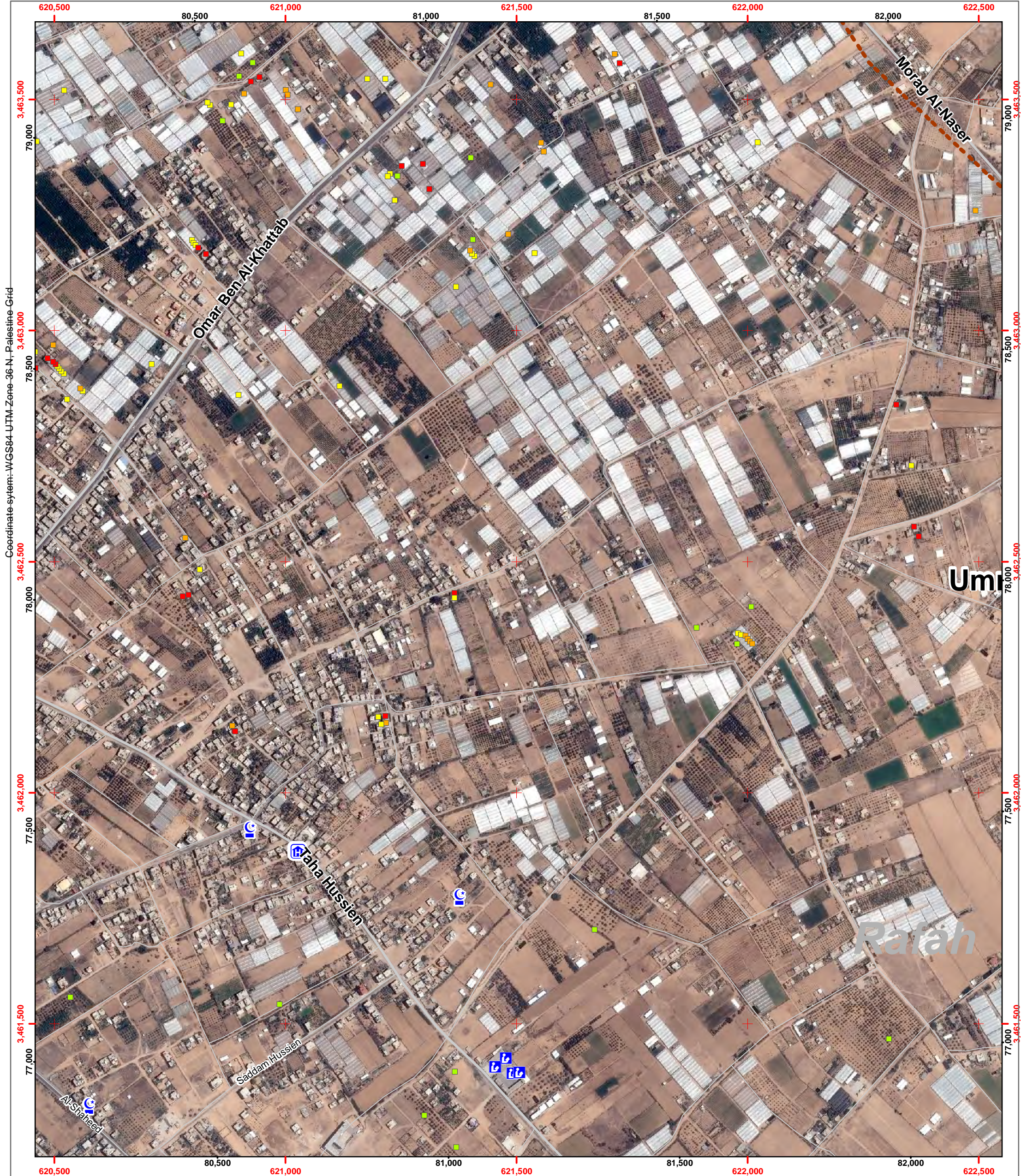
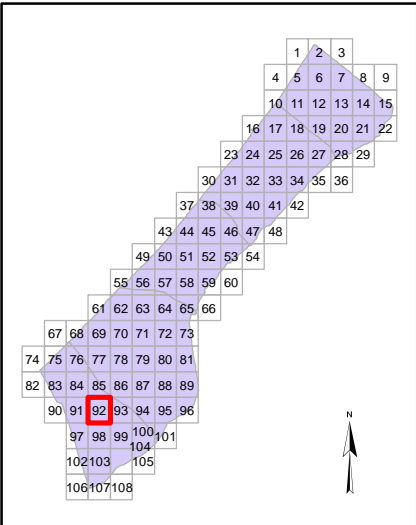
Map production: OCHA oPt, 18 August 2014
Map and data sources: ICRC, UNOSAT/UNITAR, OCHA, OSM, UNRWA
Satellite image: ICRC, Pleiades
Image date: 6 July 2014
Resolution: 50cm

Map Scale: 1:7500



Damage Analysis (UNOSAT)

- Destroyed Structure
- Severely Damaged Structure
- Moderately Damaged Structure
- Crater / Impact
- ★ Damaged (Hospitals, Power Plant)
- Hospital
- Clinics
- ▲ Shelter
- Schools
- UNRWA Schools
- Mosque
- University/College
- Hotel
- Public Building
- Wastewater Treatment Plant
- - - Governorate border





Page Number: 93

Governorate: Rafah

Community: Umm Kameil

Neighborhood:

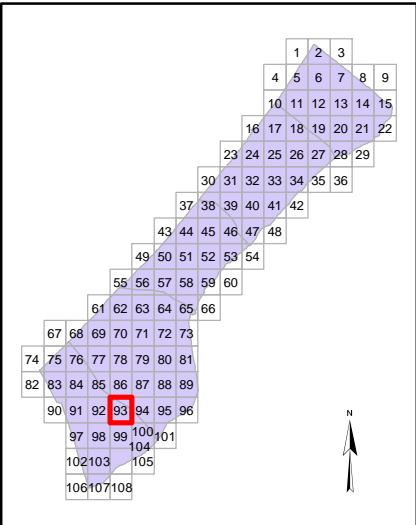
Map production: OCHA oPt, 18 August 2014
Map and data sources: ICRC, UNOSAT/UNITAR,
OCHA, OSM, UNRWA
Satellite image: ICRC, Pleiades
Image date: 6 July 2014
Resolution: 50cm

Map Scale: 1:7500



Damage Analysis (UNOSAT)

- Destroyed Structure
- Severely Damaged Structure
- Moderately Damaged Structure
- Crater / Impact
- ★ Damaged (Hospitals, Power Plant)
- 🏠 Hospital
- 🏥 Clinics
- 🏠 Shelter
- 🎓 Schools
- 🎓 UNRWA Schools
- 🕌 Mosque
- 🎓 University/College
- 🏨 Hotel
- 🏢 Public Building
- 🚰 Wastewater Treatment Plant
- - - Governorate border





Page Number: 94

Governorate: Rafah

Community: Al Fukhkhari

Neighborhood:

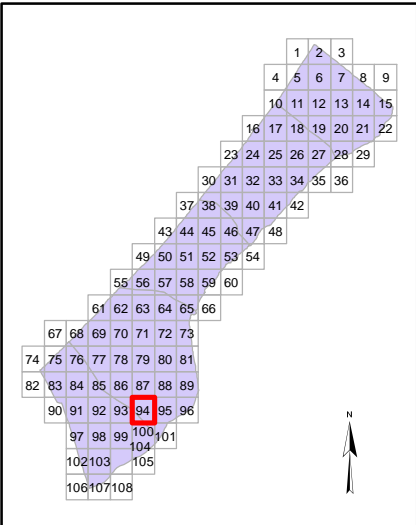
Map production: OCHA oPt, 18 August 2014
Map and data sources: ICRC, UNOSAT/UNITAR, OCHA, OSM, UNRWA
Satellite image: ICRC, Pleiades
Image date: 6 July 2014
Resolution: 50cm

Map Scale: 1:7500



Damage Analysis (UNOSAT)

- Destroyed Structure
- Severely Damaged Structure
- Moderately Damaged Structure
- Crater / Impact
- ★ Damaged (Hospitals, Power Plant)
- 🏥 Hospital
- 🏥 Clinics
- 🏠 Shelter
- 🎓 Schools
- 🎓 UNRWA Schools
- 🕌 Mosque
- 🎓 University/College
- 🏨 Hotel
- 🏢 Public Building
- 🚰 Wastewater Treatment Plant
- Governorate border





Page Number: 95

Governorate: Khan Yunis

Community: Khuza'a

Neighborhood:

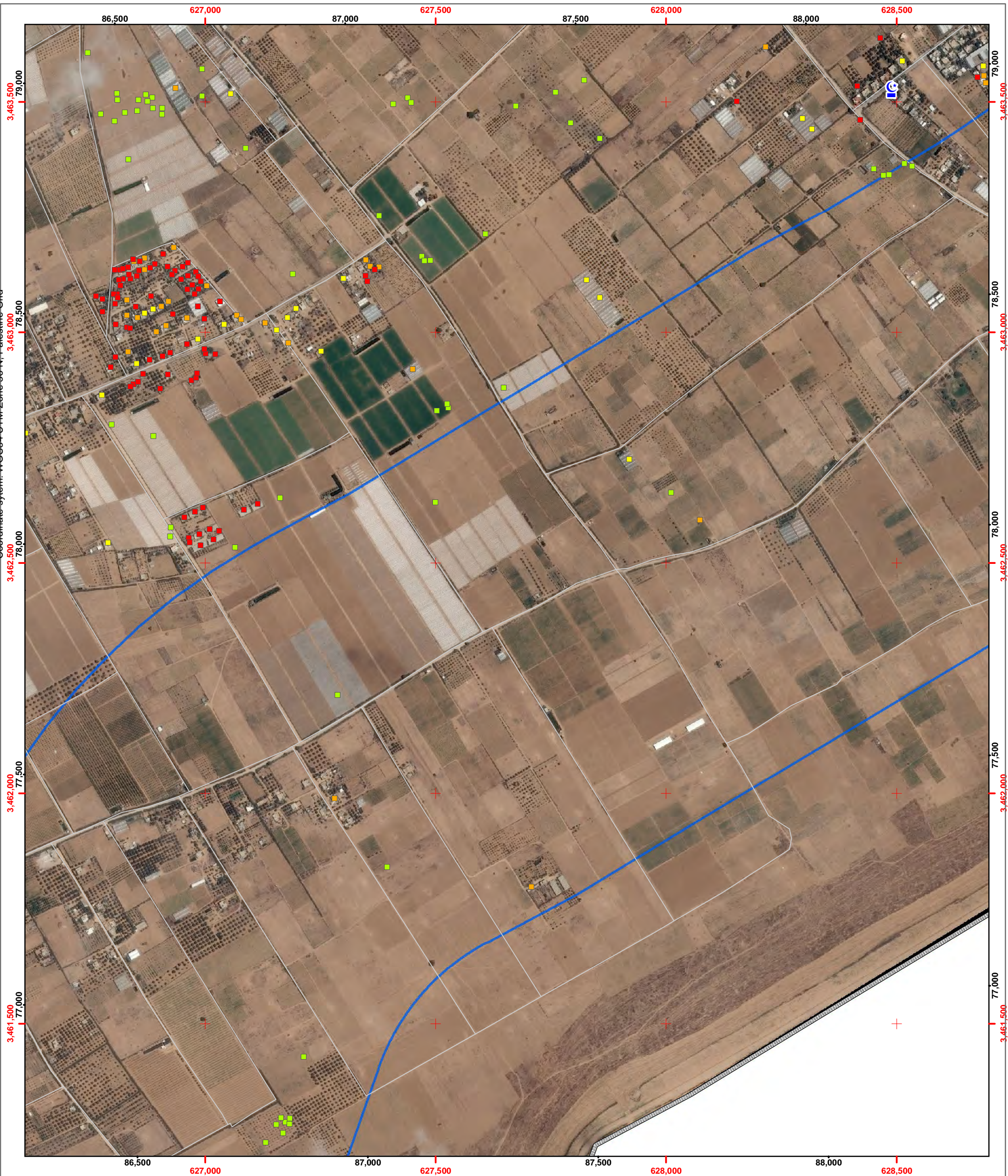
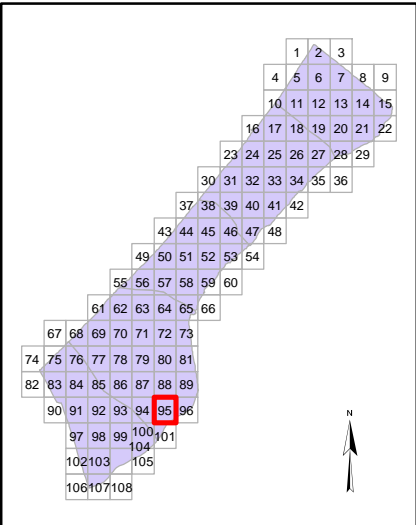
Map production: OCHA oPt, 18 August 2014
Map and data sources: ICRC, UNOSAT/UNITAR,
OCHA, OSM, UNRWA
Satellite image: ICRC, Pleiades
Image date: 6 July 2014
Resolution: 50cm

Map Scale: 1:7500



Damage Analysis (UNOSAT)

- Destroyed Structure
- Severely Damaged Structure
- Moderately Damaged Structure
- Crater / Impact
- ★ Damaged (Hospitals, Power Plant)
- ⓘ Hospital
- Ⓜ Clinics
- ▲ Shelter
- Ⓜ Schools
- Ⓜ UNRWA Schools
- Ⓜ Mosque
- Ⓜ University/College
- Ⓜ Hotel
- Ⓜ Public Building
- Ⓜ Wastewater Treatment Plant
- - - Governorate border





Page Number: 96

Governorate: Khan Yunis

Community: Khuza'a

Neighborhood:

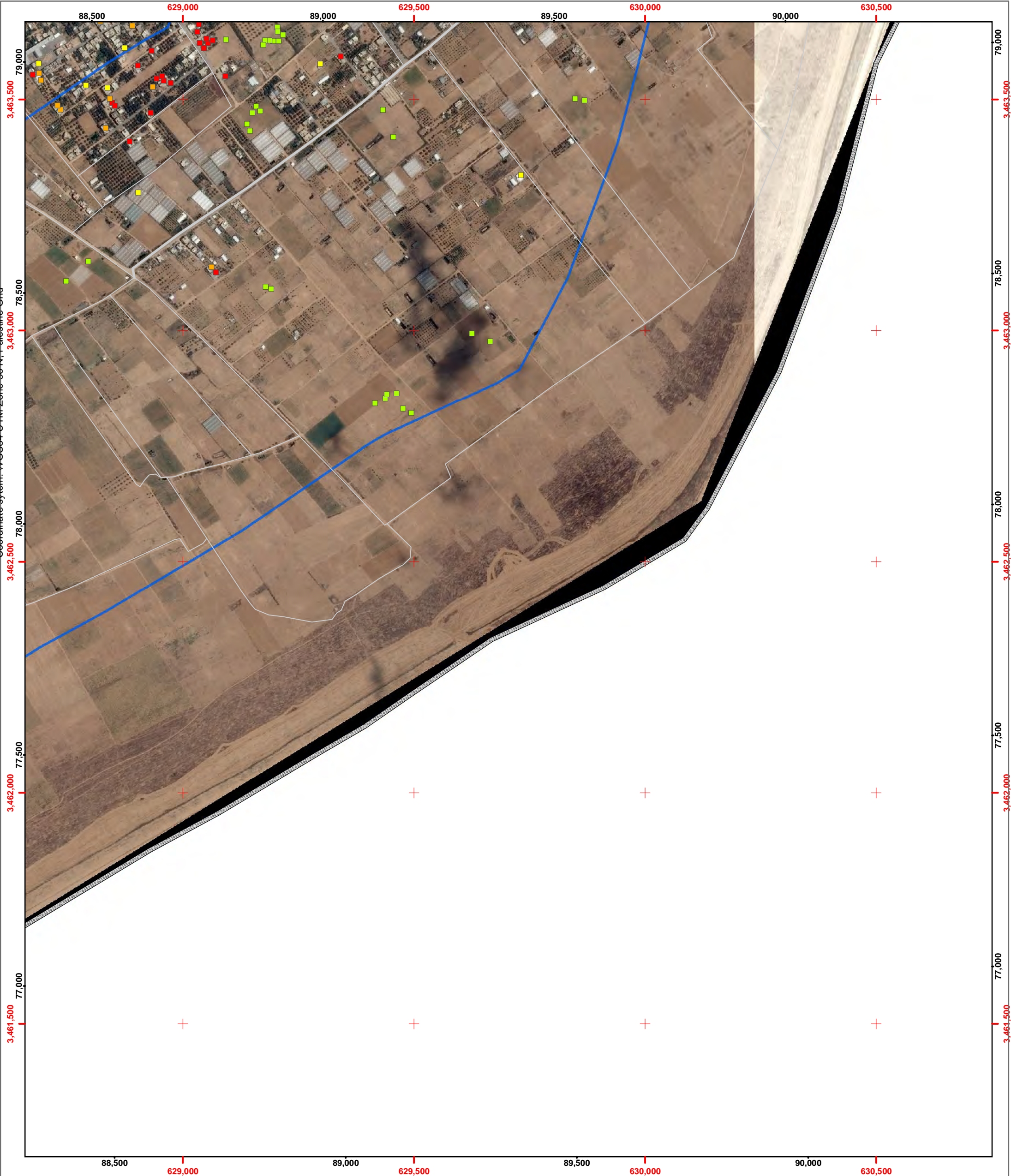
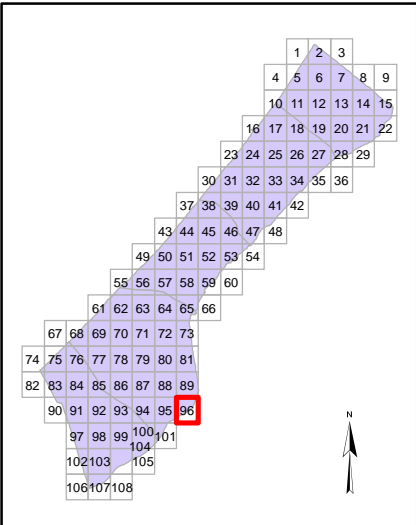
Map production: OCHA oPt, 18 August 2014
Map and data sources: ICRC, UNOSAT/UNITAR, OCHA, OSM, UNRWA
Satellite image: ICRC, Pleiades
Image date: 6 July 2014
Resolution: 50cm

Map Scale: 1:7500



Damage Analysis (UNOSAT)

- Destroyed Structure
- Severely Damaged Structure
- Moderately Damaged Structure
- Crater / Impact
- ★ Damaged (Hospitals, Power Plant)
- Ⓜ Hospital
- Ⓜ Clinics
- ▲ Shelter
- Ⓜ Schools
- Ⓜ UNRWA Schools
- Ⓜ Mosque
- Ⓜ University/College
- Ⓜ Hotel
- Ⓜ Public Building
- Ⓜ Wastewater Treatment Plant
- - - Governorate border





Page Number: 97

Governorate: Rafah

Community: Rafah Camp

Neighborhood:

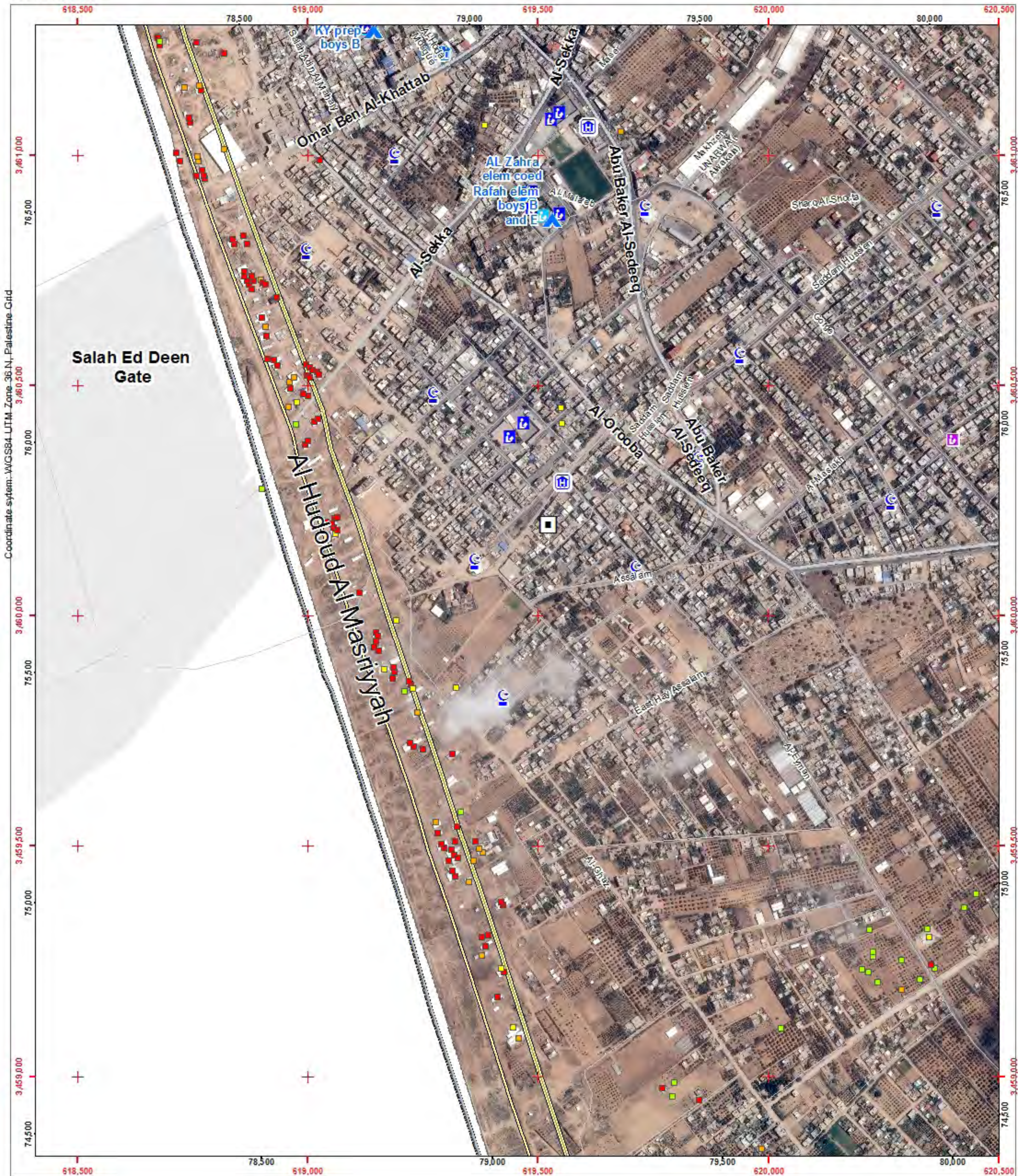
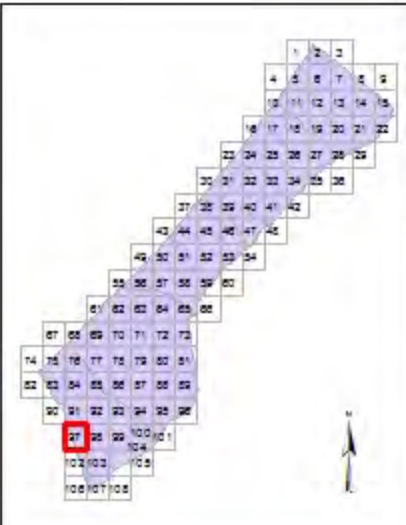
Map production: OCHA oPt, 18 August 2014
Map and data sources: ICRC, UNOSAT/UNITAR,
OCHA, OSM, UNRWA
Satellite image: ICRC, Pleiades
Image date: 6 July 2014
Resolution: 50cm

Map Scale: 1:7500



Damage Analysis (UNOSAT)

- Destroyed Structure
- Severely Damaged Structure
- Moderately Damaged Structure
- Crater / Impact
- ★ Damaged (Hospitals, Power Plant)
- H Hospital
- C Clinics
- ▲ Shelter
- S Schools
- UNRWA UNRWA Schools
- M Mosque
- U University/College
- H Hotel
- PB Public Building
- W Wastewater Treatment Plant
- Governorate border





Page Number: 98

Governorate: Rafah

Community: Al Bayuk

Neighborhood:

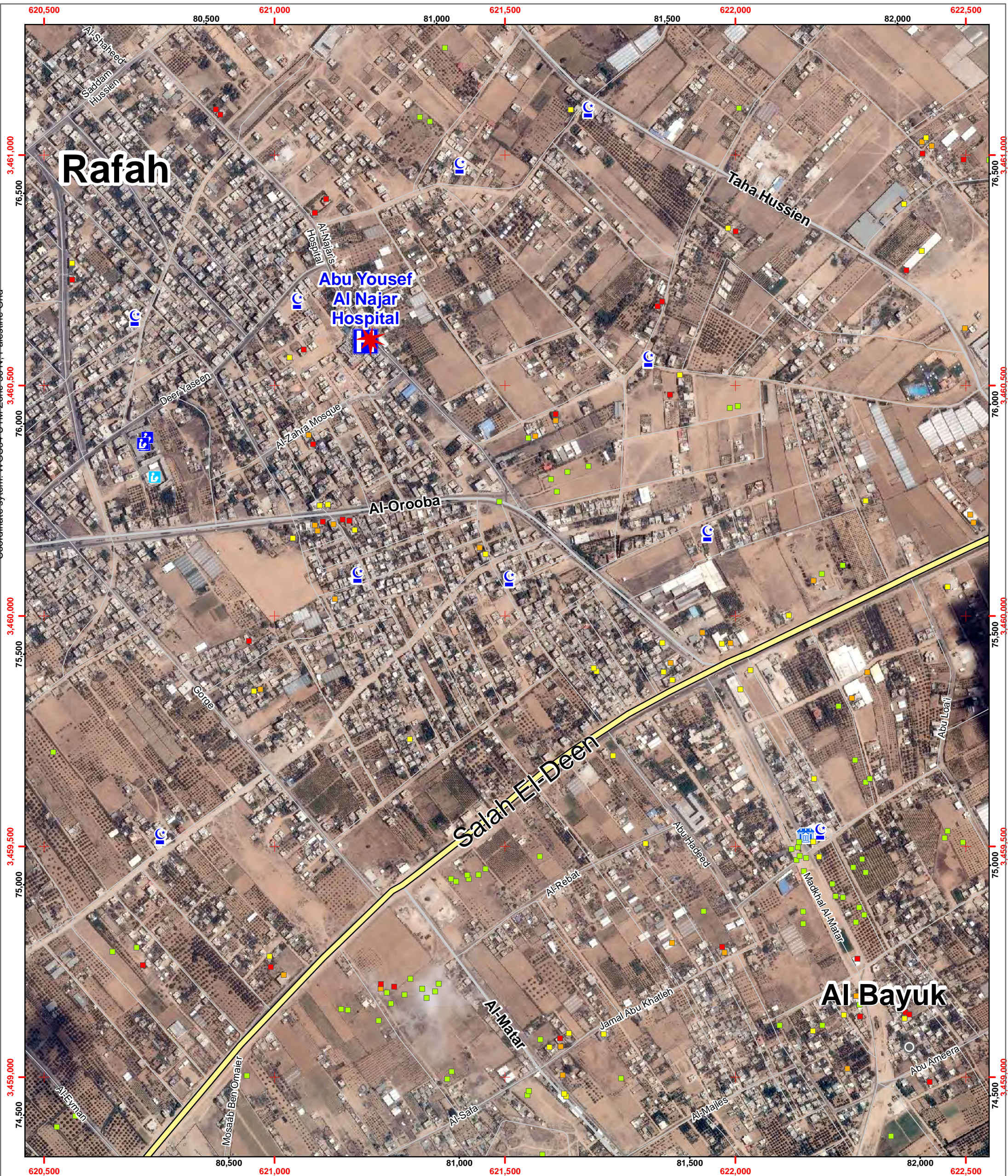
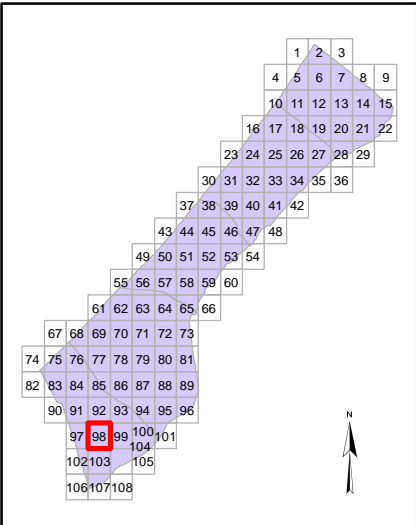
Map production: OCHA oPt, 18 August 2014
Map and data sources: ICRC, UNOSAT/UNITAR,
OCHA, OSM, UNRWA
Satellite image: ICRC, Pleiades
Image date: 6 July 2014
Resolution: 50cm

Map Scale: 1:7500



Damage Analysis (UNOSAT)

- Destroyed Structure
- Severely Damaged Structure
- Moderately Damaged Structure
- Crater / Impact
- ★ Damaged (Hospitals, Power Plant)
- Hospital
- Clinics
- ▲ Shelter
- Schools
- UNRWA Schools
- Mosque
- University/College
- Hotel
- Public Building
- Wastewater Treatment Plant
- - - Governorate border





Page Number: 99

Governorate: Rafah

Community: Al Bayuk

Neighborhood:


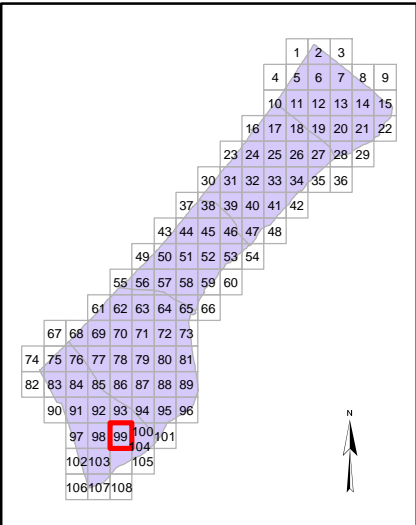
Map production: OCHA oPt, 18 August 2014
Map and data sources: ICRC, UNOSAT/UNITAR, OCHA, OSM, UNRWA
Satellite image: ICRC, Pleiades
Image date: 6 July 2014
Resolution: 50cm

Map Scale: 1:7500



Damage Analysis (UNOSAT)

- Destroyed Structure
- Severely Damaged Structure
- Moderately Damaged Structure
- Crater / Impact
- ★ Damaged (Hospitals, Power Plant)
- ⓘ Hospital
- ⓘ Clinics
- ▲ Shelter
- Ⓜ Schools
- Ⓜ UNRWA Schools
- Ⓜ Mosque
- Ⓜ University/College
- Ⓜ Hotel
- Ⓜ Public Building
- Ⓜ Wastewater Treatment Plant
- - - Governorate border





Page Number: 100

Governorate: Rafah

Community: Al Fukhkhari

Neighborhood:

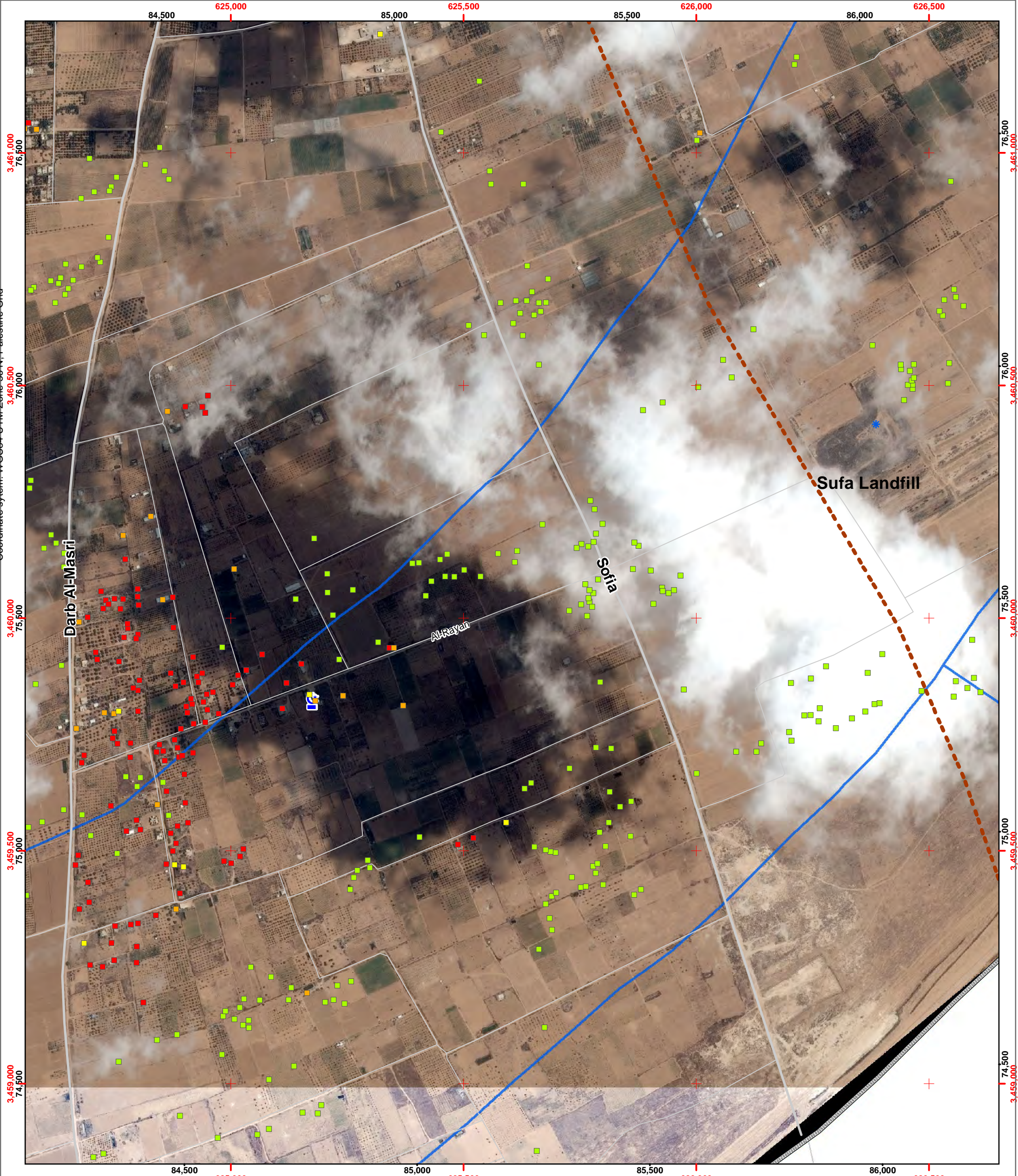
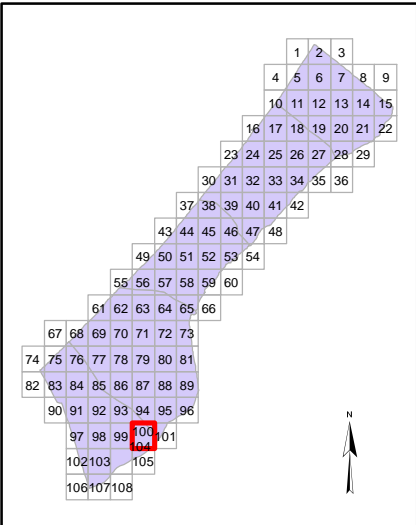
Map production: OCHA oPt, 18 August 2014
Map and data sources: ICRC, UNOSAT/UNITAR, OCHA, OSM, UNRWA
Satellite image: ICRC, Pleiades
Image date: 6 July 2014
Resolution: 50cm

Map Scale: 1:7500



Damage Analysis (UNOSAT)

- Destroyed Structure
- Severely Damaged Structure
- Moderately Damaged Structure
- Crater / Impact
- ★ Damaged (Hospitals, Power Plant)
- Hospital
- Clinics
- ▲ Shelter
- Schools
- UNRWA Schools
- Mosque
- University/College
- Hotel
- Public Building
- Wastewater Treatment Plant
- - - Governorate border





Page Number: 101

Governorate: Rafah

Community: Al Fukhkhari

Neighborhood:

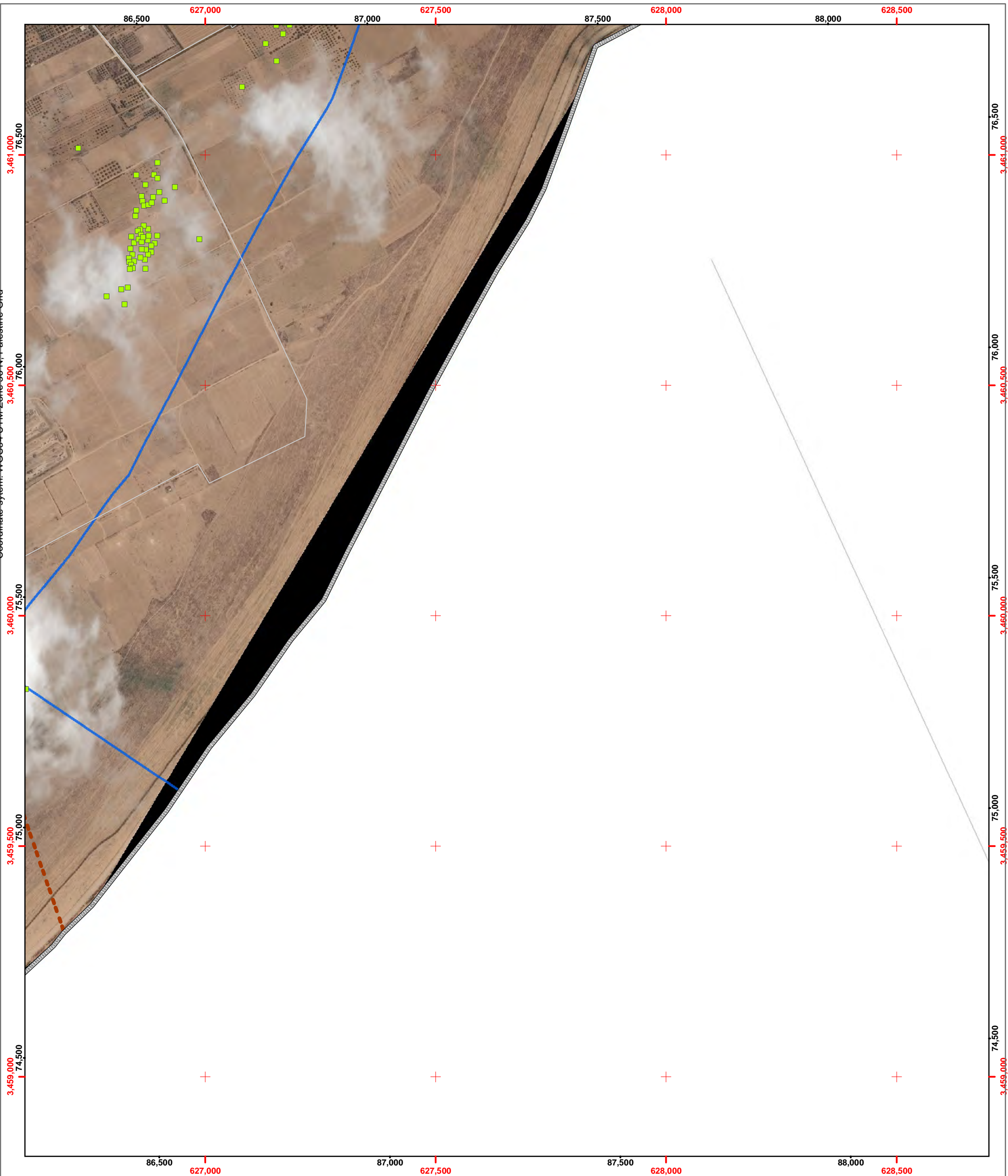
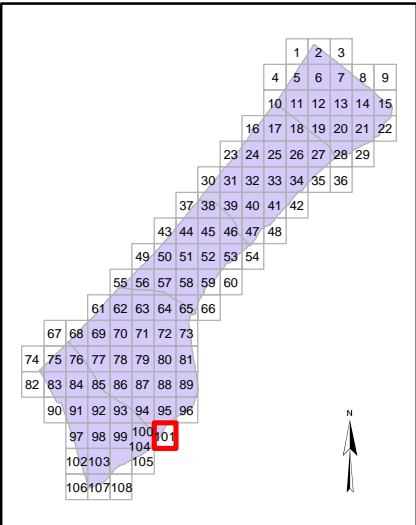
Map production: OCHA oPt, 18 August 2014
Map and data sources: ICRC, UNOSAT/UNITAR,
OCHA, OSM, UNRWA
Satellite image: ICRC, Pleiades
Image date: 6 July 2014
Resolution: 50cm

Map Scale: 1:7500



Damage Analysis (UNOSAT)

- Destroyed Structure
- Severely Damaged Structure
- Moderately Damaged Structure
- Crater / Impact
- ★ Damaged (Hospitals, Power Plant)
- H Hospital
- C Clinics
- ▲ Shelter
- S Schools
- UNRWA UNRWA Schools
- M Mosque
- U University/College
- H Hotel
- PB Public Building
- WTP Wastewater Treatment Plant
- - - Governorate border





Page Number: 102

Governorate: Rafah

Community: Rafah

Neighborhood:

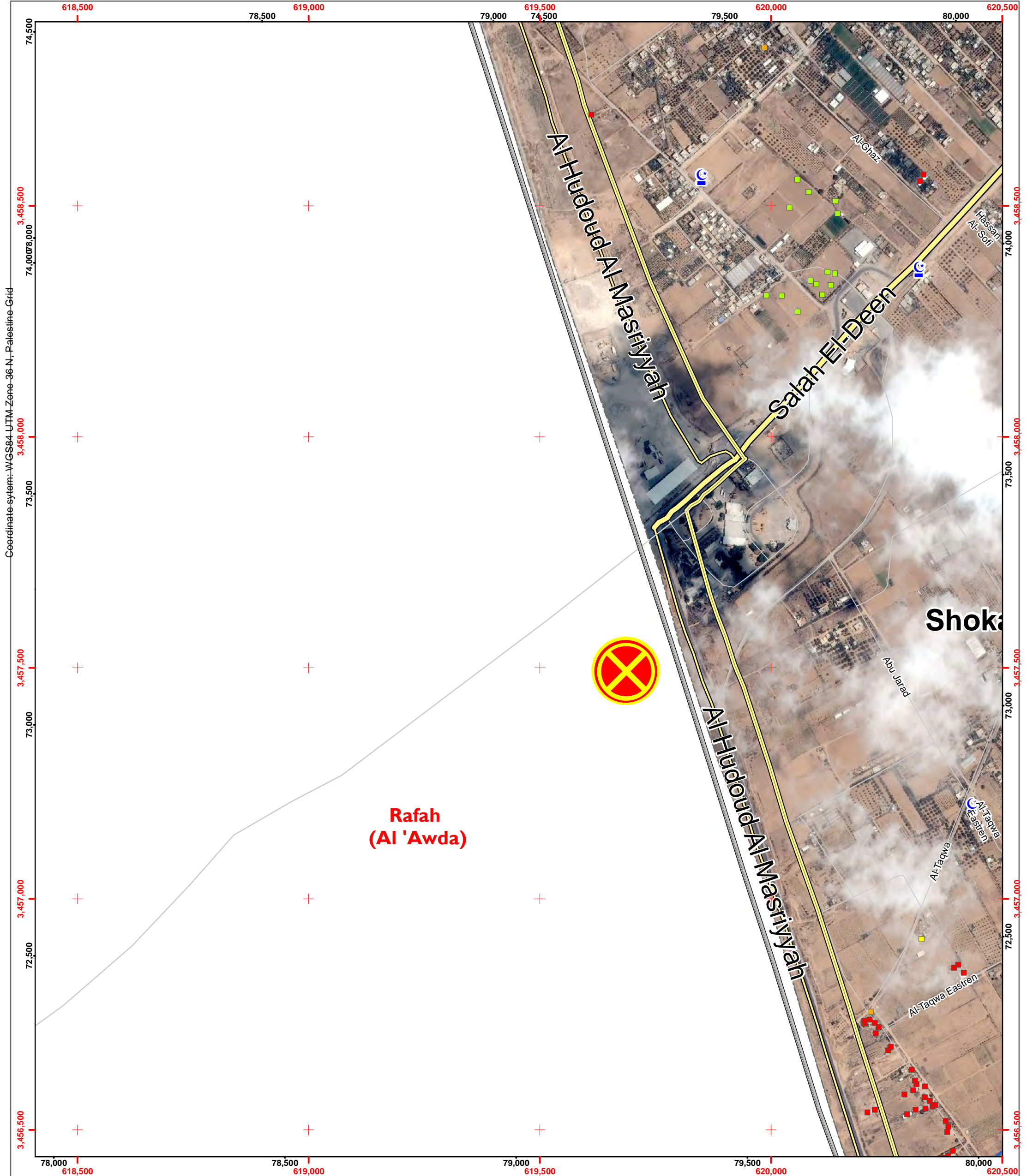
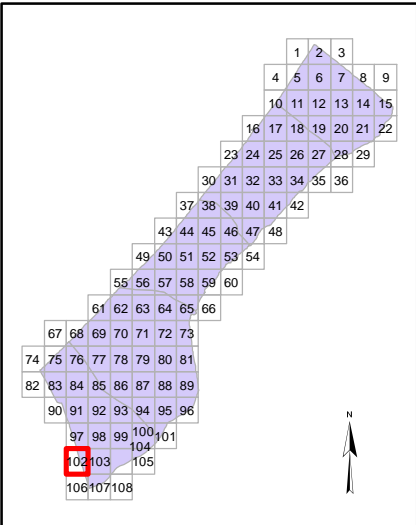
Map production: OCHA oPt, 18 August 2014
Map and data sources: ICRC, UNOSAT/UNITAR, OCHA, OSM, UNRWA
Satellite image: ICRC, Pleiades
Image date: 6 July 2014
Resolution: 50cm

Map Scale: 1:7500



Damage Analysis (UNOSAT)

- Destroyed Structure
- Severely Damaged Structure
- Moderately Damaged Structure
- Crater / Impact
- ★ Damaged (Hospitals, Power Plant)
- Hospital
- Clinics
- ▲ Shelter
- Schools
- UNRWA Schools
- Mosque
- University/College
- Hotel
- Public Building
- Wastewater Treatment Plant
- - - Governorate border





Page Number: 103

Governorate: Rafah

Community: Al Bayuk

Neighborhood:

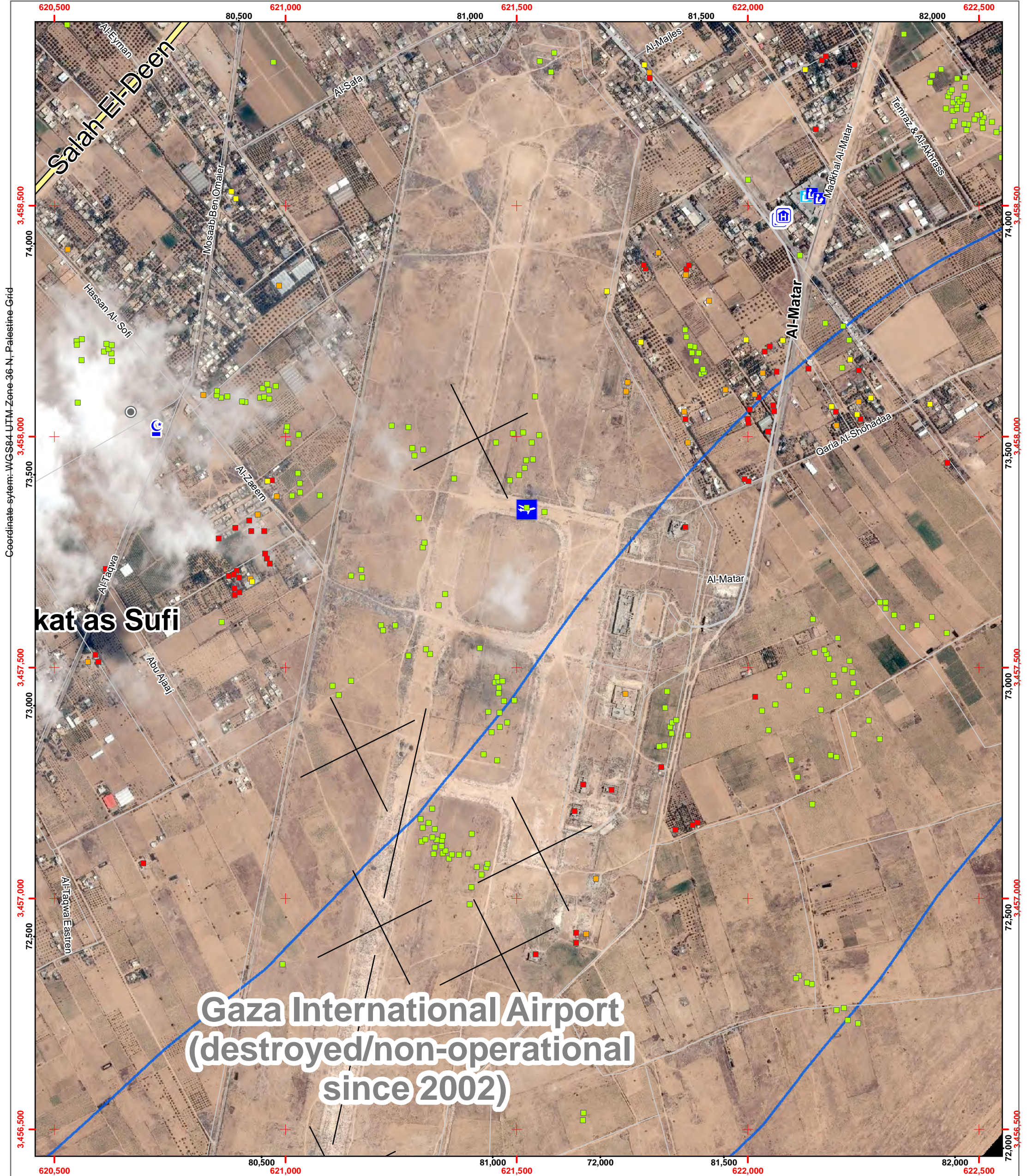
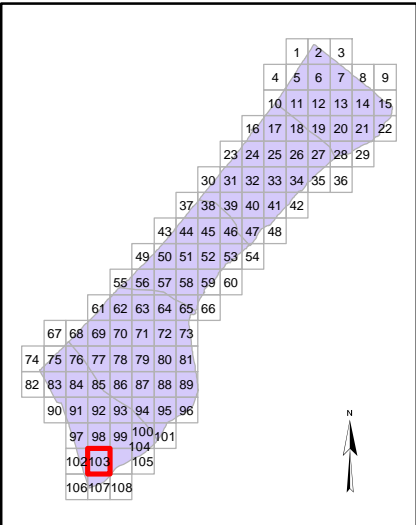
Map production: OCHA oPt, 18 August 2014
Map and data sources: ICRC, UNOSAT/UNITAR, OCHA, OSM, UNRWA
Satellite image: ICRC, Pleiades
Image date: 6 July 2014
Resolution: 50cm

Map Scale: 1:7500



Damage Analysis (UNOSAT)

- Destroyed Structure
- Severely Damaged Structure
- Moderately Damaged Structure
- Crater / Impact
- ★ Damaged (Hospitals, Power Plant)
- Hospital
- Clinics
- ▲ Shelter
- Schools
- UNRWA Schools
- Mosque
- University/College
- Hotel
- Public Building
- Wastewater Treatment Plant
- - - Governorate border





Page Number: 104

Governorate: Rafah

Community: Al Bayuk

Neighborhood:

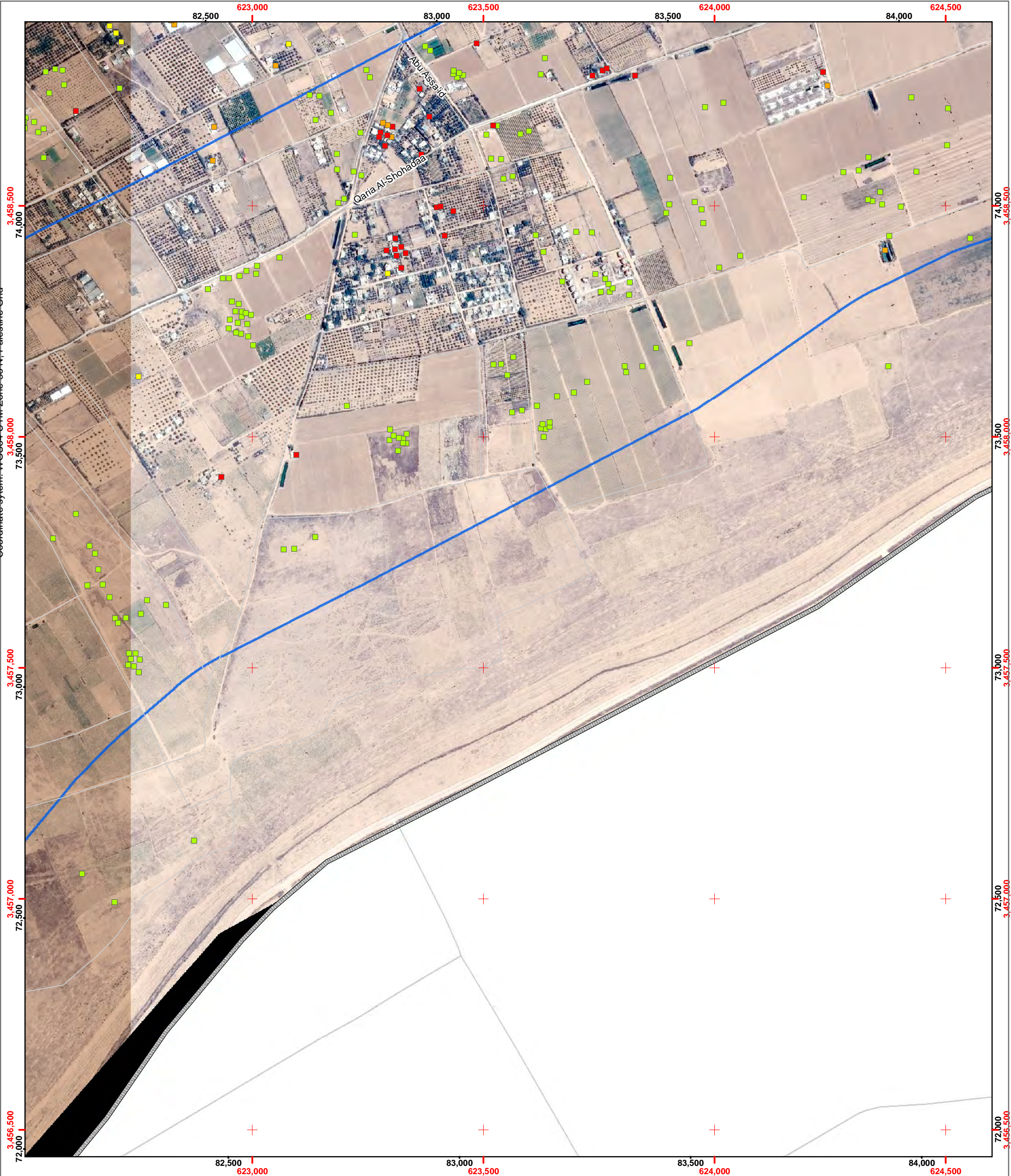
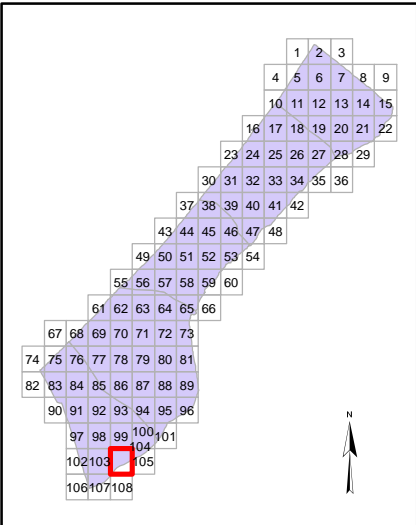
Map production: OCHA oPt, 18 August 2014
Map and data sources: ICRC, UNOSAT/UNITAR,
OCHA, OSM, UNRWA
Satellite image: ICRC, Pleiades
Image date: 6 July 2014
Resolution: 50cm

Map Scale: 1:7500



Damage Analysis (UNOSAT)

- Destroyed Structure
- Severely Damaged Structure
- Moderately Damaged Structure
- Crater / Impact
- ★ Damaged (Hospitals, Power Plant)
- 🏠 Hospital
- 🏥 Clinics
- ▲ Shelter
- 🎓 Schools
- 🎓 UNRWA Schools
- 🕌 Mosque
- 🎓 University/College
- 🏨 Hotel
- 🏛️ Public Building
- 🗑️ Wastewater Treatment Plant
- - - Governorate border





Page Number: 105

Governorate: Rafah

Community: Al Bayuk

Neighborhood:

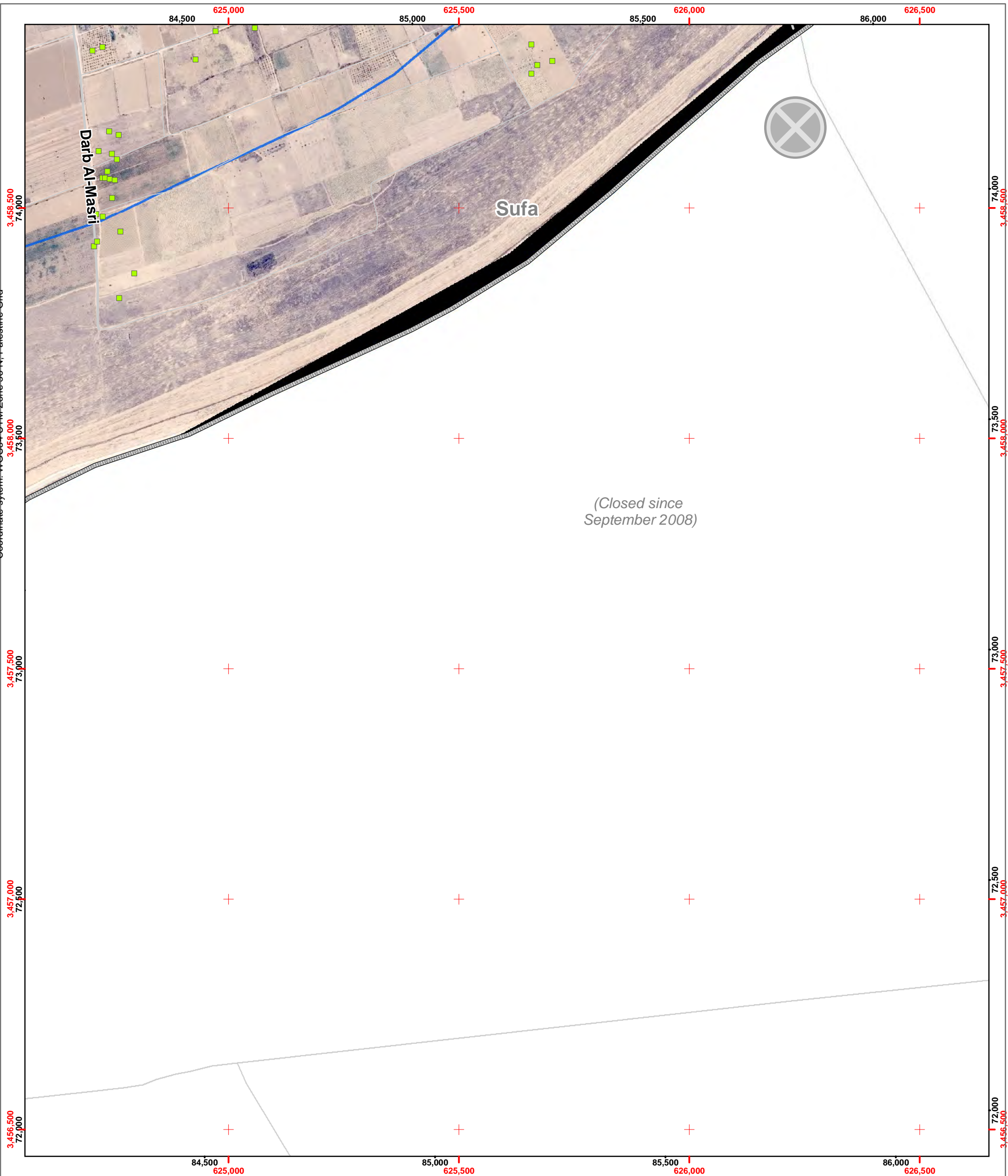
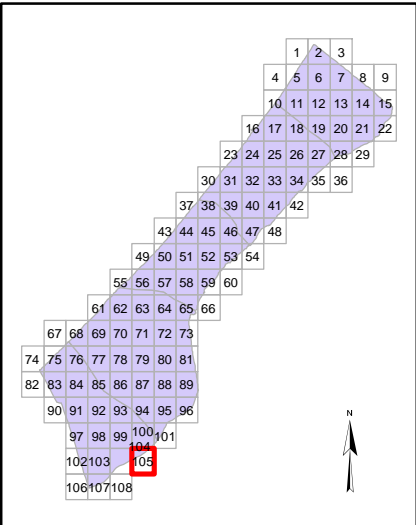
Map production: OCHA oPt, 18 August 2014
Map and data sources: ICRC, UNOSAT/UNITAR,
OCHA, OSM, UNRWA
Satellite image: ICRC, Pleiades
Image date: 6 July 2014
Resolution: 50cm

Map Scale: 1:7500



Damage Analysis (UNOSAT)

- Destroyed Structure
- Severely Damaged Structure
- Moderately Damaged Structure
- Crater / Impact
- ★ Damaged (Hospitals, Power Plant)
- ⓘ Hospital
- Ⓜ Clinics
- ▲ Shelter
- Ⓜ Schools
- Ⓜ UNRWA Schools
- Ⓜ Mosque
- Ⓜ University/College
- Ⓜ Hotel
- Ⓜ Public Building
- Ⓜ Wastewater Treatment Plant
- - - Governorate border





Page Number: 106

Governorate: Rafah

Community: Shokat as Sufi

Neighborhood:

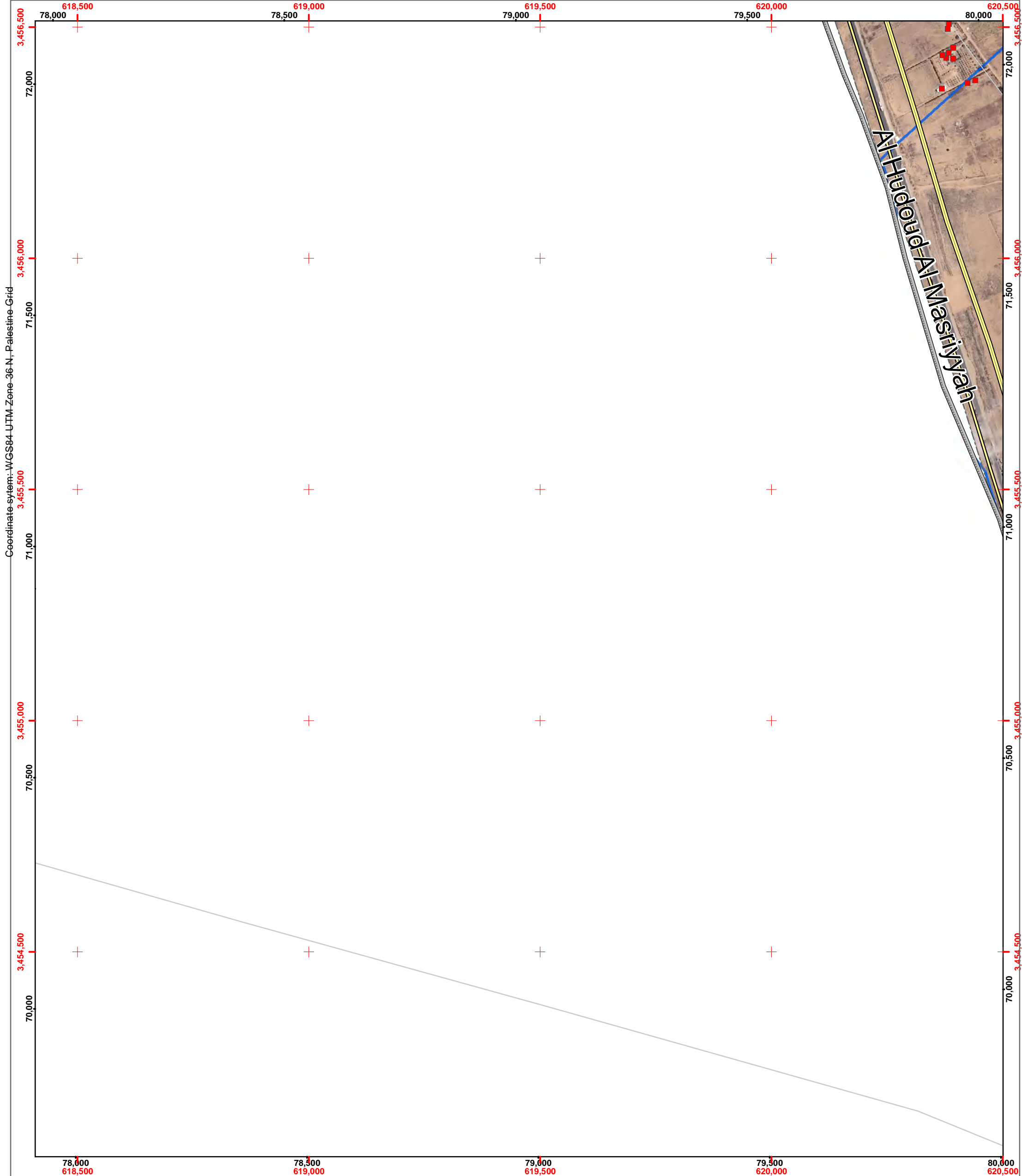
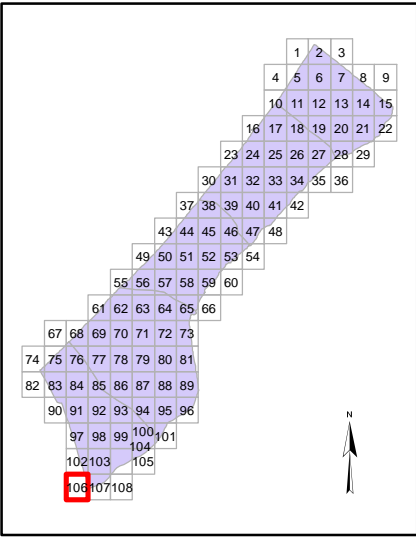
Map production: OCHA oPt, 18 August 2014
Map and data sources: ICRC, UNOSAT/UNITAR, OCHA, OSM, UNRWA
Satellite image: ICRC, Pleiades
Image date: 6 July 2014
Resolution: 50cm

Map Scale: 1:7500



Damage Analysis (UNOSAT)

- Destroyed Structure
- Severely Damaged Structure
- Moderately Damaged Structure
- Crater / Impact
- ★ Damaged (Hospitals, Power Plant)
- 🏥 Hospital
- 🏠 Clinics
- ▲ Shelter
- 🎓 Schools
- 🎓 UNRWA Schools
- 🕌 Mosque
- 🎓 University/College
- 🏨 Hotel
- 🏛️ Public Building
- 🗑️ Wastewater Treatment Plant
- - - Governorate border





Page Number: 107

Governorate: Rafah

Community: Shokat as Sufi

Neighborhood:

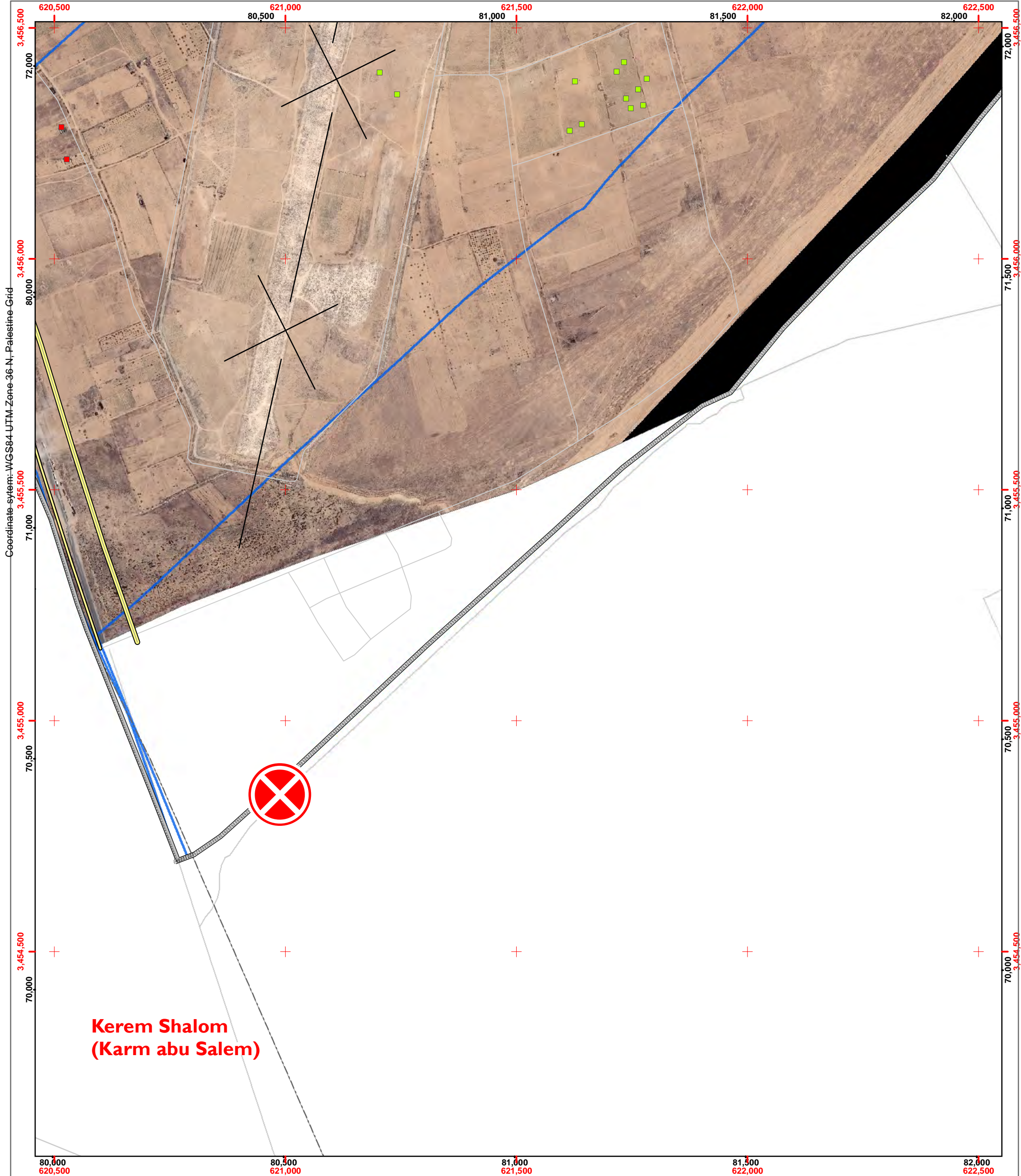
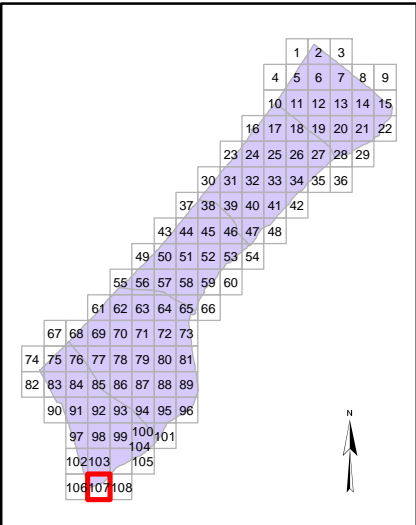
Map production: OCHA oPt, 18 August 2014
Map and data sources: ICRC, UNOSAT/UNITAR,
OCHA, OSM, UNRWA
Satellite image: ICRC, Pleiades
Image date: 6 July 2014
Resolution: 50cm

Map Scale: 1:7500



Damage Analysis (UNOSAT)

- Destroyed Structure
- Severely Damaged Structure
- Moderately Damaged Structure
- Crater / Impact
- ★ Damaged (Hospitals, Power Plant)
- ⓘ Hospital
- Ⓜ Clinics
- ▲ Shelter
- Ⓜ Schools
- Ⓜ UNRWA Schools
- Ⓜ Mosque
- Ⓜ University/College
- Ⓜ Hotel
- Ⓜ Public Building
- Ⓜ Wastewater Treatment Plant
- - - Governorate border





Page Number: 108

Governorate: Rafah

Community: Al Bayuk

Neighborhood:

Map production: OCHA oPt, 18 August 2014
Map and data sources: ICRC, UNOSAT/UNITAR, OCHA, OSM, UNRWA
Satellite image: ICRC, Pleiades
Image date: 6 July 2014
Resolution: 50cm

Map Scale: 1:7500



Damage Analysis (UNOSAT)

- Destroyed Structure
- Severely Damaged Structure
- Moderately Damaged Structure
- Crater / Impact
- ★ Damaged (Hospitals, Power Plant)
- 🏥 Hospital
- 🏠 Clinics
- 🏠 Shelter
- 🎓 Schools
- 🎓 UNRWA Schools
- 🕌 Mosque
- 🎓 University/College
- 🏨 Hotel
- 🏢 Public Building
- 🗑️ Wastewater Treatment Plant
- - - Governorate border

