



District LAFAYETTE Area OFFSHORE

Parish CAMERON

Field 3008 CREOLE OFFSHORE

Operator	Report Date	API Num	Well Serial Number	Well Name	Well Number	Permit Date	SCT	TWN	RNG	MRN	Total Depth
N123	06/10/2013	1770020270000	242709	VUB;SL 18521	005	02/01/2011	00C	000	000	W	9904
NORTHSTAR OFFSHORE GROUF RECOMPLETION RECOMPLETED 4/30/13 AS A OIL WELL IN THE BIG HUM 8 , AVERY & GULF SANDS RES;PM F; 1270 BOPD; 2654 MCFD; 975 FTP; 32/64 CK; 879 BWP;D <1%BS&W; 2090 GOR; 35 GRVTY; PERFS 6194-9284' & 6436-6480' & 7036-7068' (ST: 10)											

Parish IBERIA

Field 3687 EUGENE ISLAND BLOCK 7

Operator	Report Date	API Num	Well Serial Number	Well Name	Well Number	Permit Date	SCT	TWN	RNG	MRN	Total Depth
D216	12/27/2011	1770920394000	243558	SL 19154	003	07/18/2011	00C	000	000	W	15740
DYNAMIC OFFSHORE RESOURC WAITING ON COMPLETION RIG COMPLETING WELL; LAST BOP TST 12/15/11;											

Parish LAFOURCHE

Field 0415 BAY MARCHAND BLOCK 2 OFFSHORE

Operator	Report Date	API Num	Well Serial Number	Well Name	Well Number	Permit Date	SCT	TWN	RNG	MRN	Total Depth
1194	04/22/2013	1771400193000	64269	BM2 7500 RA SU;SL 1365	005	12/06/1956	00C	000	000	W	10085
CHEVRON U.S.A. INC. WAITING ON COMPLETION RIG DRLD, SLID & SURVEYED F/ 4734-8817'; DRLD & SLID F/ 8817-9765'; DRLD, SLID & SURVEYED F/ 9765-10085'; RAN 5' CSG TO 10069' W/ 365 SXS; TSTD BOP'S 4/21/13; COMPLETING WELL; 08/24/2012											
1194	02/18/2013	1771420225000	245342	BM2 8200 MIO RH SU;SL 1366	084	02/08/2012	00C	000	000	W	9010
CHEVRON U.S.A. INC. WAITING ON COMPLETION RIG LOGGED; SET CIBP @ 8881'; TSTD CSG, GOOD TEST; TAGGED CIBP @ 8884'; CBU; TSTD BOP'S 2/16/13; COMPLETING WELL; 02/08/2013											
1194	02/08/2013	1771420225000	245966	BM2 8200 MIO RH SU;SL 1366(W/S)	084-D	02/08/2013	00C	000	000	W	9368
CHEVRON U.S.A. INC. PERMITTED-INITIAL REPORT 5,417.64' FNL & 3,285.94' FEL OF BLOCK 2, BAY MARCHAND AREA. PBHL: 8,439.26' FNL & 541.34' FEL OF BLOCK 2, BAY MARCHAND AREA. (DUAL OF SER#245342) 04/15/2013											
1194	06/03/2013	1771420226000	246265	SL 1367 II	002	04/15/2013	00C	000	000	W	4735
CHEVRON U.S.A. INC. WAITING ON COMPLETION RIG DRLD & SURVEYED TO 4735'; RAN 7' CSG TO 4719' W/ 267 SXS; TSTD BOP'S 5/30/13; TSTD CSG; COMPLETING WELL; 04/22/2013											
1194	04/22/2013	1771420227000	246320	SL 1367 II	001	04/22/2013	00C	000	000	W	5342
CHEVRON U.S.A. INC. PERMITTED-INITIAL REPORT 3,850.95' FNL & 3,932.02' FEL OF BLK 3 BAY MARCHAND AREA. PBHL: 6,930.23' FNL & 3,331.56' FEL OF BLK. 3 OF BAY MARCHAND AREA.											

Field 8971 TIMBALIER BAY OFFSHORE

Operator	Report Date	API Num	Well Serial Number	Well Name	Well Number	Permit Date	SCT	TWN	RNG	MRN	Total Depth
E172	12/01/2006	00000000000000	999982	S-4 RB VUA;SL 1423	9999	12/01/2006	00C	000	000	W	
ENERGY XXI GOM, LLC PERMITTED-INITIAL REPORT STATE PORTION FROM A FEDERAL WELL.											

Parish PLAQUEMINES


Field 1928 BRETON SOUND BLOCK 45

Operator	Report Date	API Num	Well Serial Number	Well Name	Well Number	Permit Date	SCT	TWN	RNG	MRN	Total Depth
C408	04/15/2013	1772620597000	246269	VUB;SL 17691	002	04/15/2013	00C	000	000		13150
CENTURY EXPLORATION N. O. L PERMITTED-INITIAL REPORT FROM SW COR OF BLK 45, BRETON SD AREA; GO N 1347'; THENCE E 4475' TO VUB;SL 17694 #2; THENCE N26D 53' W 6698' TO PBHL IN SL 17691, BLK 45 BRETON SD. AREA.											

Field 1944 BRETON SOUND BLOCK 53

Operator	Report Date	API Num	Well Serial Number	Well Name	Well Number	Permit Date	SCT	TWN	RNG	MRN	Total Depth
C408	06/10/2013	1772620592000	246047	VUD;SL 19050	003	03/04/2013	00C	000	000		11573
CENTURY EXPLORATION N. O. L DRILLING IN PROGRESS TSTD BOP'S 6/5/13; PERFORMED CMT SQZ JOBS; SET 7" BRIDGE PLUG @ 10000'; SET SQZ TOOL @ 8500'; TSTD LINES TO 3500 PSI; LD SQZ TOOL; TIH W/ BRUSH & SCRAPER ASSY TO 8365';											

Field 6429 MAIN PASS BLOCK 69



District LAFAYETTE Area OFFSHORE

Parish PLAQUEMINES

Field 6429 MAIN PASS BLOCK 69

Operator	Report Date	API Num	Well Serial Number	Well Name	Well Number	Permit Date	SCT	TWN	RNG	MRN	Total Depth
0152	09/19/2011	17725206490000	227039	MPB69 5400 RA SU;SL 1277	038	05/14/2002	00C	000	000		5126
			07	DRILLING SUSPENDED							T&A'D WELL; R/R 9/12/11; LAST BOP TST 8/25/11; CORRECTS 9/19/2011 RECORD: OPERATIONS SUSPENDED

Parish TERREBONNE

Field 8160 SHIP SHOAL BLOCK 45

Operator	Report Date	API Num	Well Serial Number	Well Name	Well Number	Permit Date	SCT	TWN	RNG	MRN	Total Depth
H172	12/14/2012	17711203520000	245811	VUA;SL 14157	002	12/14/2012	00C	000	000	W	11845
			01	PERMITTED-INITIAL REPORT							2,121' FEL & 5,700' FSL OF BLOCK 46, SHIP SHOAL AREA. PBHL: S 54 D 01' 41" W - 756' FROM SURF LOC IN BLOCK 46, SHIP SHOAL AREA.
H172	06/12/2013	17711203520000	246552	VUA;SL 14157	002	06/12/2013	00C	000	000	W	11845
			01	PERMITTED-INITIAL REPORT							2,121' FEL & 5,700' FSL OF BLOCK 46, SHIP SHOAL AREA. PBHL: S 54 D 01' 41" W - 756' FSL IN BLOCK 46, SHIP SHOAL AREA. (REPERMIT-SER#245811-EXPIRED)

Field 9728 WILDCAT- SO LA LAFAYETTE OFFSHORE

Operator	Report Date	API Num	Well Serial Number	Well Name	Well Number	Permit Date	SCT	TWN	RNG	MRN	Total Depth
C365	06/11/2013	17715202070000	246549	SL 21096	001	06/11/2013	00C	000	000	W	12200
			01	PERMITTED-INITIAL REPORT							6830' FNL & 4719.98' FWL OF BLOCK 17, SOUTH TIMBALIER AREA.

District LAFAYETTE Area ONSHORE

Parish ACADIA

Field 0927 BAYOU MALLET, SOUTH

Operator	Report Date	API Num	Well Serial Number	Well Name	Well Number	Permit Date	SCT	TWN	RNG	MRN	Total Depth
B319	06/12/2013	17001218360000	211139	HMSKRS A RA SUA;LEONARDS HRS B	016-ALT	12/20/1989	02E	07S	01E	W	9605
			12	RECOMPLETION							RECOMPLETED 6/5/13 AS A OIL WELL IN THE 4500' SAND RES;PM P; 4 BOPD; 35 FTP; 35 CP; OPEN/64 CK; 525 BWPD; 28 GRVTY;PERFS 4540-4550' (ST:10)

Field 4716 IOTA

Operator	Report Date	API Num	Well Serial Number	Well Name	Well Number	Permit Date	SCT	TWN	RNG	MRN	Total Depth
D231	05/15/2013	17001222670000	246467	HAY MAR LLC	001	05/15/2013	014	08S	02W	W	9650
			01	PERMITTED-INITIAL REPORT							S 28 D 18' 16" E - 16,231.46' FROM USC&GS MONU. "ARDOIN 1974" IN SEC 14.

Field 5900 LELEUX

Operator	Report Date	API Num	Well Serial Number	Well Name	Well Number	Permit Date	SCT	TWN	RNG	MRN	Total Depth
S391	06/10/2013	17001222640000	246071	MIOGYP RB SUA;RICHARD	001	03/08/2013	011	11S	01E	W	13575
			06	WAITING ON COMPLETION RIG							DRLD TO 13575'; LOGGED; RAN 5" LNR TO 13572' W/ 345 SXS. TOL @ 10385'; TSTD BOP'S 6/7/13; RAN 5 1/2" TIE-BACK TO 10385' W/ 125 SXS; WOGR;

Field 8876 TEPETATE

Operator	Report Date	API Num	Well Serial Number	Well Name	Well Number	Permit Date	SCT	TWN	RNG	MRN	Total Depth
Z016	06/10/2013	17001222400000	246402	CF-SP RA SUA;DANIEL FRUGE ETUX	001	05/03/2013	01E	07S	02W	W	5920
			05	DRILLING IN PROGRESS							DRLD TO 2505'; RAN 13 3/8" CSG TO 2505' W/ 2180 SXS; NU & TSTD BOP'S 6/7/13; TSTD CSG; DRLD 10' FORMATION, TSTD FORMATION; DRLG; (BOP INFO: SHAFFER, GK, 13 5/8, 5M; CAMERON, TYPE U, 13 5/8" X 5", 10M);

Field 8886 TEPETATE, WEST



District LAFAYETTE Area ONSHORE

Parish ACADIA

Field 8886 TEPETATE, WEST

Operator	Report Date	API Num	Well Serial Number	Well Name	Well Number	Permit Date	SCT	TWN	RNG	MRN	Total Depth
P326	06/10/2013	17001222660000	246298	MIL RA SUM;RUSSELL YOUNG ETAL DRILLING IN PROGRESS	001	04/17/2013	031	07S	02W	W	2520
DROVE 13 3/8" TO 100' W/ 80' PENETRATION; SPUD 6/8/13; DRLD TO 2520'; RUNNING CSG;											

Parish ALLEN

Field 0278 BARNES CREEK

Operator	Report Date	API Num	Well Serial Number	Well Name	Well Number	Permit Date	SCT	TWN	RNG	MRN	Total Depth
M354	08/15/2011	17003205650000	243454	7000 RA SUA;A AIRHART ETUX WAITING ON COMPLETION RIG	001	06/24/2011	017	07S	07W	W	7500
N/D BOPS; INSTALLED DRY HOLE CAP; R/R 8/9/11; WOCR; LAST BOP TST 8/1/11;											

Field 4421 HARMONY CHURCH

Operator	Report Date	API Num	Well Serial Number	Well Name	Well Number	Permit Date	SCT	TWN	RNG	MRN	Total Depth
3122	05/06/2013	17003205390000	236451	MARCANTEL FARMS ETAL WAITING ON COMPLETION RIG	001	10/04/2007	034	05S	06W	W	6000
LOGGED; SHOT SWC'S; RAN 5 1/2" CSG TO 5987' W/ 425 SXS; RR 5/3/13; WOCR;											

Field 4424 HARMONY CHURCH, SOUTH

Operator	Report Date	API Num	Well Serial Number	Well Name	Well Number	Permit Date	SCT	TWN	RNG	MRN	Total Depth
H032	06/03/2013	17003205770000	246249	U WX RA SUJ;Y M FINDLEY ETAL WAITING ON COMPLETION RIG	001	04/09/2013	015	06S	05W	W	14600
UNDER REAMED HOLE F/ 12286' TO 14600'; RAN 5 1/2" CSG TO 14594' W/ 390 SXS; NU DRY HOLE TREE; WOCR;											

Field 5860 LE BLANC

Operator	Report Date	API Num	Well Serial Number	Well Name	Well Number	Permit Date	SCT	TWN	RNG	MRN	Total Depth
U040	05/13/2013	17003205780000	246464	7600 RA SUB;QUATRE MINERAL PERMITTED-INITIAL REPORT	001	05/13/2013	031	05S	05W	W	8000
N87D 02' 13" W 17,351.51' FROM NGS MON. "BOISE", FALLING IN SEC. 31.											

Field 6287 LYLES

Operator	Report Date	API Num	Well Serial Number	Well Name	Well Number	Permit Date	SCT	TWN	RNG	MRN	Total Depth
H032	06/10/2013	17003205790000	246475	U WX RA SUC;LABOKAY DRILLING IN PROGRESS	001	05/17/2013	009	06S	04W	W	435
DROVE 16" TO 186' W/ 161' PENETRATION; SPUD 6/8/13; DRLG;											

Field 7726 RIGHTHAND CREEK

Operator	Report Date	API Num	Well Serial Number	Well Name	Well Number	Permit Date	SCT	TWN	RNG	MRN	Total Depth
F141	09/04/2012	17003205750000	245244	JOSEPH HUDSON WAITING ON COMPLETION RIG	001	08/01/2012	031	05S	07W	W	11423
RAN 5 1/2" CSG TO 11423' W/ 225 SXS; WOCR											

Parish ASCENSION

Field 3192 DARROW

Operator	Report Date	API Num	Well Serial Number	Well Name	Well Number	Permit Date	SCT	TWN	RNG	MRN	Total Depth
5481	05/06/2009	17005202000000	203611	MORRIS J MANY SWD PERMITTED-INITIAL REPORT	001	12/22/1987	025	10S	02E		
N 77 D 11' W - 7493' & N 12 D 49' E - 78' FROM SE/COR OF SEC. 25.											

Parish ASSUMPTION

Field 5733 LAKE VERRET, EAST

Operator	Report Date	API Num	Well Serial Number	Well Name	Well Number	Permit Date	SCT	TWN	RNG	MRN	Total Depth
----------	-------------	---------	--------------------	-----------	-------------	-------------	-----	-----	-----	-----	-------------

District LAFAYETTE**Area****ONSHORE****Parish ASSUMPTION****Field 5733****LAKE VERRET, EAST**

Operator	Report Date	API Num	Well Serial Number	Well Name	Well Number	Permit Date	SCT	TWN	RNG	MRN	Total Depth
				Scout Detail Status	Scout Detail						
M325	11/07/2011	17007204690000	220615	MCKERALL ETAL	001	05/30/1997	027	13S	13E	W	11330
				WAITING ON COMPLETION RIG	RAN 4 1/2" CSG TO 11320' W/ 340 SXS CMT; TSTD BOP'S 10/24/11; INSTALLED DRY HOLE TREE; WOOCR;						
M325	03/07/2011	17007205180000	242161	KAFOURY	003	10/05/2010	034	13S	13E	W	13968
				WAITING ON COMPLETION RIG	LOGGED; TSTD BOPS 3/1/11; SET EZSV BRIDGE PLUG @ 13606'; TSTD CSG; RAN 5-1/2" TIE-BACK CSG T/ 12205'; TSTD CSG; CHANGED TOP RAMS TO 2-3/8X3-1/5 & TSTD BOP BODY & TOP RAMS; COMPLETING WITH SAME RIG;						

Field 7010**NAPOLEONVILLE**

Operator	Report Date	API Num	Well Serial Number	Well Name	Well Number	Permit Date	SCT	TWN	RNG	MRN	Total Depth
				Scout Detail Status	Scout Detail						
G064	12/21/2012	17007205230000	245837	ALDEN P CHARLET ETAL	001	12/21/2012	033	12S	13E	W	10725
				PERMITTED-INITIAL REPORT	S 77 D 25' 33" W-15,775.14' FROM USC&GS MONU. "KESSLER RESET" IN SEC 33. PBHL: N 58 D 23' 33" E - 763.22' FROM SURF LOC IN SEC 33.						
N116	01/29/2013	17007205240000	245921	C K MASUR ETAL	001	01/29/2013	033	12S	13E	W	13318
				PERMITTED-INITIAL REPORT	N 60 D 28' 35" E - 31,412.35' FROM NGS MONU. "RENE" IN SEC 33. PBHL: N 03 D 08' W - 1392' FROM SURF LOC IN SEC 30.						
T149	06/10/2013	17007205250000	245928	GEOPHONE WELL	G-01	02/01/2013	04C	12S	13E	W	3192
				SHUT-IN DRY HOLE - FU	DRLD TO 2228'; CORED F/ 2228' TO 2288'; DRLD TO 3132'; PUMPED SWEEP PILL; REPAIRED RIG; CORED F/ 3132' TO 3192'; LOGGED WELLBORE; UNDER REAMED HOLE F/ 902' TO 3132'; LOGGED CASED HOLE; TSTD DIVERTER 6/6/13; BEGAN RIGGING DOWN OPERATIONS 6/9/13; STATUS 31;						
T149	02/01/2013	17007205260000	245929	GEOPHONE WELL	G-02	02/01/2013	04C	12S	13E	W	6175
				PERMITTED-INITIAL REPORT	N 04 D 33' 30" W-952'; TH N 03 D 06' 14" W - 1260' FROM SE/COR OF SEC 40; TH S 86 D 53' 46" W - 1943' IN SEC 40. PBHL: S 145' FROM SURF LOC IN SEC 40.						

Parish BEAUREGARD**Field 1336****BEAR HEAD CREEK, SOUTH**


Operator	Report Date	API Num	Well Serial Number	Well Name	Well Number	Permit Date	SCT	TWN	RNG	MRN	Total Depth
				Scout Detail Status	Scout Detail						
M333	11/27/2012	17011211610000	245712	COOPER 28	002	11/27/2012	02E	06S	11W	W	15600
				PERMITTED-INITIAL REPORT	N 38 D 28' 57" W - 27,207.33' FROM NGS MONU. "QUINCY" IN SEC 28. PBHL: S 04 D 40' E - 1140' FROM SURF LOC IN SEC 28.						
M333	06/10/2013	17011211730000	246462	MUSSER-DAVIS 33	012	05/13/2013	033	06S	11W	W	8425
				DRILLING IN PROGRESS	DROVE 20" TO 173' W/ 155' PENETRATION; SPUD 6/4/13; DRLD; RAN 10 3/4" CSG TO 3870' W/ 1781 SXS; NU & TSTD BOP'S 6/7/13; TSTD CSG; DRLD, PERFORM FIT; DRLG, SLIDING & SURVEYING F/ 3880-8425'; (BOP INFO: HYDRIL, GK, 13 5/8, 5000; CAMERON, TYPE U, 5", 10000);						
S351	05/09/2013	17011211720000	246418	SBHC U WX RA SU;RD MERCEREAU H	001	05/09/2013	03C	06S	11W	W	15400
				PERMITTED-INITIAL REPORT	N 86 D 12' 48" W - 28,225.50' FROM USC&GS MONU. "Q 29" IN SEC 30. PBHL: S 05 D 46' 16" W - 5,019.13' FROM SURF LOC IN SEC 31.						

Field 2976**COWARDS GULLY**

Operator	Report Date	API Num	Well Serial Number	Well Name	Well Number	Permit Date	SCT	TWN	RNG	MRN	Total Depth
				Scout Detail Status	Scout Detail						
M333	01/28/2013	17011206770000	195367	WX B RA SUK;WOOD	001	10/03/1984	004	07S	11W	W	13820
				WAITING ON COMPLETION RIG	COMPLETED TIH W/ CSG SCRAPER TO (CORRECTED) TOF @ 11932'; C&C; RIH W/ PKR, SET PKR @ 11866'; TSTD PKR; INSTALLED DRY HOLE CAP; WOOCR; RR 1/27/13;						
M333	06/10/2013	17011211690000	246184	OLYMPIA MINERALS 16 H	001	03/28/2013	01E	07S	11W	W	16921
				WAITING ON COMPLETION RIG	DRLD LATERAL HOLE F/ 16872' TO 16921'; RAN 4 1/2" LNR TO 16921' W/ 600 SXS, TOL @ 10093'; SET LNR PKR & TSTD SAME; RAN 4 1/2" LNR TIE-BACK FOR FRAC STRING; STUNG SEAL INSIDE TOL @ 10093'; INTERNALLY TSTD CSG; INSTALL DRY HOLE FLANGE; RR 6/10/13; WOOCR;						
M333	06/03/2013	17011211700000	246236	MUSSER-DAVIS 8 H	002	04/05/2013	00E	07S	11W	W	15812
				WAITING ON COMPLETION RIG	RAN 4 1/2" TIEBACK STRING TO 10448'; INSTALL DRY HOLE FLANGE; RR 5/29/13; WOOCR;						

Field 2984**COWPEN CREEK**

Operator	Report Date	API Num	Well Serial Number	Well Name	Well Number	Permit Date	SCT	TWN	RNG	MRN	Total Depth
				Scout Detail Status	Scout Detail						
A185	03/08/2013	17011211660000	246068	VUA;SHERRY MILLER	001	03/08/2013	011	06S	09W	W	9182
				PERMITTED-INITIAL REPORT	N 46 D 31' 52" E - 31,012.82' FROM NGS MONU. "GORDON" IN SEC 11.						



District LAFAYETTE Area ONSHORE

Parish BEAUREGARD

Field 2984 COWPEN CREEK

Operator	Report Date	API Num	Well Serial Number	Well Name	Well Number	Permit Date	SCT	TWN	RNG	MRN	Total Depth
				Scout Detail Status			Scout Detail				

PBHL: S 45 D 02' W - 640' FROM SURF LOC IN SEC 11.

Field 2986 COWPEN CREEK, WEST

Operator	Report Date	API Num	Well Serial Number	Well Name	Well Number	Permit Date	SCT	TWN	RNG	MRN	Total Depth
				Scout Detail Status			Scout Detail				

S410	06/10/2013	17011210340000	237066	FORESTAR (USA) REAL ESTATE RECOMPLETION	001	01/30/2008	023	06S	10W	W	11645
UNSUCCESSFULLY RECOMPLETED 5/21/13 AS A OIL WELL IN THE LWR COCKFIELD SAND RES; PM F; 100 SITP; 12/64 CK; 200 BWPD; 100%BS&W; PERFS 8540-8556' (ST: 33)											

Field 4136 GORDON, WEST

Operator	Report Date	API Num	Well Serial Number	Well Name	Well Number	Permit Date	SCT	TWN	RNG	MRN	Total Depth
				Scout Detail Status			Scout Detail				

M333	09/04/2012	17011211180000	244018	WX RD SUA;AKS PRO ETAL 5 H WAITING ON COMPLETION RIG	001	10/25/2011	005	07S	09W	W	15682
TSTD BOPS 8/30/12; CHGD ELEMENT IN HYDRIL & RU LUBRICATOR TO GIH WITH W/L TO RETRIEVE W/L TOOL; COULD NOT RETRIEVE; RU COIL TBG UNIT & MILLED OUT BALL SEATS & FISH; MILLING & CIRC IN ATTEMPT TO FINALIZE COMPLETION - COMPLETING WITH RIG											
M333	03/04/2013	17011211180000	244018	WX RD SUA;AKS PRO ETAL 5 H WAITING ON COMPLETION RIG	001	10/25/2011	005	07S	09W	W	16800
DRLD/SLID/SURVEYED TO 16800'; RAN 4 1/2" LNR TO 16800' W/ 580 SXS, TOL @ 11082'; INSTALL DRY HOLE TREE; RR 3/4/13; WOCR;											

Field 4685 HURRICANE CREEK

Operator	Report Date	API Num	Well Serial Number	Well Name	Well Number	Permit Date	SCT	TWN	RNG	MRN	Total Depth
				Scout Detail Status			Scout Detail				

M317	05/30/2013	17011211740000	246492	DOORBOS-MCPHERSON 25 PERMITTED-INITIAL REPORT	001	05/30/2013	025	05S	08W	W	8400
S 72 D 29' 08" E - 15,546.30' FROM NGS MONU. "BURNETT" IN SEC 25.											

Field 6204 LONGVILLE

Operator	Report Date	API Num	Well Serial Number	Well Name	Well Number	Permit Date	SCT	TWN	RNG	MRN	Total Depth
				Scout Detail Status			Scout Detail				

L232	05/13/2013	17011211570000	246242	U WX RA SUA;CROSBY LD & RES WAITING ON COMPLETION RIG	001	04/09/2013	006	06S	09W	W	11700
DRLD TO 11700'; LOGGED; RETESTED SURF CSG; RAN 5 1/2" CSG TO 11700' W/ 900 SXS; RR 5/12/13; WOCR;											

Field 6672 MERRYVILLE

Operator	Report Date	API Num	Well Serial Number	Well Name	Well Number	Permit Date	SCT	TWN	RNG	MRN	Total Depth
				Scout Detail Status			Scout Detail				

5066	09/12/2011	17011210940000	243429	OLYMPIA MINERALS WAITING ON COMPLETION RIG	001	06/20/2011	014	03S	12W	W	8200
SLIDE DRLD; LOGGED; SET OPEN HOLE PLUG FM 7930-8030 W/60 SXS CMT; RAN 8 5/8" LNR FM 3847-4400 W/ 143 SXS; L/D DRILL PIPE; WOCR											

Field 7586 RAGLEY

Operator	Report Date	API Num	Well Serial Number	Well Name	Well Number	Permit Date	SCT	TWN	RNG	MRN	Total Depth
				Scout Detail Status			Scout Detail				

M364	10/11/2012	17011211580000	245546	WX RA SUA;QUATRE MINERAL PERMITTED-INITIAL REPORT	001	10/11/2012	029	06S	08W	W	13000
N 80 D 55' 33" W - 13,057.36' FROM NGS MONU. "BAYNE 2" IN SEC 29.											

Field 8222 SHOATS CREEK

Operator	Report Date	API Num	Well Serial Number	Well Name	Well Number	Permit Date	SCT	TWN	RNG	MRN	Total Depth
				Scout Detail Status			Scout Detail				

E203	09/28/2012	17011211120000	245492	WX RA SUA;FISHER-LINDSEY 9 PERMITTED-INITIAL REPORT	002-ALT	09/28/2012	009	07S	12W	W	15435
N 74D 37' 35" W-38,618.87' FROM NGS MON. "MCCOY" FALLING IN SEC 9. PBHL: N 28D 31' W-2174' FROM SURF LOC IN SEC 9. (REPERMIT OF SER#243889-EXPIRED)											



District LAFAYETTE Area ONSHORE

Parish BEAUREGARD

Field 8222 SHOATS CREEK

Operator	Report Date	API Num	Well Serial Number	Well Name	Well Number	Permit Date	SCT	TWN	RNG	MRN	Total Depth
E203	10/05/2012	17011210860000	245524	WX RA SUA;OLYMPIA MIN LLC 10 PERMITTED-INITIAL REPORT	002-ALT	10/05/2012	01C	07S	12W	W	15000
N 68 D 28' 21" W - 35,899.05' FROM NGS MONU. "MCCOY" IN SEC 10. (REPERMIT-SER#243917-EXPIRED)											

Field 8350 SKINNER LAKES

Operator	Report Date	API Num	Well Serial Number	Well Name	Well Number	Permit Date	SCT	TWN	RNG	MRN	Total Depth
H215	06/10/2013	17011211560000	246181	L WX RA SUC;INDIGO II OPER 3 DRILLING IN PROGRESS	001	03/27/2013	003	06S	13W	W	3910
DROVE 16" TO 103' W/ 81' PENETRATION; SPUD 6/4/13; DRLD & SURVEYED TO 3900'; RAN 10 3/4" CSG TO 3900' W/ 2545 SXS; NU & TSTD BOP'S 6/9/13; TSTD CSG; DRLD, PERFORM FIT; (BOP INFO: HYDRIL, 11", 5000; CAMERON, 3, 5" BLINDS VBR; 10000);											
J106	05/08/2013	17011211710000	246416	COLUMBIA LAND & TIMBER CO INC PERMITTED-INITIAL REPORT	002	05/08/2013	00E	06S	13W	W	10000
660' FNL & 2174' FWL OF SEC 9.											

Parish CALCASIEU

Field 0589 BAYOU CHOUPIQUE

Operator	Report Date	API Num	Well Serial Number	Well Name	Well Number	Permit Date	SCT	TWN	RNG	MRN	Total Depth
C395	11/13/2012	17019223140000	245666	MARION LANE WEST PERMITTED-INITIAL REPORT	001	11/13/2012	01E	11S	10W	W	1200
1602' FWL & 974' FNL OF SEC 16.											
C395	02/01/2013	17019223180000	245939	MARION LANE WEST PERMITTED-INITIAL REPORT	002	02/01/2013	01E	11S	10W	W	1200
974' FNL & 1602' FWL OF SEC 16.											

Field 2960 COULEE HIPPOLYTE

Operator	Report Date	API Num	Well Serial Number	Well Name	Well Number	Permit Date	SCT	TWN	RNG	MRN	Total Depth
0683	06/10/2013	17019223190000	245940	BOR-DU-LAC ETAL DRILLING IN PROGRESS	001	02/01/2013	00E	11S	08W	W	15750
RAN FIT LOGGING TOOL & SHOT 50 SWC; RE-RAN FIT LOGGING TOOLS; SET CMT RTNR @ 11810'; PUMP 300 SXS BLW RTNR & 25 SXS ABOVE;											

Field 3578 EDGERLY

Operator	Report Date	API Num	Well Serial Number	Well Name	Well Number	Permit Date	SCT	TWN	RNG	MRN	Total Depth
E145	06/10/2013	17019222880000	244330	BRIGHT PEN FEE RECOMPLETION	145	01/20/2012	02E	09S	11W	W	3925
RECOMPLETED 5/13/13 AS A OIL WELL IN THE MIOCENE RES;PM P; 10 BOPD; 150 FTP; 10 CP; 194 BWPD; 1/10% BS&W; 23 GRVTY; PERFS 3190-3204' (ST: 10)											
E145	06/07/2013	17019222970000	246530	BRIGHT PENN FEE PERMITTED-INITIAL REPORT	152	06/07/2013	02E	09S	11W	W	3703
1,448' FNL & 2,123' FWL OF SEC 28. PBHL: N 21 D 44' 49" W - 130' FROM SURF LOC IN SEC 28. (REPERMIT-SER#244435-EXPIRED)											
E145	06/07/2013	17019222980000	246531	BRIGHT PENN FEE PERMITTED-INITIAL REPORT	153	06/07/2013	02E	09S	11W	W	4220
896' FNL & 2,723' FEL OF SEC 28. (REPERMIT-SER#244436-EXPIRED)											
E145	06/07/2013	17019223000000	246532	BRIGHT PENN FEE PERMITTED-INITIAL REPORT	155	06/07/2013	02E	09S	11W	W	3702
1,407' FNL & 2,580' FEL OF SEC 28. PBHL: N 33 D 36' 56" E - 90' FROM SURF LOC IN SEC 28. (REPERMIT-SER#244438-EXPIRED)											
E145	06/07/2013	17019223220000	246533	BRIGHT PENN FEE PERMITTED-INITIAL REPORT	159	06/07/2013	02E	09S	11W	W	4025
1,054' FNL & 2,356' FEL OF SEC 28.											
E145	06/07/2013	17019223230000	246534	BRIGHT PENN FEE PERMITTED-INITIAL REPORT	161	06/07/2013	02E	09S	11W	W	4300
1,578' FNL & 2,188' FEL OF SEC 28.											
S420	06/03/2013	17019223020000	245584	Y RA SUA;HUDSON 10 WAITING ON COMPLETION RIG	001	10/22/2012	01C	09S	12W	W	13677
NU DRY HOLE TREE; RR 5/31/13; WOCR;											

Field 4052 GILLIS- ENGLISH BAYOU

Operator	Report Date	API Num	Well Serial Number	Well Name	Well Number	Permit Date	SCT	TWN	RNG	MRN	Total Depth
C420	01/30/2012	17019025940000	244023	GEB UH RA SU;LAYNE LA CO DRILLING SUSPENDED	025	10/26/2011	02E	08S	08W	W	6176
COULD NOT TIEBACK 7" CSG; INSTALLED DRY HOLE TREE; OPERATIONS SUSPENDED;											

Field 5174 LAKE CHARLES, SOUTH



District LAFAYETTE Area ONSHORE

Parish CALCASIEU

Field 5174 LAKE CHARLES, SOUTH

Operator	Report Date	API Num	Well Serial Number	Well Name	Well Number	Permit Date	SCT	TWN	RNG	MRN	Total Depth
60023	10/23/2012	17019223130000	245598	RONALD W WILLIAMS ETAL	001	10/23/2012	019	11S	08W	W	15500
			01	PERMITTED-INITIAL REPORT							
FR NW/COR OF SEC 19, GO EASTERLY A DISTANCE OF 2765';TH SOUTHERLY @ R/A A DISTANCE OF 949' IN SEC 19.											

Field 9228 VINTON

Operator	Report Date	API Num	Well Serial Number	Well Name	Well Number	Permit Date	SCT	TWN	RNG	MRN	Total Depth
W168	05/06/2013	17019020990000	246409	MATHILDA GRAY STREAM J	031	05/06/2013	004	11S	12W	W	4447
			01	PERMITTED-INITIAL REPORT							
2556' FNL & 1887' FWL OF SEC 4. (REDRILL OF SERIAL #27440 - P&A)											

Parish CAMERON

Field 2248 CAMERON MEADOWS

Operator	Report Date	API Num	Well Serial Number	Well Name	Well Number	Permit Date	SCT	TWN	RNG	MRN	Total Depth
A233	04/22/2013	17023231550000	246324	DORE FEE	057	04/22/2013	022	14S	13W	W	1000
			01	PERMITTED-INITIAL REPORT							
742' FSL & 989' FWL OF SEC 22.											
A233	04/22/2013	17023231560000	246325	DORE FEE	058	04/22/2013	022	14S	13W	W	1000
			01	PERMITTED-INITIAL REPORT							
1198' FSL & 989' FWL OF SEC 22.											

Field 2440 CHALKLEY

Operator	Report Date	API Num	Well Serial Number	Well Name	Well Number	Permit Date	SCT	TWN	RNG	MRN	Total Depth
M341	06/10/2013	17023230490000	245979	CK W RA SU;PINE PASTURE ETAL	003	02/15/2013	015	12S	06W	W	9847
			06	WAITING ON COMPLETION RIG							
DRLD; RAN 7" CSG TO 9847'; RR 6/8/13; WOGR;											

Field 3000 CRAB LAKE

Operator	Report Date	API Num	Well Serial Number	Well Name	Well Number	Permit Date	SCT	TWN	RNG	MRN	Total Depth
5559	06/10/2013	17023230710000	242905	ESTATE OF M O MILLER MD	001	03/10/2011	02C	15S	05W	W	13005
			12	RECOMPLETION							
RECOMPLETED 5/9/13 AS A GAS WELL IN THE CRIS A-13A/CRIS A-12E SANDS RES;PM F; 411 MCFD; 6 BCPD; 2000 FTP; 1800 SITP; 10/64 CK; 31 BWPD; 0.1%BS&W; 68500 GOR; 50 GVTY; PERFS 12380-12396 & 12310-12330' (ST: 10)											

Field 3016 CREOLE, SOUTH

Operator	Report Date	API Num	Well Serial Number	Well Name	Well Number	Permit Date	SCT	TWN	RNG	MRN	Total Depth
M342	05/25/2012	17023231320000	244941	CRIS R RA SUA;RUTHERFORD EST	001	05/25/2012	031	14S	07W	W	18300
			01	PERMITTED-INITIAL REPORT							
2095' FROM FEL & 2249' FNL OF SEC 31. PBHL: S 27 D 35' 16" E - 1548.90' FROM SURF LOC IN SEC 31.											

Field 3210 DEEP LAKE

Operator	Report Date	API Num	Well Serial Number	Well Name	Well Number	Permit Date	SCT	TWN	RNG	MRN	Total Depth
H032	06/10/2013	17023231470000	245770	SL 20580	001	12/03/2012	007	16S	03W	W	17550
			12	RECOMPLETION							
RECOMPLETED 5/21/13 AS A GAS WELL IN THE 15400 SAND RES;PM F; 6640 MCFD; 110 BCPD; 4700 FTP; 1300 CP; 19/64 CK; 19 BWPD; .04%BS&W; 60,363 GOR; 52 GRVTY;PERFS 16010-16045' (ST: 10)											
H032	06/10/2013	17023231530000	246009	SL 20579	001	02/21/2013	007	16S	03W	W	15704
			05	DRILLING IN PROGRESS							
DRLD & SLID F/ 14637-15591'; CBU; TSTD BOP'S 6/9/13; DRLD & SLID F/ 15591-15704';											

Field 4295 GRAND LAKE

Operator	Report Date	API Num	Well Serial Number	Well Name	Well Number	Permit Date	SCT	TWN	RNG	MRN	Total Depth
----------	-------------	---------	--------------------	-----------	-------------	-------------	-----	-----	-----	-----	-------------



District LAFAYETTE Area ONSHORE

Parish CAMERON

Field 4295 GRAND LAKE

Operator	Report Date	API Num	Well Serial Number	Well Name	Well Number	Permit Date	SCT	TWN	RNG	MRN	Total Depth
S370	01/23/2012	17023230940000	243961	SL 19965	001	10/13/2011	001	13S	04W	W	13360
SHORELINE SOUTHEAST LLC WAITING ON COMPLETION RIG INSTALLED DRY HOLE TREE; WOCCR; RR 1/26/12;											

Field 4373 HACKBERRY, EAST

Operator	Report Date	API Num	Well Serial Number	Well Name	Well Number	Permit Date	SCT	TWN	RNG	MRN	Total Depth
G123	06/12/2013	17023229470000	234616	SL 50	145	12/01/2006	045	12S	09W	W	12100
GULFPORT ENERGY CORPORAT RECOMPLETION RECOMPLETED 5/26/13 AS A GAS WELL IN THE LWR MARG HOWEI SAND RES; PM GL; 5 MCFD; 0 BCPD; 140 FTP; 840 CP; 38/64 CK; 95 BWPD; 100%BS&W; PERFS 11269-11273' (ST: 10)											
G123	06/10/2013	17023230070000	237476	M P ERWIN A	085	04/15/2008	012	12S	10W	W	7983
GULFPORT ENERGY CORPORAT RECOMPLETION RECOMPLETED 4/15/13 AS A GAS WELL IN THE M12 SAND RES; PM GL; 30 MCFD; 10 BCPD; 120 FTP; 680 CP; 64/64 CK; 158 BWPD; <1%BS&W; 3000 GOR; 36.2 GRVTY; PERF 7125-7136' (ST: 10)											
G123	05/28/2013	17023231440000	245527	SL 50	169	10/09/2012	00C	12S	09W	W	12463
GULFPORT ENERGY CORPORAT WAITING ON COMPLETION RIG SET CIBP @ 12282'; TSTD CSG, LNR TOP & CIBP; TSTD BOP'S 5/24/13; C&C; WOCCR;											
G123	06/10/2013	17023231500000	245865	MP ERWIN A	115	01/07/2013	012	12S	10W	W	7470
GULFPORT ENERGY CORPORAT ACTIVE - PRODUCING COMPLETED 4/27/13 AS A OIL WELL IN THE LWR M10 SAND RES; PM GL; 0 BOPD; 10 MCFD; 140 FTP; 780 CP; 20/64 CK; 66 BWPD; 100%BS&W; PERFS 7118-7124' (ST: 10)											
G123	05/28/2013	17023231330000	246106	MP ERWIN A	099	03/14/2013	012	12S	10W	W	9800
GULFPORT ENERGY CORPORAT WAITING ON COMPLETION RIG RAN 5 1/2" LNR TO 9800' W/ 330 SXS, TOL @ 8183'; TSTD LNR TOP; SET RETRIEVABLE BP @ 2500'; INSTALLED DRY HOLE FLANGE; WOCCR;											
G123	06/10/2013	17023231540000	246263	MP ERWIN A	117	04/15/2013	012	12S	10W	W	8912
GULFPORT ENERGY CORPORAT DRILLING IN PROGRESS DIR DRLD TO 8912'; KOP @ 3513';											
G123	04/30/2013	17023231570000	246380	MP ERWIN A	116	04/30/2013	012	12S	10W	W	7463
GULFPORT ENERGY CORPORAT PERMITTED-INITIAL REPORT S 07 D 12' 09" E - 7,212.79' FROM NGS MONU. "CALCASIEU" IN SEC 12. PBHL: N 63 D 41' 27" W - 677.10' FROM SURF LOC IN SEC 12.											
G123	05/23/2013	17023231580000	246485	MP ERWIN A	118	05/23/2013	012	12S	10W	W	8240
GULFPORT ENERGY CORPORAT PERMITTED-INITIAL REPORT S 02 D 47' 53" E - 7,159.76' FROM NGS MONU. "CALCASIEU" IN SEC 12. PBHL: S 83 D 04' 03" E - 1,529.01' FROM SURF LOC IN SEC 44, T12S-R09W.											
G123	06/10/2013	17023231590000	246536	MP ERWIN A	119	06/10/2013	012	12S	10W	W	9950
GULFPORT ENERGY CORPORAT PERMITTED-INITIAL REPORT S02D 35' 53" 7,158.71' FROM NGS MON. "CALCASIEU". PBHL" M 00D 12' 28" W 1975.59' FROM SURF LOC. IN SEC. 12.											

Field 5044 LAKE ARTHUR, SOUTHWEST

Operator	Report Date	API Num	Well Serial Number	Well Name	Well Number	Permit Date	SCT	TWN	RNG	MRN	Total Depth
5559	12/28/2011	17023231010000	244065	LARCO 24	001	11/04/2011	024	12S	04W	W	10750
SMITH PRODUCTION CO. WAITING ON COMPLETION RIG TSTD BOPS 12/12/11; N/D BOPS; INSTALLED DHT; R/R 12/26/11; WOCCR;											


Field 6944 MUD LAKE, EAST

Operator	Report Date	API Num	Well Serial Number	Well Name	Well Number	Permit Date	SCT	TWN	RNG	MRN	Total Depth
0152	06/12/2013	17023212240000	157214	PLAN RA SUA;J W MECOM FEE A	004	10/05/1977	024	14S	11W	W	16877
APACHE CORPORATION RECOMPLETION UNSUCCESSFULLY RECOMPLETED 5/3/13 AS A GAS WELL IN THE PLAN RA SUA RES; PM F; PERFS 12590-12620' (ST: 33)											

Field 8921 THORNWELL, SOUTH

Operator	Report Date	API Num	Well Serial Number	Well Name	Well Number	Permit Date	SCT	TWN	RNG	MRN	Total Depth
C135	05/13/2013	17023231050000	244105	LACASSANE CO D	002	11/16/2011	007	12S	04W	W	14540
CENCO, INC. WAITING ON COMPLETION RIG CLEAN OUT 5" LNR TO PBTD @ 14483'; RAN CASED HOLE LOG TO 14483'; SET CIBP @ 14481'; TSTD ALL CSG; WOCCR;											

Field 9727 WILDCAT- SO LA LAFAYETTE DIST



District LAFAYETTE Area ONSHORE

Parish CAMERON

Field 9727 WILDCAT- SO LA LAFAYETTE DIST

Operator	Report Date	API Num	Well Serial Number	Well Name	Well Number	Permit Date	SCT	TWN	RNG	MRN	Total Depth
1194	CHEVRON U.S.A. INC.	17023231000000	244039	SL 20571	001	10/31/2011	019	15S	04W	W	29426
	06/10/2013		05	DRILLING IN PROGRESS							TSTD BOP'S 6/3/13; SET EZSV @ 2455'; SQZD 376 SXS BLW RTNR & EQUALIZE 26 SXS ABOVE THE RTNR; TOH TO 2862';

Parish EAST BATON ROUGE

Field 7521 PORT HUDSON

Operator	Report Date	API Num	Well Serial Number	Well Name	Well Number	Permit Date	SCT	TWN	RNG	MRN	Total Depth
H032	HILCORP ENERGY COMPANY	17033202550000	217512	PTHD 16400 TUSC RA SU;GP	005	12/05/1994	063	04S	02W	E	17542
	02/25/2013		06	WAITING ON COMPLETION RIG							RAN 3 1/2" CHROME CR TO 17529'; CBU; M&P 100 SXS CMT; INSTALLED DRY HOLE TREE; WOGR; RR 2/25/13;

Field 9066 UNIVERSITY

Operator	Report Date	API Num	Well Serial Number	Well Name	Well Number	Permit Date	SCT	TWN	RNG	MRN	Total Depth
B347	BCM ENERGY LOUISIANA LLC	17033201330000	176748	NELSON	019	08/07/1981	036	07S	01W	E	6955
	06/12/2013		12	RECOMPLETION							RECOMPLETED 5/13/13 AS A OIL WELL IN THE 5400 SAND RES;PM F; 32 BOPD; 700 FTP; 925 SITP; 10/64 CK; 1 BWPD; 2/10%BS&W; 38 GRVTY; PERFS 5442-5444' (ST: 10)

Parish EAST FELICIANA

Field 2666 CHIPOLA

Operator	Report Date	API Num	Well Serial Number	Well Name	Well Number	Permit Date	SCT	TWN	RNG	MRN	Total Depth
T212	TREK RESOURCES, INC.	17037201580000	246408	L TUSC A RA SUD;MORROW	001	05/06/2013	057	01S	03E	E	13500
	05/06/2013		01	PERMITTED-INITIAL REPORT							N 40D 50' 17" W 26,126.87' FROM USC&GS MON. "PLANER 1966" LOC. IN SEC 57.


Parish EVANGELINE

Field 3456 DURALDE

Operator	Report Date	API Num	Well Serial Number	Well Name	Well Number	Permit Date	SCT	TWN	RNG	MRN	Total Depth
M333	MIDSTATES PETROLEUM COMP,	17039202340000	244235	EUNICE CANAL CO 31	001	12/22/2011	031	05S	02W	W	10579
	02/06/2012		07	DRILLING SUSPENDED							TIH W/ OVERSHOT, LATCH ON TO FISH & JARRED PART OF PKR OUT W/ 27' JT OF TBG; TIH W/ SHOE @ 10579', UNABLE TO MAKE ANY HOLE; PUT DRY HOLE FLANGE; OPERATIONS SUSPENDED;

Field 7381 PINE PRAIRIE

Operator	Report Date	API Num	Well Serial Number	Well Name	Well Number	Permit Date	SCT	TWN	RNG	MRN	Total Depth
M333	MIDSTATES PETROLEUM COMP,	17039205030000	243768	VUD;SCHLICHER-THOMAS	024	09/07/2011	036	03S	01W	W	2862
	01/03/2012		06	WAITING ON COMPLETION RIG							DRLD; LOGGED; RAN 5 1/2" CSG TO 2862' W/ 533 SXS; RR 12/3/11; WOGR;
M333	MIDSTATES PETROLEUM COMP,	17039001530000	243935	OCTAVE ARDOIN	006	10/05/2011	037	03S	01W	W	7975
	01/09/2012		07	DRILLING SUSPENDED							TIH W/ 2 7/8" MULE SHOE, UNABLE TO GET BELOW 4954'; INSTALLED DRY HOLE FLANGE; SUSPENDED OPERATIONS;
M333	MIDSTATES PETROLEUM COMP,	17039205680000	245451	WX RH SUA;CROWELL 26	002-ALT	09/21/2012	026	03S	01W	W	10417
	03/25/2013		06	WAITING ON COMPLETION RIG							W&R TO 10417'; C&C; RAN 4 1/2" CSG TO 10347' W/ 175 SXS; SET CIBP @ 1732'; NU TBG SPOOL W/ FRAC TREE; RR 3/25/13; WOGR; 12/11/2012 028 03S 01W W 12500
M333	MIDSTATES PETROLEUM COMP,	17039205500000	245799	CROWELL 27	011	12/11/2012	028	03S	01W	W	12500
	12/11/2012		01	PERMITTED-INITIAL REPORT							S 47 D 42' 06" W - 19,748.90' FROM NGS MONU. "PINE PRAIRIE" IN SEC 28. PBHL: N 72 D 46' E - 1091' FROM SURF LOC IN SEC 27. (REPERMIT-SER#245033-EXP)
M333	MIDSTATES PETROLEUM COMP,	17039205510000	245800	CROWELL 27	012	12/11/2012	028	03S	01W	W	12500
	12/11/2012		01	PERMITTED-INITIAL REPORT							S 47 D 43' 53" W - 19,739.24' FROM NGS MONU. "PINE PRAIRIE" IN SEC 28. PBHL: S 66 D 40' E - 1507' FROM SURF LOC IN SEC 27. (REPERMIT-SER#245034-EXP)
M333	MIDSTATES PETROLEUM COMP,	17039205850000	246257	A GUILLORY	006	04/11/2013	036	03S	01W	W	12500
	04/11/2013		01	PERMITTED-INITIAL REPORT							S 12 D 16' 03" W - 15,547.05' FROM NGS MONU. "PINE PRAIRIE" IN SEC 36. PBHL: N 13 D 08' 46" W - 300.21 FROM SURF LOC IN SEC 36.



District LAFAYETTE Area ONSHORE

Parish EVANGELINE

Field 7381 PINE PRAIRIE

Operator	Report Date	API Num	Well Serial Number	Well Name	Well Number	Permit Date	SCT	TWN	RNG	MRN	Total Depth
				Scout Detail Status			Scout Detail				
M333	04/11/2013	17039205860000	246258	F E THOMAS ETAL 36	001	04/11/2013	03E	03S	01W	W	12500
			01	PERMITTED-INITIAL REPORT			S 12 D 15' 36" W - 15,580.40' FROM NGS MONU. "PINE PRAIRIE" IN SEC 36. PBHL: N 52 D 00' 20" W - 978.49' FROM SURF LOC IN SEC 36.				
P317	06/10/2013	17039205870000	246465	CROWELL LAND & MINERAL CORP	026	05/15/2013	023	03S	01W	W	7140
			05	DRILLING IN PROGRESS			DROVE 16" TO 119'; SPUD 6/4/13; DRLD TO 3498'; RAN 10 3/4" CSG TO 3498' W/ 1390 SXS; NU & TSTD BOP'S 6/8/13; TSTD CSG; DRLD, PERFORM FIT; DIR DRLD F/ 3498' TO 7140'; (BOP INFO: HYDRIL, 11", 5000; CAMERON, 5", 5000);				
P317	06/03/2013	17039205880000	246512	CROWELL LAND & MINERAL CORP	027	06/03/2013	027	03S	01W	W	12317
			01	PERMITTED-INITIAL REPORT			S33D 06' 11" W 15,680.02' FROM USC&GS MON. "PINE PRAIRIE 1934", LOC IN SEC 27. PBHL: S09D 25' 46" E 824.62' FROM SURF LOC IN SEC 27.				

Field 9223 VILLE PLATTE

Operator	Report Date	API Num	Well Serial Number	Well Name	Well Number	Permit Date	SCT	TWN	RNG	MRN	Total Depth
				Scout Detail Status			Scout Detail				
H032	03/26/2012	17039205230000	244524	LUDEAU-HAAS	016	02/29/2012	044	03S	02E	W	9260
			06	WAITING ON COMPLETION RIG			RAN 7" CSG TO 9260' W/ 1105 SXS; NU DRY HOLE TREE; WELL SECURE 3/20/12; RR 3/23/12; WOCCR;				

Parish IBERIA

Field 0166 AVERY ISLAND

Operator	Report Date	API Num	Well Serial Number	Well Name	Well Number	Permit Date	SCT	TWN	RNG	MRN	Total Depth
				Scout Detail Status			Scout Detail				
T029	06/10/2013	17045209770000	211939	AI ROBU 1-3 RA SU;PETIT ANSE	088	07/02/1990	00C	000	000	W	11025
			12	RECOMPLETION			UNSUCCESSFULLY RECOMPLETED 4/19/13 AS A OIL WELL IN THE AI UL 3 RB1 SU RES;PM F; 80 FTP; 800 CP; 64/64 CK; PERFS 10694-10734' (ST: 33)				

Field 3808 FAUSSE POINTE

Operator	Report Date	API Num	Well Serial Number	Well Name	Well Number	Permit Date	SCT	TWN	RNG	MRN	Total Depth
				Scout Detail Status			Scout Detail				
60029	02/25/2013	17045011640000	95749	SL 293 LAKE FAUSSE POINTE A	067	04/24/1963	00C	11S	08E	W	8950
			06	WAITING ON COMPLETION RIG			DRLD TO 8808'; LOGGED; RAN 5" LNR TO 8773' W/ 137 SXS, TOL @ 7250'; COMPLETING WELL;				

Field 5616 LAKE SAND

Operator	Report Date	API Num	Well Serial Number	Well Name	Well Number	Permit Date	SCT	TWN	RNG	MRN	Total Depth
				Scout Detail Status			Scout Detail				
H032	03/11/2013	17045213040000	245473	SL 1706	026	09/26/2012	015	17S	07E	W	17462
			06	WAITING ON COMPLETION RIG			ND BOP'S; NU 7 1/16, 15M MANUAL VALVE W/ DRY HOLE CAP; RR 3/9/13; WOCCR;				

Field 7576 RABBIT ISLAND

Operator	Report Date	API Num	Well Serial Number	Well Name	Well Number	Permit Date	SCT	TWN	RNG	MRN	Total Depth
				Scout Detail Status			Scout Detail				
S398	10/15/2012	17709203950000	245561	SL 340 RABBIT ISLAND	232	10/15/2012	00C	000	000	W	12500
			01	PERMITTED-INITIAL REPORT			S 18D 23' 43" W 29,331.77' FROM USC&GS MON. "ISLAND 1933", EUGENE ISLAND AREA.				

Field 9291 WEEKS ISLAND

Operator	Report Date	API Num	Well Serial Number	Well Name	Well Number	Permit Date	SCT	TWN	RNG	MRN	Total Depth
				Scout Detail Status			Scout Detail				
A229	06/10/2013	17045204390000	152358	J RC SUA;SMITH ST UN C	011	06/23/1976	01E	14S	07E	W	12740
			12	RECOMPLETION			RECOMPLETED 3/27/13 AS A OIL WELL IN THE I RI SUA RES;PM F; 3 BOPD; 13 MCFD; 300 FTP; 760 CP; 14/64 CK; 193 BWPD; <1%BS&W; 4333 GOR; 34 GRVTY; PERFS 11398-11404' (ST: 10)				
A229	06/10/2013	17045208500000	195342	WI M RA SU;MYLES SALT COMPANY	027	10/03/1984	037	14S	06E	W	11158
			12	RECOMPLETION			RECOMPLETED 3/28/13 AS A OIL WELL IN THE WI M RA SU RES;PM GL; 75 BOPD; 158 MCFD; 475 FTP; 970 CP; 12/64 CK; 720 BWPD; <1%BS&W; 2106 GOR; 38 GRVTY;				



District LAFAYETTE Area ONSHORE

Parish IBERIA

Field 9291 WEEKS ISLAND

Operator	Report Date	API Num	Well Serial Number	Well Name Scout Detail Status	Well Number	Permit Date	SCT	TWN	RNG	MRN	Total Depth
A229	06/10/2013	17045211710000	229029	O RG SUA;WEEKS ISLAND ST UA RECOMPLETION	025	01/09/2004	013	14S	06E	W	11599
						PERFS 10690-10700' & 10714-10724' (ST: 10) RECOMPLETED 4/26/13 AS A OIL WELL IN THE WI M RA SU RES;PM F 201 BOPD; 148 MCFD; 850 FTP; 1080 CP; 14/64 CK; 102 BWPD; <1%BS&W; 736 GOR; 30 GRVTY; PERFS 10773-10778' (ST: 10)					
A229	01/14/2013	17045213000000	245110	WEEKS ISLAND ST UA WAITING ON COMPLETION RIG	027	06/28/2012	013	14S	06E	W	11600
						TAGGED TOL @ 10965'; TSTD BOP'S 1/9/13; DRLD TO 11600'; LOGGED; SET CIB @ 11471'; NU DRY HOLE TREE; RR 1/14/13; WOCCR;					
A229	06/12/2013	17045213090000	245878	WI Q RA SU;WEEKS ISLAND ST UA SHUT-IN WAITING ON PIPELINE	028	01/11/2013	013	14S	06E	W	12328
						COMPLETED 3/7/13 AS A GAS WELL IN THE U SAND RES;PM F; 1500 MCFD; 0 BCPD; 1425 FTP; 4150 SITP; 7/64 CK; 202 BWPD; <1%BS&W; 51.5 GRVTY;PERFS 12474-12484' (ST: 36)					
A229	03/25/2013	17045213110000	245914	ST WEEKS BAY COMPLETED-WOSP	026	01/28/2013	023	14S	06E	W	9600
						RAN 7" CSG TO 9597' W/ 558 SXS; TSTD BOP'S 3/22/13; COMPLETED WELL; RR 3/25/13;					
A229	03/25/2013	17045213120000	245965	MYLES SALT CO WAITING ON COMPLETION RIG	051	02/08/2013	013	14S	06E	W	7070
						DRLD TO 7070'; W&R; JARRED ON STUCK PIPE; FREED PIPE; RAN 7" CSG TO 6265' W/ 799 SXS; NU DRY HOLE TREE; WOCCR;					
A229	05/06/2013	17045213130000	246185	WI M RA SU;SMITH ST UN H WAITING ON COMPLETION RIG	011	03/28/2013	014	14S	06E	W	10960
						RAN 7" CSG TO 10923' W/ 395 SXS; SET CSG SLIPS; INSTALLED WELLHEAD & DRYHOLE TREE; WOCCR; RR 5/4/13;					
A229	05/28/2013	17045213140000	246222	MYLES SALT CO WAITING ON COMPLETION RIG	052	04/03/2013	013	14S	06E	W	7081
						RAN 7" CSG TO 7081' W/ 572 SXS; NU DRY HOLE TREE; WOCCR; RR 5/22/13;					
A229	05/13/2013	17045213160000	246259	ST WEEKS BAY WAITING ON COMPLETION RIG	028	04/12/2013	023	14S	06E	W	9335
						DRLD TO 9309'; PACKED OFF & PIPE STUCK ON BTM; SEVER PIPE @ 9248'; LOGGED; W&R; RAN 7" CSG TO 9246' W/ 629 SXS; TSTD CSG; RR 5/13/13; WOCCR;					
A229	06/10/2013	17045213170000	246339	GOODRICH-COCKE WAITING ON COMPLETION RIG	013	04/25/2013	026	14S	06E	W	7901
						W&R; RAN 7" CSG TO 7891' W/ 663 SXS; INSTALLED WELLHEAD; TSTD CSG; RR 6/9/13; WOCCR;					
A229	05/01/2013	17045213090000	246381	WEEKS ISLAND ST UN A PERMITTED-INITIAL REPORT	028-D	05/01/2013	013	14S	06E	W	14100
						N20D 00' 34"W - 7292.76' FROM USC&GS "WEEKS 2". PBHL: S60D 20' 55"E-741.65' FROM SURF LOC IN SEC 13. (DUAL OF SER #245878)					
A229	06/10/2013	17045213180000	246477	SMITH-GOODRICH-COCKE DRILLING IN PROGRESS	011	05/20/2013	014	14S	06E	W	8050
						M&P 323 SXS FOR CMT PLUG F/ 4850-4433'; DRLD CMT F/ 4433-4586'; K/O @ 4586'; DRLD F/ 4586-6796'; W&R; DRLD TO 7124'; LOGGED;					
A229	05/29/2013	17045213190000	246491	WEEKS ISLAND ST UN A PERMITTED-INITIAL REPORT	029	05/29/2013	013	14S	06E	W	12311
						N16D 32' 44" W-7,694.20' FROM USC&GS "WEEKS 2". PBHL: S14D 11' 08" E-1,380.08' FROM SL IN SEC. 13.					
A229	06/05/2013	17045213200000	246518	GOODRICH-COCKE PERMITTED-INITIAL REPORT	014	06/05/2013	026	14S	06E	W	10500
						S 41 D 59' 13" W - 5,295.66' FROM USC&GS "WEEKS 2" IN SEC 26. PBHL: N 30 D 04' 08" E - 435.60' FROM SURF LOC IN SEC 26.					
A229	06/12/2013	17045213210000	246553	WEEKS ISLAND ST UN A PERMITTED-INITIAL REPORT	030	06/12/2013	014	14S	06E	W	8093
						N 34 D 50' 57" W - 7,097.52' FROM USC&GS "WEEKS 2" IN SEC 14. PBHL: S 23 D 44' 17" E - 1,020.13' FROM SURF LOC IN SEC 13.					
A229	06/12/2013	17045213220000	246554	WEEKS ISLAND ST UN A PERMITTED-INITIAL REPORT	031	06/12/2013	013	14S	06E	W	12341
						N 19 D 40' 37" W - 8,043.56' FROM USC&GS "WEEKS 2" IN SEC 13. PBHL: S 17 D 07' 03" E - 1,646.08' FROM SURF LOC IN SEC 13.					

Parish IBERVILLE


Field 9661 WHITE CASTLE

Operator	Report Date	API Num	Well Serial Number	Well Name Scout Detail Status	Well Number	Permit Date	SCT	TWN	RNG	MRN	Total Depth
H220	06/10/2013	17047211130000	246392	FOREST HOME DRILLING IN PROGRESS	001	05/02/2013	002	11S	12E		5656
						TSTD BOP'S 6/3/13; TSTD CSG; DRLD TO KOP @ 4100'; DIR DRLD TO 5656'; (BOP INFO: HYDRIL, GK, 11", 3000; NL SCHAFFER, LWS, 4", 3000);					

Parish JEFFERSON

Field 0266 BARATARIA, SOUTH

Operator	Report Date	API Num	Well Serial Number	Well Name Scout Detail Status	Well Number	Permit Date	SCT	TWN	RNG	MRN	Total Depth
----------	-------------	---------	--------------------	----------------------------------	-------------	-------------	-----	-----	-----	-----	-------------



District LAFAYETTE Area ONSHORE

Parish JEFFERSON

Field 0266 BARATARIA, SOUTH

Operator	Report Date	API Num	Well Serial Number	Well Name	Well Number	Permit Date	SCT	TWN	RNG	MRN	Total Depth
A121	06/10/2013	17051209760000	233910	BARABAY	001	07/31/2006	002	16S	23E		12256
ALPINE EXPL. COMPANIES, INC. SIDETRACK/DEEPEN-FORMERLY PRODUC LOGGED; W&R; RAN 7" LNR TO 12000' W/ 1070 SXS, TOL @ 8853'; TSTD BOP'S 6/8/13; TSTD LNR & DRLD TO 12105'; SET CMT PLUG TO BYPASS AROUND FISH, CMT PLUG F/ 12095-11845'; TOF @ 12125';											

Field 4989 LAFITTE

Operator	Report Date	API Num	Well Serial Number	Well Name	Well Number	Permit Date	SCT	TWN	RNG	MRN	Total Depth
H032	06/10/2013	17051206950000	192634	8700 RC SUA;LL&E LAFITTE	187	06/18/1984	005	18S	24E		9850
HILCORP ENERGY COMPANY RECOMPLETION RECOMPLETED 4/23/13 AS A OIL WELL IN THE G SAND RES;PM GL; 25 BOPD; 10 MCFD; 200 FTP; 710 CP; 20/64 CK; 171 BWPD; .3%BS&W; 400 GOR; 39.4 GRVTY; PERFS 7731-7738' (ST: 10)											
H032	06/10/2013	17051206030000	246001	LFT NVUR;RIGOLETS CF CO	165	02/20/2013	029	17S	24E		10642
HILCORP ENERGY COMPANY ACTIVE - PRODUCING COMPLETED 5/10/13 AS A GAS WELL IN THE LFT NVUR (LWR RIGOLETS) RES;PM F; 1780 MCFD; 340 FTP; 560 CP; 28/64 CK; PERFS 9983-10,015' (ST: 10)											
H032	05/28/2013	17051210160000	246220	LEO A MARRERO	046	04/02/2013	021	17S	24E		4908
HILCORP ENERGY COMPANY WAITING ON COMPLETION RIG RAN 7 5/8" CSG TO 4908' W/ 2000 SXS; NU WELLHEAD; RR 5/22/13; WOCCR;											
H032	06/10/2013	17051210170000	246405	LL&E LAFITTE	203	05/03/2013	017	17S	24E		9445
HILCORP ENERGY COMPANY DRILLING IN PROGRESS TSTD CSG; DRLD 10' FORMATION, PERFORM FIT; DRLG;											

Parish JEFFERSON DAVIS

Field 3588 EDNA, NORTH

Operator	Report Date	API Num	Well Serial Number	Well Name	Well Number	Permit Date	SCT	TWN	RNG	MRN	Total Depth
L232	02/25/2013	17053214680000	245868	VICK RA SUA;WALKER PROPERTIES	001	01/10/2013	020	09S	07E	W	9520
LUCA OPERATION, LLC WAITING ON COMPLETION RIG RAN 7 5/8" CSG TO 9168' W/ 1510 SXS; DRLD TO 9520'; LOGGED; RAN 3 1/2" LNR TO 9512' W/ 55 SXS, TOL @ 9032'; WOCCR;											

Field 4439 HAYES

Operator	Report Date	API Num	Well Serial Number	Well Name	Well Number	Permit Date	SCT	TWN	RNG	MRN	Total Depth
U015	06/10/2013	17053204180000	149089	A ATKINSON	002	07/07/1975	019	11S	05W	W	12056
UNITED WORLD ENERGY CORPC RECOMPLETION UNSUCCESSFULLY RECOMPLETED 5/15/13 AS A GAS WELL IN THE HET STRAY RES;PM F; 0 MCFD; 52 BCPD; 400 SITP; 50 CP; NO CHOKE/64 ; 23 BWPD; 30.6%BS&W; 39.6 GRVTY; PERFS 9361-9367 & 9622-9626' & 9852-9850' (ST: 33)											

Field 4766 JENNINGS, SOUTH


Operator	Report Date	API Num	Well Serial Number	Well Name	Well Number	Permit Date	SCT	TWN	RNG	MRN	Total Depth
E187	06/03/2013	17053210520000	246248	C GUIDRY FARMS	001	04/09/2013	028	10S	03W	W	17000
ENDEAVOR NATURAL GAS, LP WAITING ON COMPLETION RIG CLEANED OUT 6 1/2" OPEN HOLE TO 16030'; RAN 4 1/2" LNR TO 16030' W/ 220 SXS, TOL @ 14120'; WOCCR; RR 6/7/13;											

Field 8921 THORNWELL, SOUTH

Operator	Report Date	API Num	Well Serial Number	Well Name	Well Number	Permit Date	SCT	TWN	RNG	MRN	Total Depth
A112	04/03/2001	17053009240000	225463	G A LYON	002	01/31/2001	030	11S	04W	W	8580
ANDERSON EXPLORATION CO., DRILLING SUSPENDED OPERATIONS SUSPENDED UNTIL PROBLEMS RESOLVED											
H032	06/12/2013	17053213770000	230926	MT RA SUA;PETITJEAN TR	001	02/23/2005	008	11S	04W	W	17300
HILCORP ENERGY COMPANY ETAL 8 RECOMPLETION RECOMPLETED 5/16/13 AS A GAS WELL IN THE MT RA SUA RES;PM F; 240 MCFD; 3 BCPD; 3250 FTP; 175 CP; 13/64 CK; 1331 BWPD; 0.1%BS&W; 80,000 GOR; 50 GRVTY; PERFS 14592-14594 & 14597-14599 & 14671-14675 & 14692-14694 & 14838-14846 & 14854-14868 & 14936-15008; (ST: 10)											

Parish LAFOURCHE

Field 2744 CLOVELLY



District LAFAYETTE Area ONSHORE

Parish LAFOURCHE

Field 2744 CLOVELLY

Operator	Report Date	API Num	Well Serial Number	Well Name	Well Number	Permit Date	SCT	TWN	RNG	MRN	Total Depth
S197	06/10/2013	17057232380000	246284	CLOVELLY CORP DRILLING IN PROGRESS	043	04/16/2013	00E	19S	22E	W	13232
TSTD BOP'S 6/3/13; ROTATED F/ 12800-13030'; W&R; LOGGED; RIH W/ 5" LNR, PACKED OFF, STUCK & SET @ 12984' W/ 120 SXS, TOL @ 11724'; SET & TSTD LNR TOP PKR; TSTD CSG; DRILL OUT SHOE TRACK (NO CMT); ADD LCM FOR LOSSES; POOH, WAIT ON CLEAN OUT ASSY;											

Field 4082 GOLDEN MEADOW

Operator	Report Date	API Num	Well Serial Number	Well Name	Well Number	Permit Date	SCT	TWN	RNG	MRN	Total Depth
0152	06/10/2013	17057232320000	246069	DULAC RB SUA;LL&E GOLDENMEADOW DRILLING IN PROGRESS	248	03/08/2013	06E	19S	21E	W	13893
MILLED TO 13629'; RAN 7 5/8" CSG TO 13618' W/ 1260 SXS; NU & TSTD BOP'S 6/7/13; DRLD OUT & FIT'D SHOE; DRLD & LOGGED TO 13893';											
0152	06/12/2013	17057232020000	246151	LATERRE CO INC ACTIVE - PRODUCING	337	03/25/2013	001	20S	21E	W	2840
COMPLETED 6/3/13 AS A OIL WELL IN THE 2700' SAND RES;PM GL; 148 BOPD; 33 MCFD; 390 FTP; 18/64 CK; 223 GOR; 26.8 GRVTY; PERFS 2652-2673' (ST: 10)											
0152	05/28/2013	17057232030000	246152	LATERRE CO INC WAITING ON COMPLETION RIG	338	03/25/2013	001	20S	21E	W	2855
RAN 7" CSG TO 2855' W/ 382 SXS; NU DRY HOLE TREE; RR 5/23/13; WOCCR;											
0152	06/03/2013	17057232330000	246153	LATERRE CO INC WAITING ON COMPLETION RIG	339	03/25/2013	001	20S	21E	W	2885
RAN 7" CSG TO 2885' W/ 382 SXS; NU DRY HOLE TREE; RR 5/29/13; WOCCR;											
0152	06/10/2013	17057232340000	246250	LATERRE CO INC DRILLING IN PROGRESS	340	04/09/2013	001	20S	21E	W	2573
DROVE 16" TO 182' W/ 145' PENETRATION; SPUD 6/6/13; DRLD; RAN 10 3/4" CSG TO 792' W/ 497 SXS; NU & TSTD BOP'S 6/8/13; TSTD CSG; DRLD, TSTD CSG SHOE; DIR DRLG; (BOP INFO: HYDRIL, 11", 5000; CAMERON, TYPE U, 11", 5000);											
0152	04/09/2013	17057232350000	246251	LATERRE CO INC PERMITTED-INITIAL REPORT	341	04/09/2013	001	20S	21E	W	2850
1,676.7' FNL & 1995.2' FWL OF SEC 1. PBHL: S 04 D 10' 28" E - 483.55' FROM SURF LOC IN SEC 1.											
0152	04/09/2013	17057232360000	246252	LATERRE CO INC PERMITTED-INITIAL REPORT	342	04/09/2013	002	20S	21E	W	2630
1785.1' FNL & 440.6' FEL OF SEC 2. PBHL: N 53 D 25' 53" E - 449.22' FROM SURF LOC IN SEC 2.											
0152	06/10/2013	17057232370000	246253	LL&E GOLDEN MEADOW WAITING ON COMPLETION RIG	249	04/09/2013	07E	19S	21E	W	2846
RAN 7" CSG TO 2846' W/ 377 SXS; NU DRY HOLE TREE; RR 6/5/13; WOCCR;											
0152	04/16/2013	17057231850000	246287	SL 378 CATFISH LAKE PERMITTED-INITIAL REPORT	154	04/16/2013	077	19S	21E	W	2802
1,640.4' FNL & 1,184.8' FWL OF SEC 77. PBHL: N 23 D 42' 21" E - 385.53' FROM SURF LOC IN SEC 77. (REPERMIT-SER#244706-EXPIRED)											
0152	04/16/2013	17057231940000	246288	SL 378 CATFISH LAKE PERMITTED-INITIAL REPORT	155	04/16/2013	07E	19S	21E	W	2932
1,880.8' FNL & 88.0' FEL OF SEC 76. PBHL: S 14 D 39' 44" W - 462.19' FROM SURF LOC IN SEC 76. (REPERMIT-SER#244765-EXPIRED)											
0152	04/16/2013	17057231950000	246289	SL 378 CATFISH LAKE PERMITTED-INITIAL REPORT	156	04/16/2013	07E	19S	21E	W	2950
2,154.6' FNL & 700.2' FEL OF SEC 76. PBHL: S 26 D 42' 19" W - 585.14' FROM SURF LOC IN SEC 76. (REPERMIT-SER#244766-EXPIRED)											
0152	04/16/2013	17057232390000	246290	SL 378 CATFISH LAKE PERMITTED-INITIAL REPORT	159	04/16/2013	07E	19S	21E	W	3020
2,704.0' FSL & 2,299.3' FWL OF SEC 76. PBHL: S 11 D 41' 40" W - 738.96' FROM SURF LOC IN SEC 76.											


Field 4901 KINGS RIDGE

Operator	Report Date	API Num	Well Serial Number	Well Name	Well Number	Permit Date	SCT	TWN	RNG	MRN	Total Depth
A121	06/12/2013	17057204970000	173977	RUTLEY RA SUA;LAF BLD RECOMPLETION	001	03/02/1981	00E	19S	23E	W	10093
UNSUCCESSFULLY RECOMPLETED 5/24/12 AS A GAS WELL IN THE 7200' SAND RES; PM F; PERFS 7172-7176'; (ST: 33)											

Field 4931 KRAEMER, SOUTH

Operator	Report Date	API Num	Well Serial Number	Well Name	Well Number	Permit Date	SCT	TWN	RNG	MRN	Total Depth
M210	05/07/2012	17057228470000	244164	DOROTHY TABOR ETAL WAITING ON COMPLETION RIG	001	11/30/2011	024	14S	17E	W	13180
RAN 4 1/2" CSG TO 13131' W/ 350 SXS; RR 5/7/12; WOCCR;											

Field 5265 LAKE ENFERMER



District LAFAYETTE Area ONSHORE

Parish LAFOURCHE

Field 5265 LAKE ENFERMER

Operator	Report Date	API Num	Well Serial Number	Well Name	Well Number	Permit Date	SCT	TWN	RNG	MRN	Total Depth
CASTEX ENERGY, INC.	01/07/2013	17057232090000	245223	CASTEX LAFOURCHE LP 23	001	07/25/2012	015	20S	22E	W	14940
			06	WAITING ON COMPLETION RIG							MILL UP FIRM CMT TO 14660'; TSTD CSG; COMPLETING WELL; RR 1/11/13;

Field 5892 LEEVILLE

Operator	Report Date	API Num	Well Serial Number	Well Name	Well Number	Permit Date	SCT	TWN	RNG	MRN	Total Depth
DIASU OIL & GAS CO., INC.	03/01/2010	17057207500000	137576	LL&E LEEVILLE	290	09/08/1971	003	22S	22E	W	14064
			07	DRILLING SUSPENDED							N/D BOPS; N/U TREE; R/R 2/23/10; OPERATIONS SUSPENDED; EVALUATING WELL; ST:07;
MANTI EXPLORATION OPERATIN	06/12/2013	17057231380000	241998	LL&E LEEVILLE	339	09/09/2010	022	21S	22E	W	10345
			12	RECOMPLETION							RECOMPLETED 5/30/13 AS A GAS WELL IN THE UPPER 95 E SAND RES;PM GL; 324 MCFD; 920 FTP; 1020 CP; 7/64 CK; 49 BWPD; PERFS 9978-10,008' (ST: 10)
MANTI EXPLORATION OPERATIN	04/20/2012	17057231860000	244739	LL&E LEEVILLE	341	04/20/2012	027	21S	22E	W	9168
			01	PERMITTED-INITIAL REPORT							632' FNL & 340' FWL OF SEC 27. PBHL: S 41 D 09' 27" E - 569.79' FROM SURF LOC IN SEC 27.
MANTI EXPLORATION OPERATIN	06/11/2013	17057232130000	245265	LL&E LEEVILLE	340	08/10/2012	027	21S	22E	W	8867
			33	SHUT-IN PRODUCTIVE - FU							UNSUCCESSFULLY COMPLETED 5/23/13 AS A GAS WELL IN THE 95 G SAND RES; PM F; 87 MCFD; 0 BCPD; 800 FTP; 1650 SITP; 1020 CP; 14/64 CK; 202 BWPD; 0.15%BS&W; PERFS 8712-8730' (ST: 33)
MANTI EXPLORATION OPERATIN	10/17/2012	17057232170000	245569	LL&E LEEVILLE	343	10/17/2012	022	21S	22E	W	11780
			01	PERMITTED-INITIAL REPORT							N 52D 40' 51" W 5,685.63 FROM USC&GS MON. "LEEVILLE 1934" LOC IN SEC. 22. PBHL: N 17D 12' 25" E 678.37' FROM SURF LOC IN SEC 22.
MANTI EXPLORATION OPERATIN	06/10/2013	17057232230000	245657	EE-PCC2 RA SUA;SL 20783	001	11/07/2012	032	21S	22E	W	17553
			05	DRILLING IN PROGRESS							RAN 9 3/8" LNR TO 17525' W/ 382 SXS, TOL @ 14154'; W&R TO TOC @ 17352'; TSTD CSG; DRLD TO 17553'; PERFORM LOT/FIT; TSTD BOP'S 5/29/13;
MANTI EXPLORATION OPERATIN	01/22/2013	17057232300000	245905	LL&E LEEVILLE	345	01/22/2013	022	21S	22E	W	10000
			01	PERMITTED-INITIAL REPORT							N 50 D 49' 49" W - 4,841.35' FROM USC&GS MONU. "LEEVILLE 1934" IN SEC 22. PBHL: S 58 D 00' 32" E - 1,976.44' FROM SURF LOC IN SEC 22.
MANTI EXPLORATION OPERATIN	02/13/2013	17057232180000	245972	LL&E LEEVILLE	344-D	02/13/2013	022	21S	22E	W	10200
			01	PERMITTED-INITIAL REPORT							N 49 D 23' 24" W - 4,818.55' FROM USC&GS MONU. "LEEVILLE 1934" IN SEC 22. PBHL: N 33 D 24' 56" W - 591.79' FROM SURF LOC IN SEC 22. (DUAL OF SN245570)
MANTI EXPLORATION OPERATIN	06/11/2013	17057232130000	246237	LL&E LEEVILLE	340-D	04/05/2013	027	21S	22E	W	8867
			10	ACTIVE - PRODUCING							COMPLETED 5/24/13 AS A GAS WELL IN THE 95 E SAND RES;PM F 993 MCFD; 77 BCPD; 1600 FTP; 1040 CP; 16/64 CK; 13 BWPD; 0.15%BS&W; 12896 GOR; 41.9 GRVTY; PERFS 8594-8614' (ST: 10)

Field 7796 ROUSSEAU

Operator	Report Date	API Num	Well Serial Number	Well Name	Well Number	Permit Date	SCT	TWN	RNG	MRN	Total Depth
PHALANX PETROLEUM LLC	06/11/2013	17057232400000	246548	N M ALLTMONT ETAL	001	06/11/2013	012	15S	17E	W	14609
			01	PERMITTED-INITIAL REPORT							N 84 D 27' 41" E - 14,273.09' FROM NGS MONU. "SCHRIEVER N BASE RM 5" IN SEC 12.. PBHL: S 58 D 31' 28" W - 1,530.28' FROM SURF LOC. IN SEC 12.

Parish PLAQUEMINES

Field 0314 BASTIAN BAY

Operator	Report Date	API Num	Well Serial Number	Well Name	Well Number	Permit Date	SCT	TWN	RNG	MRN	Total Depth
HILCORP ENERGY COMPANY	06/10/2013	17075016650000	86813	LL&E A	007-T	09/27/1961	042	20S	28E		13740
			12	RECOMPLETION							RECOMPLETED 4/8/13 AS A OIL WELL IN THE K RA SUE RES; PM F; 96 BOPD; 106 MCFD; 200 FTP; 860 CP; 64/64 CK; .400%BS&W; 1104.17 GOR; 41.5 GRVTY; PERFS 10963-10983' (ST: 10)
SHORELINE SOUTHEAST LLC	06/10/2013	17075236400000	214944	O RE SUA;FASTERLING & MCGEE	002	09/14/1992	022	20S	29E		10806
			12	RECOMPLETION							RECOMPLETED 5/16/13 AS A OIL WELL IN THE N RE SUA RES;PM F; 252 BOPD; 273 MCFD; 900 FTP; 1710 SITP; 13/64 CK; 195 BWPD; 1083 GOR; 35.1 GRVTY; PERFS 9666-9672' (ST: 10)

Field 1608 BLACK BAY, SOUTHEAST



District LAFAYETTE Area ONSHORE

Parish PLAQUEMINES

Field 1608 BLACK BAY, SOUTHEAST

Operator	Report Date	API Num	Well Serial Number	Well Name	Well Number	Permit Date	SCT	TWN	RNG	MRN	Total Depth
H172	03/25/2013	17075244870000	246148	SL 195 QQ	041	03/25/2013	00C	000	000		10848
PERMITTED-INITIAL REPORT S 43 D 51' 22" E - 26,338' FROM NGS MONU. "STONE 3". PBHL: N 24 D 54' 55" E - 1,337' FROM SURF LOC. (REPERMIT-SER #245460-EXPIRED)											
H172	06/10/2013	17075244880000	246149	SL 195 QQ	043	03/25/2013	00C	000	000		2000
DRILLING IN PROGRESS RAN 16" TO 252' W/ 209' PENETRATION; SPUD 6/6/13; DRLD; RAN 10 3/4" CSG TO 2000' W/ 1015 SXS; NU & TSTD BOP'S 6/10/13; (BOP INFO: HYDRIL, GK, 11", 5000; CAMERON, TYPE U, 1", 10000);											
H172	03/25/2013	17075244890000	246150	SL 195 QQ	044	03/25/2013	00C	000	000		10000
PERMITTED-INITIAL REPORT S 46 D 12' 09" E - 28,215' FROM NGS MONU. "STONE 3". (REPERMIT-SER#245469-EXPIRED)											

Field 1616 BLACK BAY, WEST

Operator	Report Date	API Num	Well Serial Number	Well Name	Well Number	Permit Date	SCT	TWN	RNG	MRN	Total Depth
H172	06/10/2013	17075004880000	70473	SL 195 QQ	025	05/16/1958	00C	17S	16E		9700
RECOMPLETION RECOMPLETED 5/18/13 AS A OIL WELL IN THE N SAND RES;PM GL; 81 BOPD; 12 MCFD; 550 FTP; 900 SITP; 925 CP; 14/64 CK; 19 BWPD; <1%BS&W; 148 GOR; 26.7 GRVTY; PERFS 7093-7098 & 7112-7124' (ST: 10)											
H172	02/05/2013	17075244600000	245949	SL 195 QQ	120	02/05/2013	00C	17S	17E		10000
PERMITTED-INITIAL REPORT N 79D 06' 06" E 3,529' FROM NGS MON STONE 3, TO LOC IN T17S-R17E. PBHL S 51D 20' 22" E 399' FROM SUF LOC. (REPERMIT OF SER#244366-EXPIRED)											
H172	02/05/2013	17075244520000	245950	SL 195 QQ	118	02/05/2013	00C	17S	17E		7790
PERMITTED-INITIAL REPORT N 85D 15' 11" E 5634' FROM NGS MON. STONE 3, TO LOC IN T17S-R17E. PBHL: S 06D 13' 46 E 286' FROM SURF LOC. (REPERMIT OF SER#244668-EXPIRED)											

Field 1888 BRETON SOUND BLOCK 20

Operator	Report Date	API Num	Well Serial Number	Well Name	Well Number	Permit Date	SCT	TWN	RNG	MRN	Total Depth
T029	02/07/2013	17726205940000	245957	SL 2000	073	02/07/2013	00C	000	000		8631
PERMITTED-INITIAL REPORT N 4144.00'; TH W 3529.00' FROM SE/COR OF BLK 29, BRETON SOUND AREA. PBHL: S 05 D 25' 35" E - 1945.72' FROM SURF LOC. (REPERMIT-SN244871-EXP)											
T029	04/05/2013	17726205960000	246232	SL 2326	053	04/05/2013	00C	000	000		6500
PERMITTED-INITIAL REPORT E-3732' THENCE N-1017' FROM SW/COR OF BLK. 22. PBHL: S 40D 3' 39" E-117.98' FROM SURF AND ALSO BEING IN BLK. 22, BRETON SOUND AREA.											
T029	04/24/2013	17726205980000	246335	BRS20 5800 RA SU;SL2326	054	04/24/2013	00C	000	000		6400
PERMITTED-INITIAL REPORT N-4199.00' THENCE E-87.00' FROM THE SW/CORNER OF BLOCK 22, BRETON SOUND AREA.											

Field 1904 BRETON SOUND BLOCK 32


Operator	Report Date	API Num	Well Serial Number	Well Name	Well Number	Permit Date	SCT	TWN	RNG	MRN	Total Depth
L074	02/05/2013	17726205950000	245947	SL 1227	024	02/05/2013	00C	000	000		6500
PERMITTED-INITIAL REPORT FROM THE SW CORNER OF BLOCK 32, BRETON SOUND AREA; GO N-5080' THENCE EAST 9195' TO LOCATION.											
L074	05/09/2013	17726205990000	246419	SL 1227	025	05/09/2013	00C	000	000		7179
PERMITTED-INITIAL REPORT FROM NW/COR OF BLOCK 32, BRETON SOUND AREA; GO EAST-4927', THENCE SOUTH-5015'. PBHL: S 60 D 43' E - 1801' FROM SURF LOC.											

Field 2120 BURRWOOD

Operator	Report Date	API Num	Well Serial Number	Well Name	Well Number	Permit Date	SCT	TWN	RNG	MRN	Total Depth
H032	04/09/2013	17721006230000	246243	SL 2565	009	04/09/2013	00C	25S	30E		12537
PERMITTED-INITIAL REPORT N 46D 27' 00" W-3306.1' FR NGS MONU. "SOUTHWEST FRONT RANGE 1935" IN SEC 3. PBHL: N 54D 48' 06" W-4030' FR SURF LOC IN SEC 3. (REDRILL OF SN78359-P&A'D 03/17/2013)											

Field 2888 COQUILLE BAY

Operator	Report Date	API Num	Well Serial Number	Well Name	Well Number	Permit Date	SCT	TWN	RNG	MRN	Total Depth
----------	-------------	---------	--------------------	-----------	-------------	-------------	-----	-----	-----	-----	-------------



District LAFAYETTE Area ONSHORE

Parish PLAQUEMINES

Field 2888 COQUILLE BAY

Operator	Report Date	API Num	Well Serial Number	Well Name	Well Number	Permit Date	SCT	TWN	RNG	MRN	Total Depth
D104	06/10/2013	17075244980000	245961	COQB 11000 RA SU;RF PRICE JR ACTIVE - PRODUCING	004	02/07/2013	02C	19S	18E		11616
D104	06/10/2013	17075244980000	246466	R F PRICE JR ETAL ACTIVE - PRODUCING	004-D	05/15/2013	02C	19S	18E		11616

Field 4016 GARDEN ISLAND BAY

Operator	Report Date	API Num	Well Serial Number	Well Name	Well Number	Permit Date	SCT	TWN	RNG	MRN	Total Depth
D211	06/25/2012	17075243700000	245090	SL 214 GARDEN ISLAND BAY PERMITTED-INITIAL REPORT	913	06/25/2012	012	23S	32E		8068
D211	04/19/2013	17075244300000	246317	SL 214 GARDEN ISLAND BAY PERMITTED-INITIAL REPORT	918	04/19/2013	012	23S	32E		8179
D211	04/23/2013	17075243080000	246328	SL 214 GARDEN ISLAND BAY PERMITTED-INITIAL REPORT	910	04/23/2013	019	23S	33E		6704

Field 4148 GRAND BAY

Operator	Report Date	API Num	Well Serial Number	Well Name	Well Number	Permit Date	SCT	TWN	RNG	MRN	Total Depth
L074	06/14/2012	17075244800000	245041	SL 195 QQ PERMITTED-INITIAL REPORT	210	06/14/2012	00E	20S	19E		16236
L074	10/22/2012	17075244820000	245591	SL 195 QQ PERMITTED-INITIAL REPORT	209-D	10/22/2012	01E	20S	19E		6210

Field 5356 LAKE HERMITAGE

Operator	Report Date	API Num	Well Serial Number	Well Name	Well Number	Permit Date	SCT	TWN	RNG	MRN	Total Depth
M357	11/05/2012	17075244900000	245652	VUB;LLDSB PERMITTED-INITIAL REPORT	035	11/05/2012	011	18S	25E		13100
M357	11/08/2012	17075244910000	245659	VUB;LLDSB PERMITTED-INITIAL REPORT	038	11/08/2012	011	18S	25E		13100
M357	01/11/2013	17075244950000	245876	VUB;LLDSB PERMITTED-INITIAL REPORT	037	01/11/2013	011	18S	25E		13100

Field 5759 LAKE WASHINGTON

Operator	Report Date	API Num	Well Serial Number	Well Name	Well Number	Permit Date	SCT	TWN	RNG	MRN	Total Depth
H032	06/12/2013	17075221320000	151297	E COCKRELL JR A RECOMPLETION	132	02/12/1976	00C	20S	26E		9340
H032	06/10/2013	17075245010000	246033	LL&E FEE DRILLING IN PROGRESS	018	02/27/2013	03E	19S	27E		12766
S351	06/12/2013	17075241420000	229343	4350 RB SUA;COCKRELL-MORAN RECOMPLETION	293	03/19/2004	02E	20S	26E		4968



District LAFAYETTE Area ONSHORE

Parish PLAQUEMINES

Field 5759 LAKE WASHINGTON

Operator	Report Date	API Num	Well Serial Number	Well Name Scout Detail Status	Well Number	Permit Date	SCT	TWN	RNG	MRN	Total Depth
S351	06/12/2013	17075241610000	229972	COCKRELL-MORAN RECOMPLETION	280	08/05/2004	00E	20S	27E		6690
RECOMPLETED 5/21/13 AS A OIL WELL IN THE UPPER D SAND (6000' EXEMPT ZONE) RES;PM GL; 387 BOPD; 135 MCFD; 580 FTP; 580 SITP; 920 CP; 18/64 CK; 348.84 GOR; 27.6 GRVTY; PERFS 3304-3330' (ST:10)											
S351	06/12/2013	17075243530000	237844	LW 9600 RA-RD SU;SL 18907 RECOMPLETION	006	06/04/2008	01C	20S	26E		17000
RECOMPLETED 5/24/13 AS A OIL WELL IN THE LW 9600 RA-RD SU RES;PM GL; 174 BOPD; 141 MCFD; 260 FTP; 475 SITP; 710 CP; 20/64 CK; 0.01%BS&W; 810.35 GOR; 29.3 GRVTY; PERFS 11556-11608' (ST: 10)											
S351	06/12/2013	17075243560000	237926	6750 RA SUA;COCKRELL-MORAN RECOMPLETION	398	06/13/2008	02E	20S	26E		10042
RECOMPLETED 5/22/13 AS A OIL WELL IN THE 6750 RA SUA RES;PM GL; 40 BOPD; 251 MCFD; 270 FTP; 300 SITP; 1030 CP; 64/64 CK; 27 BOPD; 0.01%BS&W; 6275 GOR; 27.0 GRVTY;PERFS 7372-7410' & 7510-7530' (ST: 10)											
S351	03/05/2013	17075245020000	246052	SL 212 PERMITTED-INITIAL REPORT	179	03/05/2013	014	20S	26E		6041
N 05 D 51' 39" W - 3,784.19' FROM NGS MONU. "WASH 1927" IN SEC 14. PBHL: N 04 D 42' 06" E - 1,073.61' FROM SURF LOC IN SEC 14.											

Field 7465 POINTE A LA HACHE

Operator	Report Date	API Num	Well Serial Number	Well Name Scout Detail Status	Well Number	Permit Date	SCT	TWN	RNG	MRN	Total Depth
B312	12/06/2010	17075243630000	242168	UL 5 RM SUA;MORGAN CITY WAITING ON COMPLETION RIG	029	10/06/2010	035	16S	14E		11780
N/U DHT; R/R 12/4/10; WOGR;											


Field 8453 SOUTH PASS BLOCK 24

Operator	Report Date	API Num	Well Serial Number	Well Name Scout Detail Status	Well Number	Permit Date	SCT	TWN	RNG	MRN	Total Depth
0152	04/08/2013	17075029400000	59854	SPB24 8400 RA SU;SL 1923 WAITING ON COMPLETION RIG	011-D	01/09/1956	00C	23S	31E		9989
RAN 5 1/2" LNR TO 9985' W/ 544 SXS, TOL @ 6717'; RR 4/4/13; WOGR;											
0152	05/06/2013	17075029580000	62814	7650 RD SUD;SL 2485 U19 WAITING ON COMPLETION RIG	003	08/24/1956	00C	23S	31E		8850
DRLD TO 8850'; RAN 7 5/8" CSG TO 8850' W/ 650 SXS; NU DRY HOLE TREE; WOGR; RR 5/3/13;											
0152	06/12/2013	17075029930000	63619	SPB24 8600 RA SU;CNA ET AL RECOMPLETION	001	10/24/1956	012	23S	31E		9040
RECOMPLETED 3/3/13 AS A OIL WELL IN THE 7500 RD SUD RES;PM GL; 80 BOPD; 60 MCFD; 230 FTP; 700 SITP; 920 CP; 64/64 CK; 203 BWPD; 71.7%BS&W; 750 GOR; 28 GRVTY; PERFS 7636-7640 & 7662-7670' (ST: 10)											
0152	04/22/2013	17075245030000	246056	SL 1923 WAITING ON COMPLETION RIG	030	03/06/2013	012	23S	31E		9466
DRLD TO 9466'; RAN 7 5/8" CSG TO 9466' W/ 1112 SXS; NU DRY HOLE TREE; RR 4/21/13; WOGR;											
0152	06/03/2013	17075245040000	246212	USA 15 WAITING ON COMPLETION RIG	003	04/01/2013	013	23S	31E		8755
DRLD & SURVEYED F/ 3529' TO 8755'; RAN 7 5/8" CSG TO 8755' W/ 780 SXS; NU DRY HOLE TREE; WOGR; RR 6/5/13;											
0152	05/28/2013	17075245050000	246213	SL 1923 WAITING ON COMPLETION RIG	031	04/01/2013	014	23S	31E		9973
CMTD 7 5/8" CSG W/ 1000 SXS; NU DRY HOLE TREE; RR 5/21/13; WOGR;											
E204	06/03/2013	17721201720000	142024	SPB24 P2 RA SU;SL 999 WAITING ON COMPLETION RIG	037	02/05/1973	00C	000	000		8652
RAN 5" LNR TO 8650' W/ 325 SXS, TOL @ 6381'; TSTD BOP'S 5/29/13; TSTD CSG; COMPLETING WELL;											
E204	11/07/2012	17721204820000	219588	SL 999 SIDETRACK/DEEPEN-FORMERLY PRODUC	044	09/09/1996	00C	000	000		9867
LST#072-12 (S/T BEGAN IMMEDIATELY AFTER LST#061-12 WAS PLUGGEDBACK); TAG CMT @ 8535'; K/O & DRLD & SLID TO 9867'; (BOP INFO: CAMERON, 13 5/8", 10000'; TSTD 11/2/12);											
E204	06/07/2013	17721205440000	246529	SL 1007 PERMITTED-INITIAL REPORT	065	06/07/2013	00C	000	000		8227
S - 2082' & E - 2968' FROM NW/COR OF BLOCK 23, SOUTH PASS AREA. PBHL: N 82 D 31' 00" W - 714.08' FROM SURF LOC.											

Parish POINTE COUPEE

Field 6124 LIVONIA

Operator	Report Date	API Num	Well Serial Number	Well Name Scout Detail Status	Well Number	Permit Date	SCT	TWN	RNG	MRN	Total Depth
2918	06/12/2013	17077003010000	112372	EXXON FEE KE RECOMPLETION	002	11/04/1965	11E	06S	09E	W	9990
RECOMPLETED 5/22/13 AS A OIL WELL IN THE LIV CF RA SU RES;PM P; 5 BOPD; 100 FTP; 150 SITP; 80 CP; 64/64 CK; 39 BWPD; 89%BS&W; 45 GRVTY;											



District LAFAYETTE Area ONSHORE

Parish POINTE COUPEE

Field 6124 LIVONIA

Operator	Report Date	API Num	Well Serial Number	Well Name	Well Number	Permit Date	SCT	TWN	RNG	MRN	Total Depth
				Scout Detail Status							
PERFS 9806-9845' (ST: 10)											

Parish SAINT CHARLES

Field 0181 AVONDALE, WEST

Operator	Report Date	API Num	Well Serial Number	Well Name	Well Number	Permit Date	SCT	TWN	RNG	MRN	Total Depth
				Scout Detail Status							
S424	03/19/2012	17089206480000	244013	12200 RA SUA;M L MANN ETAL	001	10/25/2011	004	13S	22E		13144
				WAITING ON COMPLETION RIG	RR 3/14/12; WOCCR;						

Field 0641 BAYOU COUBA

Operator	Report Date	API Num	Well Serial Number	Well Name	Well Number	Permit Date	SCT	TWN	RNG	MRN	Total Depth
				Scout Detail Status							
A161	09/17/2012	17089002750000	29704	DELTA SEC CO INC	015	09/01/1944	013	15S	21E		8110
				WAITING ON COMPLETION RIG	LOGGED; DRLD F/ 8020-8110'; RAN 5 1/2" CSG TO 8110' W/ 204 SXS; NU DRY HOLE TREE; RR 9/16/12; WOCCR;						

Field 5590 LAKE SALVADOR

Operator	Report Date	API Num	Well Serial Number	Well Name	Well Number	Permit Date	SCT	TWN	RNG	MRN	Total Depth
				Scout Detail Status							
2656	06/10/2013	17089206570000	245805	SL 19201	002	12/13/2012	00C	16S	21E		
				PERMIT EXPIRED	PERMIT TO DRILL EXPIRED 6/10/13 PER CATHY MCLEAN;						

Field 5608 LAKE SALVADOR, WEST

Operator	Report Date	API Num	Well Serial Number	Well Name	Well Number	Permit Date	SCT	TWN	RNG	MRN	Total Depth
				Scout Detail Status							
2656	05/20/2013	17089206550000	245695	SL 19774	002	11/21/2012	00C	16S	21E		13300
				WAITING ON COMPLETION RIG	COMPLETING WELL;						
2656	12/17/2012	17089206580000	245820	SL 20643	001	12/17/2012	00C	16S	21E		16000
				PERMITTED-INITIAL REPORT	FROM THE NGS MON. "TAYLOR" GO N61D 06' 49" E 29,414.56' TO PROP LOC.						
S391	10/15/2012	17089206520000	245559	SL 20937	001	10/15/2012	00C	16S	21E		13500
				PERMITTED-INITIAL REPORT	N 5D 18' 20" W 22,050' FROM NGS MON. "END".						
S391	11/07/2012	17089206510000	245658	SL 20644	001	11/07/2012	00C	16S	21E		14247
				PERMITTED-INITIAL REPORT	N 12 D 16' 16" E - 18,838' FROM NGS MONU. "END". PBHL: N 47 D 20' 22" W - 3,002' FROM SURF LOC. (REPERMIT-SER#244758-EXPIRED)						
S391	05/16/2013	17089206520000	246470	SL 20937	001	05/16/2013	00C	16S	21E		14114
				PERMITTED-INITIAL REPORT	N 05 D 18' 20" W - 22,050' FROM NGS MONU. "END". PBHL: N 85 D 54' 54" E - 444' FROM SURF LOC. (REPERMIT-SER #245559-EXPIRED)						

Parish SAINT JAMES

Field 2776 COLLEGE POINT- ST JAMES

Operator	Report Date	API Num	Well Serial Number	Well Name	Well Number	Permit Date	SCT	TWN	RNG	MRN	Total Depth
				Scout Detail Status							
W137	06/10/2013	17093203180000	246206	CABIERO RA SUA;P HEBERT ETAL	001	03/28/2013	044	12S	04E		12600
				DRILLING IN PROGRESS	TSTD BOP'S 6/2/13; SQZD FORMATION W/ 400 SXS CMT; RETESTED FORMATION; DRLD TO 12600'; POOH TO LOG;						

Field 9086 VACHERIE

Operator	Report Date	API Num	Well Serial Number	Well Name	Well Number	Permit Date	SCT	TWN	RNG	MRN	Total Depth
				Scout Detail Status							
B346	04/01/2013	17093203190000	246217	SL 21012	001	04/01/2013	014	12S	17E		8877
				PERMITTED-INITIAL REPORT	S 39 D 32' 12" E - 5,915.56' FROM NGS MONU. "V 379" IN SEC 14. PBHL: N 01 D 29' E - 3,473 FROM SURF LOC IN SEC 50.						
D226	03/27/2012	17093202410000	244389	ST JOSEPH PLTG & MFG CO LTD	001	01/27/2012	00E	12S	17E		1709
				DRILLING SUSPENDED	RR 3/20/12; OPERATIONS SUSPENDED;						

Parish SAINT LANDRY



District LAFAYETTE Area ONSHORE

Parish SAINT LANDRY

Field 2304 CANKTON, NORTH

Operator	Report Date	API Num	Well Serial Number	Well Name	Well Number	Permit Date	SCT	TWN	RNG	MRN	Total Depth
C026	02/13/2013	17097010120000	245831	MILTON LEBLANC	010	12/20/2012	013	08S	03E	W	4406
			06	WAITING ON COMPLETION RIG							
C026	02/04/2013	17097210900000	245941	EMILE CORMIER ETAL	001	02/04/2013	012	08S	03E	W	6000
			01	PERMITTED-INITIAL REPORT							

Field 6870 MORGANZA

Operator	Report Date	API Num	Well Serial Number	Well Name	Well Number	Permit Date	SCT	TWN	RNG	MRN	Total Depth
H032	06/12/2013	17097209820000	221956	SL 15421	001	04/15/1998	009	04S	07E	W	21223
			12	RECOMPLETION							

Field 7519 PORT BARRE

Operator	Report Date	API Num	Well Serial Number	Well Name	Well Number	Permit Date	SCT	TWN	RNG	MRN	Total Depth
S206	04/02/2013	17097210930000	246221	F RD SUA;GUILLORY	001	04/02/2013	001	06S	05E	W	8700
			01	PERMITTED-INITIAL REPORT							

Parish SAINT MARTIN

Field 0875 BAYOU LONG

Operator	Report Date	API Num	Well Serial Number	Well Name	Well Number	Permit Date	SCT	TWN	RNG	MRN	Total Depth
M224	06/10/2013	17099216180000	245356	JEANERETTE MINERALS LLC	001	08/31/2012	011	13S	11E	W	20317
			05	DRILLING IN PROGRESS							

Field 3444 DUCK LAKE

Operator	Report Date	API Num	Well Serial Number	Well Name	Well Number	Permit Date	SCT	TWN	RNG	MRN	Total Depth
E188	06/10/2013	17099216240000	245922	MA-11 RB SUA;WILLIAMS	001	01/29/2013	034	14S	11E	W	15705
			05	DRILLING IN PROGRESS							
E188	06/10/2013	17099216240000	245922	MA-11 RB SUA;WILLIAMS	001	01/29/2013	034	14S	11E	W	15705
			05	DRILLING IN PROGRESS							
H032	04/05/2013	17099216160000	246235	DL OPERC 8 RA	020	04/05/2013	002	15S	11E	W	12685
			01	SU;GOODRICH C PERMITTED-INITIAL REPORT							

Field 5187 LAKE CHICOT

Operator	Report Date	API Num	Well Serial Number	Well Name	Well Number	Permit Date	SCT	TWN	RNG	MRN	Total Depth
H032	06/03/2013	17099216250000	246256	SCHWING L&S CO INC B	002	04/11/2013	031	11S	10E	W	12280
			06	WAITING ON COMPLETION RIG							

Field 5746 LAKE VERRET, WEST

Operator	Report Date	API Num	Well Serial Number	Well Name	Well Number	Permit Date	SCT	TWN	RNG	MRN	Total Depth
----------	-------------	---------	--------------------	-----------	-------------	-------------	-----	-----	-----	-----	-------------



District LAFAYETTE Area ONSHORE

Parish SAINT MARTIN

Field 5746 LAKE VERRET, WEST

Operator	Report Date	API Num	Well Serial Number	Well Name	Well Number	Permit Date	SCT	TWN	RNG	MRN	Total Depth
M319	06/11/2013	17099014740000	97499	JL&S CO RECOMPLETION	060-D	07/24/1963	014	14S	12E	W	9900
RECOMPLETED 5/24/13 AS A OIL WELL IN THE N1 SAND RES;PM GL; 6 BOPD; 355 MCFD; 1699 FTP; 180 CP; 12/64 CK; 68 BWPD; 0.10%BS&W; 59167 GOR; 34.0 GRVTY PERFS 7429-7433' (ST: 10)											

Field 6979 MURPHY LAKE

Operator	Report Date	API Num	Well Serial Number	Well Name	Well Number	Permit Date	SCT	TWN	RNG	MRN	Total Depth
W168	06/13/2012	17099216080000	245040	MARG V RA SUB;SL 20053 PERMITTED-INITIAL REPORT	001-ALT	06/13/2012	024	11S	10E	W	13705
1460' FSL & 655' FEL OF SEC 24. PBHL: N 1600' FROM SURF LOC IN SEC 24. (REPERMIT-SER#243382-EXPIRED)											

Field 6984 MYSTIC BAYOU

Operator	Report Date	API Num	Well Serial Number	Well Name	Well Number	Permit Date	SCT	TWN	RNG	MRN	Total Depth
W168	05/10/2012	17099216120000	244854	16700 RA SUA;WILLIAMS INC PERMITTED-INITIAL REPORT	002-ALT	05/10/2012	035	13S	11E	W	17297
N 12 D 55' 05" E - 20,754.70' FROM USC&GS MONU. "PALMETTO 1935" IN SEC 35. PBHL: N 42 D 12' 15" E - 2,718.21' FROM SURF LOC IN SEC 35.											

Field 8043 SECTION 28

Operator	Report Date	API Num	Well Serial Number	Well Name	Well Number	Permit Date	SCT	TWN	RNG	MRN	Total Depth
T050	02/25/2013	17099216190000	245421	ST MARTIN LAND CO WAITING ON COMPLETION RIG	027	09/18/2012	02C	09S	07E	W	11265
RAN 5 1/2" CSG TO 11255' W/ 1180 SXS; NU B-SECTION OF TREE; RR 2/22/13; WOCR;											

Parish SAINT MARY

Field 0141 ATCHAFALAYA BAY

Operator	Report Date	API Num	Well Serial Number	Well Name	Well Number	Permit Date	SCT	TWN	RNG	MRN	Total Depth
2656	06/10/2013	17101224920000	246340	VUA;SL 20369 DRILLING IN PROGRESS	003	04/25/2013	00C	000	000	W	15478
RAN 9 5/8" LNR TO 14660' W/ 953 SXS, TOL @ 11282'; TSTD BOP'S 6/6/13; TSTD LNR; DRLD, PERFORM FIT; DRLG;											

Field 0322 BATEMAN LAKE


Operator	Report Date	API Num	Well Serial Number	Well Name	Well Number	Permit Date	SCT	TWN	RNG	MRN	Total Depth
S375	11/26/2012	17101224220000	245699	SL 1337 PERMITTED-INITIAL REPORT	001	11/26/2012	00C	17S	12E	W	12000
N41D 38' 49" E 17,530.39' FROM USC&GS MON. "LITTLE HOG 1888" IN SWEET BAY LAKE. PBHL: S51D 38' 32' W 507.92' FROM SURF LOC. (REPERMIT OF SERIAL #244932-EXP)											

Field 0498 BAYOU CARLIN

Operator	Report Date	API Num	Well Serial Number	Well Name	Well Number	Permit Date	SCT	TWN	RNG	MRN	Total Depth
E188	06/10/2013	17101224850000	245920	MA-14 RB SUA;DUPLANTIS DRILLING IN PROGRESS	001	01/29/2013	01E	15S	09E	W	18228
RAN 9 3/8" LNR TO 18049' W/ 675 SXS, TOL @ 13407'; TSTD LNR; DRLD, PERFORM FIT; TSTD BOP'S 6/6/13; DRLG;											

Field 2528 CHARENTON

Operator	Report Date	API Num	Well Serial Number	Well Name	Well Number	Permit Date	SCT	TWN	RNG	MRN	Total Depth
0152	06/10/2013	17101215960000	204806	LAWS REALTY CO INC RECOMPLETION	116	10/27/1986	03C	13S	10E	W	7527
RECOMPLETED 5/17/13 AS A OIL WELL IN THE 3600' SAND RES;PM F; 265 BOPD; 160 MCFD; 480 FTP; 480 CP; 14/64 CK; 604 GOR; 31.1 GRVTY; PERFS 3608-3612' & 3618-3631' (ST:10)											



District LAFAYETTE Area ONSHORE

Parish SAINT MARY

Field 2528 CHARENTON

Operator	Report Date	API Num	Well Serial Number	Well Name	Well Number	Permit Date	SCT	TWN	RNG	MRN	Total Depth
				Scout Detail Status			Scout Detail				
B332	11/27/2012	17101224800000	245707	A VEEDER CO	002	11/27/2012	002	13S	09E	W	3500
			01	PERMITTED-INITIAL REPORT			N 89 D 39' 09" E - 11,873.54' FROM NGS MONU. "L035" IN SEC 2.				
B332	11/27/2012	17101224810000	245708	HENRY ECUER	002	11/27/2012	011	13S	09E	W	3500
			01	PERMITTED-INITIAL REPORT			N 86 D 32' 53" E - 11,288.38' FROM NGS MONU. "L035" IN SEC 11.				
B332	11/27/2012	17101224820000	245709	MAY S VEEDER ETAL B	002	11/27/2012	011	13S	09E	W	3500
			01	PERMITTED-INITIAL REPORT			N 88 D 21' 20" E - 7,734.10' FROM NGS MONU. "L035" IN SEC 11.				
B332	12/03/2012	17101224830000	245763	ABLE LEBLANC	001	12/03/2012	021	13S	09E	W	3500
			01	PERMITTED-INITIAL REPORT			N 63D 12' 32" E 8012.31' FROM NGS MON. "L035" FALLING SEC 21.				
D112	03/10/2010	17101004220000	239940	VUA;EARLINE B PESSON ETAL	002	06/26/2009	025	13S	09E	W	914
			08	COMPLETED-WOSP			THIS PERMIT TO DRILL HAS NOT EXPIRED. THE FORM WH-1 & A LETTER DATED 2/12/10 SUBMITTED TO THIS OFFICE ON 2/17/10, THE WELL WAS RE-ENTERED ON 6/26/09 BY RUNNING 700' OF TBG INTO THE WELL & SECURING THE TBG & CSG ANNULUS. ON 8/31/09 THE TBG WAS PULLED, A SUBMERSIBLE PUMP RUN ALONG WITH THE TBG & HUNG OFF IN THE LARKIN HEAD. THE WELL IS PERFD FM 900-914 IN THE 900' SD & IS AWAITING THE COMPLETION OF A FLOWLINE TO TEST THE WELL & PLACE IT ON PRODUCTION.				


Field 2912 COTE BLANCHE BAY, WEST

Operator	Report Date	API Num	Well Serial Number	Well Name	Well Number	Permit Date	SCT	TWN	RNG	MRN	Total Depth
				Scout Detail Status			Scout Detail				
G123	06/10/2013	17101222650000	233066	SL 340 WEST COTE BLANCHE BAY	942	03/17/2006	00C	15S	07E	W	9796
			10	ACTIVE - PRODUCING			RECOMPLETED 4/24/13 AS A OIL WELL IN THE 8100 SAND RES;PM F 469 BOPD; 1484 MCFD; 100 FTP; 810 CP; 23/64 CK; 34% BS&W; 3164 GOR; 34 GRVTY				
G123	06/10/2013	17101222970000	235034	SL 340 WEST COTE BLANCHE BAY	961	02/15/2007	00C	15S	06E	W	9655
			06	WAITING ON COMPLETION RIG			PERFS 8904-8920' (ST: 10) RAN A 5 1/2" CSG PATCH & LATCHED ON TO FISH @ 2105'; SET CIBP @ 9461'; LOGGED; SET CIBP @ 8690'; NU DRY HOLE TREE; RR 5/31/13; WOCCR;				
G123	06/12/2013	17101224170000	243072	SL 340 WEST COTE BLANCHE BAY	1024	04/05/2011	00C	15S	06E	W	9271
			12	RECOMPLETION			RECOMPLETED 4/18/13 AS A OIL WELLIN THE WCBB 8 RD SU (8 SAND) RES;PM FL; 3 BOPD; 451 MCFD; 150 FTP; 440 CP; 26/64 CK; 2 BWPD; <1%BS&W; 150333 GOR; 33.4 GRVTY;				
G123	03/25/2013	17101224540000	244749	SL 340 WEST COTE BLANCHE BAY	1053	04/23/2012	00C	15S	06E	W	9803
			06	WAITING ON COMPLETION RIG			PERFS 7868-7870' & 7854-7858' (ST:10) DRLD & SLID F/ 9260' TO 9803'; LOGGED; RAN 5 1/2" CSG TO 9803' W/ 1350 SXS; RR 3/22/13; WOCCR;				
G123	03/11/2013	17101224860000	245964	SL 340 WEST COTE BLANCHE BAY	1072	02/08/2013	00C	15S	06E	W	8766
			06	WAITING ON COMPLETION RIG			RAN FREEPOINT, MADE BACK OFF @ 8168'; RAN 5 1/2" CSG TO 8160' W/ 1075 SXS; INSTALL DRY HOLE TREE; RR 3/09/13; WOCCR;				
G123	06/10/2013	17101224880000	246062	SL 340 WEST COTE BLANCHE BAY	1074	03/06/2013	00C	15S	06E	W	9397
			05	DRILLING IN PROGRESS			PARKER 21B ARRIVED BACK ON LOCATION ON 5/31/13; NU & TSTD BOP'S 5/31/13; RETRIEVED BP; FOUND SPLIT IN CSG @ 190'; RAN & SET 7 5/8" BY 9 5/8" EXPANDABLE LNR F/ 125-236'; TSTD SAME; TSTD 9 5/8" CSG; DRLD TO 2460'; PERFORM LOT; DRLD & SLID F/ 2460-9397';				
G123	05/13/2013	17101224900000	246291	SL 340 WEST COTE BLANCHE BAY	1075	04/16/2013	00C	16S	06E	W	8187
			06	WAITING ON COMPLETION RIG			TAG CMT @ 2352'; DRLD CMT F/ 2352'-2492'; CIRC; PERFORM LOT; DRLD & SLID F/ 2492'-5914'; KOP @ 2517'; CBU; W&R; DRLD & SLID F/ 5914'-8100'; LOGGED; RAN 5 1/2" CSG TO 8100' W/ 1600 SXS; INSTALLED TBG HEAD; WOCCR; RR 5/13/13;				
G123	05/16/2013	17101224930000	246471	SL 340 WEST COTE BLANCHE BAY	1076	05/16/2013	00C	16S	06E	W	9818
			01	PERMITTED-INITIAL REPORT			S 63 D 11' 29" E - 20,590.43' FROM NGS MONU. CHEVREUIL 2" IN WEST COTE BLANCHE BAY. PBHL: S 48 D 11' 30" E - 403.99' FROM SURF LOC.				

Field 2920 COTE BLANCHE ISLAND

Operator	Report Date	API Num	Well Serial Number	Well Name	Well Number	Permit Date	SCT	TWN	RNG	MRN	Total Depth
				Scout Detail Status			Scout Detail				
E177	06/12/2013	17101009050000	78292	SL 340 COTE BLANCHE ISLAND	058	01/24/1960	00C	15S	08E	W	15280
			12	RECOMPLETION			RECOMPLETED 6/5/13 AS A OIL WELL IN THE 14,000 SAND RES;PM GL; 222 BOPD; 302 MCFD; 400 FTP; 1010 CP; 22/64 CK; 517 BWPD; 70%BS&W; 1360 GOR; 26.3 GRVTY				
							PERFS 14385-14395' (ST: 10)				

Field 4741 JEANERETTE



District LAFAYETTE Area ONSHORE

Parish SAINT MARY

Field 4741 JEANERETTE

Operator	Report Date	API Num	Well Serial Number	Well Name	Well Number	Permit Date	SCT	TWN	RNG	MRN	Total Depth
5559	06/12/2013	17101224690000	245536	ROBERT L ALLAIN ETAL RECOMPLETION	001	10/09/2012	037	13S	09E	W	9434
UNSUCCESSFULLY RECOMPLETED 6/4/13 AS A GAS WELL IN THE 9100' SAND RES;PM F; PERFS 9172-9180' (ST: 330											

Parish TERREBONNE

Field 2184 CAILLOU ISLAND

Operator	Report Date	API Num	Well Serial Number	Well Name	Well Number	Permit Date	SCT	TWN	RNG	MRN	Total Depth
H032	06/03/2013	17109241850000	245877	SL 1247 WAITING ON COMPLETION RIG	028	01/11/2013	00C	23S	19E	W	19832
WOCR;											

Field 3938 FOUR LEAGUE BAY

Operator	Report Date	API Num	Well Serial Number	Well Name	Well Number	Permit Date	SCT	TWN	RNG	MRN	Total Depth
H032	04/22/2013	17109241890000	246323	L L & E PERMITTED-INITIAL REPORT	002	04/22/2013	003	20S	13E	W	19042
2036' FSL & 260' FWL OF SEC 3. PBHL: S37D 00' 41" W 7352' FROM PROP. SURF. LOC AND LOC. IN SEC 9.											

Field 4637 HOUMA

Operator	Report Date	API Num	Well Serial Number	Well Name	Well Number	Permit Date	SCT	TWN	RNG	MRN	Total Depth
R210	11/23/2009	17109230010000	238727	COLE-DAWSON HEIRS WAITING ON COMPLETION RIG	001	09/16/2008	023	17S	18E	W	14272
TSTD CSG; TEST TOOL FAILED; FISHED; TAGGED FISH @ 1540; RECOVERED FISH; RAN 4-1/2 CSG T/ 14272 W/ 300 SXS CMT; N/D BOPS; N/U DHT; R/R 11/22/09; WOCR; WELL STATUS ORPHANED EFFECTIVE 11/20/11											

Field 5083 LAKE BARRE

Operator	Report Date	API Num	Well Serial Number	Well Name	Well Number	Permit Date	SCT	TWN	RNG	MRN	Total Depth
H032	06/10/2013	17109241830000	245273	SL 20946 SIDETRACK/DEEPEN-FORMERLY PRODUC	001	08/15/2012	00C	21S	20E	W	12986
DIR DRLD F/ 11243' TO 12945'; TSTD BOP'S 6/8/13; DRLG;											

Field 5551 LAKE PELTO

Operator	Report Date	API Num	Well Serial Number	Well Name	Well Number	Permit Date	SCT	TWN	RNG	MRN	Total Depth
G203	05/22/2013	17109241900000	246484	SL 21102 PERMITTED-INITIAL REPORT	001	05/22/2013	025	23S	17E	W	15107
305' FSL & 240' FEL OF SEC 25. PBHL: S 1,466' FROM SURF LOC IN SEC 36.											

Field 5988 LIRETTE

Operator	Report Date	API Num	Well Serial Number	Well Name	Well Number	Permit Date	SCT	TWN	RNG	MRN	Total Depth
H032	02/22/2013	17109241870000	246012	LATERRE CO INC PERMITTED-INITIAL REPORT	001	02/22/2013	034	19S	19E	W	11244
N 01 D 26' 08" W - 10,557' FROM NGS MONU. "BARRE" IN SEC 34. PBHL: N 00 D 17' 32" W - 980' FROM SURF LOC IN SEC 34.											

Parish VERMILION

Field 0011 ABBEVILLE

Operator	Report Date	API Num	Well Serial Number	Well Name	Well Number	Permit Date	SCT	TWN	RNG	MRN	Total Depth
D218	04/22/2013	17113224610000	245952	ADLES MAILHES WAITING ON COMPLETION RIG	002	02/06/2013	044	12S	03E	W	6607
DRLD TO 6607'; LOGGED; RAN 5 1/2" CSG TO 6607' W/ 390 SXS; INSTALLED TBG SPOOL; INSTALLED CAP; RR 4/21/13; WOCR;											
D218	06/03/2013	17113224650000	246201	ADLES MAILHES WAITING ON COMPLETION RIG	001	03/28/2013	044	12S	03E	W	12431
RAN 5 1/2" CSG TO 12431' W/ 515 SXS; INSTALLED TBG HEAD; INSTALLED DRY HOLE TREE; RR 5/29/13; WOCR;											

Field 0784 BAYOU HEBERT



District LAFAYETTE Area ONSHORE

Parish VERMILION

Field 0784 BAYOU HEBERT

Operator	Report Date	API Num	Well Serial Number	Well Name	Well Number	Permit Date	SCT	TWN	RNG	MRN	Total Depth	
P203	04/22/2013	PETROQUEST ENERGY, L.L.C.	17113223580000	235876	A BROUSSARD EST	001	07/03/2007	017	14S	05E	W	18035
			06		WAITING ON COMPLETION RIG							RAN 3 1/2" PROD TBG, LANDED SEAL @ 14098'; COMPLETING WELL;

Field 4349 GUEYDAN, SOUTHEAST

Operator	Report Date	API Num	Well Serial Number	Well Name	Well Number	Permit Date	SCT	TWN	RNG	MRN	Total Depth	
T261	04/25/2013	TECPETROL OPERATING LLC	17113223020000	246337	ZAUNBRECHER HEIRS	001	04/25/2013	02C	12S	01W	W	17000
			01		PERMITTED-INITIAL REPORT							S 30 D 10' 52" E - 17,852.30' FROM NGS MONU. "GUEYDAN" IN SEC 20. (REPERMIT-SER#240557-EXPIRED)

Field 4711 INTRACOASTAL CITY

Operator	Report Date	API Num	Well Serial Number	Well Name	Well Number	Permit Date	SCT	TWN	RNG	MRN	Total Depth	
L171	06/12/2013	LLOG EXPLORATION COMPANY,	17113224180000	242101	K-O RA SUA;SL 19639	001	09/24/2010	00C	15S	03E	W	15550
			12		RECOMPLETION							UNSUCCESSFULLY RECOMPLETED 6/1/13 AS A GAS WELL IN THE K-O RA SUA RES; PERFS 14610-14634' (ST: 33)

Field 7661 REDFISH POINT

Operator	Report Date	API Num	Well Serial Number	Well Name	Well Number	Permit Date	SCT	TWN	RNG	MRN	Total Depth	
6260	03/25/2013	WALTER OIL & GAS CORPORATI	17113224640000	246147	SL 21015	001	03/25/2013	015	15S	04E	W	21000
			01		PERMITTED-INITIAL REPORT							S 56 D 26' 41" E - 18,042.88' FROM NGS MONU. "JEFF 2" IN VERMILION BAY, SEC 15.

Parish VERNON

Field 2117 BURR FERRY, SOUTH

Operator	Report Date	API Num	Well Serial Number	Well Name	Well Number	Permit Date	SCT	TWN	RNG	MRN	Total Depth	
A243	06/10/2013	ANADARKO E&P ONSHORE LLC	17115202240000	245992	AUS C RA SUP;INDIGO MIN 17	001	02/19/2013	017	01S	11W	W	12000
			05		DRILLING IN PROGRESS							RAN 9 5/8" CSG TO 11314' W/ 375 SXS; NU & TSTD BOP'S 6/4/13; TSTD CSG; PERFORM FIT; SLIDE & ROTATE DRLD F/ 11321' TO 12000';

Field 7388 PINEWOOD

Operator	Report Date	API Num	Well Serial Number	Well Name	Well Number	Permit Date	SCT	TWN	RNG	MRN	Total Depth	
A243	01/17/2013	ANADARKO E&P ONSHORE LLC	17115202230000	245888	AUS C RC SUN;FORESTAR MIN	001	01/17/2013	014	01S	09W	W	21009
			01		PERMITTED-INITIAL REPORT							2141' FNL & 2183' FEL OF SEC 14. PBHL: 1428' FSL & 257' FWL OF SEC 24-T1S-R9W.
A243	03/06/2013	ANADARKO E&P ONSHORE LLC	17115202250000	246058	AUS C RB SUA;STEVISON 23	001	03/06/2013	023	01S	10W	W	21075
			01		PERMITTED-INITIAL REPORT							2394' FSL & 732' FEL OF SEC 23. PBHL: 100' FSL & 24' FWL OF SEC 25.

Parish WEST BATON ROUGE

Field 0578 BAYOU CHOLPE

Operator	Report Date	API Num	Well Serial Number	Well Name	Well Number	Permit Date	SCT	TWN	RNG	MRN	Total Depth	
60034	03/18/2013	VITOL RESOURCES INC. OF DEL	17121201980000	246120	WILBERTS 8	001	03/18/2013	00E	07S	11E		15000
			01		PERMITTED-INITIAL REPORT							S70D 30' 32" W 24,653.19' FROM USC&GS MON. "BARROWZA 1929", IN SEC 8. PBHL: N45D 59' 17" E 2,665.48' FROM THE SURF LOC, SEC 8. (REPERMIT SERIAL #234639-EXPIRED)
60034	06/10/2013	VITOL RESOURCES INC. OF DEL	17121202170000	246121	DUPONT 96	004	03/18/2013	09E	07S	10E	W	12143
			05		DRILLING IN PROGRESS							CLEAN OUT WELLBORE W/ DRLY ASSY TO 11234'; POOH W/ DRLG ASSY; PUMP 90 SXS, CMT PLUG @ 10846'; TSTD BOP'S 6/6/13; TIH W/ DIR ASSY, K/O @ 11176'; DRLD, SLID & SURVEYED F/ 11176' TO 12143';