

MetEye™

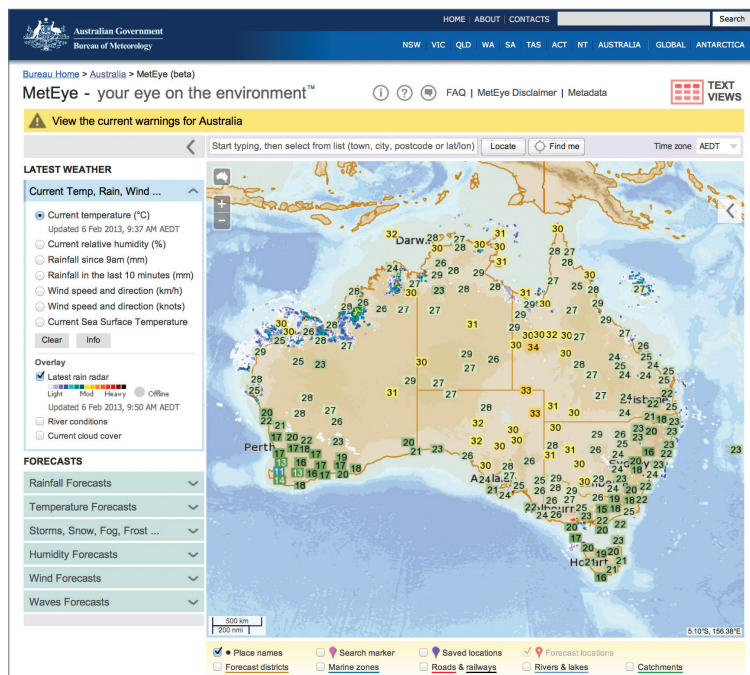
your eye on the environment

A whole new way to view your local weather at:
www.bom.gov.au/australia/meteye

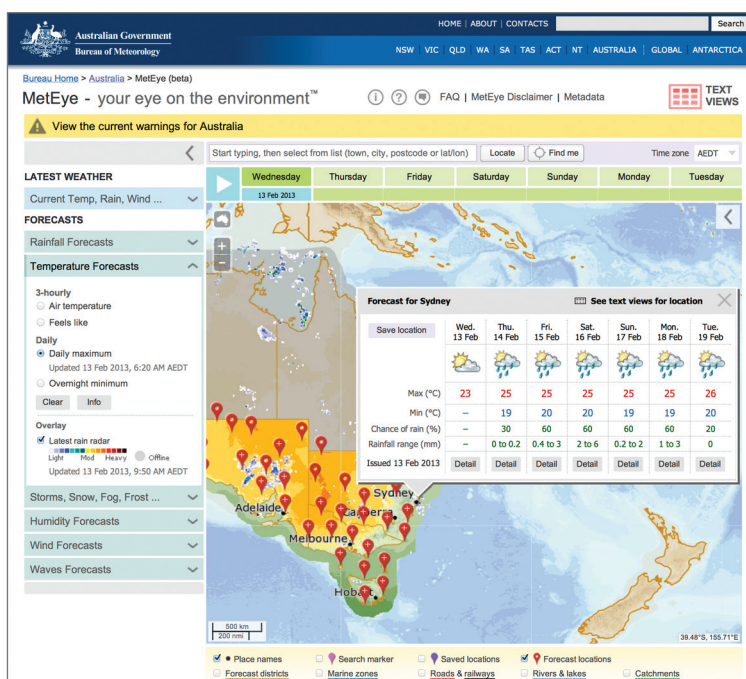
- **GET** your forecast at the click of a button.
- **EXPLORE** your local weather in detail.
- **PLAN** your days better with MetEye™.

MetEye™ will let you:

- Easily search for your local weather data;
- Save your favourite locations;
- Pan and zoom to any area in Australia;
- Combine the latest weather and forecast weather on one map e.g. rain radar, cloud, temperature, rainfall, wind, waves etc; and
- Display more detail for each day of the week in tabular displays.



MetEye™ computer screen image displaying current temperatures across Australia.



MetEye™ computer screen image displaying the weather forecast for Sydney for the next seven days.



MetEye™ – your eye on the environment

Your local weather overview, on one page, for any place.

Along with the map views, detailed forecast data is available as a text view in MetEye™, for any place.

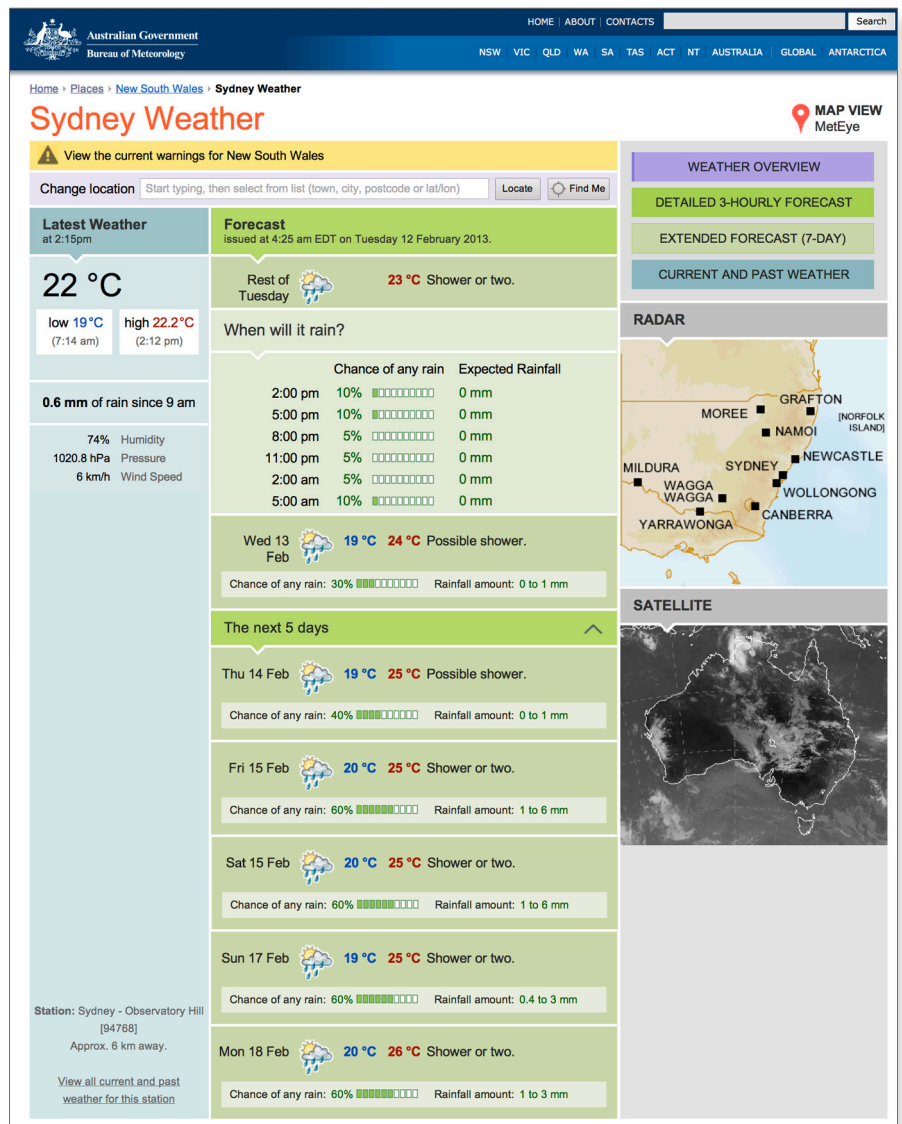
From this text view there is a link to even more detail, giving an overview of local weather for your place, letting you see current conditions, forecasts and warnings summarised on one page.

If you want even more detail, there are links to:

- DETAILED 3-HOURLY FORECASTS for the next week;
- EXTENDED FORECAST (7-DAY) for a longer description of forecast weather conditions for your place;
- RADAR link to your nearest radar; and
- SATELLITE picture showing the clouds in your area.

Further information

www.bom.gov.au/australia/meteye



MetEye™ computer screen image displaying the latest weather conditions and the 7-day forecast for Sydney.