

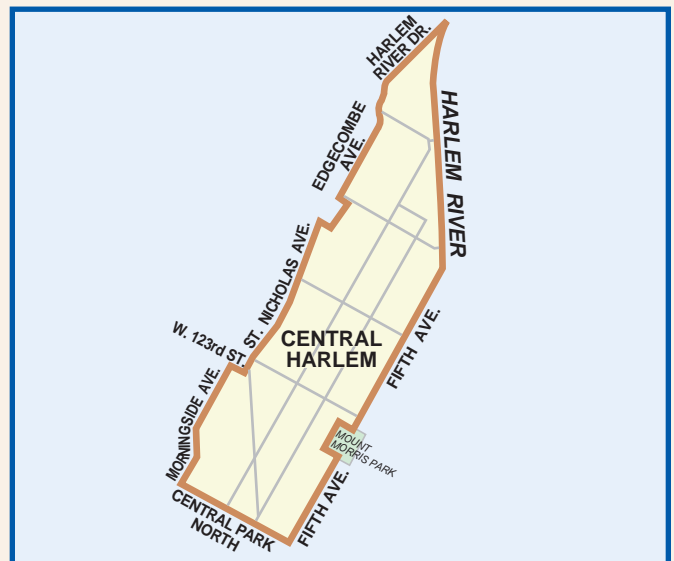
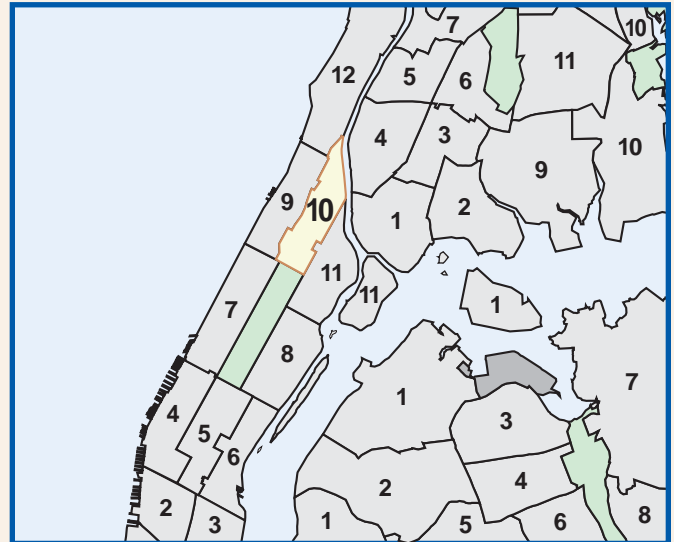
MANHATTAN COMMUNITY DISTRICT 10

TOTAL POPULATION	1990	2000	2010
Number	99,519	107,109	115,723
% Change	—	7.6	8.0

VITAL STATISTICS	2005	2009
Births: Number	1,659	1,724
Rate per 1000	15.5	14.9
Deaths: Number	1,022	896
Rate per 1000	9.5	7.7
Infant Mortality: Number	13	—
Rate per 1000	7.8	4.6

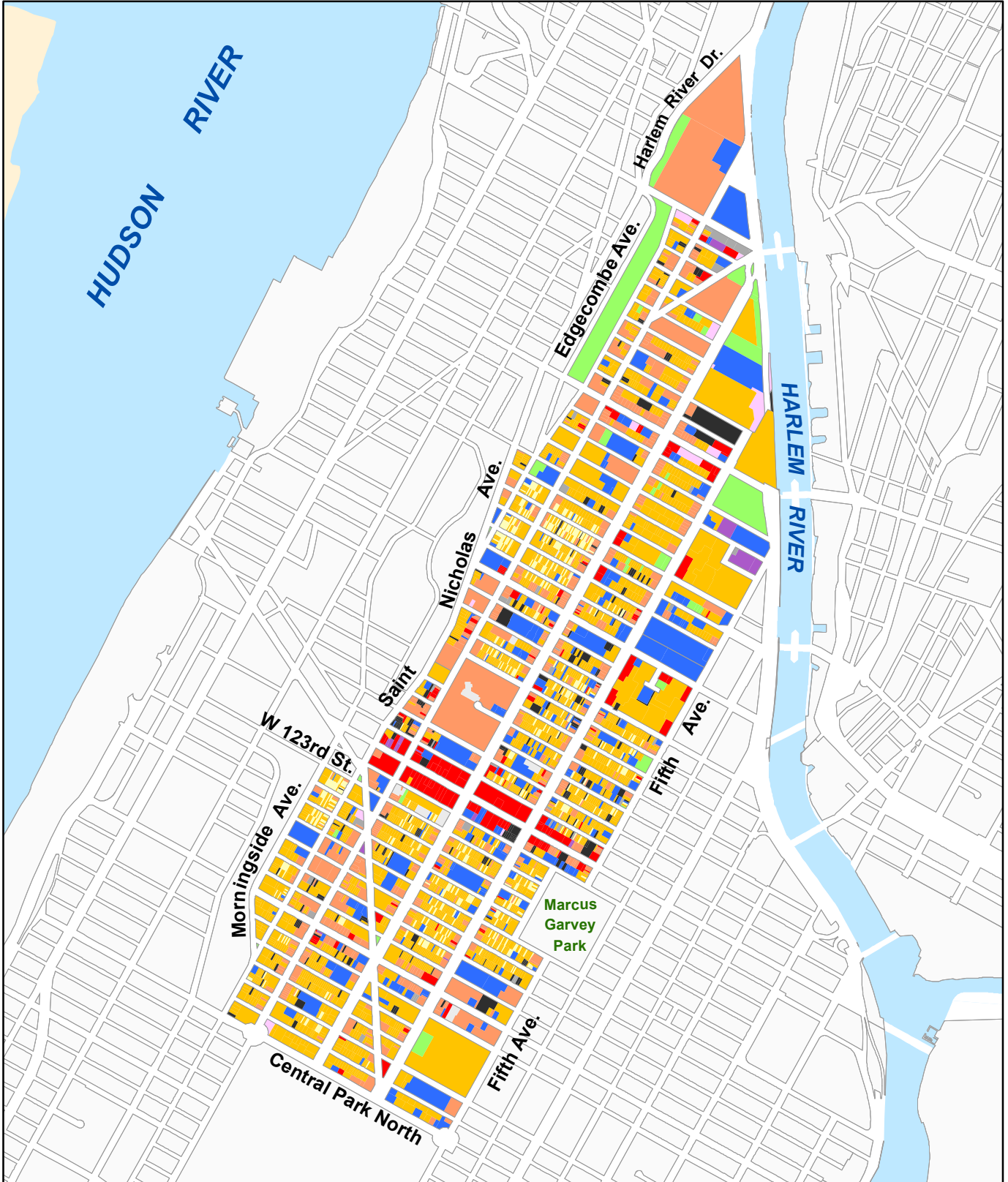
INCOME SUPPORT	2005	2011
Cash Assistance (TANF)	11,139	8,548
Supplemental Security Income	8,827	9,107
Medicaid Only	28,503	29,300
Total Persons Assisted	48,469	46,955
Percent of Population	45.3	40.3

TOTAL LAND AREA	
Acres:	897.0
Square Miles:	1.4



	Lots	Lot Area	
		Sq. Ft.(000)	%
1- 2 Family Residential	531	904.6	3.6
Multi-Family Residential	2,461	10,532.2	41.5
Mixed Resid. / Commercial	662	5,724.2	22.5
Commercial / Office	159	1,293.5	5.1
Industrial	18	171.5	0.7
Transportation / Utility	17	201.1	0.8
Institutions	289	3,708.9	14.6
Open Space / Recreation	40	1,394.3	5.5
Parking Facilities	42	213.3	0.8
Vacant Land	252	926.6	3.7
Miscellaneous	17	322.6	1.3
Total	4,488	25,392.8	100.0

Manhattan Community District 10



© Copyright 2011
 NYC Department of City Planning

Source: MapPLUTO™ Release 11v1

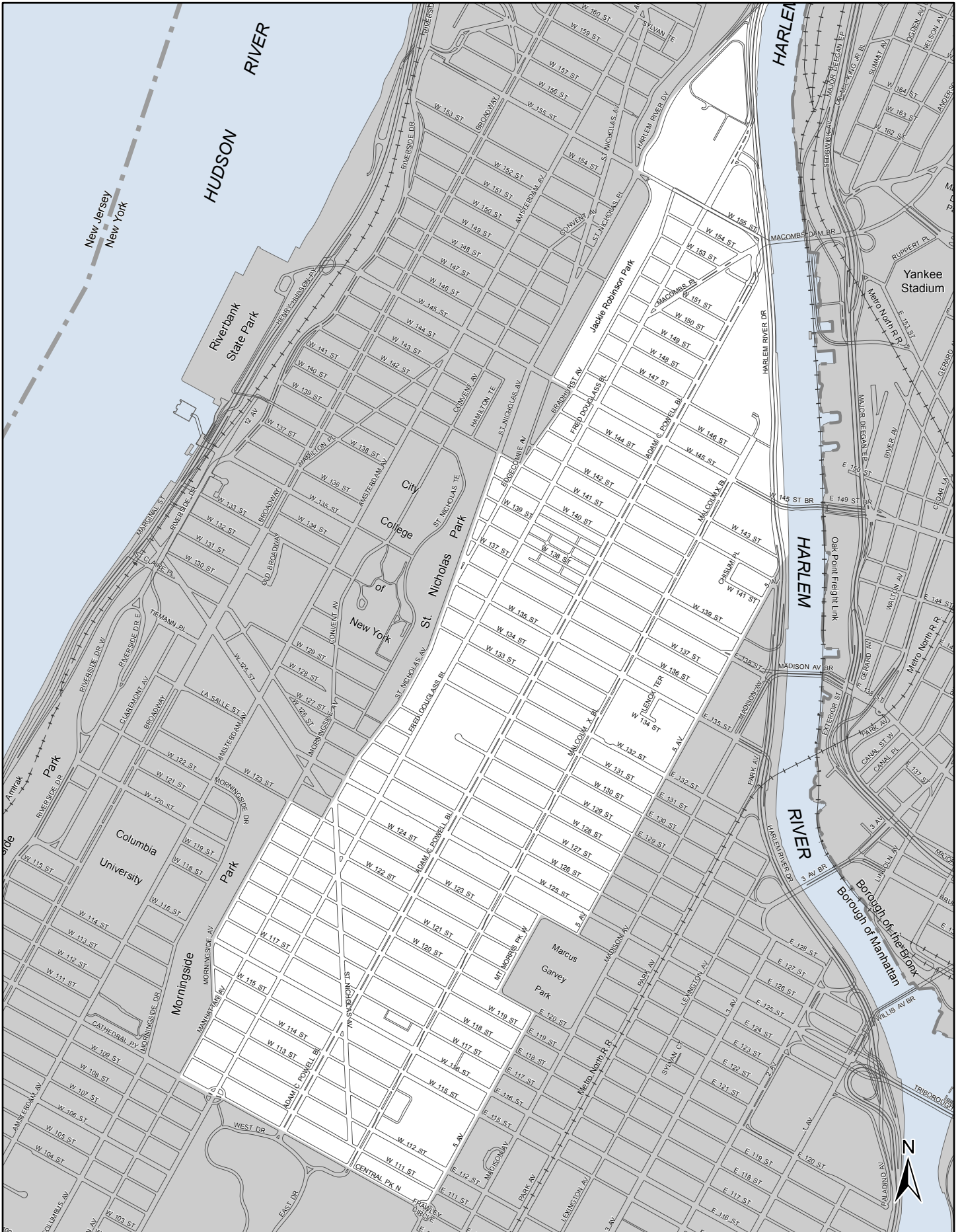
Residential Land Uses

- One & Two Family Buildings
- Multi-Family Buildings
- Mixed Residential and Commercial Buildings

Non-Residential Land Uses

- Commercial / Office Buildings
- Industrial / Manufacturing
- Open Space and Outdoor Recreation
- Public Facilities and Institutions
- Transportation and Utility
- Parking Facilities
- Vacant Land
- All Others or No Data

Manhattan Community District 10



Copyright © 2006 New York City Department of City Planning. All Rights Reserved.
Base Map Copyrighted by the New York City Department of Information Technology and Telecommunications. All Rights Reserved.

0 750 1,500 3,000 Feet

**Table PL-P2 CD: Total Population, Under 18 and 18 Years and Over by Mutually Exclusive Race and Hispanic Origin and Total Housing Units
New York City Community Districts, 1990 to 2010**

Manhattan Community District 10	1990		2000		2010		Change 2000-2010	
	Number	Percent	Number	Percent	Number	Percent	Number	Percent
Total Population	99,519	100.0	107,109	100.0	115,723	100.0	8,614	8.0
White Nonhispanic	1,511	1.5	2,189	2.0	11,050	9.5	8,861	404.8
Black/African American Nonhispanic	87,149	87.6	82,750	77.3	72,858	63.0	(9,892)	-12.0
Asian or Pacific Islander Nonhispanic	382	0.4	938	0.9	2,833	2.4	1,895	202.0
American Indian and Alaska Native Nonhisp	296	0.3	372	0.3	356	0.3	(16)	-4.3
Some Other Race Nonhispanic	126	0.1	195	0.2	362	0.3	167	85.6
Nonhispanic of Two or More Races	-	-	2,646	2.5	2,572	2.2	(74)	-2.8
Hispanic Origin	10,055	10.1	18,019	16.8	25,692	22.2	7,673	42.6
Population Under 18 Years	25,696	100.0	29,573	100.0	25,717	100.0	(3,856)	-13.0
White Nonhispanic	181	0.7	273	0.9	1,321	5.1	1,048	383.9
Black/African American Nonhispanic	21,995	85.6	21,799	73.7	15,556	60.5	(6,243)	-28.6
Asian or Pacific Islander Nonhispanic	62	0.2	173	0.6	379	1.5	206	119.1
American Indian and Alaska Native Nonhisp	66	0.3	107	0.4	67	0.3	(40)	-37.4
Some Other Race Nonhispanic	55	0.2	55	0.2	103	0.4	48	87.3
Nonhispanic of Two or More Races	-	-	625	2.1	715	2.8	90	14.4
Hispanic Origin	3,337	13.0	6,541	22.1	7,576	29.5	1,035	15.8
Population 18 Years and Over	73,823	100.0	77,536	100.0	90,006	100.0	12,470	16.1
White Nonhispanic	1,330	1.8	1,916	2.5	9,729	10.8	7,813	407.8
Black/African American Nonhispanic	65,154	88.3	60,951	78.6	57,302	63.7	(3,649)	-6.0
Asian or Pacific Islander Nonhispanic	320	0.4	765	1.0	2,454	2.7	1,689	220.8
American Indian and Alaska Native Nonhisp	230	0.3	265	0.3	289	0.3	24	9.1
Some Other Race Nonhispanic	71	0.1	140	0.2	259	0.3	119	85.0
Nonhispanic of Two or More Races	-	-	2,021	2.6	1,857	2.1	(164)	-8.1
Hispanic Origin	6,718	9.1	11,478	14.8	18,116	20.1	6,638	57.8
Total Population	99,519	100.0	107,109	100.0	115,723	100.0	8,614	8.0
Under 18 Years	25,696	25.8	29,573	27.6	25,717	22.2	(3,856)	-13.0
18 Years and Over	73,823	74.2	77,536	72.4	90,006	77.8	12,470	16.1
Total Housing Units	47,054	-	53,261	-	55,513	-	2,252	4.2

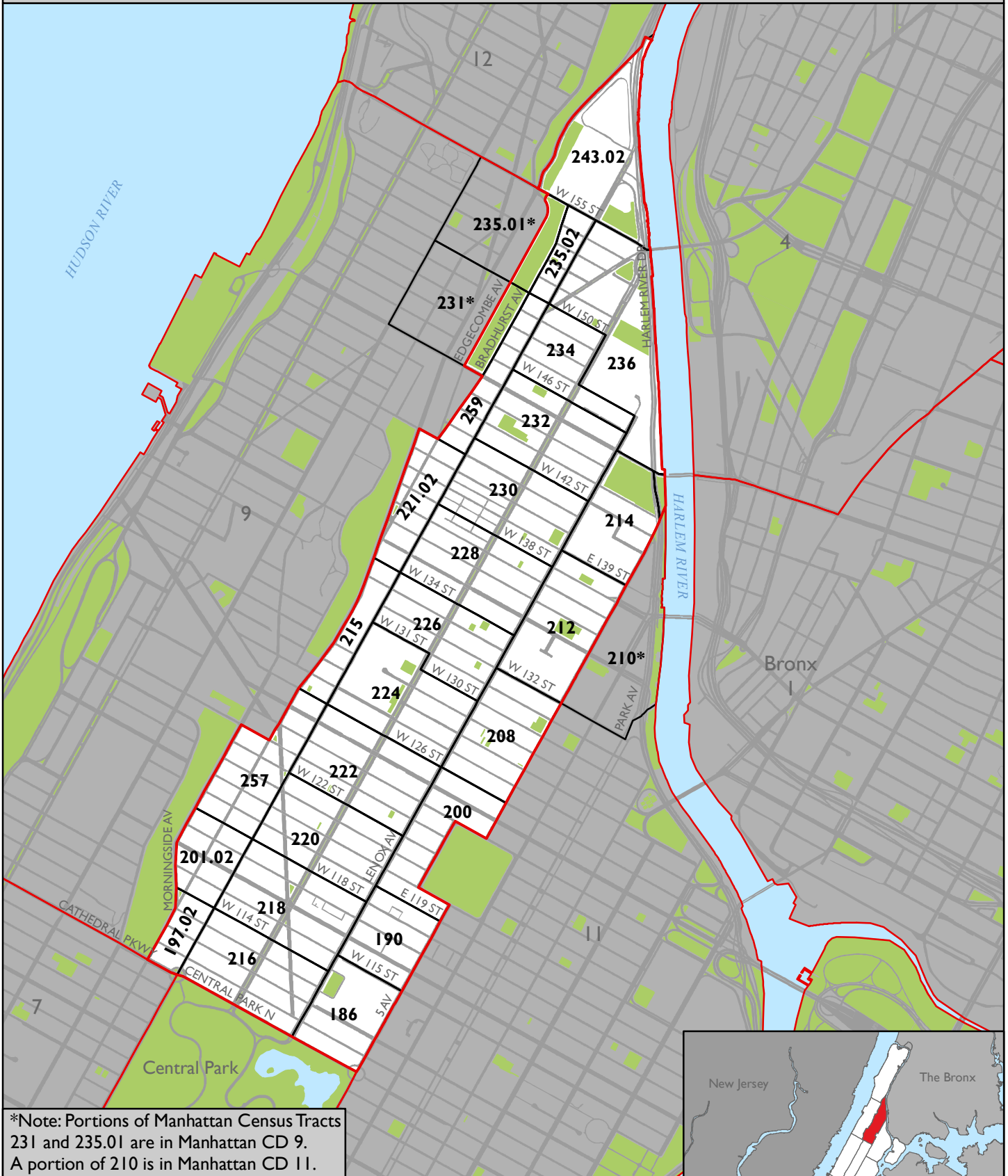
Race categories in 2000 and 2010 are not strictly comparable to 1990.

Source: U.S. Census Bureau, 2000 and 2010 Census PL and SF1 Files and 1990 Census STF1
Population Division - NYC Department of City Planning (July 2011)

**Table SF1-DP CD: Demographic Profile - New York City Community Districts
2000 and 2010**

Manhattan Community District 10	2000		2010		Change 2000-2010	
	Number	Percent	Number	Percent	Number	Percent
Total Population	107,109	100.0	115,723	100.0	8,614	8.0
White Nonhispanic	2,189	2.0	11,050	9.5	8,861	404.8
Black Nonhispanic	82,750	77.3	72,858	63.0	(9,892)	-12.0
Asian and Pacific Islander Nonhispanic	938	0.9	2,833	2.4	1,895	202.0
Other Nonhispanic	567	0.5	718	0.6	151	26.6
Two or More Races Nonhispanic	2,646	2.5	2,572	2.2	(74)	-2.8
Hispanic Origin	18,019	16.8	25,692	22.2	7,673	42.6
Female	57,920	54.1	62,529	54.0	4,609	8.0
Male	49,189	45.9	53,194	46.0	4,005	8.1
Under 5 years	7,894	7.4	7,241	6.3	(653)	-8.3
5 to 9 years	9,108	8.5	6,783	5.9	(2,325)	-25.5
10 to 14 years	8,382	7.8	6,920	6.0	(1,462)	-17.4
15 to 19 years	6,992	6.5	8,009	6.9	1,017	14.5
20 to 24 years	7,038	6.6	9,434	8.2	2,396	34.0
25 to 44 years	34,487	32.2	37,836	32.7	3,349	9.7
45 to 64 years	20,956	19.6	27,548	23.8	6,592	31.5
65 years and over	12,252	11.4	11,952	10.3	(300)	-2.4
18 years and over	77,536	72.4	90,006	77.8	12,470	16.1
In households	104,059	97.2	111,844	96.6	7,785	7.5
In family households	78,454	73.2	81,184	70.2	2,730	3.5
Householder	23,648	22.1	24,969	21.6	1,321	5.6
Spouse	7,201	6.7	8,541	7.4	1,340	18.6
Own child under 18 years	23,071	21.5	20,404	17.6	(2,667)	-11.6
Other relatives	21,230	19.8	24,082	20.8	2,852	13.4
Nonrelatives	3,304	3.1	3,188	2.8	(116)	-3.5
In nonfamily households	25,605	23.9	30,660	26.5	5,055	19.7
Householder	22,086	20.6	24,701	21.3	2,615	11.8
Householder 65 years and over living alone	6,093	5.7	5,400	4.7	(693)	-11.4
Nonrelatives	3,519	3.3	5,959	5.1	2,440	69.3
In group quarters	3,050	2.8	3,879	3.4	829	27.2
Total Households	45,734	100.0	49,670	100.0	3,936	8.6
Family households	23,648	51.7	24,969	50.3	1,321	5.6
Married-couple family	7,201	15.7	8,541	17.2	1,340	18.6
With related children under 18 years	3,900	8.5	4,508	9.1	608	15.6
Female householder, no husband present	13,841	30.3	13,443	27.1	(398)	-2.9
With related children under 18 years	10,072	22.0	8,390	16.9	(1,682)	-16.7
Male householder, no wife present	2,606	5.7	2,985	6.0	379	14.5
With related children under 18 years	1,334	2.9	1,413	2.8	79	5.9
Nonfamily households	22,086	48.3	24,701	49.7	2,615	11.8
Households with one or more persons 65 years and over	10,561	23.1	10,246	20.6	(315)	-3.0
Persons Per Family	3.18	-	3.12	-	(0.05)	-1.7
Persons Per Household	2.28	-	2.25	-	(0.02)	-1.0
Total Housing Units	53,261	-	55,513	-	2,252	4.2
Occupied Housing Units	45,734	100.0	49,670	100.0	3,936	8.6
Renter occupied	42,734	93.4	43,479	87.5	745	1.7
Owner occupied	3,000	6.6	6,191	12.5	3,191	106.4
By Household Size:						
1 person household	19,407	42.4	20,108	40.5	701	3.6
2 person household	10,949	23.9	13,453	27.1	2,504	22.9
3 person household	6,752	14.8	7,296	14.7	544	8.1
4 person household	4,309	9.4	4,623	9.3	314	7.3
5 persons and over	4,317	9.4	4,190	8.4	(127)	-2.9
By Age of Householder:						
15 to 24 years	1,884	4.1	1,907	3.8	23	1.2
25 to 44 years	19,664	43.0	20,287	40.8	623	3.2
45 to 64 years	14,459	31.6	18,346	36.9	3,887	26.9
65 years and over	9,727	21.3	9,130	18.4	(597)	-6.1

2010 Census Tracts - Manhattan Community District 10



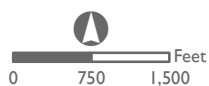
*Note: Portions of Manhattan Census Tracts 231 and 235.01 are in Manhattan CD 9. A portion of 210 is in Manhattan CD 11.

12 Community District Boundary

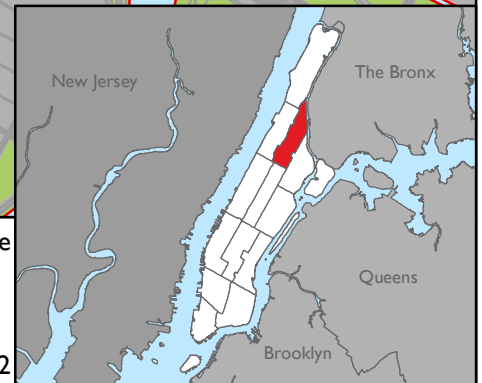
124 2010 Census Tract

Source: DCP, BYTES of the Big Apple

NYC PLANNING
DEPARTMENT OF CITY PLANNING CITY OF NEW YORK



May 2012



**Change in Total Population, 2000 to 2010
by Census Tract
Manhattan Community District 10**

Census Tract	Total Population		Population Change, 2000-2010	
	2000	2010	Number	Percent
186	5,736	5,701	-35	-0.6
190	1,818	3,083	1,265	69.6
197.02	2,088	2,090	2	0.1
200	2,413	2,581	168	7.0
201.02	3,594	3,865	271	7.5
208	4,071	4,591	520	12.8
210*	6,623	6,637	14	0.2
212	4,166	4,412	246	5.9
214	3,161	3,001	-160	-5.1
215	2,925	3,068	143	4.9
216	7,986	7,556	-430	-5.4
218	5,018	6,617	1,599	31.9
220	5,068	5,370	302	6.0
221.02	2,050	2,175	125	6.1
222	2,412	2,644	232	9.6
224	6,211	6,427	216	3.5
226	3,601	3,778	177	4.9
228	4,636	5,248	612	13.2
230	7,965	8,106	141	1.8
231*	5,961	5,865	-96	-1.6
232	8,344	7,980	-364	-4.4
234	3,530	4,465	935	26.5
235.01*	6,134	6,004	-130	-2.1
235.02	2,040	1,819	-221	-10.8
236	5,688	6,404	716	12.6
243.02	7,386	7,370	-16	-0.2
257	2,942	3,876	934	31.7
259	1,932	3,496	1,564	81.0

* Census tract is within two or more community districts. Data are for entire census tract.

**Total Population by Mutually Exclusive Race and Hispanic Origin
by Census Tract, 2010
Manhattan Community District 10**

Census Tract	Total Population	Nonhispanic by Race					Hispanic Origin (of any race)
		Single Race				Two or More Races	
		White	Black/African American	Asian	Other		
186	5,701	337	3,163	133	39	90	1,939
190	3,083	507	1,710	192	22	84	568
197.02	2,090	543	962	121	5	62	397
200	2,581	528	1,558	68	17	77	333
201.02	3,865	725	1,988	110	29	123	890
208	4,591	608	3,041	115	47	114	666
210*	6,637	133	4,694	58	45	106	1,601
212	4,412	270	3,306	144	16	96	580
214	3,001	156	2,443	45	20	77	260
215	3,068	148	2,152	25	18	37	688
216	7,556	1,365	3,855	372	63	184	1,717
218	6,617	819	4,205	183	48	205	1,157
220	5,370	829	3,213	142	44	159	983
221.02	2,175	277	1,420	73	15	61	329
222	2,644	424	1,552	77	22	75	494
224	6,427	283	3,983	112	34	114	1,901
226	3,778	299	2,666	92	32	86	603
228	5,248	423	3,826	64	33	110	792
231*	5,865	733	2,750	177	0	128	2,047
230	8,106	455	5,773	98	49	167	1,564
232	7,980	168	5,092	52	63	143	2,462
234	4,465	321	2,898	59	23	95	1,069
235.01*	6,004	530	2,679	93	43	127	2,532
235.02	1,819	119	1,301	15	9	42	333
236	6,404	64	5,190	31	38	87	994
243.02	7,370	57	3,878	134	30	104	3,167
257	3,876	901	2,035	138	25	110	667
259	3,496	424	1,648	192	23	70	1,139

* Census tract is within two or more community districts. Data are for entire census tract.

Selected Facilities and Program Sites
in New York City, release 2012

MANHATTAN COMMUNITY DISTRICT 10

<u>Block</u>	<u>Lot</u>	<u>Facility Name</u>	<u>Facility Address</u>	<u>Facility Type</u>	<u>Capacity / Type</u>	<u>Oversight Agency</u>
SCHOOLS						
<i>Public Elementary and Secondary Schools</i>						
2042	35	PS 123 MAHALIA JACKSON	301 W 140 St	Elementary School - Public	622 Enrollment	NYC DOE
1601	1	PS 149 SOJOURNER TRUTH	41 W 117 St	Elementary School - Public	347 Enrollment	NYC DOE
1932	10	PS 154 HARRIET TUBMAN	250 W 127 St	Elementary School - Public	337 Enrollment	NYC DOE
1919	6	PS 175 HENRY H GARNET	175 W 134 St	Elementary School - Public	366 Enrollment	NYC DOE
1946	1	PS 180 HUGO NEWMAN	370 W 120 St	Elementary School - Public	557 Enrollment	NYC DOE
1595	15	PS 185 EARLY CHLDHD DISCOVERY	20 W 112 St	Elementary School - Public	188 Enrollment	NYC DOE
2029	11	PS 194 COUNTEE CULLEN	244 W 144 St	Elementary School - Public	268 Enrollment	NYC DOE
1733	17	PS 197 JOHN B RUSSWURM	2230 5 Ave	Elementary School - Public	333 Enrollment	NYC DOE
2016	100	PS 200 THE JAMES MCCUNE SMITH SCH	2589 7 Ave	Elementary School - Public	491 Enrollment	NYC DOE
1595	15	PS 208 ALAIN L LOCKE	21 W 111 St	Elementary School - Public	199 Enrollment	NYC DOE
1906	11	PS 242 YOUNG DIPLOMATS MAGNET	134 W 122 St	Elementary School - Public	278 Enrollment	NYC DOE
2106	50	PS 46 ARTHUR TAPPAN	2987 Frederick Douglas Blvd	Elementary School - Public	772 Enrollment	NYC DOE
1926	17	PS 76 A PHILLIP RANDOLPH	220 W 121 St	Elementary School - Public	479 Enrollment	NYC DOE
1939	11	PS 92 MARY MCLEOD BETHUNE	222 W 134 St	Elementary School - Public	264 Enrollment	NYC DOE
1828	15	STEM INSTITUTE OF MANHATTAN	240 W 113 St	Elementary School - Public	113 Enrollment	NYC DOE
2036	47	THURGOOD MARSHALL ACADEMY-LOWER SCH	276 W 151 St	Elementary School - Public	212 Enrollment	NYC DOE
1960	1	KAPPA IV	6 Edgecombe Ave	Intermediate/JHS - Public	192 Enrollment	NYC DOE
1830	19	FREDERICK DOUGLAS ACADEMY II	215 W 114 St	Junior/Senior High School - Public	406 Enrollment	NYC DOE
2016	100	FREDERICK DOUGLASS ACADEMY	2581 7 Ave	Junior/Senior High School - Public	1549 Enrollment	NYC DOE
1940	35	THURGOOD MARSHALL ACAD FOR LEARNING	200-214 W 135 St	Junior/Senior High School - Public	580 Enrollment	NYC DOE
1830	19	WADLEIGH PERF AND VISUAL ARTS	215 W 114 St	Junior/Senior High School - Public	510 Enrollment	NYC DOE

**Selected Facilities and Program Sites
in New York City, release 2012**

MANHATTAN COMMUNITY DISTRICT 10

<u>Block</u>	<u>Lot</u>	<u>Facility Name</u>	<u>Facility Address</u>	<u>Facility Type</u>	<u>Capacity / Type</u>	<u>Oversight Agency</u>
<i>Public Elementary and Secondary Schools</i>						
1960	1	BREAD & ROSES INTEGRATED ARTS HS	6 Edgecombe Ave	High School - Public	517 Enrollment	NYC DOE
1960	1	MOTT HALL HIGH SCHOOL	6 Edgecombe Ave	High School - Public	426 Enrollment	NYC DOE
1906	11	FUTURE LEADERS INST CHARTER SCHOOL	134 W 122 St	Elementary School - Public Charter	351 Enrollment	NYC DOE
1595	15	HARLEM LINK CHARTER SCHOOL	20 W 112 St	Elementary School - Public Charter	294 Enrollment	NYC DOE
1828	15	HARLEM SUCCESS ACAD CHARTER SCH 4	240 W 113 St	Elementary School - Public Charter	404 Enrollment	NYC DOE
2042	35	HARLEM SUCCESS ACAD CHARTER SCHOOL 5	301 W 140 St	Elementary School - Public Charter	246 Enrollment	NYC DOE
1601	1	HARLEM SUCCESS ACADEMY CHARTER SCH	34 W 118 St	Elementary School - Public Charter	737 Enrollment	NYC DOE
1947	23	NY FRENCH-AMERICAN CHARTER SCHOOL	311 W 120 St	Elementary School - Public Charter	195 Enrollment	NYC DOE
1825	17	SISULU-WALKER CHARTER SCHOOL	125 W 115 St	Elementary School - Public Charter	267 Enrollment	NYC DOE
1939	11	DEMOCRACY PREP HARLEM CHARTER SCHOOL	222 W 134 St	Intermediate/JHS - Public Charter	228 Enrollment	NYC DOE
1939	11	ST HOPE LEADERSHIP ACAD CHARTER SCH	222 W 134 St	Intermediate/JHS - Public Charter	279 Enrollment	NYC DOE
1939	26	DEMOCRACY PREP CHARTER SCHOOL	207 W 133 St	Junior/Senior High School - Public Charter	609 Enrollment	NYC DOE
1828	15	OPPORTUNITY CHARTER SCHOOL	240 W 113 St	Junior/Senior High School - Public Charter	424 Enrollment	NYC DOE
1601	1	UPPER WEST SUCCESS ACAD CHARTER SCH	34 W 118 St	Special/Other School - Public	168 Enrollment	NYC DOE
<i>Private/Parochial Elementary and Secondary Schools</i>						
1728	27	FELLOWSHIP OF LEARNING SCHOOL	9 W 130 St	Elementary School - Private/Parochial	10 Enrollment	NYSED
1595	31	HARLEM ACADEMY	1330 5 Ave	Elementary School - Private/Parochial	113 Enrollment	NYSED
1938	20	SAINT ALOYSIUS SCHOOL	223 W 132 St	Elementary School - Private/Parochial	252 Enrollment	NYSED
1722	26	SAINT BENEDICT DAY NURSERY AND KINDERGAR	21 W 124 St	Elementary School - Private/Parochial	49 Enrollment	NYSED
2027	41	SAINT CHARLES BORROMEIO SCHOOL	214 W 142 St	Elementary School - Private/Parochial	189 Enrollment	NYSED

**Selected Facilities and Program Sites
in New York City, release 2012**

MANHATTAN COMMUNITY DISTRICT 10

<u>Block</u>	<u>Lot</u>	<u>Facility Name</u>	<u>Facility Address</u>	<u>Facility Type</u>	<u>Capacity / Type</u>	<u>Oversight Agency</u>
<i>Private/Parochial Elementary and Secondary Schools</i>						
1736	12	SAINT MARK THE EVANGELIST SCHOOL	55 W 138 St	Elementary School - Private/Parochial	247 Enrollment	NYSED
1825	36	SR. CLARA MUHAMMED ELEMENTARY SCHOOL	102 W 116 St	Elementary School - Private/Parochial	4 Enrollment	NYSED
1721	31	GREAT TOMORROWS USA SCHOOL	38 W 123 St	Junior/Senior High School - Private/Parochial	26 Enrollment	NYSED
1905	4	MOUNT PLEASANT CHRISTIAN ACADEMY	2011 Adam Clayton Powell Jr Blvd	Junior/Senior High School - Private/Parochial	21 Enrollment	NYSED
<i>Colleges and Other Post-Secondary Institutions</i>						
1909	9	COLLEGE OF NEW ROCHELLE-ROSA PARKS	144 W 125 St	Independent - Degree Granting Institution	See Main Campus	NYSED
RECREATIONAL AND CULTURAL FACILITIES						
<i>Libraries and Cultural Institutions</i>						
1920	26	COUNTEE CULLEN REGIONAL LIBRARY	104 W 136 St	Public Library - Branch	199550 Annual Circ.	NYPL
1722	30	HARLEM LIBRARY	9 W 124 St	Public Library - Branch	105544 Annual Circ.	NYPL
2037	11	MACOMB'S BRIDGE LIBRARY	2650 7 Ave	Public Library - Branch	37421 Annual Circ.	NYPL
1831	26	ONE-FIFTEENTH ST. LIBRARY	203 W 115 St	Public Library - Branch	160133 Annual Circ.	NYPL
1920	29	SCHOMBURG CENTER FOR RESEARCH IN BLACK CULTURE	515 Malcolm X Blvd	Public Library - Central	NA	NYPL
1909	9	STUDIO MUSEUM IN HARLEM	144 W 125 St	NYC Cultural Institution	83061 Annual Visits	NYC DCLA
<i>Parklands</i>						
		ABYSSINIAN TOT LOT	W 139 St bet Adam C Powell Blvd and Lenox Ave	Park/Playground - NYC	0.118 Acres	NYC DPR
		BILL BOJANGLES ROBINSON PLAYGROUND	W 150 St, W/S 7 Ave	Park/Playground - NYC	0.172 Acres	NYC DPR
		CENTRAL PARK	5 Ave to Central Park W, 59 St to 110 St	Park/Playground - NYC	840.01 Acres	NYC DPR
		COL. YOUNG PLAYGROUND	W 145 St to W 143 St, Lenox Ave, and Harlem River	Park/Playground - NYC	6.423 Acres	NYC DPR

**Selected Facilities and Program Sites
in New York City, release 2012**

MANHATTAN COMMUNITY DISTRICT 10

<u>Block</u>	<u>Lot</u>	<u>Facility Name</u>	<u>Facility Address</u>	<u>Facility Type</u>	<u>Capacity / Type</u>	<i>Oversight</i> <u>Agency</u>
<i>Parklands</i>						
		COURTNEY CALLENDER PLAYGROUND	5 Ave, W 130 St to .W 131 St	Park/Playground - NYC	0.653 Acres	NYC DPR
		FRED SAMUEL PLAYGROUND	Lenox Ave, W 139 St to W 140 St	Park/Playground - NYC	0.688 Acres	NYC DPR
		HARLEM LANE PLAYGROUND	Harlem River Dr, W 151 St to W 154 St	Park/Playground - NYC	1.635 Acres	NYC DPR
		HIGHBRIDGE PARK	W 155 St & Dyckman St, Edgecombe Ave & Amsterdam Ave	Park/Playground - NYC	130.1 Acres	NYC DPR
		HOLCOMBE RUCKER PARK	W 155 St, 8 Ave to Harlem River Drive	Park/Playground - NYC	3.125 Acres	NYC DHS
		HOWARD BENNETT PLAYGROUND	W 135 St to W 136 St, Lenox Ave to 5 Ave	Park/Playground - NYC	1.228 Acres	NYC DPR/DOE
		JACKIE ROBINSON PARK	Bradhurst Ave & Edgecombe Ave, W 145 St to W 155 St	Park/Playground - NYC	12.772 Acres	NYC DPR
		MARTIN LUTHER KING PLAYGROUND	Lenox Ave, W 113 St to W 114 St	Park/Playground - NYC	1 Acres	NYC DPR
		P.S. 185	W 111 St bet 5 Ave and Lenox Ave	Park/Playground - NYC	0.601 Acres	NYC DPR/DOE
		P.S. 208	W 111 St bet 5 Ave and Lenox Ave	Park/Playground - NYC	0.869 Acres	NYC DPR/DOE
		P.S. 241	W 112 St bet Adam C. Powell Blvd and Frederick Douglas Blvd	Park/Playground - NYC	0.665 Acres	NYC DPR/DOE
		P.S. 242	Manhattan Ave, Morningside Ave, W 119 St, and W 120 St	Park/Playground - NYC	0.719 Acres	NYC DPR/DOE
		P.S. 76	W 120 St bet Adam C. Powell Blvd and St Nicholas Ave	Park/Playground - NYC	0.428 Acres	NYC DPR/DOE
		RENAISSANCE PLAYGROUND	7 Ave to 8 Ave, W 143 St to W 144 St	Park/Playground - NYC	1.34 Acres	NYC DPR/DOE
		ST. NICHOLAS PLAYGROUND NORTH	W/S 7 Ave at W 130 St	Park/Playground - NYC	0.66 Acres	NYC DPR/NYCHA
		ST. NICHOLAS PLAYGROUND SOUTH	W/S 7 Ave bet W 127 St and W 129 St	Park/Playground - NYC	0.67 Acres	NYC DPR/NYCHA
		WILLIAM MCCRAY PLAYGROUND	W 138 St, bet Lenox Ave and 5 Ave	Park/Playground - NYC	0.456 Acres	NYC DPR
		FREDERICK JOHNSON PLAYGROUND	7 Ave bet W 150 St and W 151 St	Buildings/Institutions, Athletic/Recreation Fac - NYC	2.445 Acres	NYC DPR/NYCHA

**Selected Facilities and Program Sites
in New York City, release 2012**

MANHATTAN COMMUNITY DISTRICT 10

<u>Block</u>	<u>Lot</u>	<u>Facility Name</u>	<u>Facility Address</u>	<u>Facility Type</u>	<u>Capacity / Type</u>	<u>Oversight Agency</u>
Parklands						
		HANSBOROUGH RECREATION CENTER	W 134 St, Lenox Terrace Pl	Buildings/Institutions, Athletic/Recreation Fac - NYC	0.29 Acres	NYC DPR
		A PHILIP RANDOLPH SQUARE	7 Ave, St Nicholas Ave, W 117 St	Triangle, Plaza, Mall, Other - NYC	0.074 Acres	NYC DPR
		ADAM CLAYTON POWELL JR. MALLS	7 Ave, W 110 St to W 152 St	Triangle, Plaza, Mall, Other - NYC	1.679 Acres	NYC DPR
		COLONEL CHARLES YOUNG TRIANGLE	7 Ave, Macombs Pl, at W 153 St	Triangle, Plaza, Mall, Other - NYC	0.882 Acres	NYC DPR
		DORRENCE BROOK SQUARE	W 136 St to W 137 St, St Nicholas Ave, Edgecom Ave	Triangle, Plaza, Mall, Other - NYC	0.038 Acres	NYC DPR
		HANCOCK PARK	St Nicholas Ave, Manhattan Ave, W 123 St	Triangle, Plaza, Mall, Other - NYC	0.067 Acres	NYC DPR
		LAFAYETTE SQUARE	Manhattan Ave, W 114 St, Morningside Ave	Triangle, Plaza, Mall, Other - NYC	0.018 Acres	NYC DPR
		SAMUEL MARX TRIANGLE	7 Ave, St Nicholas Ave, W 115 St	Triangle, Plaza, Mall, Other - NYC	0.03 Acres	NYC DPR
		132 ST BLOCK ASSOCIATION PARK	W 132 St, Lenox Ave	Beach, Garden, Natural Area, Other - NYC	0.171 Acres	NYC DPR
		BRADHURST AVE GARDEN	Bradhurst Ave and W 152 St	Beach, Garden, Natural Area, Other - NYC	0.09 Acres	NYC DPR
		BRADHURST URBAN RENEWAL PARK	W 146 St bet Fredrick Douglass Blvd and Adam Clayton Powell Blvd	Beach, Garden, Natural Area, Other - NYC	0.436 Acres	NYC DPR
		CEP COMMUNITY GARDEN	W 126 St and Frederick Douglass Blvd	Beach, Garden, Natural Area, Other - NYC	0.057 Acres	NYC DPR
		COLLYER BROTHERS PARK	5 Ave, E 128 St	Beach, Garden, Natural Area, Other - NYC	0.034 Acres	NYC DPR
		ELIZABETH LANGLEY MEMORIAL GARDEN	W 137 St bet Lenox Ave and Adam C Powell Blvd	Beach, Garden, Natural Area, Other - NYC	0.11 Acres	NYC DPR
		GARDEN	W 152 St and Fredrick Douglas Blvd	Beach, Garden, Natural Area, Other - NYC	0.046 Acres	NYC DPR
		GARDEN OF LOVE	W 116 St bet Manhattan Ave and Fred Douglass Blvd	Beach, Garden, Natural Area, Other - NYC	0.087 Acres	NYC DPR
		HARLEM RIVER PARK	Harlem River Dr from E 131 St to W 145 St and W 155 St to Dyckman St	Beach, Garden, Natural Area, Other - NYC	74.062 Acres	NYC DPR/DOT
		JOSEPH DANIEL WILSON GARDEN	W 122 St bet Fred Douglass Blvd and Adam Clayton Powell Blvd	Beach, Garden, Natural Area, Other - NYC	0.06 Acres	NYC DPR
		MARGRICHANTE GARDEN	W 133 St bet Lenox Ave and Adam C Powell Blvd	Beach, Garden, Natural Area, Other - NYC	0.171 Acres	NYC DPR

**Selected Facilities and Program Sites
in New York City, release 2012**

MANHATTAN COMMUNITY DISTRICT 10

<u>Block</u>	<u>Lot</u>	<u>Facility Name</u>	<u>Facility Address</u>	<u>Facility Type</u>	<u>Capacity / Type</u>	<u>Oversight Agency</u>
<i>Parklands</i>						
		NEW 123RD ST BLOCK ASSOCIATION GARDEN	W 123 St bet Lenox Ave and Adam C Powell Blvd	Beach, Garden, Natural Area, Other - NYC	0.14 Acres	NYC DPR
		OUR LITTLE GREEN ACRE/GARDEN EIGHT	W 122 St bet Frederick Douglass Blvd and Adam C. Powell Blvd	Beach, Garden, Natural Area, Other - NYC	0.052 Acres	NYC DPR
		P.S. 76 GARDEN	W 120 St bet Adam Clayton Powell Blvd and St Nicholas Ave	Beach, Garden, Natural Area, Other - NYC	0.053 Acres	NYC DPR
		PARKS COUNCIL SUCCESS GARDEN	W 134 St, Lenox Ave, Adam C Powell Blvd	Beach, Garden, Natural Area, Other - NYC	0.25 Acres	NYC DPR
		REV. LINNETTE C WILLIAMSON MEMORIAL PARK	E 129 St bet Lenox Ave and 5 Ave	Beach, Garden, Natural Area, Other - NYC	0.107 Acres	NYC DPR
		TRUCE GARDEN	St Nicholas Ave bet W 118 St and W 117 St	Beach, Garden, Natural Area, Other - NYC	0.123 Acres	NYC DPR
		UNITED BLOCK ASSOCIATION GARDEN	W 131 St bet 5 Ave and Lenox Ave	Beach, Garden, Natural Area, Other - NYC	0.076 Acres	NYC DPR
		UNITY GARDENS	W 128. St bet 5 Ave and Lenox Ave	Beach, Garden, Natural Area, Other - NYC	0.129 Acres	NYC DPR
		W 124TH STREET COMMUNITY GARDEN	W 124 St bet Lenox Ave and 5 Ave	Beach, Garden, Natural Area, Other - NYC	0.046 Acres	NYC DPR
		WILLIAM B. WASHINGTON MEMORIAL GARDEN	W 126 St bet St Nicholas Ave and Frederick Douglass Blvd	Beach, Garden, Natural Area, Other - NYC	0.084 Acres	NYC DPR
		GREENSTREET	Central Park E Drive & Adam Clayton Powell Blvd	Joint NYCDOT/DPR Landscaped Area	0.015 Acres	NYC DOT
		GREENSTREET	Central Park E Drive & Lenox Ave	Joint NYCDOT/DPR Landscaped Area	0.063 Acres	NYC DOT
		GREENSTREET	E 138 St and 5 Ave	Joint NYCDOT/DPR Landscaped Area	0.015 Acres	NYC DOT
		GREENSTREET	Fred Douglass Blvd and Harlem River Drive	Joint NYCDOT/DPR Landscaped Area	0.007 Acres	NYC DOT
		GREENSTREET	Fred Douglass Blvd bet Harlem River Dr E	Joint NYCDOT/DPR Landscaped Area	0.011 Acres	NYC DOT
		GREENSTREET	Frederick Douglass Blvd, W 155 St	Joint NYCDOT/DPR Landscaped Area	0.008 Acres	NYC DOT
		GREENSTREET	Fredrick Douglass Boulevard and W 150 St	Joint NYCDOT/DPR Landscaped Area	0.049 Acres	NYC DOT
		GREENSTREET	Harlem River Drive Southbound, Ex 23 (S)	Joint NYCDOT/DPR Landscaped Area	0.011 Acres	NYC DOT

**Selected Facilities and Program Sites
in New York City, release 2012**

MANHATTAN COMMUNITY DISTRICT 10

<u>Block</u>	<u>Lot</u>	<u>Facility Name</u>	<u>Facility Address</u>	<u>Facility Type</u>	<u>Capacity / Type</u>	<u>Oversight Agency</u>
<i>Parklands</i>						
		GREENSTREET	Harlem River Drive West and Fredrick Douglass Blvd	Joint NYCDOT/DPR Landscaped Area	0.005 Acres	NYC DOT
		GREENSTREET	Harlem River Drive West and Fredrick Douglass Blvd	Joint NYCDOT/DPR Landscaped Area	0.068 Acres	NYC DOT
		GREENSTREET	Harlem River Drive West and Fredrick Douglass Blvd	Joint NYCDOT/DPR Landscaped Area	0.038 Acres	NYC DOT
		GREENSTREET	Lenox Ave bet 110 St & 111 St	Joint NYCDOT/DPR Landscaped Area	0.049 Acres	NYC DOT
		GREENSTREET	Lenox Ave bet W 111 St and W 112 St	Joint NYCDOT/DPR Landscaped Area	0.057 Acres	NYC DOT
		GREENSTREET	Lenox Ave bet W 112 St and W 113 St	Joint NYCDOT/DPR Landscaped Area	0.057 Acres	NYC DOT
		GREENSTREET	Lenox Ave bet W 113 St and W 114 St	Joint NYCDOT/DPR Landscaped Area	0.057 Acres	NYC DOT
		GREENSTREET	Lenox Ave bet W 115 St and W 116 St	Joint NYCDOT/DPR Landscaped Area	0.057 Acres	NYC DOT
		GREENSTREET	Lenox Ave bet W 117 St and W 118 St	Joint NYCDOT/DPR Landscaped Area	0.057 Acres	NYC DOT
		GREENSTREET	Lenox Ave bet W 118 St and W 119 St	Joint NYCDOT/DPR Landscaped Area	0.071 Acres	NYC DOT
		GREENSTREET	Lenox Ave bet W 119 St and W 120 St	Joint NYCDOT/DPR Landscaped Area	0.071 Acres	NYC DOT
		GREENSTREET	Lenox Ave bet W 120 St and W 121 St	Joint NYCDOT/DPR Landscaped Area	0.071 Acres	NYC DOT
		GREENSTREET	Lenox Ave bet W 121 St and W 122 St	Joint NYCDOT/DPR Landscaped Area	0.071 Acres	NYC DOT
		GREENSTREET	Lenox Ave bet W 122 St and W 123 St	Joint NYCDOT/DPR Landscaped Area	0.044 Acres	NYC DOT
		GREENSTREET	Lenox Ave bet W 123 St and W 124 St	Joint NYCDOT/DPR Landscaped Area	0.044 Acres	NYC DOT
		GREENSTREET	Macombs Pl & 153 St & 7 Ave	Joint NYCDOT/DPR Landscaped Area	0.015 Acres	NYC DOT
		GREENSTREET	Macombs Pl bet W 151 St and W 152 St	Joint NYCDOT/DPR Landscaped Area	0.046 Acres	NYC DOT
		GREENSTREET	Macombs Pl bet W 152 St and W 153 St	Joint NYCDOT/DPR Landscaped Area	0.024 Acres	NYC DOT
		GREENSTREET	Macombs Pl bet W 153 St and W 154 St	Joint NYCDOT/DPR Landscaped Area	0.015 Acres	NYC DOT
		GREENSTREET	St Nicholas Ave and Lenox Ave bet Central Park N & W 111 St	Joint NYCDOT/DPR Landscaped Area	0.131 Acres	NYC DOT
		GREENSTREET	W 122 St and St Nicholas Ave and Fredrick Douglass Blvd	Joint NYCDOT/DPR Landscaped Area	0.032 Acres	NYC DOT
		GREENSTREET	W 136 St bet Edgecombe Ave and St Nicholas Ave	Joint NYCDOT/DPR Landscaped Area	0.022 Acres	NYC DOT

**Selected Facilities and Program Sites
in New York City, release 2012**

MANHATTAN COMMUNITY DISTRICT 10

<u>Block</u>	<u>Lot</u>	<u>Facility Name</u>	<u>Facility Address</u>	<u>Facility Type</u>	<u>Capacity / Type</u>	<u>Oversight Agency</u>
PUBLIC SAFETY AND CRIMINAL JUSTICE FACILITIES						
<i>NYPD, FDNY, Courts, and Correctional Facilities</i>						
1949	29	28 PRECINCT	2271 8 Ave	NYC Police Station	NA	NYPD
1940	48	32 PRECINCT	250 W 135 St	NYC Police Station	NA	NYPD
2033	1	HOUSING PSA# 6	2770 Fredrick Douglas Blvd	NYCHA Police Svc Area	NA	NYPD
1918	24	ENG 59, LAD 30	111 W 133 St	NYC Fire House	NA	FDNY
1918	24	ENG 59, LAD 30	111 W 133 St	NYC Fire House	NA	FDNY
2028	51	ENG 69, LAD 28, BN 16	248 W 143 St	NYC Fire House	NA	FDNY
1734	1	EMS STATION 16, EMS STATION 13	524 Lenox Ave	NYC Emergency Medical Svc	NA	FDNY
1594	17	LINCOLN CORRECTIONAL FACILITY	31-33 W 110 St	Federal Correctional Facility	148 Beds	NYS DCS
1917	19	EPISCOPAL - NEW WAY	131 W 132 St	Non-Secure Detention Group Home - Juvenile Justice	11 Beds	NYC DJJ
NURSING HOMES, HOSPITALS, HOSPICES, AND AMBULATORY PROGRAMS						
<i>Nursing Homes, Hospitals, Hospices, and Hospital Inpatient Units</i>						
1735	47	GREATER HARLEM NURSING HOME COMPANY INC	30 W 138 St	Residential Health Care Facility	200 Beds	NYS DOH
1733	1	HARLEM HOSPITAL CENTER	506 Lenox Ave	Hospital	286 Beds	NYS DOH
<i>Ambulatory Facilities and Programs</i>						
2030	57	BARBEE FAMILY HEALTH CENTER	266 W 145 St	Diagnostic and Treatment Center	NA	NYS DOH
1601	27	CATHOLIC MANAGED LONG TERM CARE	1432 Fifth Ave	Diagnostic and Treatment Center	NA	NYS DOH
1912	6	CITICARE INC	159 W 127 St	Diagnostic and Treatment Center	NA	NYS DOH
1923	53	RENAISSANCE HEALTH CARE NETWORK	264 W 118 St	Diagnostic and Treatment Center	NA	NYS DOH
1909	20	UPPER ROOM AIDS MINISTRY ADHC	123-125 W 124 St	Diagnostic and Treatment Center	NA	NYS DOH
1909	22	ADDICTION RESEARCH & TREATMENT CORP	119 W 124 St	Diagnostic and Treatment Center Extension Clinic	NA	NYS DOH

**Selected Facilities and Program Sites
in New York City, release 2012**

MANHATTAN COMMUNITY DISTRICT 10

<u>Block</u>	<u>Lot</u>	<u>Facility Name</u>	<u>Facility Address</u>	<u>Facility Type</u>	<u>Capacity / Type</u>	<u>Oversight Agency</u>
<i>Ambulatory Facilities and Programs</i>						
1734	34	CENTRAL HARLEM HEALTH CENTER	2238 Fifth Ave	Diagnostic and Treatment Center Extension Clinic	NA	NYS DOH
1599	6	CHN - HELEN B ATKINSON CENTER	81 W 115 St	Diagnostic and Treatment Center Extension Clinic	NA	NYS DOH
2029	1	DREW HAMILTON CENTER	2698 8 Ave	Diagnostic and Treatment Center Extension Clinic	NA	NYS DOH
1601	18	DUNLEVY MILBANK CHILDRENS CENTER	14-32 W 118 St	Diagnostic and Treatment Center Extension Clinic	NA	NYS DOH
2042	7502	FMS-HARLEM DIALYSIS CENTER	2615-2621 Frederick Douglas Blvd	Diagnostic and Treatment Center Extension Clinic	NA	NYS DOH
1601	1	LENOX AVENUE CENTER	34 W 118 St	Diagnostic and Treatment Center Extension Clinic	NA	NYS DOH
1933	1	ST. NICHOLAS HOUSES CHILD HEALTH CLINIC	281 W 127 St	Diagnostic and Treatment Center Extension Clinic	NA	NYS DOH
1909	12	BETH ISRAEL MED CENTER 8 & 8-D	140 W 125 St	Hospital Extension Clinic	NA	NYS DOH
1910	1	HARLEM BREAST EXAM CENTER CLINIC	163 W 125 St Harlem State Off Bldg	Hospital Extension Clinic	NA	NYS DOH
1960	1	INTERMEDIATE SCHOOL 136	6 Edgecomb Ave	School Based Hospital Extension Clinic	NA	NYS DOH
1940	35	THURGOOD MARSHALL ACADEMY	200-214 W 135 St	School Based Hospital Extension Clinic	NA	NYS DOH
2016	100	CS 200/JAMES MCCUNE SMITH	2589 Seventh Ave	School Based Health Center Extension Clinic	NA	NYS DOH
2106	50	CS 46/TAPPAN	2987 Eighth Ave	School Based Health Center Extension Clinic	NA	NYS DOH
2016	100	FREDERICK DOUGLAS ACADEMY	2581 Seventh Ave	School Based Health Center Extension Clinic	NA	NYS DOH
2029	11	PS 194/COUNTEE CULLEN	244 W 144 St	School Based Health Center Extension Clinic	NA	NYS DOH
1733	17	PS 197/JOHN RUSSWURM	2230 Fifth Ave	School Based Health Center Extension Clinic	NA	NYS DOH

CHEMICAL DEPENDENCY SERVICES

Residential

1733	1	HARLEM HOSPITAL CTR - MED. MGD. DETOX	506 Lenox Ave	Inp Med Managed Detox Svc - Chem Depndncy	16 Beds	NYS OASAS
1821	18	CREATE, INC. - CD INT RES REHAB	121-123 W 111 St	Intensive Residential Svc - Chem Depndncy	48 Beds	NYS OASAS

Non-Residential

**Selected Facilities and Program Sites
in New York City, release 2012**

MANHATTAN COMMUNITY DISTRICT 10

<u>Block</u>	<u>Lot</u>	<u>Facility Name</u>	<u>Facility Address</u>	<u>Facility Type</u>	<u>Capacity / Type</u>	<u>Oversight Agency</u>
<i>Non-Residential</i>						
1909	22	ARTC - MMTP CLINIC - KALEIDOSCOPE	119 W 124 St	Outp Methadone Treatment - Chem Depndncy	355 Cert. Capacity	NYS OASAS
1909	22	ARTC - MMTP CLINIC - STARTING POINT	119 W 124 St	Outp Methadone Treatment - Chem Depndncy	355 Cert. Capacity	NYS OASAS
1909	12	BIMC - MMTP CLINIC - HARLEM OPD 8	140 W 125 St OPD 8	Outp Methadone Treatment - Chem Depndncy	350 Cert. Capacity	NYS OASAS
1909	12	BIMC - MMTP CLINIC -HARLEM # 8D	140 W 125 St	Outp Methadone Treatment - Chem Depndncy	450 Cert. Capacity	NYS OASAS
1909	22	ARTC OUTPATIENT CLINIC	119-121 W 124 St	Outpatient Clinic - Chem Depndncy	NA	NYS OASAS
1823	34	CREATE, INC. - CD OP	73 Lenox Ave	Outpatient Clinic - Chem Depndncy	NA	NYS OASAS
1734	1	HARLEM HOSPITAL CTR- CD OP	22-44 W 137 St	Outpatient Clinic - Chem Depndncy	NA	NYS OASAS
1831	40	MEDICAL ARTS CENTER CD OP	214 W 116 St	Outpatient Clinic - Chem Depndncy	NA	NYS OASAS
1930	30	NY FOUNDLING HOSP - PATHWAY CENTER	2090 Adam Clayton Powell, Jr. Blvd	Outpatient Clinic - Chem Depndncy	NA	NYS OASAS
1723	10	VERITAS THERAPEUTIC COMM. - CD OP	55 W 125 St	Outpatient Clinic - Chem Depndncy	NA	NYS OASAS

MENTAL HEALTH SERVICES

Residential

1917	12	BRC CECIL IVORY HOUSE	149 W 132 St	Congregate/Treatment - Mental Health	24 Beds	NYS OMH
1726	17	WESTON UNITED - BISHOP HOUSE	39 W 128 St	Congregate/Treatment - Mental Health	20 Beds	NYS OMH
2008	53	GODDARD WEST 140TH STREET - SP/SRO	140 W 140 St	Community-Based Residence - Mental Health	48 Beds	NYS OMH
1914	26	WSFSH NYC DMH NY/NY I - 129TH STREET SP/SRO	109 W 129 St	Community-Based Residence - Mental Health	45 Beds	NYS OMH
1733	1	HARLEM HOSPITAL CENTER - MARTIN LUTHER KING PAVILION	506 Lenox Ave	Hospital Based Inpatient Care - Mental Health	52 Beds	NYS OMH

Non-Residential

1594	17	LINCOLN MENTAL HEALTH UNIT	31-33 W 110 St	Prison-based Mental Health Units - Mental Health	NA	NYS OMH
1733	1	CHILD AND ADOLESCENT PSYCHIATRY CLINIC	506 Lenox Ave	Day Treatment - Mental Health	NA	NYS OMH

**Selected Facilities and Program Sites
in New York City, release 2012**

MANHATTAN COMMUNITY DISTRICT 10

<u>Block</u>	<u>Lot</u>	<u>Facility Name</u>	<u>Facility Address</u>	<u>Facility Type</u>	<u>Capacity / Type</u>	<u>Oversight Agency</u>
<i>Non-Residential</i>						
2030	5	GRAHAM-WINDHAM MANHATTAN CENTER	274 W 145 St	Day Treatment - Mental Health	NA	NYS OMH
1733	1	HARLEM HOSPITAL ADULT OUTPATIENT CLINIC	506 Lenox Ave	Day Treatment - Mental Health	NA	NYS OMH
1912	12	HARLEM REHABILITATION COMMUNITY SUPPORT SYSTEMS	127 W 127 St	Day Treatment - Mental Health	117 Cert. Capacity	NYS OMH
1736	7501	JBFCs CHILD DEVELOPMENT CENTER CLINIC	34 W 139 St	Day Treatment - Mental Health	NA	NYS OMH
1910	1	MANHATTAN PC 125TH STREET CLINIC	163 W 125 St	Day Treatment - Mental Health	NA	NYS OMH
1930	30	NEW YORK FOUNDLING MENTAL HEALTH CLINIC	2090 7 Ave	Day Treatment - Mental Health	NA	NYS OMH
1733	1	HARLEM HOSPITAL CENTER CPEP	506 Lenox Ave	Day Treatment - Mental Health	6 Cert. Capacity	NYS OMH
1829	26	WESTON UNITED COMMUNITY RENEWAL ACT PROGRAM	203 W 113 St	Intensive Psychiatric Rehab - Mental Health	68 Cert. Capacity	NYS OMH
1910	1	MANHATTAN PC - ADULT ICM - MANHATTAN	163 W 125 St	Emergency/Crisis Intervention - Mental Health	96 Cert. Capacity	NYS OMH
1910	1	MANHATTAN PC - ADULT ICM - MANHATTAN/BRONX	163 W 125 St	Emergency/Crisis Intervention - Mental Health	108 Cert. Capacity	NYS OMH
1912	12	UNIVERSITY SETTLEMENT - C&Y ICM	127 W 127 St	Emergency/Crisis Intervention - Mental Health	72 Cert. Capacity	NYS OMH
1912	12	UNIVERSITY SETTLEMENT - C&Y BCM	127 W 127 St	Emergency/Crisis Intervention - Mental Health	132 Cert. Capacity	NYS OMH
1941	20	UPPER MANHATTAN MH CENTER - ADULT BCM	215-217 W 135 St	Emergency/Crisis Intervention - Mental Health	44 Cert. Capacity	NYS OMH
1952	19	WESTON UNITED COMMUNITY RENEWAL - ADULT BCM	321 W 125 St	Emergency/Crisis Intervention - Mental Health	132 Cert. Capacity	NYS OMH
1930	30	ASSISTED COMPETITIVE EMPLOYMENT	2090 Adam Clayton Powell Jr Blvd	Respite Service - Mental Health	NA	NYS OMH
1952	19	CAREER DEVELOPMENT PROGRAM	321 W 125 St	Respite Service - Mental Health	NA	NYS OMH
1910	1	FAST TRACK/MANHATTAN P.C.	163 W 125 St	Respite Service - Mental Health	NA	NYS OMH
1930	30	PEER ADVOCACY VESID	2090 Adam Clayton Powell Jr Blvd	Respite Service - Mental Health	NA	NYS OMH
1722	40	UPTOWN/BRONX ACE	4 W 125 St	Respite Service - Mental Health	NA	NYS OMH
1847	14	YOUNG ADULT SUPPORTED LIVING-ACE	311 W 112 St	Respite Service - Mental Health	12 Cert. Capacity	NYS OMH

**Selected Facilities and Program Sites
in New York City, release 2012**

MANHATTAN COMMUNITY DISTRICT 10

<u>Block</u>	<u>Lot</u>	<u>Facility Name</u>	<u>Facility Address</u>	<u>Facility Type</u>	<u>Capacity / Type</u>	<u>Oversight Agency</u>
<i>Non-Residential</i>						
2026	47	ON-SITE REHAB	220 W 141 St	Clinic Treatment - Mental Health	NA	NYS OMH
1939	30	ON-SITE REHABILITATION/TLC	2262 Adam Clayton Powell Jr Blvd	Clinic Treatment - Mental Health	40 Cert. Capacity	NYS OMH
1931	27	SCHOOL PROGRAM	209 W 125 St	School Based Mental Health Program	NA	NYS OMH
1912	12	UNIVERSITY SETTLEMENT SOCIETY OF NEW YORK	127 W 127 St	Blended Case Management - Mental Health	4896 Contacts/Year	NYC DOHMH
1941	20	UPPER MANHATTAN MENTAL HEALTH CENTER, INC.	215 W 135 St	Blended Case Management - Mental Health	1632 Contacts/Year	NYC DOHMH
1952	19	WESTON UNITED COMMUNITY RENEWAL, INC.	321 W 125 St	Blended Case Management - Mental Health	4896 Contacts/Year	NYC DOHMH
1722	40	THE MENTAL HEALTH ASSOCIATION OF NEW YORK CITY, INC.	4 W 125 St	Family Support Services - Mental Health	7020 Hours/Year	NYC DOHMH
1930	30	COMMUNITY ACCESS, INC.	2090 Adam Clayton Powell Jr Blvd	Workshop/Vocational Svc - Mental Health	2289 Hours/Year	NYC DOHMH
1953	41	CENTER FOR URBAN COMMUNITY SERVICES, INC.	312-314 W 127 St	On-Site Rehabilitation - Mental Health	10455 Visits/Year	NYC DOHMH
1914	26	WEST SIDE FEDERATION FOR SENIOR AND SUPPORTIVE HOUSING, INC.	109 W 129 St	On-Site Rehabilitation - Mental Health	10000 Visits/Year	NYC DOHMH
1939	30	WESTON UNITED COMMUNITY RENEWAL, INC.	2262 Adam Clayton Powell Jr Blvd	On-Site Rehabilitation - Mental Health	14400 Visits/Year	NYC DOHMH
1952	19	CLUB UNITED	321 W 125 St	Psychosocial Club - Mental Health	80 Cert. Capacity	NYS OMH
1722	40	PSYCHOSOCIAL (CLUBHOUSE)	4 W 125 St	Psychosocial Club - Mental Health	NA	NYS OMH
1923	53	PSYCHOSOCIAL CLUB	264 W 118 St	Psychosocial Club - Mental Health	5 Cert. Capacity	NYS OMH
1952	19	WESTON UNITED COMMUNITY RENEWAL, INC.	321 W 125 St	Psychosocial Club - Mental Health	3575 Visits/Year	NYC DOHMH
1915	12	HOUSING WORKS, INC.	145 W 130 St	On-Site Supportive Svc in Supported Housing - Mental	744 Days/Year	NYC DOHMH

DEVELOPMENTAL DISABILITIES SERVICES

Residential

1727	32	0265 - METRO NY DDSO (1)	1 W 129 St	Community Residence - Dev Disability	8 Beds	NYS OPWDD
1727	32	0265 - METRO NY DDSO (2)	1 W 129 St	Community Residence - Dev Disability	8 Beds	NYS OPWDD
1727	32	0265 - METRO NY DDSO (3)	1 W 129 St	Community Residence - Dev Disability	8 Beds	NYS OPWDD

**Selected Facilities and Program Sites
in New York City, release 2012**

MANHATTAN COMMUNITY DISTRICT 10

<u>Block</u>	<u>Lot</u>	<u>Facility Name</u>	<u>Facility Address</u>	<u>Facility Type</u>	<u>Capacity / Type</u>	<u>Oversight Agency</u>
<i>Residential</i>						
1941	7	CENTER FOR FAMILY SUPPORT, INC. (THE)	243 W 135 St	Community Residence - Dev Disability	6 Beds	NYS OPWDD
1830	36	CENTRO SOCIAL LA ESPERANZA, INC.	1890 Adam Clayton Powell Blvd	Community Residence - Dev Disability	5 Beds	NYS OPWDD
2026	5	CENTRO SOCIAL LA ESPERANZA, INC.	273 W 140 St	Community Residence - Dev Disability	4 Beds	NYS OPWDD
2007	36	FEDERATION EMPLOY. & GUIDANCE SVC.	100 W 139 St	Community Residence - Dev Disability	5 Beds	NYS OPWDD
1901	50	LIFESPIRE, INC.	136a W 117 St	Community Residence - Dev Disability	6 Beds	NYS OPWDD
1729	7501	UCP OF NEW YORK CITY, INC.	51 W 131 St	Community Residence - Dev Disability	3 Beds	NYS OPWDD
<i>Non-Residential</i>						
2040	7	UCP OF NEW YORK CITY, INC.	251 W 154 St	Day Habilitation - Dev Disability	80 Cert. Capacity	NYS OPWDD

DAYCARE AND RESIDENTIAL FACILITIES FOR CHILDREN

Daycare and Headstart Facilities

1922	41	CITIZENS CARE DAY CARE CENTER I	131 St Nicholas Ave	Group Day Care - Public	40 Children	NYC DOHMH
2014	36	CITIZENS CARE DAY CARE CENTER INC.	110 W 146 St	Group Day Care - Public	60 Children	NYC DOHMH
1596	1	EAST CALVARY DAY CARE CENTER INC.	1 W 112 St	Group Day Care - Public	59 Children	NYC DOHMH
2012	25	GRAHAM-WINDHAM	669 Lenox Ave	Group Day Care - Public	124 Children	NYC DOHMH
1921	10	JAMES L. VARICK COMMUNITY CENTER, INC.	151-7 W 136 St	Group Day Care - Public	60 Children	NYC DOHMH
2037	11	MARY WALTON CHILDREN'S CENTER	224 W 152 St	Group Day Care - Public	60 Children	NYC DOHMH
2106	320	PRINCE HALL SERVICE FUND, INC.	159-30 Harlem River Dr	Group Day Care - Public	30 Children	NYC DOHMH
1933	26	SALEM COMMUNITY SERVICE COUNCIL, INC	211 W 129 St	Group Day Care - Public	55 Children	NYC DOHMH
2106	3	SHELTERING ARMS DAY CARE SERVICES INC.	2967 Frederick Douglass Blvd	Group Day Care - Public	55 Children	NYC DOHMH
1717	23	THE CHILDREN'S AID SOCIETY	17-21 W 118 St	Group Day Care - Public	20 Children	NYC DOHMH

**Selected Facilities and Program Sites
in New York City, release 2012**

MANHATTAN COMMUNITY DISTRICT 10

<u>Block</u>	<u>Lot</u>	<u>Facility Name</u>	<u>Facility Address</u>	<u>Facility Type</u>	<u>Capacity / Type</u>	<u>Oversight Agency</u>
<i>Daycare and Headstart Facilities</i>						
2028	1	THE CHILDREN'S AID SOCIETY	2672 Frederick Douglas Blvd	Group Day Care - Public	54 Children	NYC DOHMH
2032	17	THE JAMES L. VARICK COMMUNITY CENTER, INC.	218 W 147 St	Group Day Care - Public	115 Children	NYC DOHMH
1933	50	UTOPIA CHILDREN'S CENTER INC.	236 W 131 St	Group Day Care - Public	20 Children	NYC DOHMH
1933	1	UTOPIA CHILDREN'S CENTER, INC	236 W 129 St	Group Day Care - Public	60 Children	NYC DOHMH
1912	6	BILINGUAL SEIT	159 W 127 St	Group Day Care - Private	157 Children	NYC DOHMH
1950	29	CHRIST CRUSADER ACADEMY	302 W 124 St	Group Day Care - Private	55 Children	NYC DOHMH
1847	39	HALE HOUSE CENTER, INC.	300 Manhattan Ave	Group Day Care - Private	12 Children	NYC DOHMH
1847	39	HALE HOUSE CENTER, INC.	300 Manhattan Ave	Group Day Care - Private	26 Children	NYC DOHMH
1736	7501	JEWISH BOARD OF FAMILY AND CHILDREN'S SERVICES INC.	34 W 139 St	Group Day Care - Private	50 Children	NYC DOHMH
1921	32	MT. RORAIMA GRAMMAR SCHOOL	527 Lenox Ave	Group Day Care - Private	NA	NYC DOHMH
1829	7501	NURSERY NORTH INFANT & CHILD DAY CARE ,INC.	2094 Fredrick Douglas Blvd	Group Day Care - Private	36 Children	NYC DOHMH
1829	7501	NURSERY NORTH INFANT & CHILD DAY CARE, INC.	2094 Fredrick Douglas Blvd	Group Day Care - Private	39 Children	NYC DOHMH
2030	10	NURSERY NORTH TOO INFANT DAYCARE CENTER, INC.	249 W 144 St	Group Day Care - Private	28 Children	NYC DOHMH
2030	10	NURSERY NORTH TOO INFANT DAYCARE CENTER, INC.	249 W 144 St	Group Day Care - Private	46 Children	NYC DOHMH
2036	49	RESURRECTION SCHOOL	282 W 151 St	Group Day Care - Private	NA	NYC DOHMH
2013	3	SHELTERING ARMS LEARNING CENTER	2493 Adam Clayton Powell Blvd	Group Day Care - Private	40 Children	NYC DOHMH
1722	26	ST. BENEDICT'S DAY NURSERY	21 W 124 St	Group Day Care - Private	55 Children	NYC DOHMH
1595	31	SUNSHINE DAY CARE OF EAST HARLEM L L C	1330 5 Ave	Group Day Care - Private	47 Children	NYC DOHMH
1595	31	SUNSHINE DAYCARE OF EAST HARLEM L L C	1330 5 Ave	Group Day Care - Private	48 Children	NYC DOHMH
1958	1	URBAN CONCEPTS OF NEW YORK ROUND THE CLOCK NURSERY,INC.	301 W 130 St	Group Day Care - Private	10 Children	NYC DOHMH
1958	1	URBAN CONCEPTS OF NEW YORK ROUND-THE-CLOCK NURSERY, INC	301b W 130 St	Group Day Care - Private	55 Children	NYC DOHMH

**Selected Facilities and Program Sites
in New York City, release 2012**

MANHATTAN COMMUNITY DISTRICT 10

<u>Block</u>	<u>Lot</u>	<u>Facility Name</u>	<u>Facility Address</u>	<u>Facility Type</u>	<u>Capacity / Type</u>	<u>Oversight Agency</u>
<i>Daycare and Headstart Facilities</i>						
1730	25	ABYSSINIAN DEVELOPMENT CORP.	25 W 132 St	Head Start Center - Public	45 Children	NYC DOHMH
1740	7	ABYSSINIAN DEVELOPMENT CORP.	646 Lenox Ave	Head Start Center - Public	28 Children	NYC DOHMH
2007	13	ABYSSINIAN DEVELOPMENT CORPORATION	129 W 138 St	Head Start Center - Public	54 Children	NYC DOHMH
1720	58	COMMUNITY LIFE CENTER,INC. ARTHUR EUGENE & THELMA ADAIR HEAD START	15 Mount Morris Park W	Head Start Center - Public	135 Children	NYC DOHMH
2030	10	ECUMENICAL COMMUNITY DEVELOPMENT ORGANIZATION	249 W 144 St	Head Start Center - Public	55 Children	NYC DOHMH
1600	7501	HARLEM CHILDREN'S ZONE, INC.	60 W 117 St	Head Start Center - Public	57 Children	NYC DOHMH
2014	36	SEVENTH AVENUE CENTER FOR FAMILY SERVICES HEAD START	711 Lenox Ave	Head Start Center - Public	52 Children	NYC DOHMH
1901	29	WEST HARLEM COMMUNITY ORGANIZATION, INC.	101 W 116 St	Head Start Center - Public	68 Children	NYC DOHMH
1913	20	WEST HARLEM COMMUNITY ORGANIZATION, INC.	121 W 128 St	Head Start Center - Public	100 Children	NYC DOHMH

FACILITIES FOR SENIORS

Senior Centers

2014	36	A PHILIP RANDOLPH SENIOR CENTER	108 W 146 St	Senior Center	5700 Av. Meals/Month	NYC DFTA
1728	57	ABYSSINIAN CENTER	50 W 131 St	Senior Center	330 Av. Meals/Month	NYC DFTA
1594	69	CANAAN SENIOR SERVICE CENTER	10 Lenox Ave	Senior Center	1620 Av. Meals/Month	NYC DFTA
2008	13	CENTRAL HARLEM SENIOR CENTER	120 W 140 St	Senior Center	3840 Av. Meals/Month	NYC DFTA
1600	21	CITIZENS CARE SENIOR CENTER	1428 5 Ave	Senior Center	1770 Av. Meals/Month	NYC DFTA
1929	29	ENNIS FRANCIS SENIOR CENTER	2070 Adam Clayton Powell Blvd	Senior Center	900 Av. Meals/Month	NYC DFTA
2006	7	HARLEM TEAMS SENIOR CENTER	175 W 137 St	Senior Center	1290 Av. Meals/Month	NYC DFTA
1730	16	KENNEDY SENIOR CENTER	34 W 134 St	Senior Center	3840 Av. Meals/Month	NYC DFTA

RESIDENTIAL FACILITIES AND FOOD PROGRAMS FOR ADULTS AND FAMILIES

Selected Facilities and Program Sites
in New York City, release 2012

MANHATTAN COMMUNITY DISTRICT 10

<u>Block</u>	<u>Lot</u>	<u>Facility Name</u>	<u>Facility Address</u>	<u>Facility Type</u>	<u>Capacity / Type</u>	<u>Oversight Agency</u>
Residential						
1735	12	ALMA RANGEL GARDENS NY FOUNDATION (EHP)	55 W 137 St	Residential Adult Care Facility	42 Beds	NYS DOH
1914	26	WEST SIDE FEDERATION FOR SR. AND SUPPORTIVE HOUSING (AH)	109 W 129 St	Residential Adult Care Facility	99 Beds	NYS DOH
1723	62	120 CLUSTERS	66 W 126 St	Permanent Supportive Housing	8 Singles Units	NYC DHS
1724	123	120 CLUSTERS	29 W 126 St	Permanent Supportive Housing	273 Singles Units	NYC DHS
1907	149	120 CLUSTERS	134 W 123 St	Permanent Supportive Housing	8 Singles Units	NYC DHS
1907	155	120 CLUSTERS	152 W 123 St	Permanent Supportive Housing	8 Singles Units	NYC DHS
1926	14	120 CLUSTERS	233 W 120 St	Permanent Supportive Housing	8 Singles Units	NYC DHS
1923	38	CECIL HOTEL	208-10 W 118 St,	Permanent Supportive Housing	89 Singles Units	NYC DHS
1722	22	GEMA HALL	31-33 W 124 St	Permanent Supportive Housing	87 Singles Units	NYC DHS
1905	63	JERICHO HOUSE	2013 Adam Clayton Powell Blvd	Permanent Supportive Housing	56 Singles Units	NYC DHS
1943	27	REVELLA	307 W 116 St	Permanent Supportive Housing	19 Singles Units	NYC DHS
2008	53	WEST 140TH STREET	140 W 140 St	Permanent Supportive Housing	48 Singles Units	NYC DHS
1724	21	126 ST. SHELTER	35 W 126 St	Single Adult Shelter	95 Beds	NYC DHS
1913	13	CREATE YOUNG ADULT	133-55 W 128 St	Single Adult Shelter	50 Beds	NYC DHS
2105	1	HARLEM SHELTER	2960 Frederick Douglas Blvd	Single Adult Shelter	198 Beds	NYC DHS
1941	26	THE FANE	205 W 135 St	Single Adult Shelter	61 Beds	NYC DHS
1939	30	WESTON HOUSE	2262-6 Adam Clayton Powell Blvd	Single Adult Shelter	40 Beds	NYC DHS
1942	36	ADAM'S HOUSE II	2332 Adam Clayton Powell Blvd	Family Shelter	39 Family Units	NYC DHS
1847	46	HALE HOUSE	315 W 113 St	Family Shelter	19 Family Units	NYC DHS
1717	23	MILBANK HOUSE	17-21 W 118 St	Family Shelter	33 Family Units	NYC DHS
2007	6	SAMUEL PROCTOR RES	139-143 W 138 St	Family Shelter	25 Family Units	NYC DHS
1916	33	ALANS HOUSE	433 Lenox Ave	Family Shelter	57 Family Units	NYC DHS
1906	4	APOLLO HOTEL	2027 7 Ave	Family Shelter	52 Family Units	NYC DHS
2031	23	TOWER HOTEL	211 W 145 St	Family Shelter	38 Family Units	NYC DHS

**Selected Facilities and Program Sites
in New York City, release 2012**

MANHATTAN COMMUNITY DISTRICT 10

<u>Block</u>	<u>Lot</u>	<u>Facility Name</u>	<u>Facility Address</u>	<u>Facility Type</u>	<u>Capacity / Type</u>	<u>Oversight Agency</u>
<i>Residential</i>						
2011	52	WEST HARLEM RESIDENCE	134-138 W 143 St	Family Shelter	45 Family Units	NYC DHS
1938	32	ADAM'S HOUSE I	2250 Adam Clayton Powell Blvd	Family Shelter	72 Family Units	NYC DHS
2013	9	HB-LENOX FAM CTR	141 W 144 St	Family Shelter	61 Family Units	NYC DHS
1918	15	NAZARETH HOUSE HARLEM	151 W 133 St	Family Shelter	34 Family Units	NYC DHS
2014	29	PING FAMILY RESIDENCE	101 W 145 St	Family Shelter	33 Family Units	NYC DHS
<i>Food Programs and Drop-In Centers</i>						
1735	1	SALVATION ARMY-HARLEM TEMPLE CORPS.	540 Lenox Ave	Soup Kitchen	NA	NA
1950	29	SOUL SAVING STATION, INC./BILLY ROBERTS HOUSE OF HOPE	302 W 124 St	Soup Kitchen	NA	NA
2030	50	UNION BAPTIST CHURCH, INC./SOUP KITCHEN	240 W 145 St	Soup Kitchen	NA	NA
1722	19	ANTIOCH OUTREACH MINISTRIES	41 W 124 St	Food Pantry	NA	NA
1729	58	BETHEL AME CHURCH	60 W 132 St	Food Pantry	NA	NA
1594	69	CANAAN SENIOR SERVICES CENTER	10 Lenox Ave	Food Pantry	NA	NA
1730	16	CATHOLIC CHARITIES - CENTRAL HARLEM PARISH AND COMMUNITY OUTREACH	34 W 134 St	Food Pantry	NA	NA
1718	24	EMMANUEL AME CHURCH	37-41 W 119 St	Food Pantry	NA	NA
1904	57	EMMAUS HOUSE	160 W 120 St	Food Pantry	NA	NA
1825	20	FACES NY INC	123 W 115 St	Food Pantry	NA	NA
2036	47	FATHER CREVAN'S FOOD PANTRY	276 W 151 St	Food Pantry	NA	NA
1831	33	FIRST CORINTHIAN BAPTIST CHURCH	1912 Adam Clayton Powell Blvd	Food Pantry	NA	NA
2045	75	FIRST GRACE BAPTIST CHURCH	2799 FREDERICK DOUGLAS BLVD	Food Pantry	NA	NA
1729	38	GREATER CENTRAL BAPTIST CHURCH	2152-58 5 Ave	Food Pantry	NA	NA
1909	12	HARLEM COMMUNITY NUTRITIONAL SERVICE AGENCY	132 W 125 St	Food Pantry	NA	NA

**Selected Facilities and Program Sites
in New York City, release 2012**

MANHATTAN COMMUNITY DISTRICT 10

<u>Block</u>	<u>Lot</u>	<u>Facility Name</u>	<u>Facility Address</u>	<u>Facility Type</u>	<u>Capacity / Type</u>	<u>Oversight Agency</u>
<i>Food Programs and Drop-In Centers</i>						
1930	30	HARLEM DOWLING WEST SIDE CENTER/SPECIALIZED SERVICES	2090 Adam Clayton Powell Jr. Blvd	Food Pantry	NA	NA
1823	18	PROJECT CREATE - ANTHONY HOUSE	60 St. Nicholas Ave	Food Pantry	NA	NA
1930	30	SAFE HORIZON - HARLEM COMMUNITY OFFICE	2090 7 Ave	Food Pantry	NA	NA
1933	32	SALEM UNITED METHODIST CHURCH	2190 Adam Clayton Powell Jr Blvd	Food Pantry	NA	NA
1735	1	SALVATION ARMY-HARLEM TEMPLECORPS.	540 Lenox Ave	Food Pantry	NA	NA
1938	24	ST. ALOYSIOUS CHURCH	219 W 132 St	Food Pantry	NA	NA
2027	24	ST. CHARLES BORROMEIO CHURCH	211 W 141 St	Food Pantry	NA	NA
1736	7	ST. MARK THE EVANGELIST CHURCH	65 W 138 St	Food Pantry	NA	NA
1933	50	ST. NICHOLAS SENIOR CENTER	210 W 131 St	Food Pantry	NA	NA
1938	15	ST. PAUL BAPTIST CHURCH/FOOD MINISTRY	249 W 132 St	Food Pantry	NA	NA
1831	60	FOOD BANK FOR NEW YORK CITY	252 W 116 St	Joint Soup Kitchen and Food Pantry	NA	NA
2023	33	IRIS HOUSE	2348 Adam Clayton Powell Jr. Blvd	Joint Soup Kitchen and Food Pantry	NA	NA
2023	33	IRIS HOUSE	2348 Adam Clayton Powell Jr. Blvd	Joint Soup Kitchen and Food Pantry	NA	NA
1905	29	MT. OLIVET BAPTIST CHURCH COMMUNITY MEAL PROGRAM	201 Lenox Ave	Joint Soup Kitchen and Food Pantry	NA	NA
1931	27	SAFE HORIZONS/STREETWORK PROJECT	209 W 125 St	Joint Soup Kitchen and Food Pantry	NA	NA
1726	32	SHILOH CHURCH OF CHRIST SOUP AND PANTRY KITCHEN	5-7 W 128 St	Joint Soup Kitchen and Food Pantry	NA	NA

TRANSPORTATION FACILITIES

Transportation Facilities

2016	67	YANKEE STADIUM FERRY LANDING	E 153 St and Exterior St, Bronx	Ferry Landing	NA	NYC DOT
2015	6	MOTHER CLARA HALE DEPOT	721 Lenox Ave	MTA Bus Depot	NA	MTA/NYCT
		148 ST.	147 St and Lenox Ave	NYCT Subway Yard	NA	MTA/NYCT

**Selected Facilities and Program Sites
in New York City, release 2012**

MANHATTAN COMMUNITY DISTRICT 10

<u>Block</u>	<u>Lot</u>	<u>Facility Name</u>	<u>Facility Address</u>	<u>Facility Type</u>	<u>Capacity / Type</u>	<i>Oversight</i> <u>Agency</u>
<i>Transportation Facilities</i>						
		148 ST.	100 W 147 St	NYCT Maintenance and Other Facility	NA	MTA/NYCT
WASTE MANAGEMENT FACILITIES						
<i>Waste Management Facilities</i>						
2105	1	THE DOE FUND, INC.	2960 8 Ave	Commercial Waste Carter Garage	NA	NYC BIC

Note: For Block and Lot information on Parkland and select Transportation properties, refer to source data (<http://www.nyc.gov/html/dcp/html/bytes/dwnselfac.shtml>)