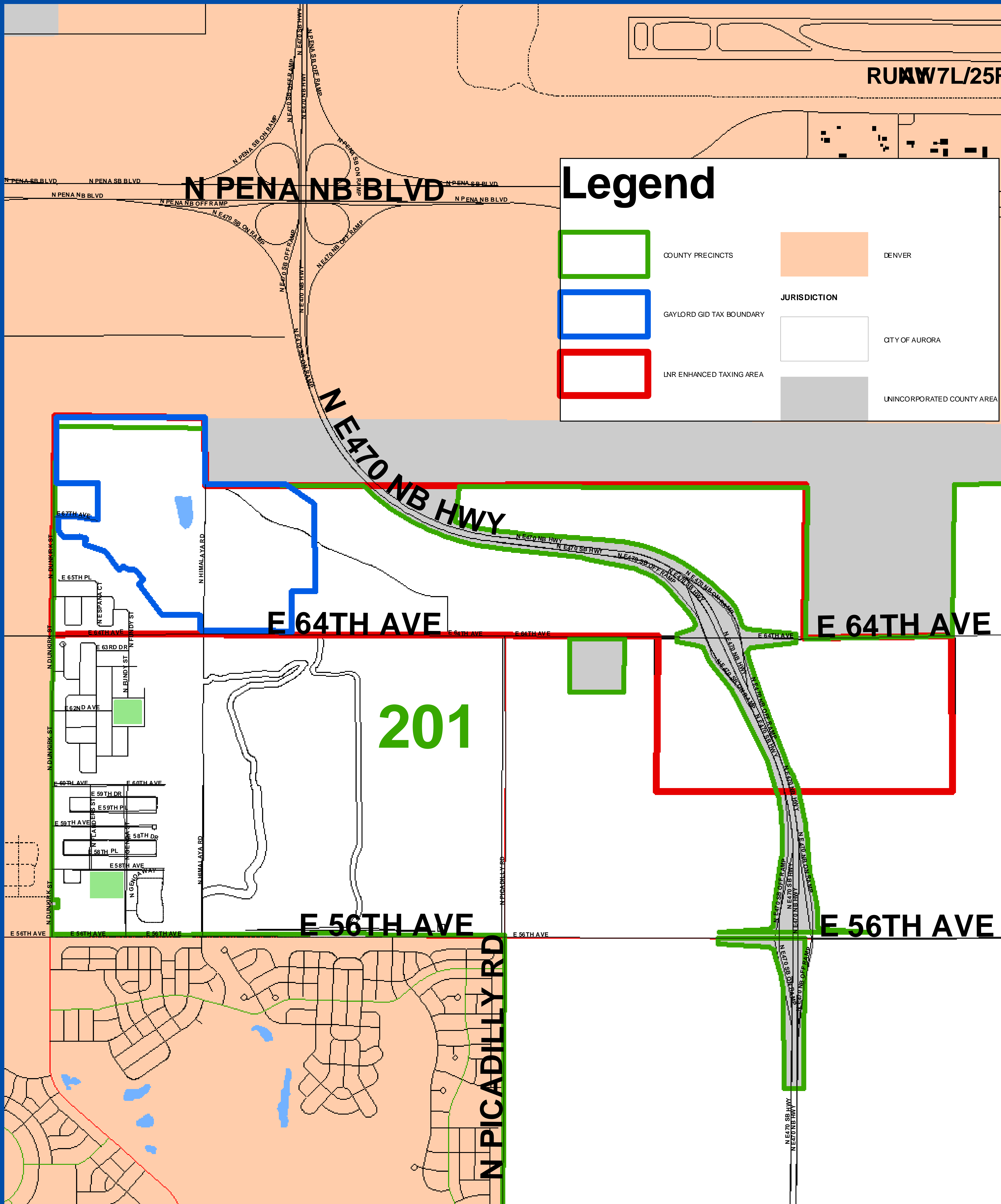








RUMW7L/25F



Legend

	COUNTY PRECINCTS		DENVER
	GAYLORD GID TAX BOUNDARY	JURISDICTION	
	LNR ENHANCED TAXING AREA		QTY OF AURORA
			UNINCORPORATED COUNTY AREA

City of Aurora, Colorado

GAYLORD GID AND ENHANCED TAXING DISTRICT



City of Aurora Planning Department
 P: 303.739.7250 15151 E. Alameda Parkway Aurora, CO 80012 F: 303.739.7268
www.auroragov.org

DISCLAIMER
 The City of Aurora, Colorado, does not warrant or guarantee the accuracy, reliability, or completeness of the information contained in this map. The City of Aurora is not responsible for any errors or omissions in this map. The City of Aurora is not responsible for any damages, including consequential damages, arising from the use of this map. The City of Aurora is not responsible for any damages, including consequential damages, arising from the use of this map. The City of Aurora is not responsible for any damages, including consequential damages, arising from the use of this map.