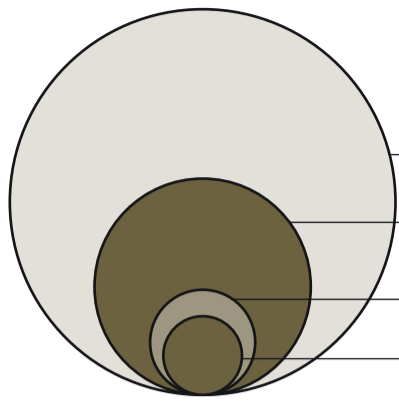


GAZA STRIP COMPARED TO METROPOLITAN AREAS

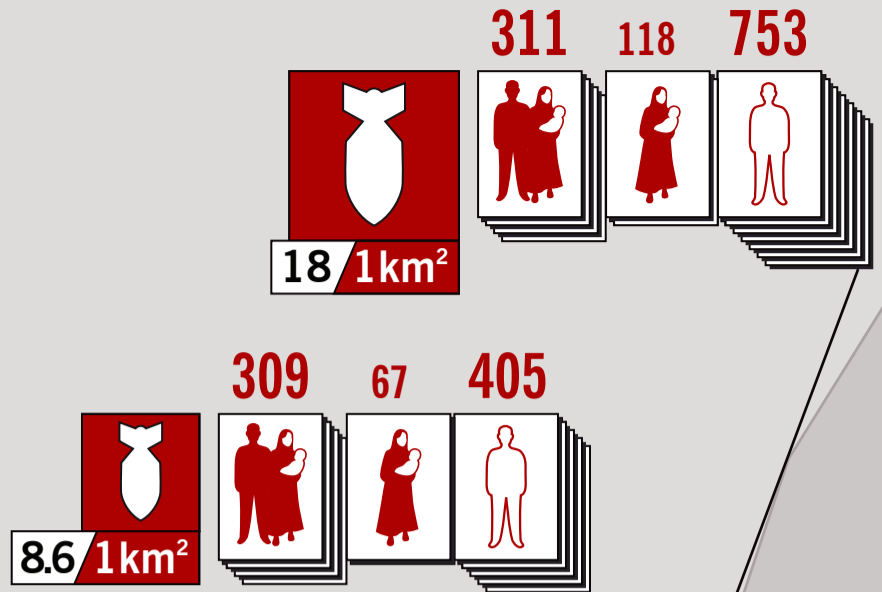


Population / km²

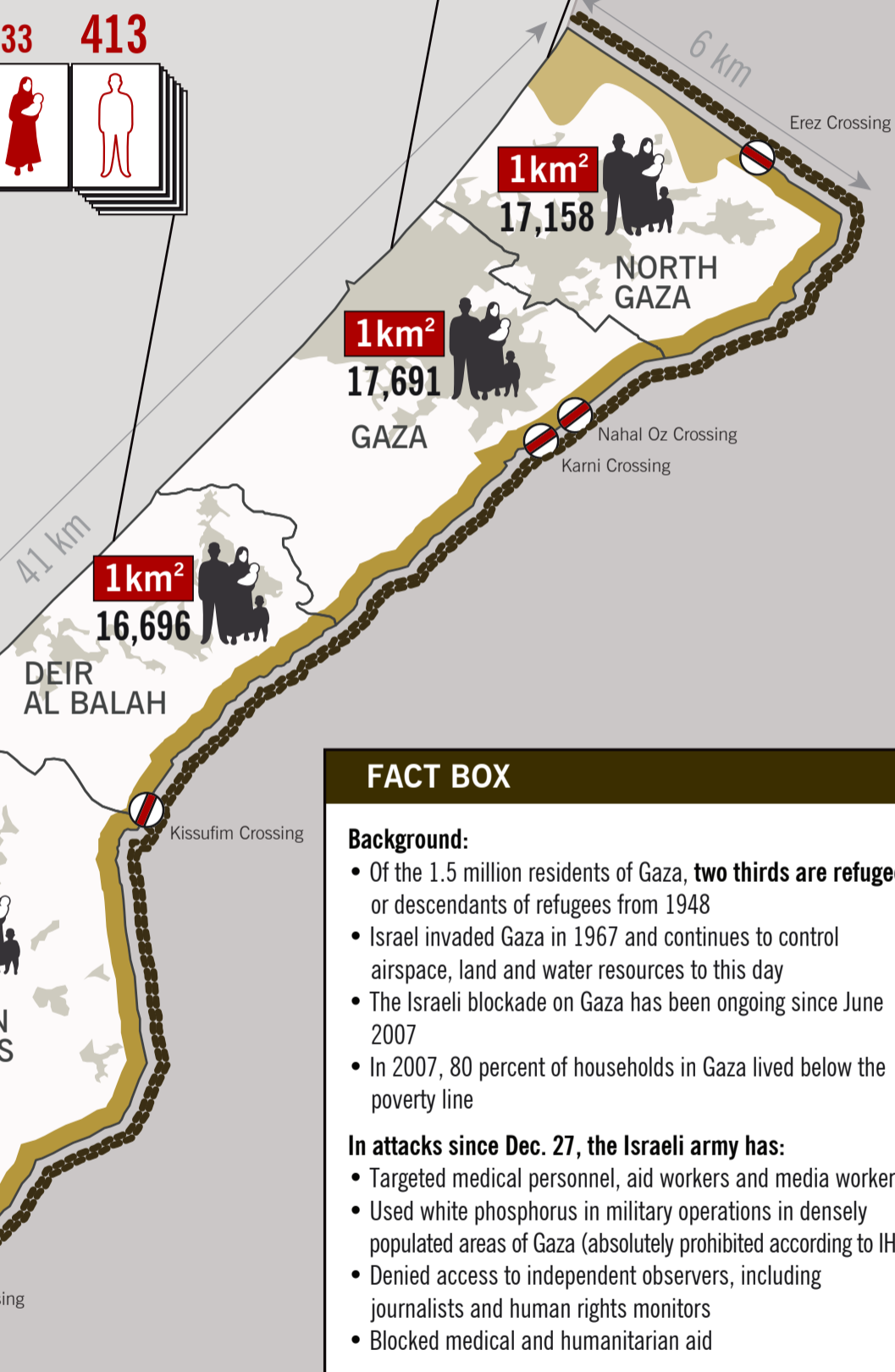
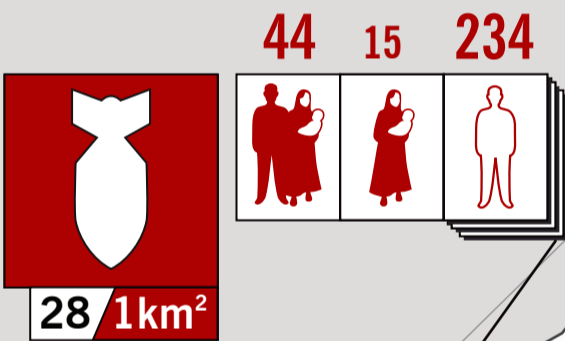
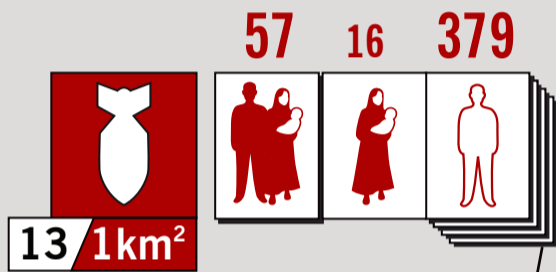
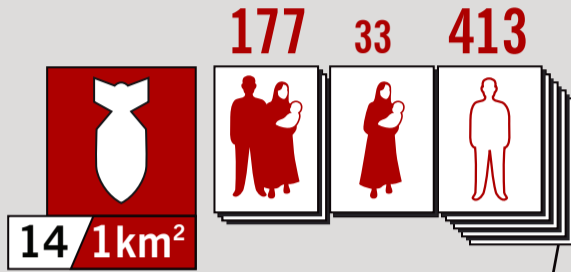
- > 3500
- 2500-3500
- < 2500

- New York (8683km²)
- Paris (2722km²)
- Beirut (648km²)
- Gaza Strip (360km²)

"There are no 'safe' places in Gaza for civilians to seek shelter [...] strikes are virtually sure to kill and injure civilians".
Amnesty International



MEDITERRANEAN SEA



FACT BOX

Background:

- Of the 1.5 million residents of Gaza, **two thirds are refugees** or descendants of refugees from 1948
- Israel invaded Gaza in 1967 and continues to control airspace, land and water resources to this day
- The Israeli blockade on Gaza has been ongoing since June 2007
- In 2007, 80 percent of households in Gaza lived below the poverty line

In attacks since Dec. 27, the Israeli army has:

- Targeted medical personnel, aid workers and media workers
- Used white phosphorus in military operations in densely populated areas of Gaza (absolutely prohibited according to IHL)
- Denied access to independent observers, including journalists and human rights monitors
- Blocked medical and humanitarian aid

Sources: Amnesty International, BBC, B'Tselem, City Mayors, Economist, Guardian, Human Rights Watch, Jewish Virtual Library, Passia, PCBS, PCHR, UNRWA, UN OCHA.


ISRAELI ASSAULT ON GAZA

MAP OF BOMBING INTENSITY & CASUALTIES

- Built-up
- Districts
- Intensity of strikes/km²
- Density of population in built-up areas
- 500m Buffer Zone
- 150m Buffer Zone
- Closed crossing points
- Wire fence with watch towers

Range samples

- 1-50
- 50-100
- 200-300



from 27/12/2008
until 12/01/2009

Developed by Kharita media team, feel free to circulate
Data is based on news updates by pchgaza.org
Daily update available on kharita.wordpress.org
This work is licensed under the Creative Commons Attribution-Noncommercial-No Derivative Works 3.0

- Total dead
- of which women and children
- Total injured